


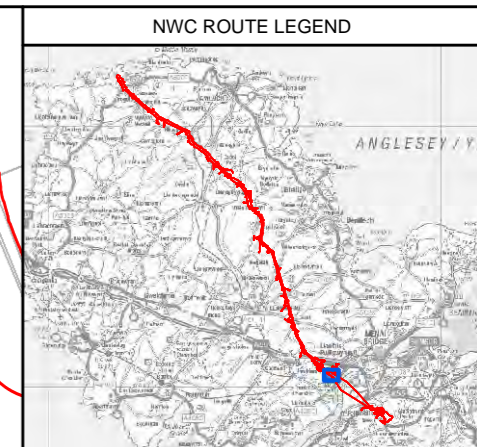
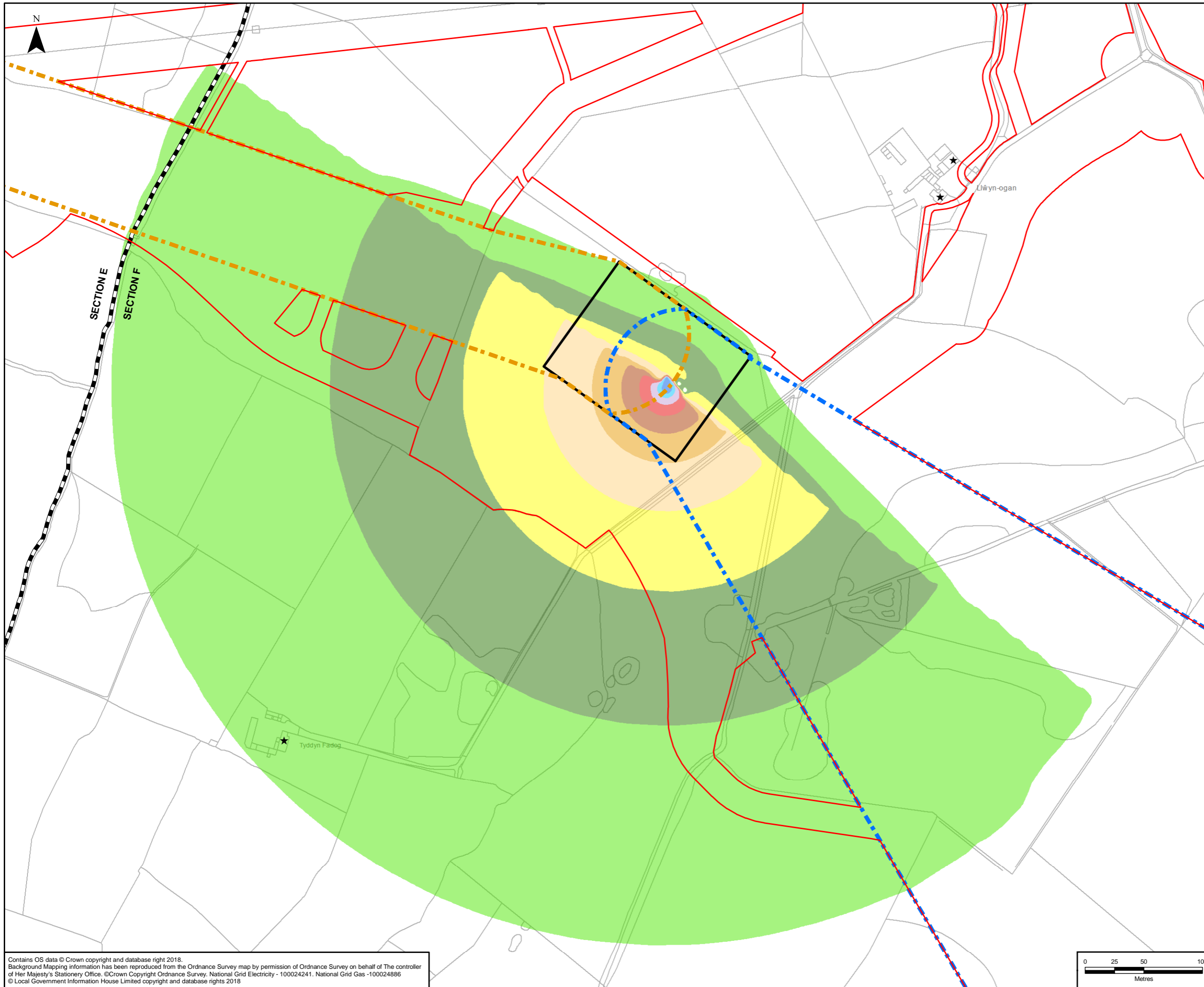
DOCUMENT 5.16.1.5

Tunnel Head House - Braint
Chapter 16 – Figure 5

National Grid (North Wales Connection Project)

*Regulation 5(2)(a) including (l) and (m) of the Infrastructure Planning
(Applications: Prescribed Forms and Procedure) Regulations 2009*





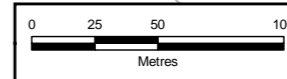
LEGEND

- ORDER LIMITS
- ABOVE GROUND LIMIT OF DEVIATION (LOD)
- BELOW GROUND LIMIT OF DEVIATION (LOD)
- SECTION CUTLINES
- ★ RECEPTORS
- TUNNEL HEAD HOUSE AND CABLE SEALING END COMPOUND

SPECIFIC NOISE LEVEL, LAeq,T dB

- BELOW 20
- 20 TO 25
- 25 TO 30
- 30 TO 35
- 35 TO 40
- 40 TO 45
- 45 TO 50
- 50 TO 55
- 55 TO 60
- 60 TO 65
- 65+

Contains OS data © Crown copyright and database right 2018.
 Background Mapping Information has been reproduced from the Ordnance Survey map by permission of Ordnance Survey on behalf of The controller of Her Majesty's Stationery Office. ©Crown Copyright Ordnance Survey, National Grid Electricity - 100024241. National Grid Gas -100024886
 © Local Government Information House Limited copyright and database rights 2018



A	26/07/2018	ENVIRONMENTAL STATEMENT	JB	JB	RM
Rev	Date	Description	GIS	Chk	App

nationalgrid

Scheme: NORTH WALES CONNECTION PROJECT

Document Number: 5.16.1.5

Document Title: FIGURE 16.5
TUNNEL HEAD HOUSE - BRAINT
SECTION F

Creator:	Date:	Checker:	Date:	Approver:	Date:
JB	26/07/2018	JB	26/07/2018	RM	26/07/2018
Document Type:	Scale:	Format:	Sheets:	Rev:	
FIGURE	1:3,000	A3	1 of 1	A	