

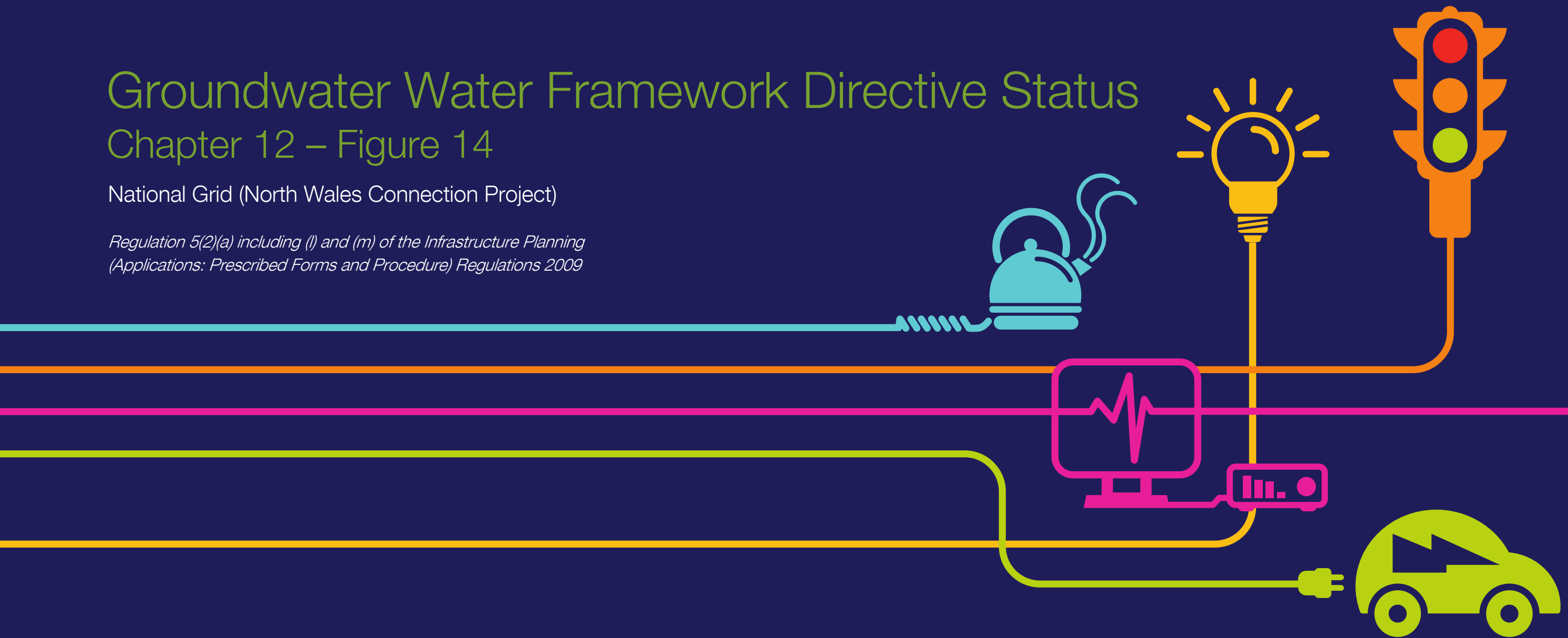
DOCUMENT 5.12.1.14

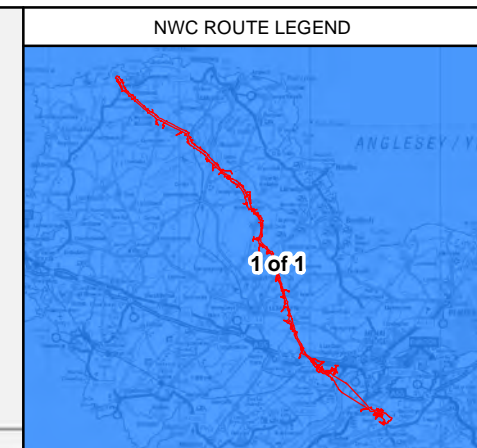
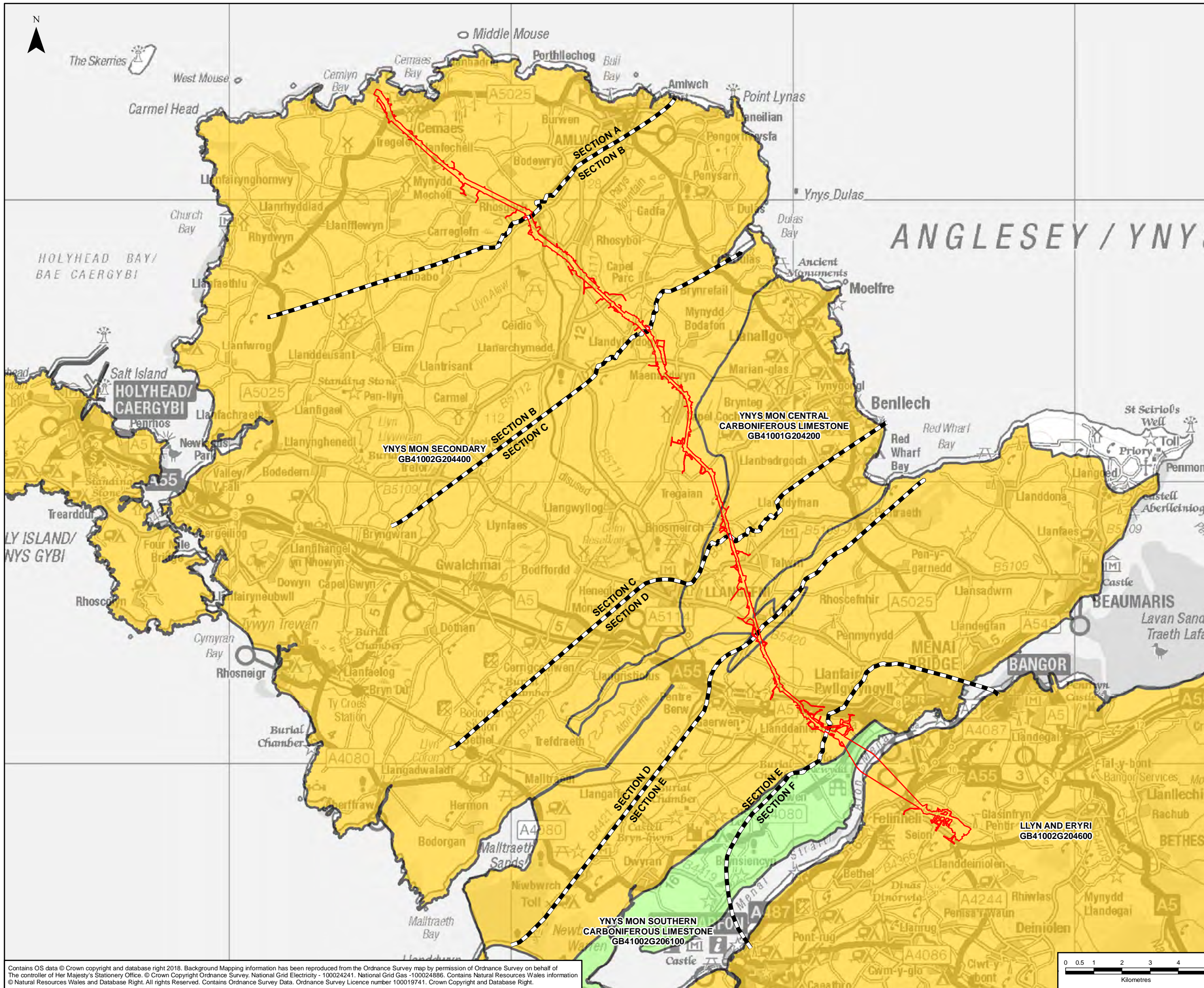
Groundwater Water Framework Directive Status

Chapter 12 – Figure 14

National Grid (North Wales Connection Project)

Regulation 5(2)(a) including (l) and (m) of the Infrastructure Planning (Applications: Prescribed Forms and Procedure) Regulations 2009





LEGEND

- ORDER LIMITS - OPTION A
- SECTION OUTLINES

WATER FRAMEWORK DIRECTIVE (WFD) GROUNDWATER BODY - OVERALL STATUS

- GOOD
- POOR

NOTES

THIS FIGURE ONLY IDENTIFIES THE RECEPTORS WHICH HAVE BEEN SCOPED IN AS PART OF THE WATER QUALITY RESOURCES AND FLOOD RISK ASSESSMENT.

A	13/07/2018	ENVIRONMENTAL STATEMENT	JF	HW	LB
Rev	Date	Description	GIS	Chk	App

nationalgrid

Scheme: NORTH WALES CONNECTION PROJECT

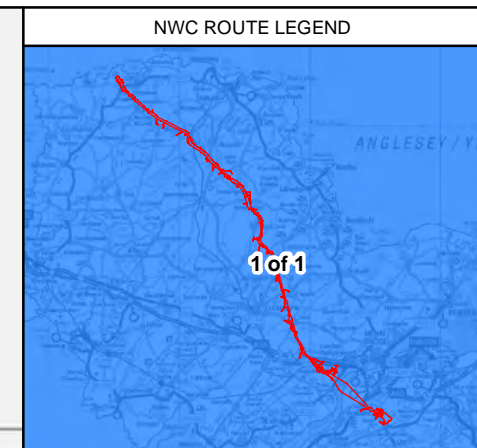
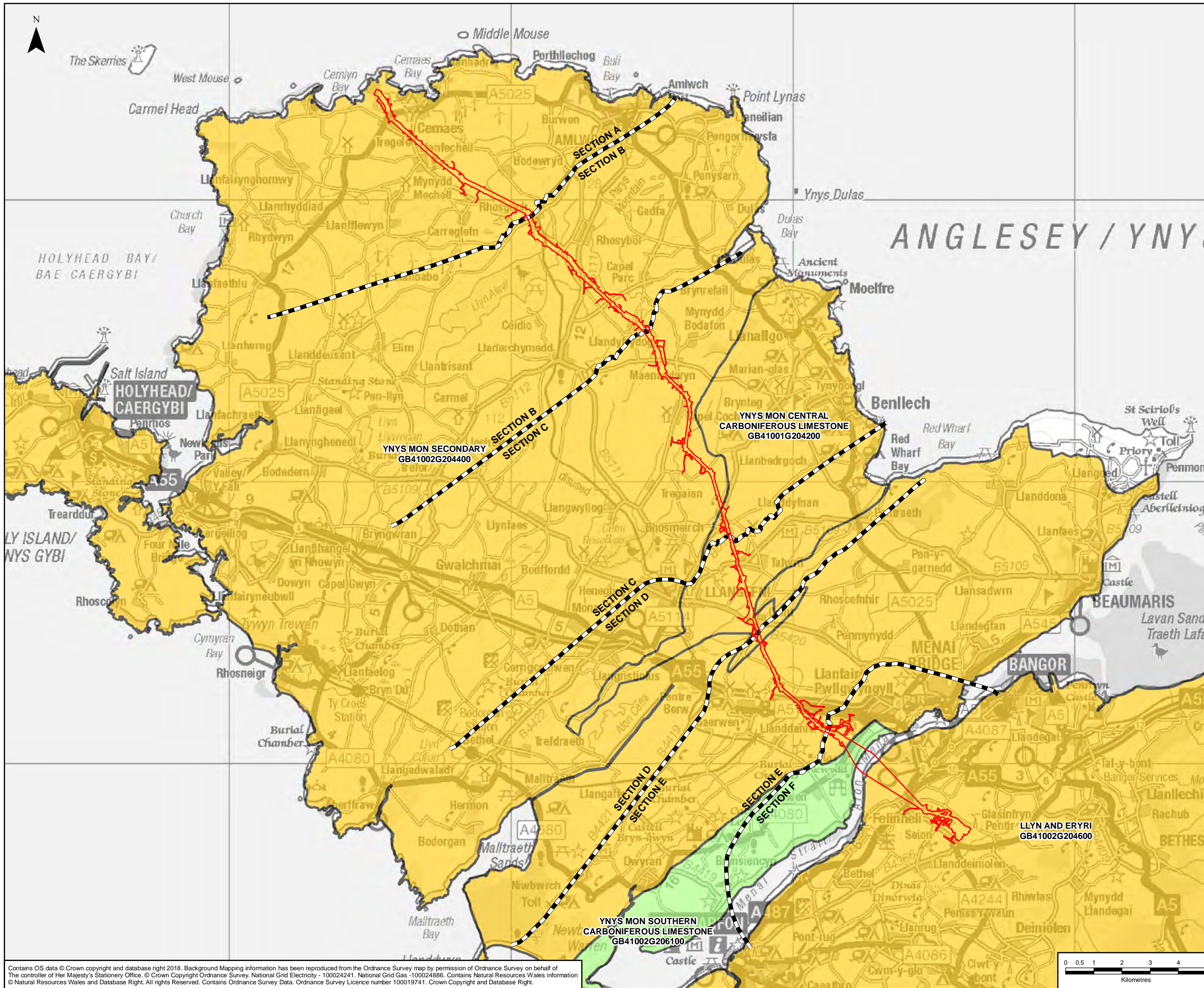
Document Number: 5.12.1.14

Document Title: FIGURE 12.14
GROUNDWATER WATER FRAMEWORK DIRECTIVE STATUS
OPTION A

Creator:	Date:	Checker:	Date:	Approver:	Date:
JF	13/07/2018	HW	13/07/2018	LB	13/07/2018

Document Type:	Scale:	Format:	Sheets:	Rev:
FIGURE	1:125,000	A3	1 of 1 Option A	A

Contains OS data © Crown copyright and database right 2018. Background Mapping information has been reproduced from the Ordnance Survey map by permission of Ordnance Survey on behalf of The controller of Her Majesty's Stationery Office. © Crown Copyright Ordnance Survey, National Grid Electricity - 100024241, National Grid Gas - 100024886. Contains Natural Resources Wales information © Natural Resources Wales and Database Right. All rights Reserved. Contains Ordnance Survey Data. Ordnance Survey Licence number 100019741. Crown Copyright and Database Right.



LEGEND

- ORDER LIMITS - OPTION B
- SECTION OUTLINES
- WATER FRAMEWORK DIRECTIVE (WFD) GROUNDWATER BODY - OVERALL STATUS
 - GOOD
 - POOR

NOTES

THIS FIGURE ONLY IDENTIFIES THE RECEPTORS WHICH HAVE BEEN SCOPED IN AS PART OF THE WATER QUALITY RESOURCES AND FLOOD RISK ASSESSMENT.

A	13/07/2018	ENVIRONMENTAL STATEMENT	JF	HW	LB
Rev	Date	Description	GIS	Chk	App

nationalgrid

Scheme: NORTH WALES CONNECTION PROJECT

Document Number: 5.12.1.14

Document Title: FIGURE 12.14 GROUNDWATER WATER FRAMEWORK DIRECTIVE STATUS OPTION B

Creator: JF	Date: 13/07/2018	Checker: HW	Date: 13/07/2018	Approver: LB	Date: 13/07/2018
Document Type: FIGURE	Scale: 1:125,000	Format: A3	Sheets: 1 of 1 Option B	Rev: A	

Contains OS data © Crown copyright and database right 2018. Background Mapping information has been reproduced from the Ordnance Survey map by permission of Ordnance Survey on behalf of The controller of Her Majesty's Stationery Office. © Crown Copyright Ordnance Survey, National Grid Electricity - 100024241, National Grid Gas - 100024886. Contains Natural Resources Wales information © Natural Resources Wales and Database Right. All rights Reserved. Contains Ordnance Survey Data. Ordnance Survey Licence number 100019741. Crown Copyright and Database Right.