


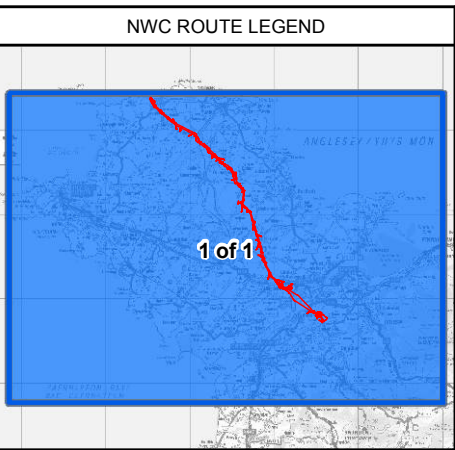
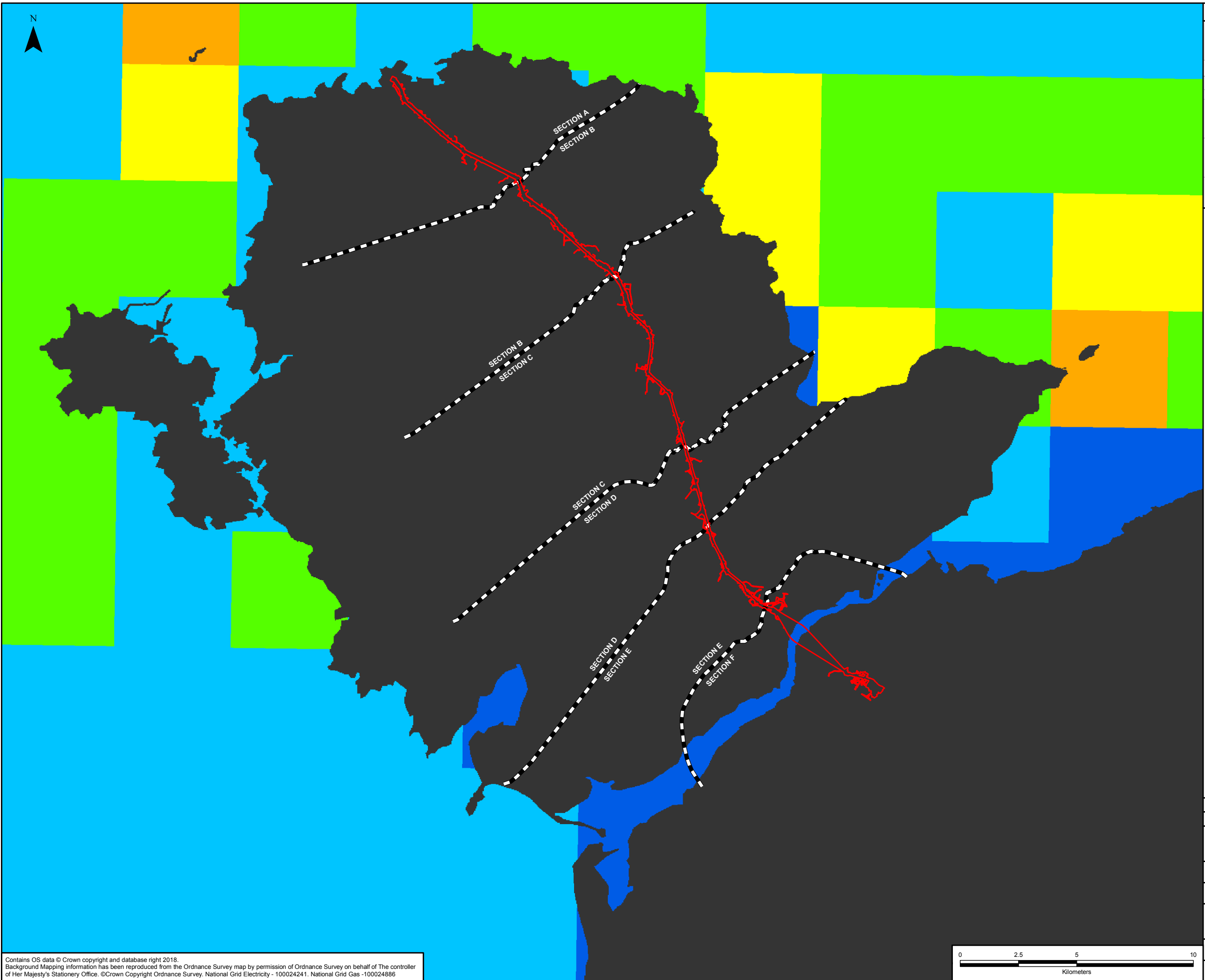
DOCUMENT 5.9.1.8

Grey Seal - Total Estimated Usage
for the Irish Sea
Chapter 9 – Figure 8

National Grid (North Wales Connection Project)

*Regulation 5(2)(a) including (l) and (m) of the Infrastructure Planning
(Applications: Prescribed Forms and Procedure) Regulations 2009*





LEGEND

ORDER LIMITS - OPTION A

SECTION OUTLINES

GREY SEAL (*HALICHOERUS GRYPUS*)
TOTAL ESTIMATED USAGE (DENSITY PER 5X5 KM SQUARE)

- 0 - 1
- >1 - 5
- >5 - 10
- >10 - 50
- >50 - 100

A	23/07/2018	ENVIRONMENTAL STATEMENT	AB	ILE	MR
Rev	Date	Description	GIS	Chk	App

nationalgrid

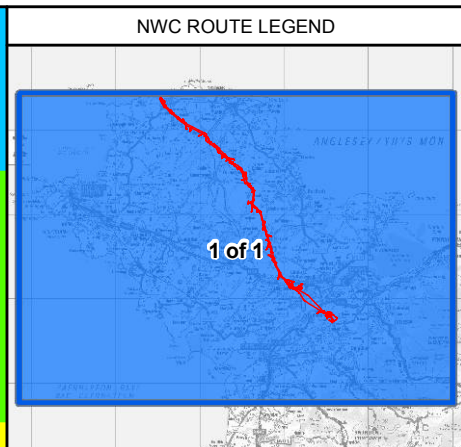
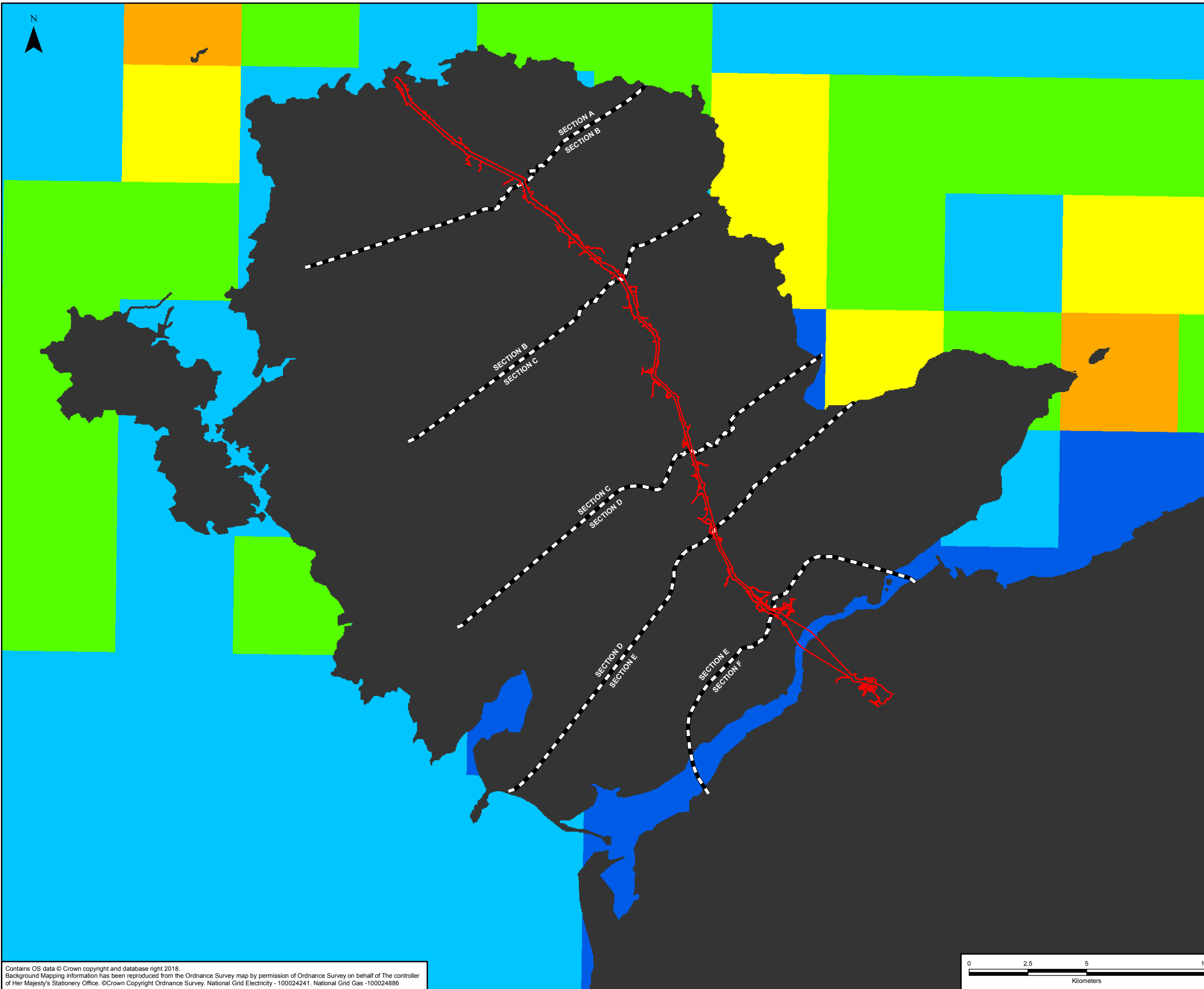
Scheme: NORTH WALES CONNECTION PROJECT

Document Number: 5.9.1.8

Document Title: FIGURE 9.8
GREY SEAL TOTAL ESTIMATED USAGE FOR THE IRISH SEA.
DATASET PRODUCED BY SMRU (2013) ON BEHALF OF
MARINE SCOTLAND.
OPTION A

Creator:	Date:	Checker:	Date:	Approver:	Date:
AB	10/07/2018	ILE	10/07/2018	MR	10/07/2018
Document Type:	Scale:	Format:	Sheets:	Rev:	
FIGURE	1:150,000	A3	1 of 1 Option A	A	

Contains OS data © Crown copyright and database right 2018.
Background Mapping information has been reproduced from the Ordnance Survey map by permission of Ordnance Survey on behalf of The controller of Her Majesty's Stationery Office. ©Crown Copyright Ordnance Survey, National Grid Electricity - 100024241, National Grid Gas -100024886



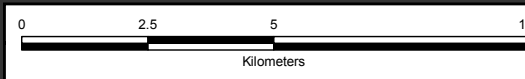
LEGEND

- ORDER LIMITS - OPTION B
- SECTION OUTLINES

GREY SEAL (*HALICHOERUS GRYPUS*)
TOTAL ESTIMATED USAGE (DENSITY PER 5X5 KM SQUARE)

- 0 - 1
- >1 - 5
- >5 - 10
- >10 - 50
- >50 - 100

Contains OS data © Crown copyright and database right 2018.
Background Mapping information has been reproduced from the Ordnance Survey map by permission of Ordnance Survey on behalf of The controller of Her Majesty's Stationery Office. ©Crown Copyright Ordnance Survey, National Grid Electricity - 100024241, National Grid Gas -100024886



A	23/07/2018	ENVIRONMENTAL STATEMENT	AB	ILE	MR
Rev	Date	Description	GIS	Chk	App

nationalgrid

Scheme: NORTH WALES CONNECTION PROJECT

Document Number: 5.9.1.8

Document Title: FIGURE 9.8
GREY SEAL TOTAL ESTIMATED USAGE FOR THE IRISH SEA.
DATASET PRODUCED BY SMRU (2013) ON BEHALF OF
MARINE SCOTLAND.
OPTION B

Creator:	Date:	Checker:	Date:	Approver:	Date:
AB	10/07/2018	ILE	10/07/2018	MR	10/07/2018
Document Type:	Scale:	Format:	Sheets:	Rev:	
FIGURE	1:150,000	A3	1 of 1 Option B	A	