

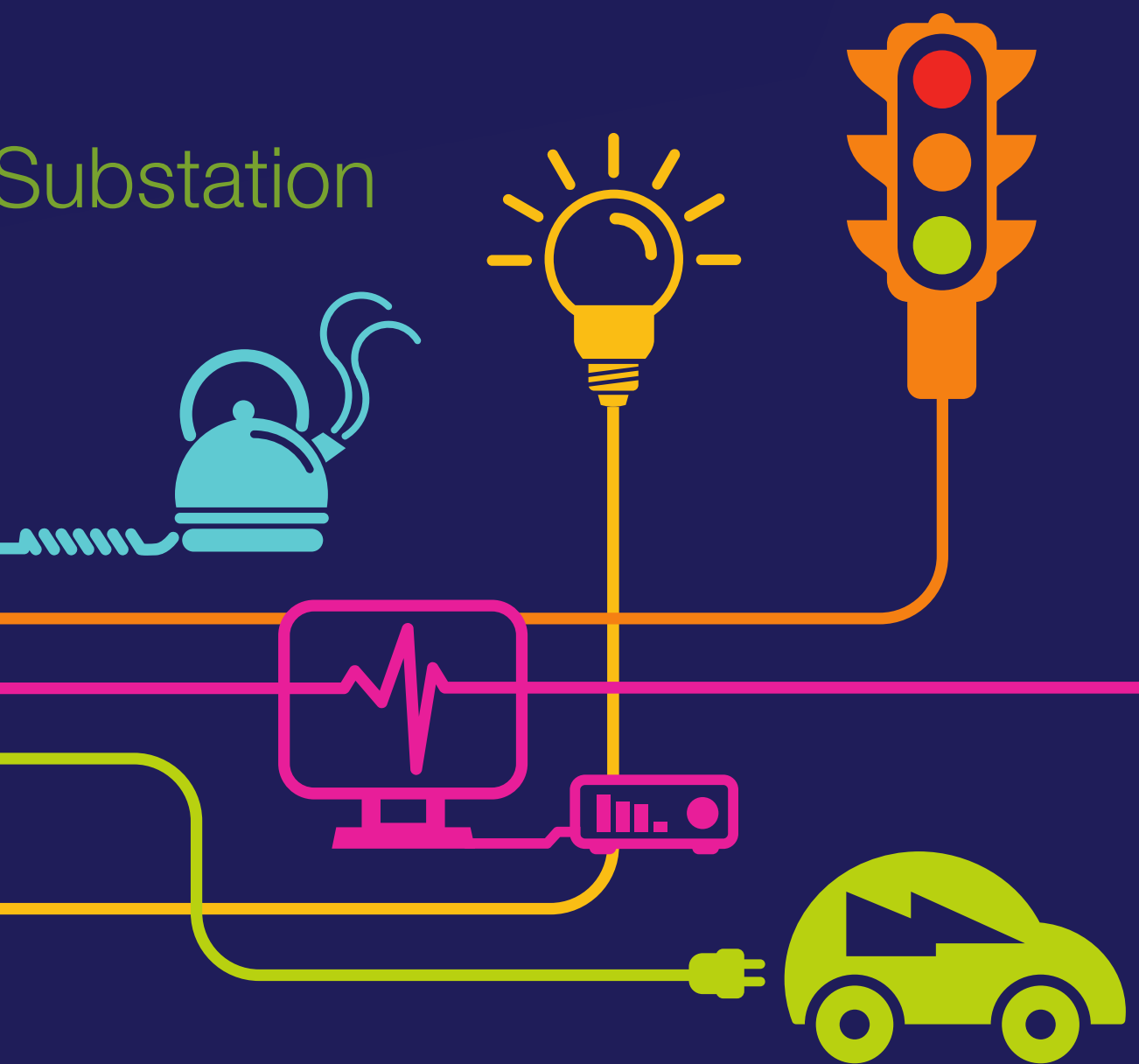
DOCUMENT 5.8.1.6

Zones of Theoretical Visibility Pentir Substation

Chapter 8 – Figure 6

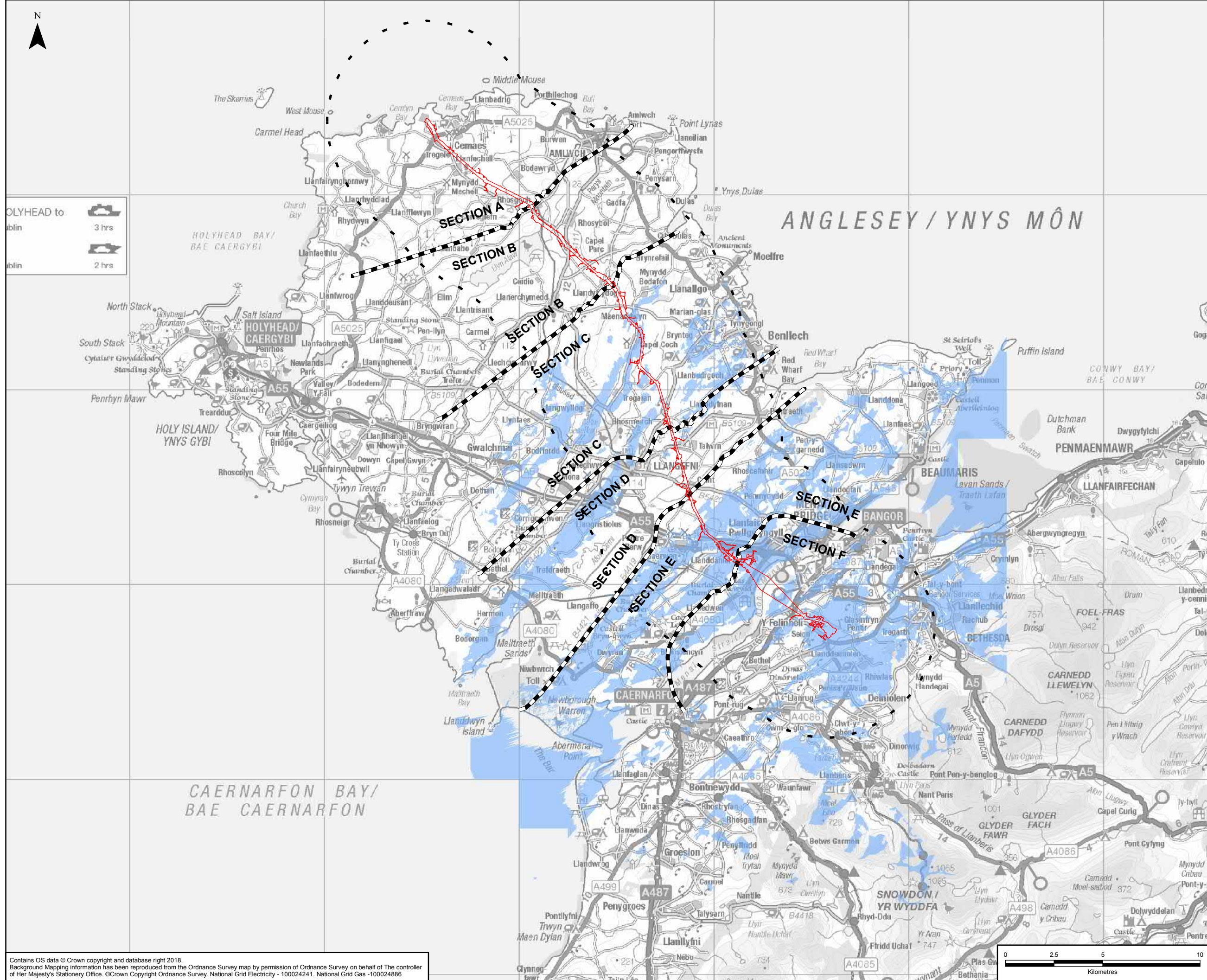
National Grid (North Wales Connection Project)

Regulation 5(2)(a) including (l) and (m) of the Infrastructure Planning (Applications: Prescribed Forms and Procedure) Regulations 2009





HOLYHEAD to
Aberllynion
3 hrs
Aberllynion
2 hrs



NWC ROUTE LEGEND



LEGEND

- ORDER LIMITS - OPTION A
- SECTION OUTLINES
- ORDER LIMITS - 5KM BUFFER - OPTION A
- 4ZB PYLON AT PENTIR SUBSTATION
- NOT VISIBLE
- VISIBLE

A	23/07/2018	ENVIRONMENTAL STATEMENT	JB	HJ	SG
Rev	Date	Description	GIS	Chk	App

nationalgrid

Scheme: NORTH WALES CONNECTION PROJECT

Document Number: 5.8.1.6

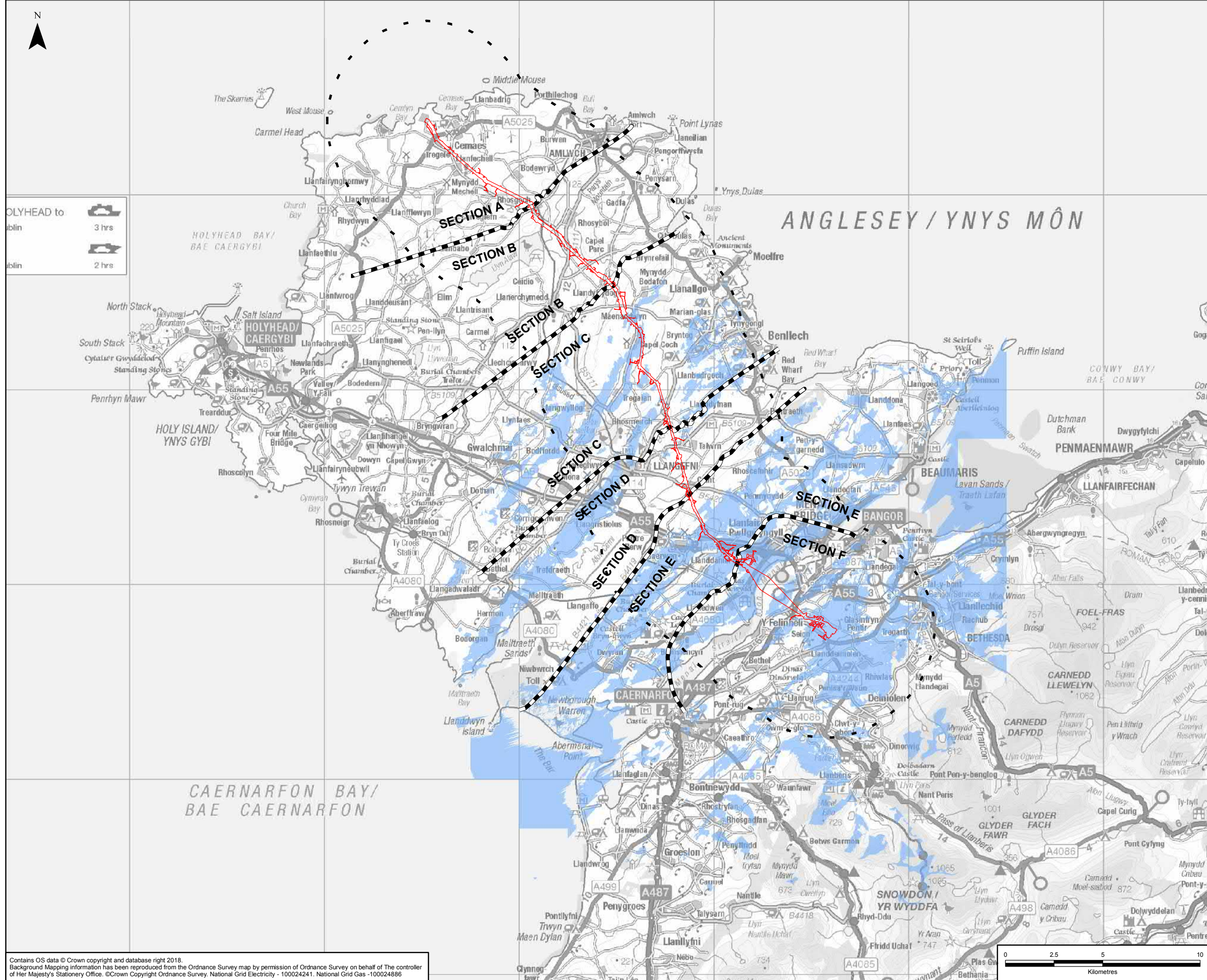
Document Title: FIGURE 8.6 ZONES OF THEORETICAL VISIBILITY - PENTIR SUBSTATION OPTION A

Creator:	Date:	Checker:	Date:	Approver:	Date:
JB	23/07/2018	HJ	23/07/2018	SG	23/07/2018
Document Type:	Scale:	Format:	Sheets:	Rev:	
FIGURE	1:180,000	A3	1 of 1 Option A	A	

Contains OS data © Crown copyright and database right 2018. Background Mapping information has been reproduced from the Ordnance Survey map by permission of Ordnance Survey on behalf of The controller of Her Majesty's Stationery Office. © Crown Copyright Ordnance Survey. National Grid Electricity - 100024241. National Grid Gas - 100024886



HOLYHEAD to
Aberllynion
3 hrs
Aberllynion
2 hrs



NWC ROUTE LEGEND



LEGEND

- ORDER LIMITS - OPTION B
- SECTION OUTLINES
- ORDER LIMITS - 5KM BUFFER - OPTION B
- 4ZB PYLON AT PENTIR SUBSTATION
- NOT VISIBLE
- VISIBLE

Contains OS data © Crown copyright and database right 2018.
Background Mapping information has been reproduced from the Ordnance Survey map by permission of Ordnance Survey on behalf of The controller of Her Majesty's Stationery Office. © Crown Copyright Ordnance Survey. National Grid Electricity - 100024241. National Grid Gas - 100024886

Document Path: \\ukmcr1fp002ukmcr1fp002-v1ie\Proposal\3512\North Wales Connection - NG\GIS\02 Maps\Visual_ES Figs_DCO 2018\VIS_8-6_ZTV_PENTIR_Key_Plan_20180813_JB.mxd

A	23/07/2018	ENVIRONMENTAL STATEMENT	JB	HJ	SG
Rev	Date	Description	GIS	Chk	App

nationalgrid

Scheme: NORTH WALES CONNECTION PROJECT

Document Number: 5.8.1.6

Document Title: FIGURE 8.6 ZONES OF THEORETICAL VISIBILITY - PENTIR SUBSTATION OPTION B

Creator:	Date:	Checker:	Date:	Approver:	Date:
JB	23/07/2018	HJ	23/07/2018	SG	23/07/2018

Document Type:	Scale:	Format:	Sheets:	Rev:
FIGURE	1:180,000	A3	1 of 1 Option B	A

