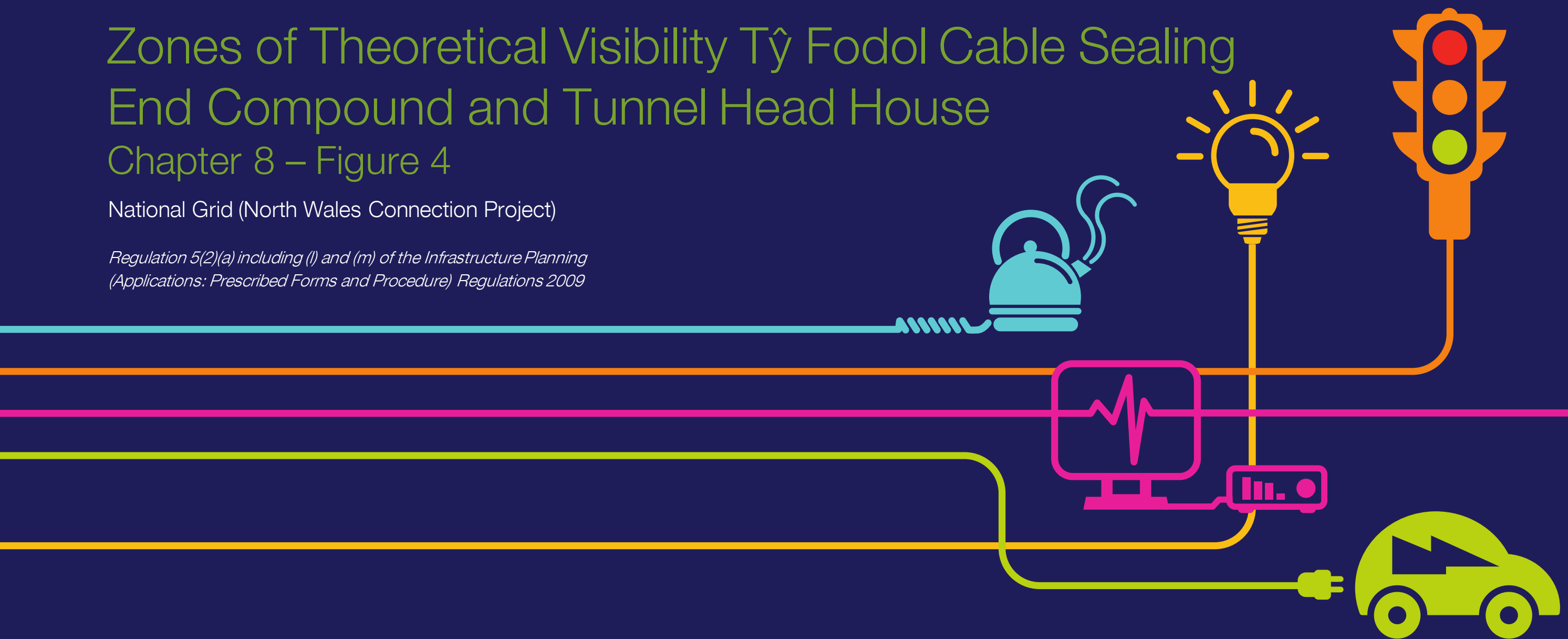


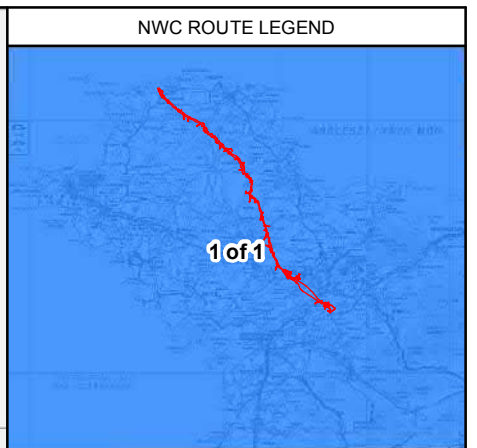
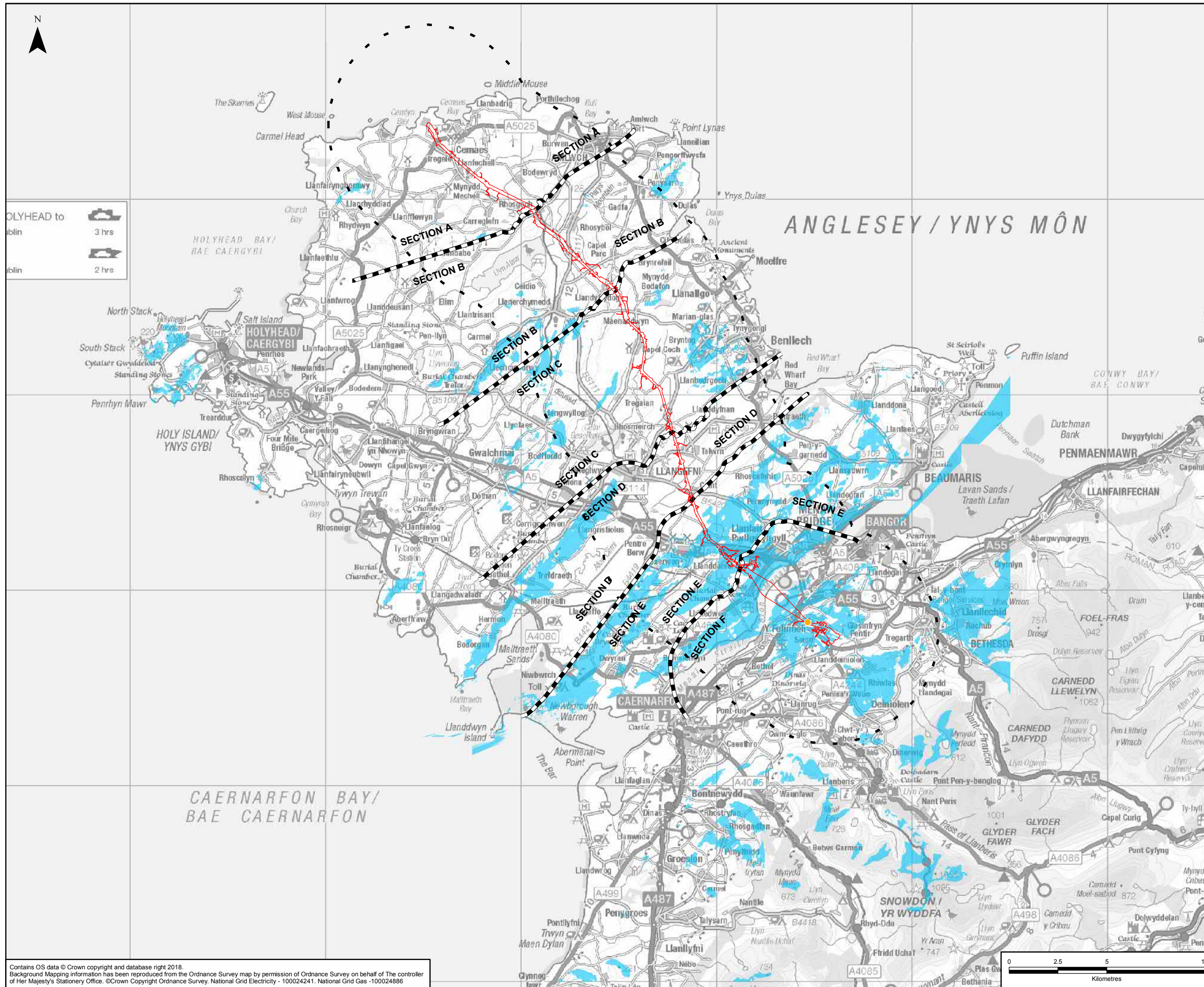
DOCUMENT 5.8.1.4

Zones of Theoretical Visibility Tŷ Fodol Cable Sealing
End Compound and Tunnel Head House
Chapter 8 – Figure 4

National Grid (North Wales Connection Project)

*Regulation 5(2)(a) including (l) and (m) of the Infrastructure Planning
(Applications: Prescribed Forms and Procedure) Regulations 2009*





HOLYHEAD to
Aberllynion 3 hrs
Aberllynion to
Aberllynion 2 hrs

LEGEND

- ORDER LIMITS - OPTION A
- SECTION OUTLINES
- ORDER LIMITS - 5KM BUFFER - OPTION A
- Tŷ FODOL GANTRY
- Tŷ FODOL SEALING END COMPOUND AND TUNNEL HEAD HOUSE VIEWSHED

Contains OS data © Crown copyright and database right 2018. Background Mapping information has been reproduced from the Ordnance Survey map by permission of Ordnance Survey on behalf of The controller of Her Majesty's Stationery Office. © Crown Copyright Ordnance Survey. National Grid Electricity - 100024241. National Grid Gas - 100024886

| Rev | Date | Description | GIS | Chk | App |
|-----|------------|-------------------------|-----|-----|-----|
| A | 23/07/2018 | ENVIRONMENTAL STATEMENT | JB | HJ | SG |

nationalgrid

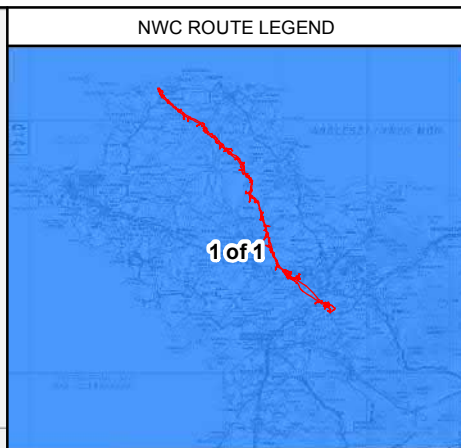
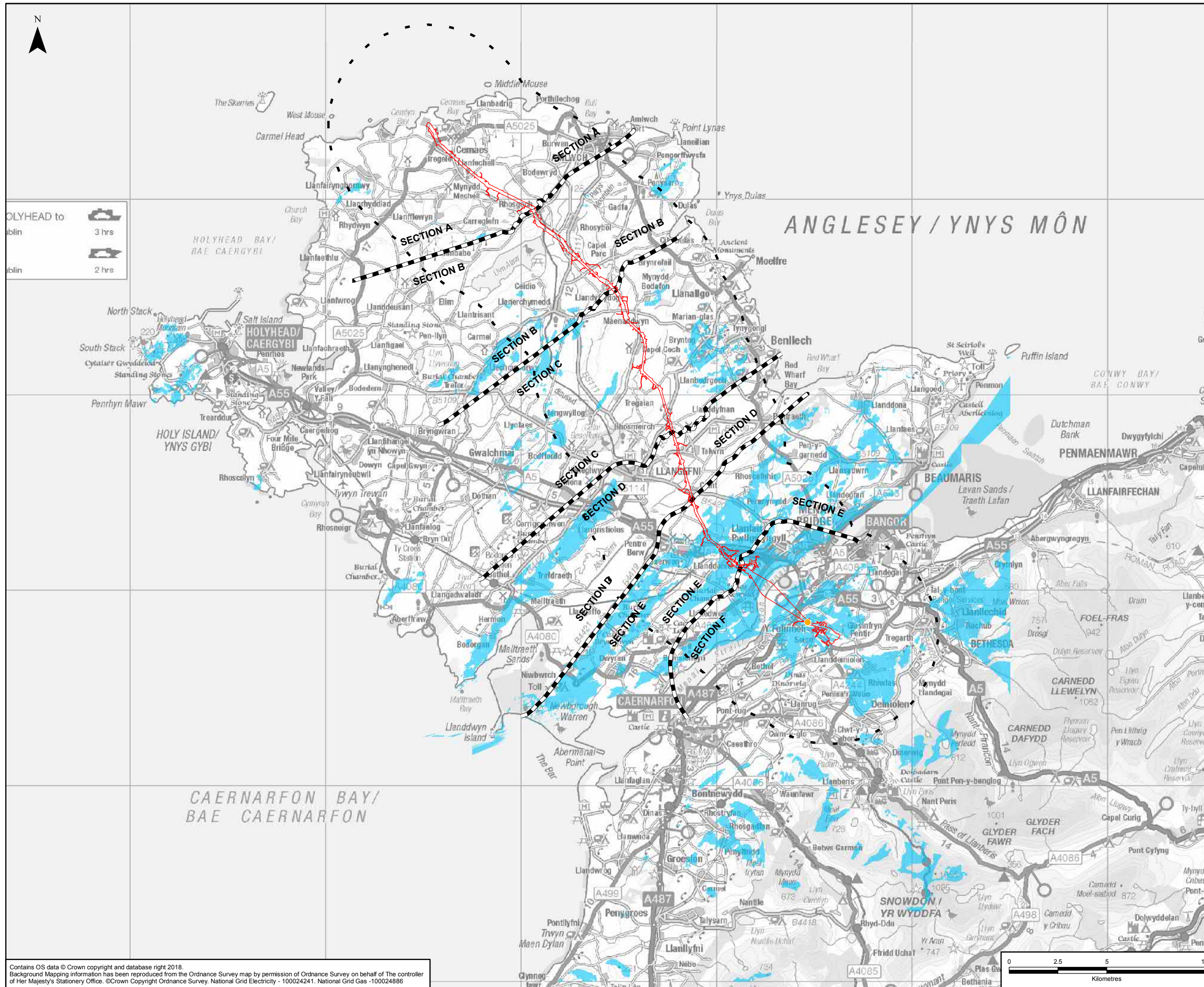
Scheme: NORTH WALES CONNECTION PROJECT

Document Number: 5.8.1.4

Document Title: FIGURE 8.4 ZONES OF THEORETICAL VISIBILITY - Tŷ FODOL CABLE SEALING END COMPOUND & TUNNEL HEAD HOUSE OPTION A

| Creator: | Date: | Checker: | Date: | Approver: | Date: |
|----------|------------|----------|------------|-----------|------------|
| JB | 23/07/2018 | HJ | 23/07/2018 | SG | 23/07/2018 |

Document Type: FIGURE Scale: 1:180,000 Format: A3 Sheets: 1 of 1 Option A Rev: A



HOLYHEAD to
Aberllynion
3 hrs
Aberllynion
2 hrs

LEGEND

- ORDER LIMITS - OPTION B
- SECTION OUTLINES
- ORDER LIMITS - 5KM BUFFER - OPTION B
- Tŷ FODOL GANTRY
- Tŷ FODOL SEALING END COMPOUND AND TUNNEL HEAD HOUSE VIEWSHED

Contains OS data © Crown copyright and database right 2018.
Background Mapping information has been reproduced from the Ordnance Survey map by permission of Ordnance Survey on behalf of The controller of Her Majesty's Stationery Office. © Crown Copyright Ordnance Survey. National Grid Electricity - 100024241. National Grid Gas - 100024886

| A | 23/07/2018 | ENVIRONMENTAL STATEMENT | JB | HJ | SG |
|-----|------------|-------------------------|-----|-----|-----|
| Rev | Date | Description | GIS | Chk | App |

nationalgrid

Scheme: NORTH WALES CONNECTION PROJECT

Document Number: 5.8.1.4

Document Title: FIGURE 8.4
ZONES OF THEORETICAL VISIBILITY - Tŷ FODOL
CABLE SEALING END COMPOUND & TUNNEL HEAD HOUSE
OPTION B

| | | | | | |
|-------------|------------------|-------------|------------------|--------------|------------------|
| Creator: JB | Date: 23/07/2018 | Checker: HJ | Date: 23/07/2018 | Approver: SG | Date: 23/07/2018 |
|-------------|------------------|-------------|------------------|--------------|------------------|

Document Type: FIGURE Scale: 1:180,000 Format: A3 Sheets: 1 of 1 Option B Rev: A

