

XLINKS' MOROCCO-UK POWER PROJECT

Location, Order Limits and Grid Coordinates Plan

Document Number: 2.1

Document Reference: EN010164/APP/2.1

APFP Regulations: Reg 5(2)(o)

November 2024

Revision 01



XLINKS' MOROCCO – UK POWER PROJECT

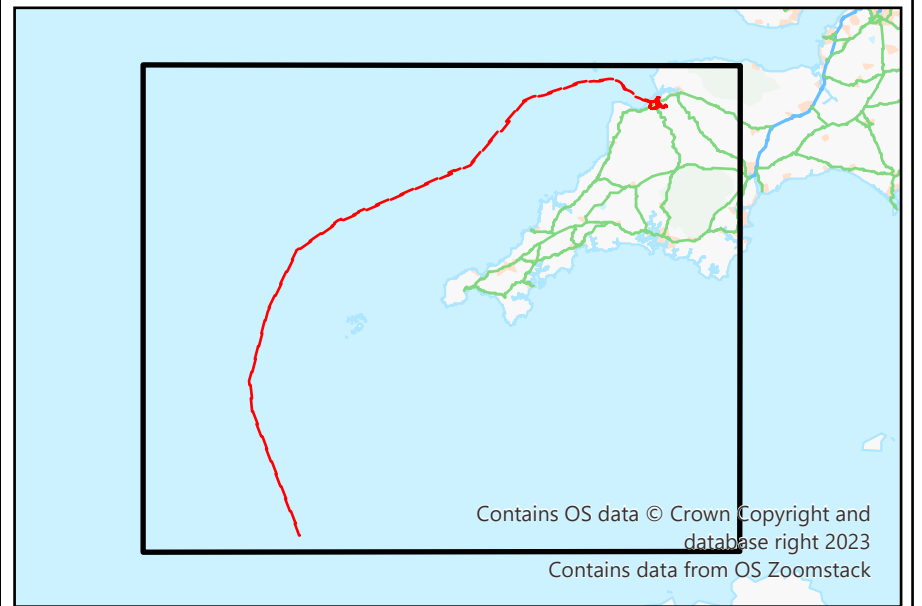
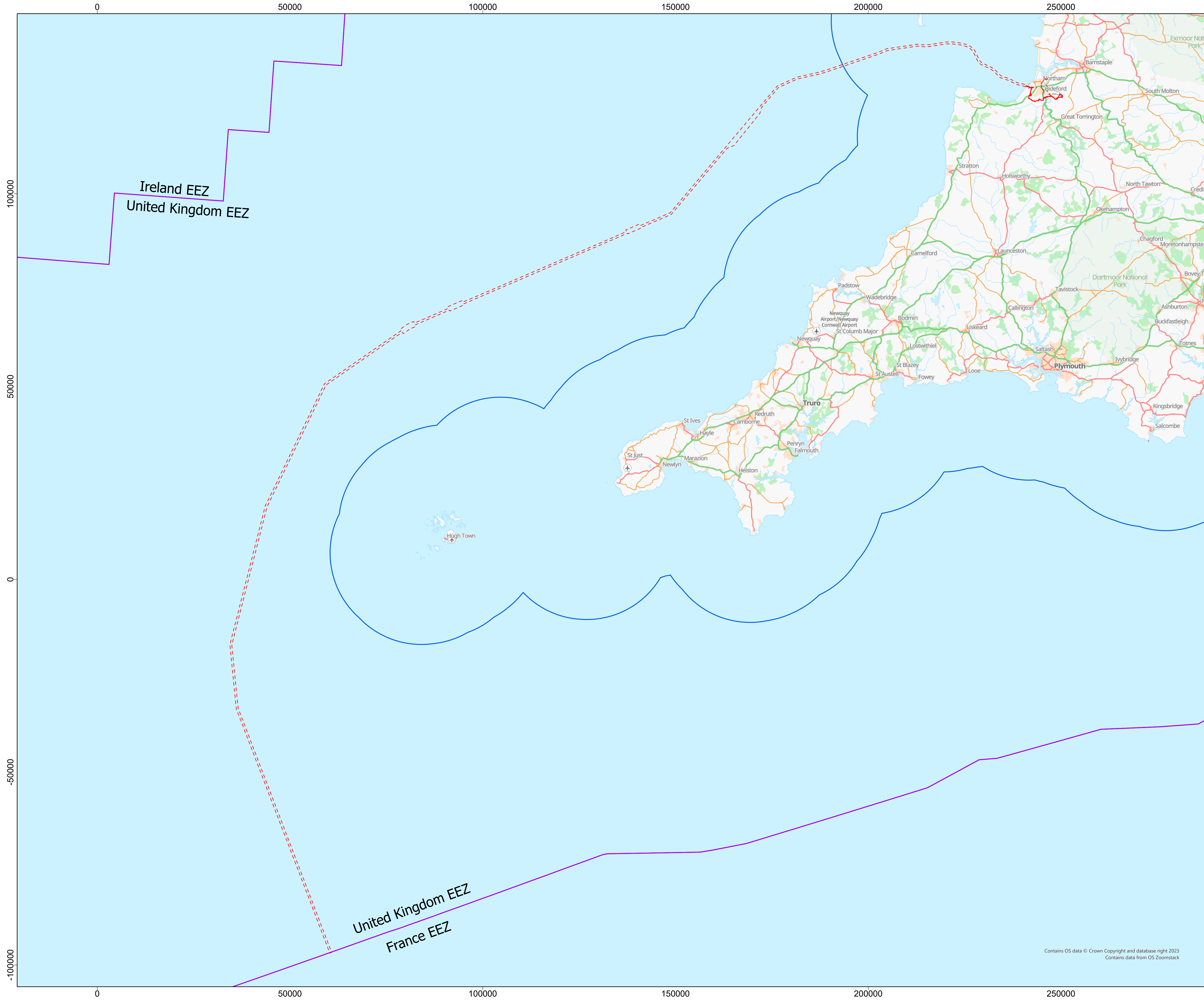
Document status					
Version	Purpose of document	Authored by	Reviewed by	Approved by	Review date
01	Application	Ardent	Xlinks 1 Ltd	Xlinks 1 Ltd	November 2024

Prepared by:

Ardent

Prepared for:

Xlinks 1 Ltd



- Legend**
- - - - Offshore Order Limits
 - Onshore Order Limits
 - 12 nautical mile (nmi) limit
 - Exclusive Economic Zone (EEZ)

Notes

- These plans should be read alongside other Application Documents, in particular, the draft DCO [EN010164/APP/3.1]
- Do not scale from this drawing, use only printed dimensions
- All dimensions are in metres unless stated otherwise
- The Base mapping is based upon Ordnance Survey (OS) data. Reproduced from Ordnance Survey maps by permission of Ordnance Survey on behalf of the controller of His Majesty's Stationery Office (HMSO). © Crown Copyright Ordnance Survey 2024. Licence number 0100031673.
- © Copyright - You are permitted to use this data solely to enable you to respond to, or interact with, the organisation that provided you with the data. You are not permitted to copy, sub-licence, distribute or sell any of this data to third parties in any form without written consent of Xlinks 1 Limited.

01	18/11/2024	FINAL	JT	AF	KC	XLINKS 1 LTD
----	------------	-------	----	----	----	--------------

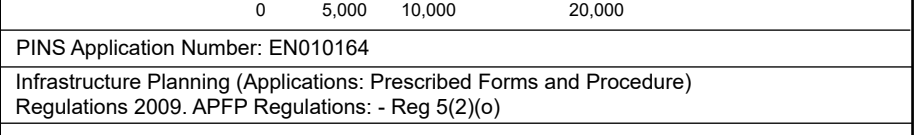
REV	DATE	DESCRIPTION	DRAWN	CHECKED	REVIEWED	APPROVED
-----	------	-------------	-------	---------	----------	----------



Project
XLINKS MOROCCO-UK POWER PROJECT

Drawing Title
DOCUMENT 2.1 LOCATION, ORDER LIMITS AND GRID COORDINATES PLAN SHEET 1 OF 2

Status	FINAL	Revision	01
Scale	1:450,000@ A1	Spatial Reference System	British National Grid



PINS Application Number: EN010164
 Infrastructure Planning (Applications: Prescribed Forms and Procedure) Regulations 2009, APP/3 Regulations - Reg 3(2)(a)
 Drawing reference: EN010164/APP/2.1

This document is not to be used in whole or in part other than for the intended purpose and project for which it was prepared and provided.

Contains OS data © Crown Copyright and database right 2023
 Contains data from OS Zoomstack

242500

245000

247500

250000

130000

127500

125000

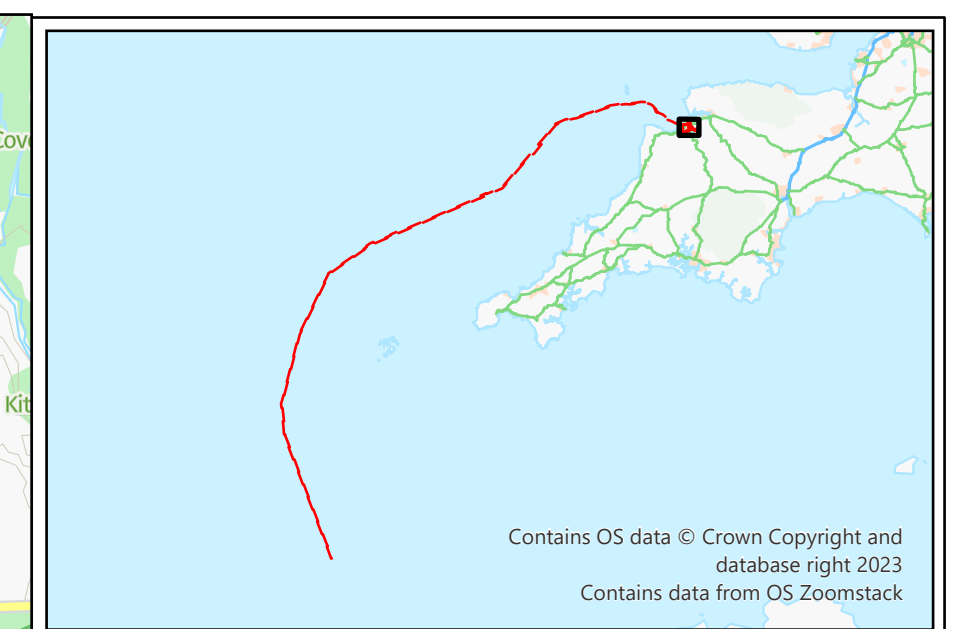
122500

242500

245000

247500

250000



Legend

- - - Offshore Order Limits
- Onshore Order Limits

Notes

- These plans should be read alongside other Application Documents, in particular, the draft DCO [EN010164/APP/3.1]
- Do not scale from this drawing, use only printed dimensions
- All dimensions are in metres unless stated otherwise
- The Base mapping is based upon Ordnance Survey (OS) data. Reproduced from Ordnance Survey maps by permission of Ordnance Survey on behalf of the controller of His Majesty's Stationery Office (HMSO). © Crown Copyright Ordnance Survey 2024. Licence number 0100031673.
- © Copyright - You are permitted to use this data solely to enable you to respond to, or interact with, the organisation that provided you with the data. You are not permitted to copy, sublicense, distribute or sell any of this data to third parties in any form without written consent of Xlinks 1 Limited.

01	18/11/2024	FINAL	JT	AF	KC	XLINKS 1 LTD
REV	DATE	DESCRIPTION	DRAWN	CHECKED	REVIEWED	APPROVED



Client
XLINKS MOROCCO-UK POWER PROJECT

Drawing Title
DOCUMENT 2.1 LOCATION, ORDER LIMITS AND GRID COORDINATES PLAN SHEET 2 OF 2

Status	FINAL	Revision	01
Scale	1:15,000 @ A1	Spatial Reference System	British National Grid

PNIS Application Number: EN010164
 Infrastructure Planning (Applications: Prescribed Forms and Procedure) Regulations 2009, APP/3 Regulations - Part 3(2)(a)
 Drawing reference: EN010164/APP/2.1
 This document is not to be used in whole or in part other than for the intended purpose and project for which it was prepared and provided.