



Mallard Pass

Solar Farm

Mallard Pass Solar Farm

Access and Rights of Way Plans

January 2023

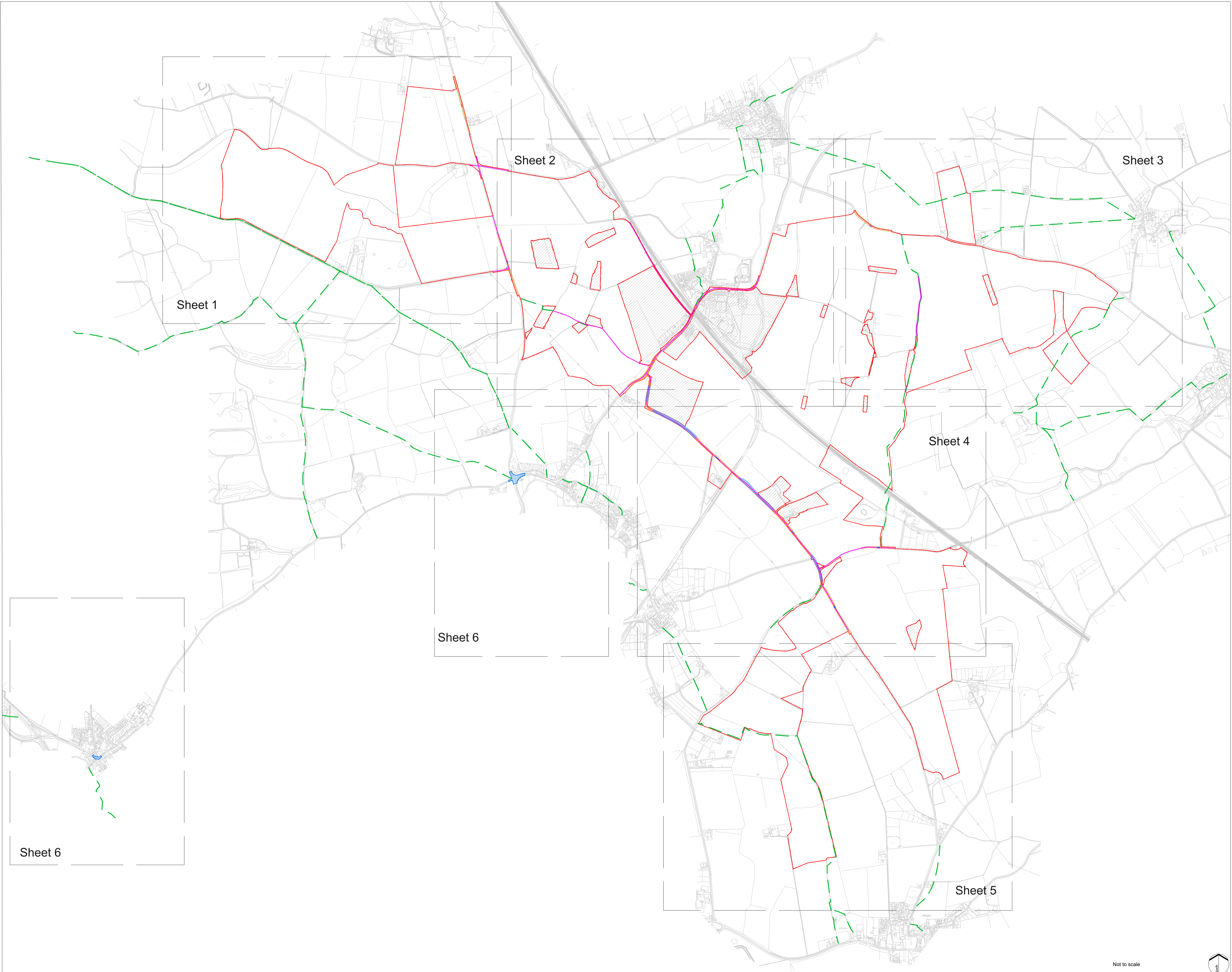
PINS Ref: EN010127

Document Ref: EN010127/APP/2.4

Revision P1

Infrastructure Planning (Applications: Prescribed Forms and Procedure) Regulations
2009 - Reg 5 (2) (k)

C:\USERS\GLETCHER\PIVTP - CAD\LD_4990\2002_MALLARD PASS SOLAR FARM\ACAD\1.0_CURRENT\1.0.1_SHEETS\AROW\4990-2001-T-060-066-P1 - ACCESS AND RIGHTS OF WAY PLANS - SHEETS 0-6.DWG



- LEGEND**
- Order limits
 - Areas outside of Order limits
 - Formation of a new access to the highway or alteration or improvement of an existing access to the highway
 - Alteration of streets - Permanent
 - Alteration of streets - Temporary
 - Street works
 - Authorisation of use of motor vehicles over public rights of way
 - Existing public rights of way

- NOTES:**
1. The Access and Rights of Way Plans should be read in conjunction with the Development Consent Order and the documents to be certified under it, in particular articles 8, 9, 10, 11, and 13, and schedules 4, 5, 6, and 7 of the Development Consent Order.
 2. For information relating to the proposed temporary closure of roads and public rights of way, please see Traffic Regulation Measure Plans - Temporary Road Closures.
 3. The purple lines denoting street works and the green lines denoting the authorisation of the use of motor vehicles over public rights of way are located either along the centreline of the street or public right of way to which they relate, or adjacent to it.
 4. The Order limits has been drawn to the Land Registry boundaries and topographical survey data of the site. The accuracy of land registry and the topographical survey differs from the OS base mapping which results in the order limits not aligning with the line work shown on the OS mapping.
 5. Further information on the Public Rights of Way can be found on Figure 6.5 of the Environmental Statement.



REV.	DESCRIPTION	APP.	DATE
P1	Addition of existing PRoW	RP	18/01/23
P0	DCO Submission	RP	18/11/22

PROJECT TITLE
MALLARD PASS SOLAR FARM

DRAWING TITLE
Access and Rights of Way Plans
Key Plan

Infrastructure Planning (Applications: Prescribed Forms and Procedure) Regulations 2009
APFP Regulation: 5(2)(k) and (o)

PINS REFERENCE NUMBER
EN010127

ISSUED BY	Oxford	T: 01865 887 050	
DATE	18 Nov 2022	DRAWN	GSF
SCALE:RA1	Not to scale	CHECKED	CR
STATUS	Final	APPROVED	RP

DWG. NO 4990-2001-T-060 REV : P1

No dimensions are to be scaled from this drawing.
All dimensions are to be checked on site.
Area measurements for indicative purposes only.

© LDA Design Consulting Ltd. Quality Assured to BS EN ISO 9001 : 2015
Sources: Ordnance Survey

C:\Users\GJL\Documents\49902001-MALLARD PASS SOLAR-FARM\ACAD\01-CURRENT\01-01-SHEETS\AS\AS-1-ACCESS AND RIGHTS OF WAY PLANS-SHEETS 1-6.DWG

INSET 1 - SCALE @1:1000

AS-1
H1
H2

INSET 1

AS-1
H1
H2

STAMFORD ROAD B1176

HIGH STREET

STAMFORD ROAD B1176

Sheet 2

SW-3

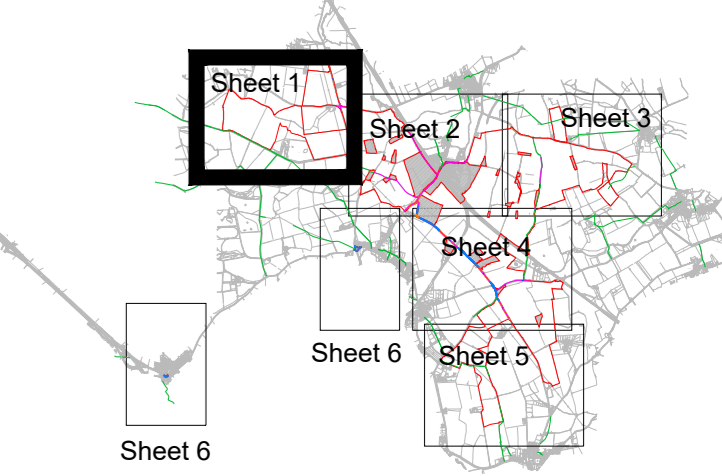
F1
F2
G1
G2

SW-4

AS-2

- LEGEND
- Order limits
 - Areas outside of Order limits
 - A1 Formation of a new access to the highway or alteration or improvement of an existing access to the highway
 - Alteration of streets - Permanent
 - Alteration of streets - Temporary
 - Street works
 - Authorisation of use of motor vehicles over public rights of way
 - Existing public rights of way

- NOTES
1. The Access and Rights of Way Plans should be read in conjunction with the Development Consent Order and the documents to be certified under it, in particular articles 8, 9, 10, 11, and 13, and schedules 4, 5, 6, and 7 of the Development Consent Order.
 2. For information relating to the proposed temporary closure of roads and public rights of way, please see Traffic Regulation Measures Plans - Temporary Road Closures.
 3. The purple lines denoting street works and the green lines denoting the authorisation of the use of motor vehicles over public rights of way are located either along the centreline of the street or public right of way to which they relate, or adjacent to it.
 4. The Order limits have been drawn to the Land Registry boundaries and topographical survey data of the site. The accuracy of land registry and the topographical survey differs from the OS base mapping which results in the order limits not aligning with the line work shown on the OS mapping.
 5. Further information on the Public Rights of Way can be found on Figure 6.5 of the Environmental Statement.



Key Plan

P1	Addition of existing PRUW	RP	18/01/23
PO	DCO Submission	RP	18/11/22
REV.	DESCRIPTION	APP.	DATE

PROJECT TITLE
MALLARD PASS SOLAR FARM

DRAWING TITLE
Access and Rights of Way Plans
Sheet 1 of 6

Infrastructure Planning (Applications:
Prescribed Forms and Procedure) Regulations 2009
APFP Regulation: 5(2)(k) and (o)

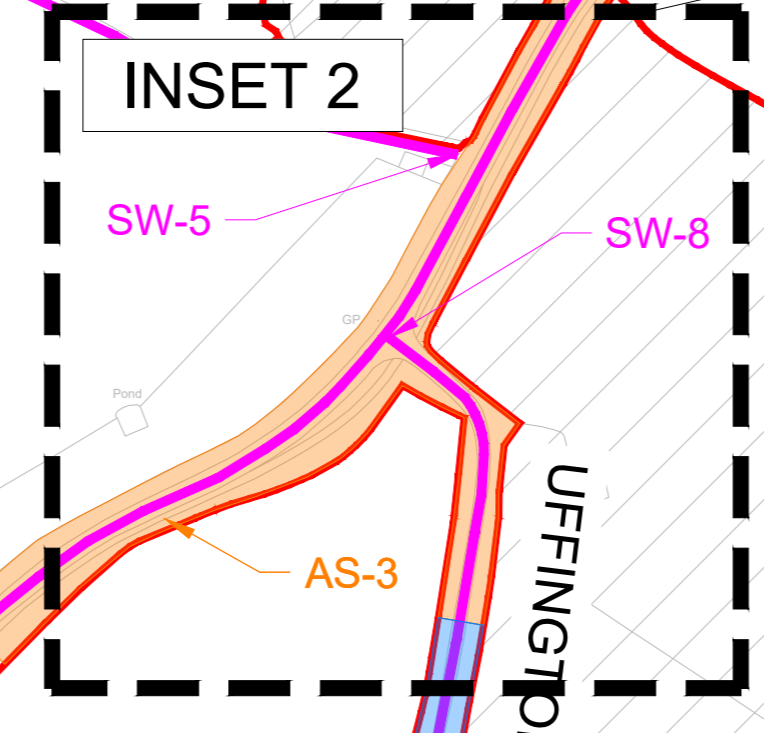
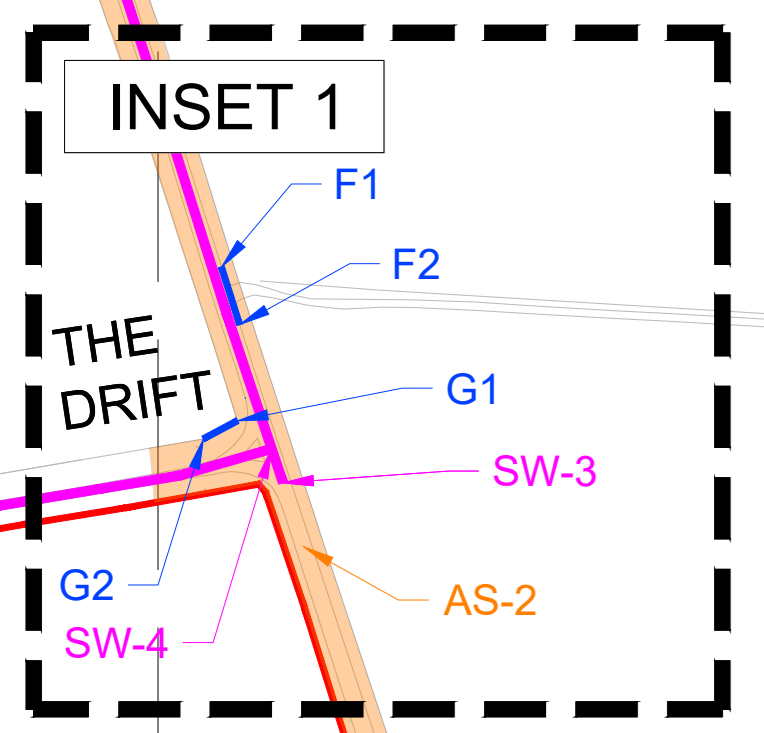
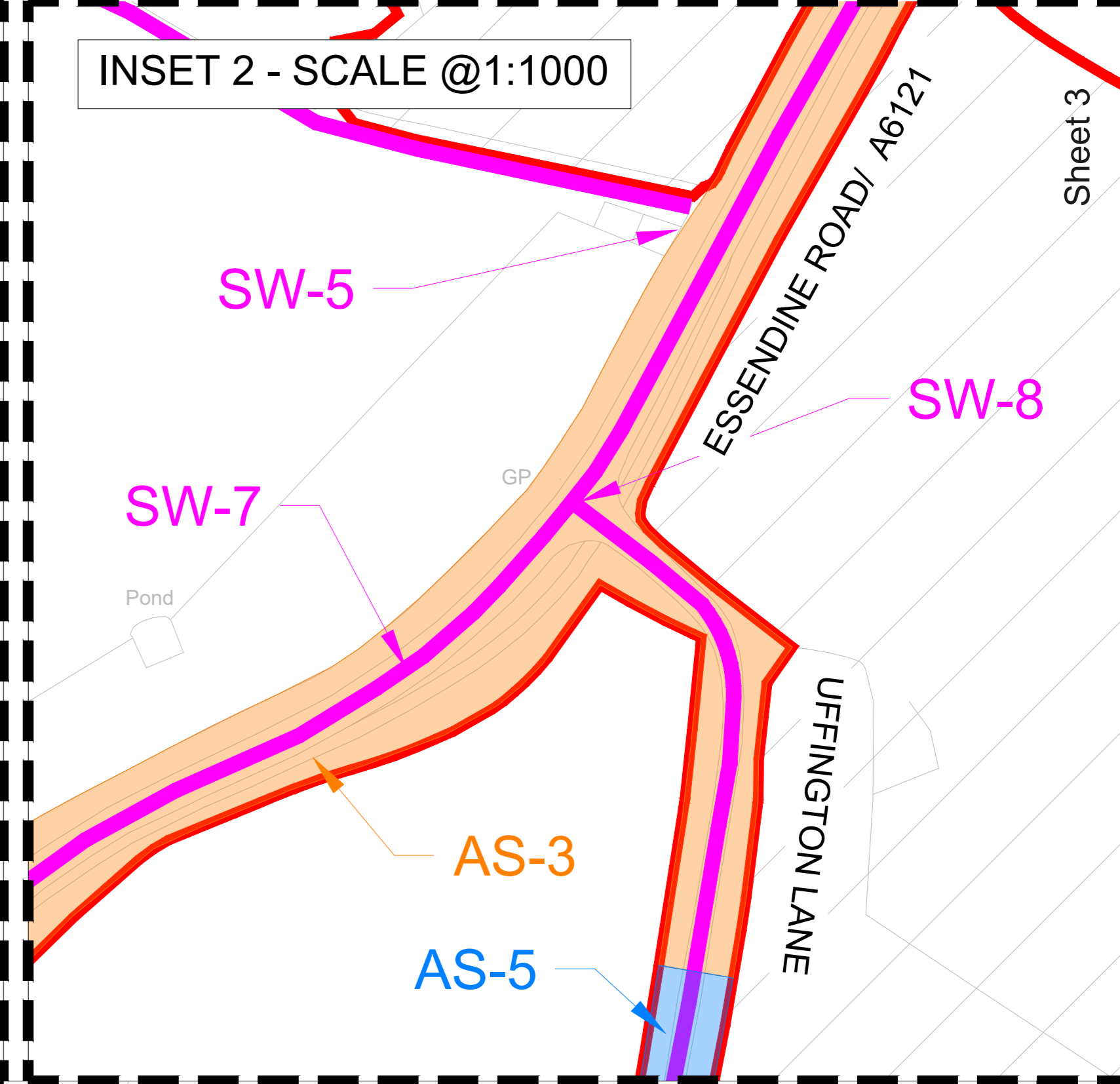
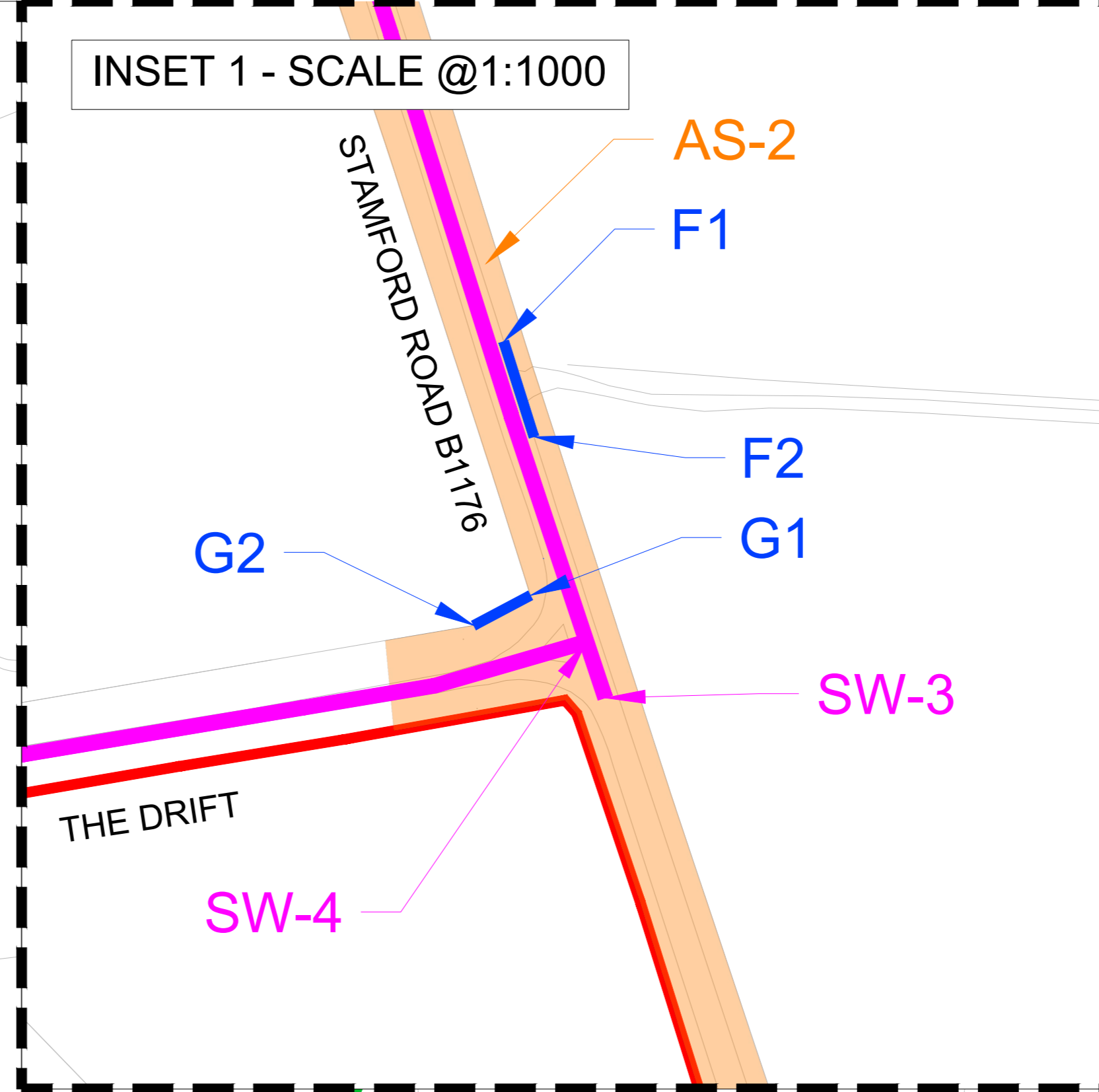
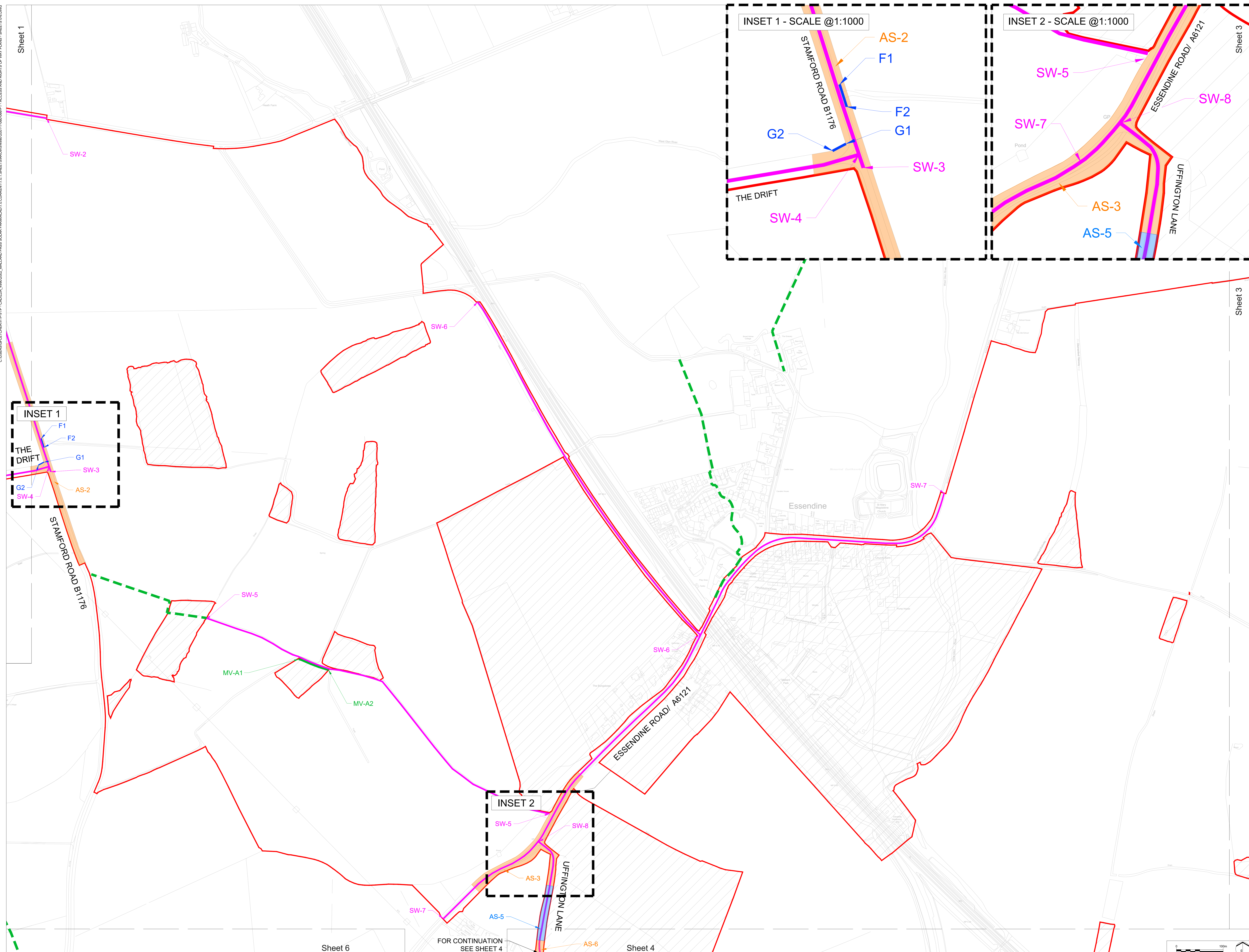
INS REFERENCE NUMBER
EN010127

ISSUED BY	Oxford	T:	01865 887 050
DATE	18 Nov 2022	DRAWN	GSP
SCALE/AD	1:2,000	CHECKED	OR
STATUS	Final	APPROVED	RP

DWG. NO 4990-2001-T-061 REV : P1

No dimensions are to be scaled from this drawing.
All dimensions are to be checked on site.
Area measurements for indicative purposes only.

© GDA Design Consulting Ltd. Quality Assured to BS EN ISO 9001: 2015
Source: Ordnance Survey



- LEGEND**
- Order limits
 - Areas outside of Order limits
 - A1 Formation of a new access to the highway or alteration of improvement of an existing access to the highway
 - Alteration of streets - Permanent
 - Alteration of streets - Temporary
 - Street works
 - Authorisation of use of motor vehicles over public rights of way
 - Existing public rights of way

- NOTES:**
1. The Access and Rights of Way Plans should be read in conjunction with the Development Consent Order and the documents to be certified under 8, in particular articles 8, 9, 10, 11, and 13, and schedules 4, 5, 6, and 7 of the Development Consent Order.
 2. For information relating to the proposed temporary closure of roads and public rights of way, please see Traffic Regulation Measure Plans - Temporary Road Closures.
 3. The purple lines denoting street works and the green lines denoting the authorisation of the use of motor vehicles over public rights of way are located either along the centreline of the street or public right of way to which they relate, or adjacent to it.
 4. The Order limits have been drawn to the Land Registry boundaries and topographical survey data of the site. The accuracy of land registry and the topographical survey differs from the OS base mapping which results in the order limits not aligning with the line work shown on the OS mapping.
 5. Further information on the Public Rights of Way can be found on Figure 6.5 of the Environmental Statement.



Key Plan

P1	Addition of existing PR/W	RP	18/10/23
PO	DCO Submission	RP	18/11/22
REV	DESCRIPTION	APP	DATE

PROJECT TITLE
MALLARD PASS SOLAR FARM

DRAWING TITLE
Access and Rights of Way Plans
Sheet 2 of 6

Infrastructure Planning (Applications:
Prescribed Forms and Procedure) Regulations 2009
APPP Regulation: 5(2)(k) and (l)

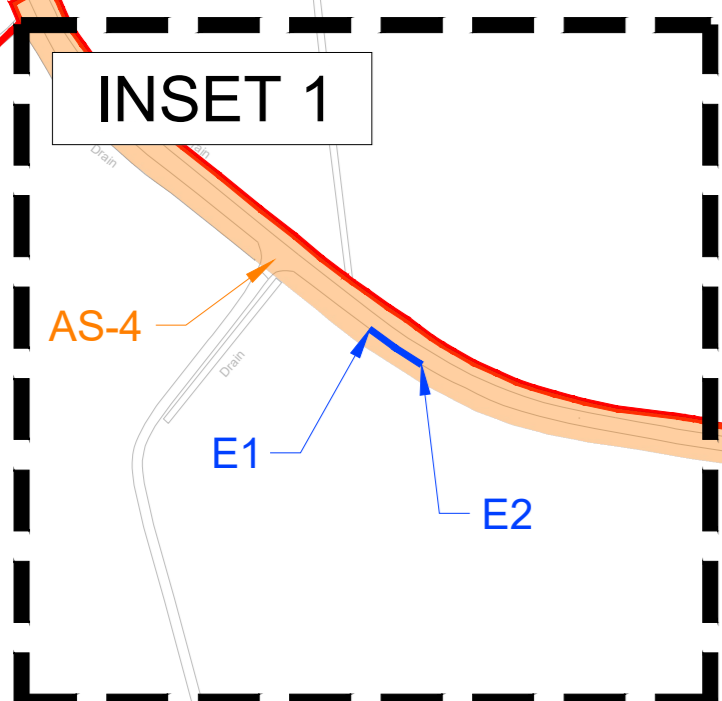
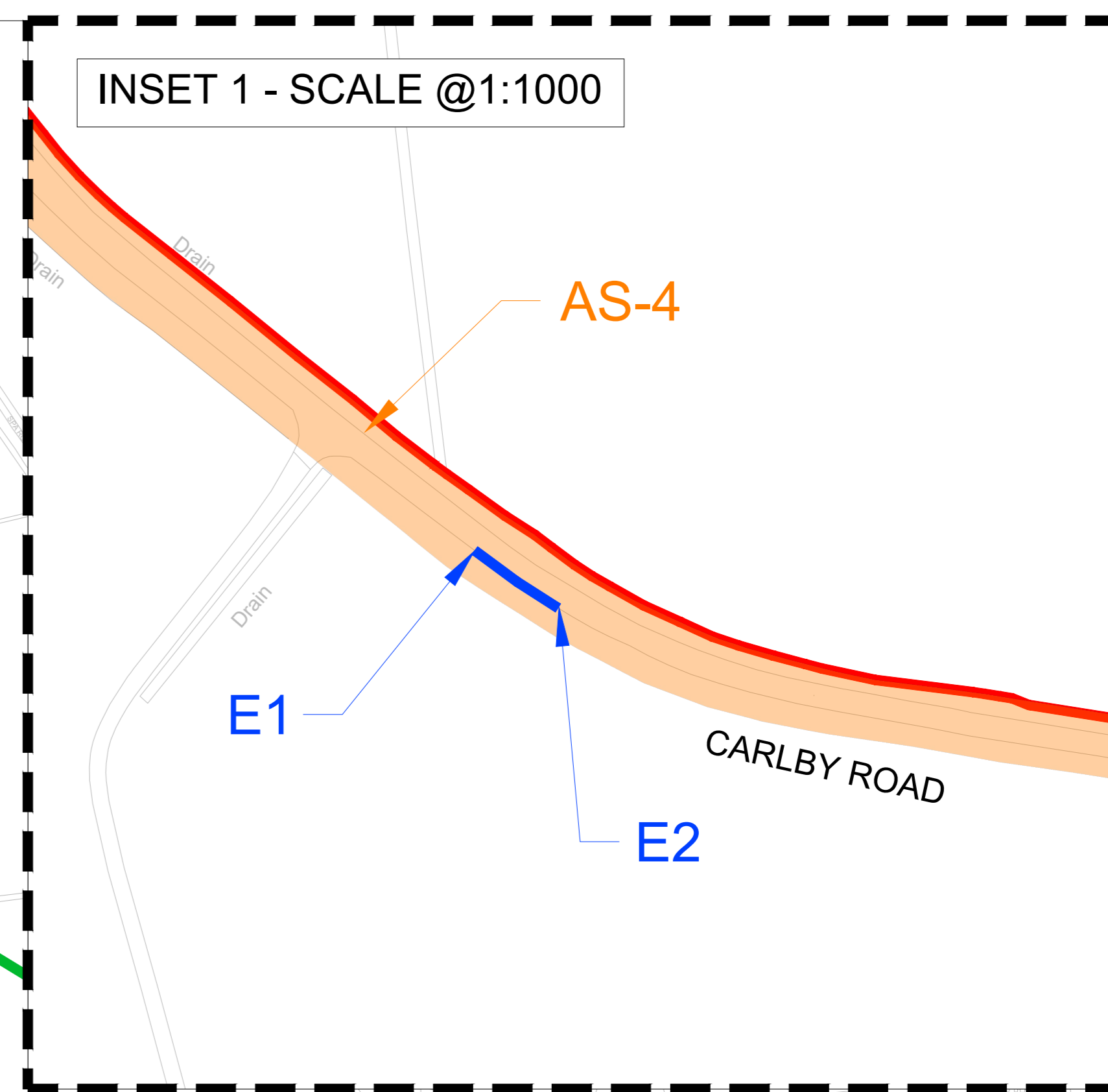
ONS REFERENCE NUMBER
EN010127

ISSUED BY	Oxford	T:	01865 887 050
DATE	18 Nov 2022	DRAWN	GSP
SCALE/AD	1:2,000	CHECKED	OR
STATUS	Final	APPROVED	RP

DWG. NO 4990-2001-T-062 REV : P1

No dimensions are to be scaled from this drawing.
All dimensions are to be checked on site.
Area measurements for indicative purposes only.

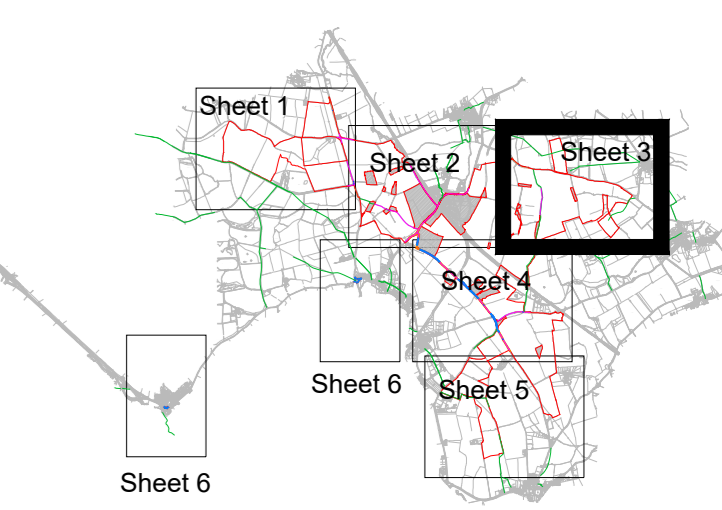
© CLM Design Consulting Ltd. Quality Assured to BS EN ISO 9001: 2015
Source: Ordnance Survey



LEGEND

[Red outline]	Order limits
[Red dashed outline]	Areas outside of Order limits
[Blue dashed line]	Formation of a new access to the highway or alteration or improvement of an existing access to the highway
[Orange shaded area]	Alteration of streets - Permanent
[Blue shaded area]	Alteration of streets - Temporary
[Purple shaded area]	Street works
[Green shaded area]	Authorisation of use of motor vehicles over public rights of way
[Green dashed line]	Existing public rights of way

- NOTES:**
- The Access and Rights of Way Plans should be read in conjunction with the Development Consent Order and the documents to be certified under it, in particular articles 8, 9, 10, 11, and 13, and schedules 4, 5, 6, and 7 of the Development Consent Order.
 - For information relating to the proposed temporary closure of roads and public rights of way, please see Traffic Regulation Measure Plans - Temporary Road Closures.
 - The purple lines denoting street works and the green lines denoting the authorisation of the use of motor vehicles over public rights of way are located either along the centreline of the street or public right of way to which they relate, or adjacent to it.
 - The Order limits has been drawn to the Land Registry boundaries and topographical survey data of the site. The accuracy of land registry and the topographical survey differs from the OS base mapping which results in the order limits not aligning with the line work shown on the OS mapping.
 - Further information on the Public Rights of Way can be found on Figure 6.5 of the Environmental Statement.



Key Plan

P1	Addition of existing PRoW	RP	18/01/23
P0	DCO Submission	RP	18/11/22
REV.	DESCRIPTION	APP.	DATE

PROJECT TITLE
MALLARD PASS SOLAR FARM

DRAWING TITLE
Access and Rights of Way Plans
Sheet 3 of 6

Infrastructure Planning (Applications:
Prescribed Forms and Procedure) Regulations 2009
APFP Regulation: 5(2)(k) and (l)

INS REFERENCE NUMBER
EN010127

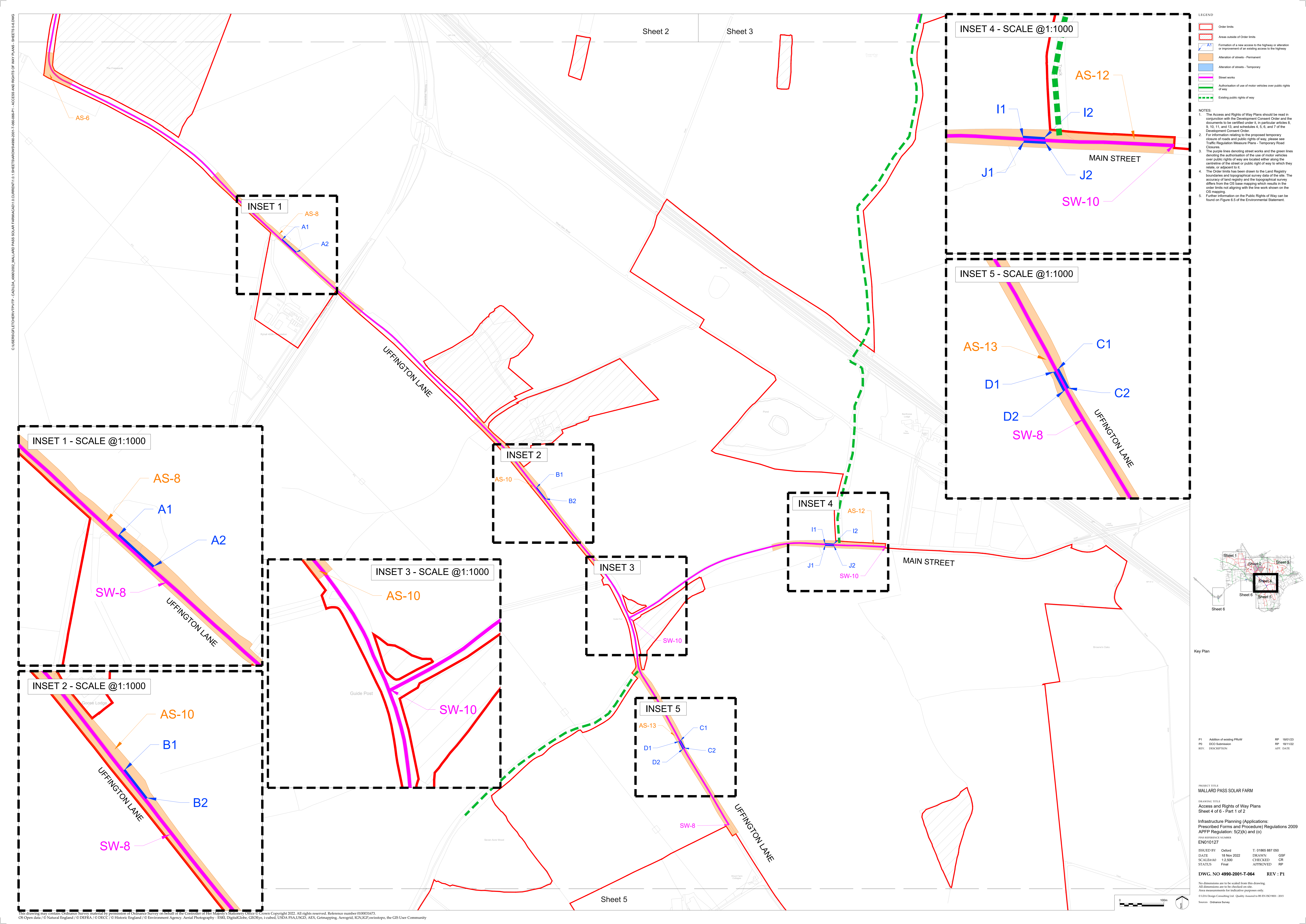
ISSUED BY	Oxford	T:	01865 887 050
DATE	18 Nov 2022	DRAWN	GSP
SCALE/D	1:2,500	CHECKED	OR
STATUS	Final	APPROVED	RP

DWG. NO 4990-2001-T-063 **REV : P1**

No dimensions are to be scaled from this drawing.
All dimensions are to be checked on site.
Area measurements for indicative purposes only.

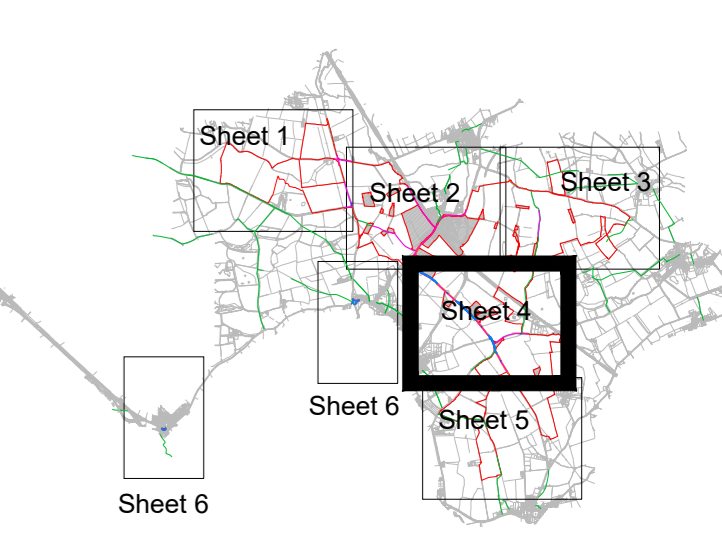
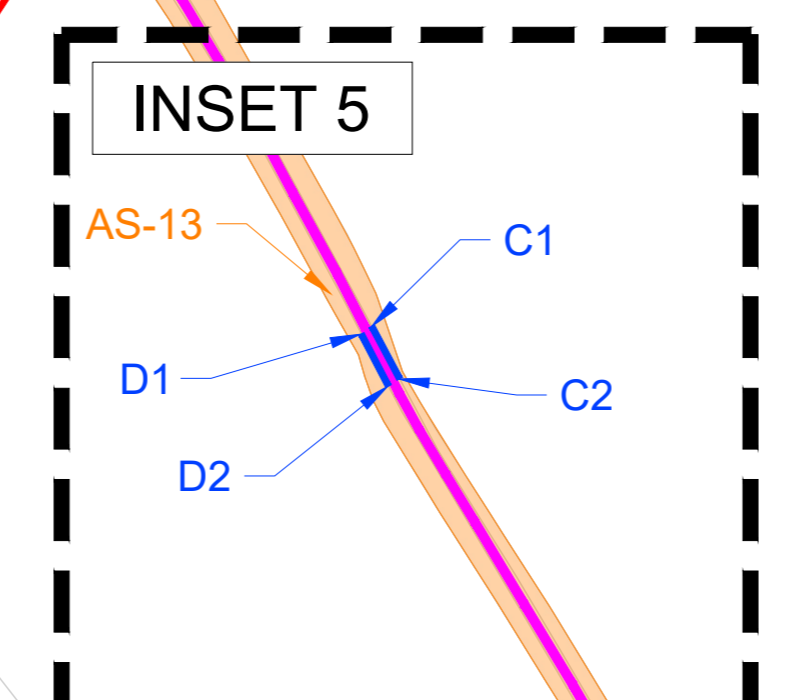
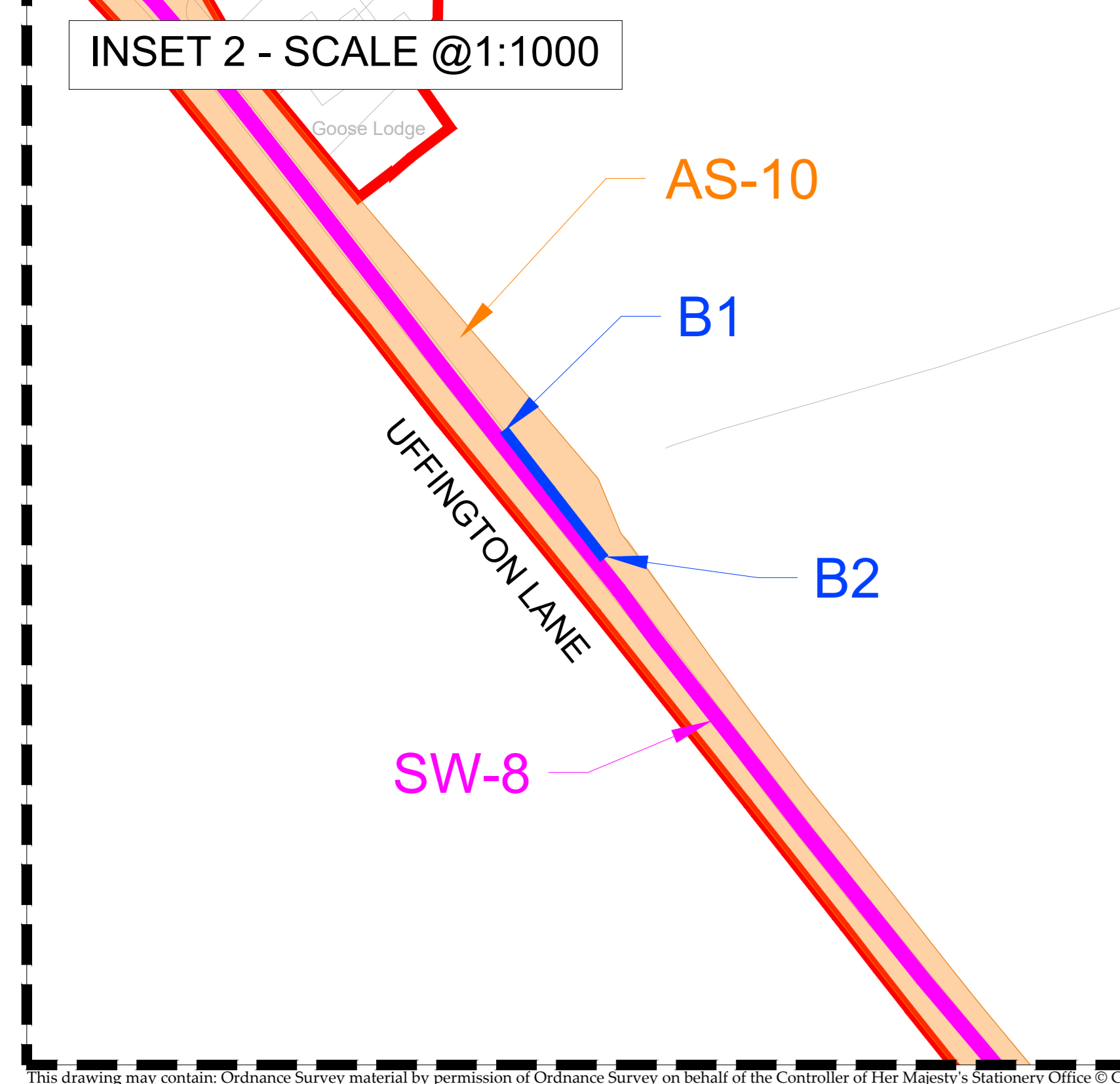
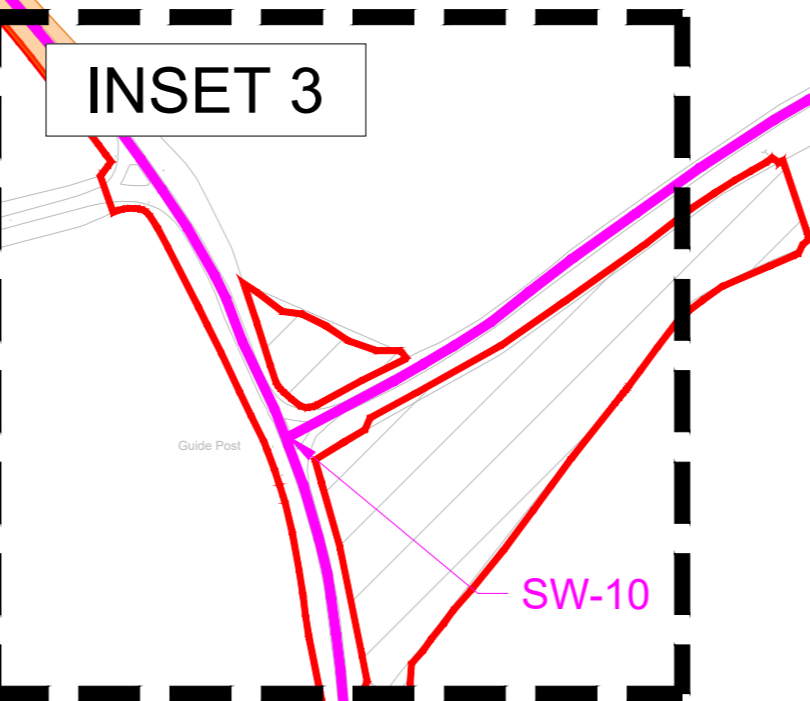
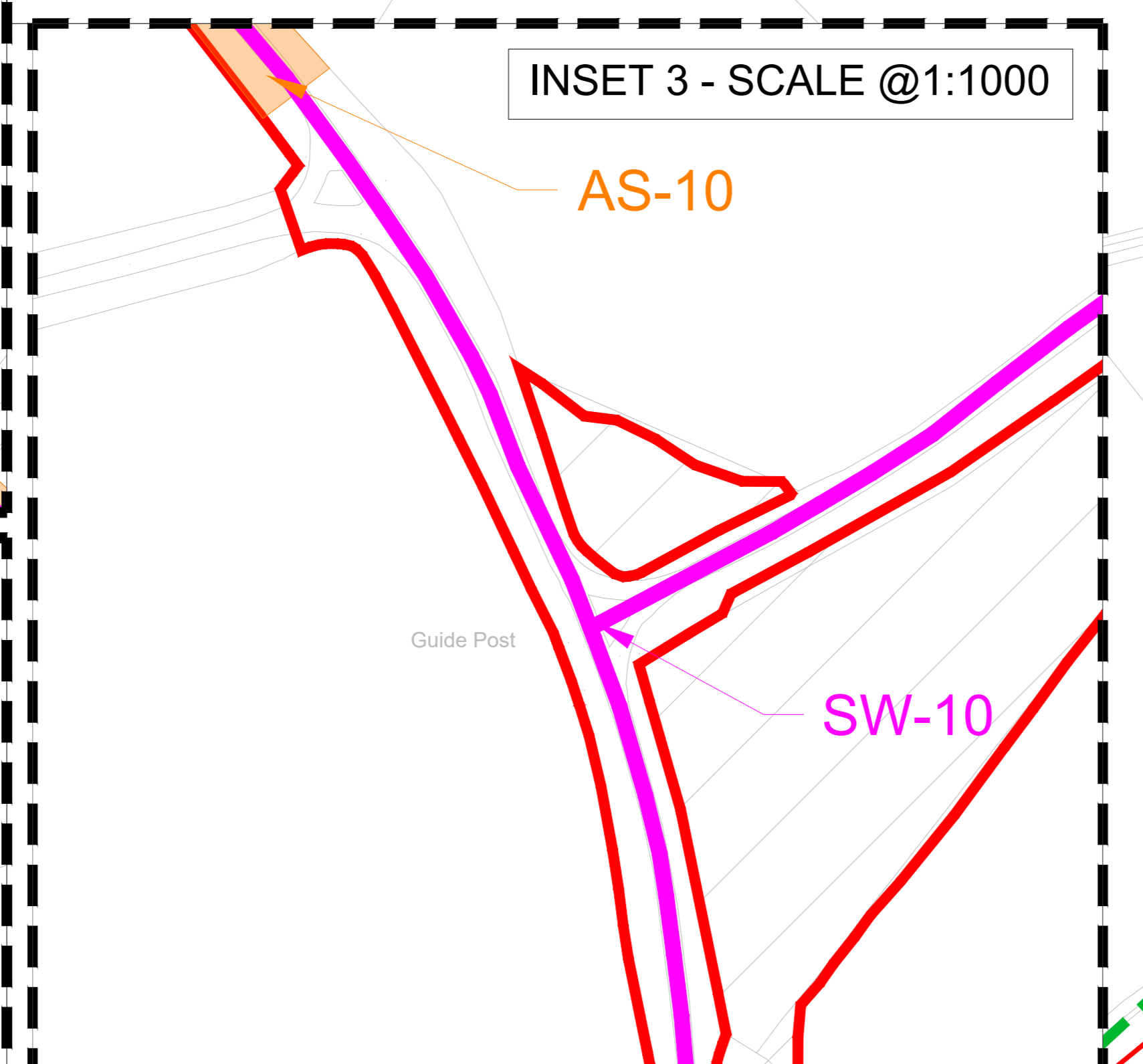
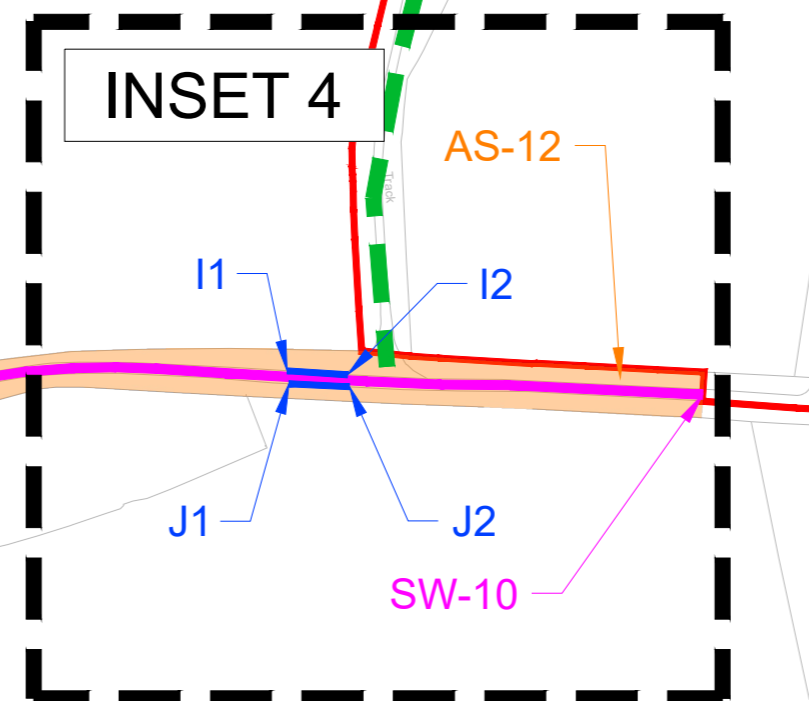
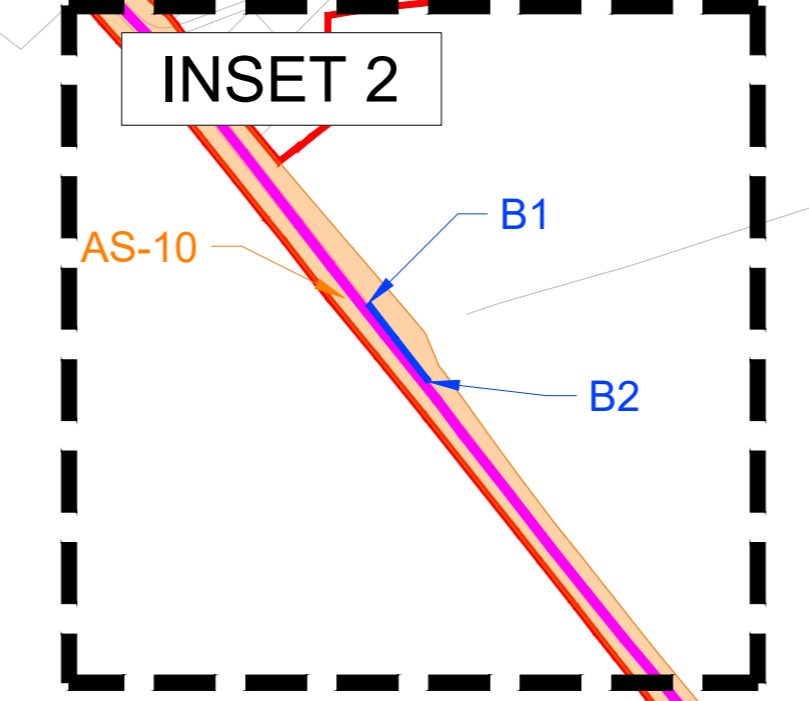
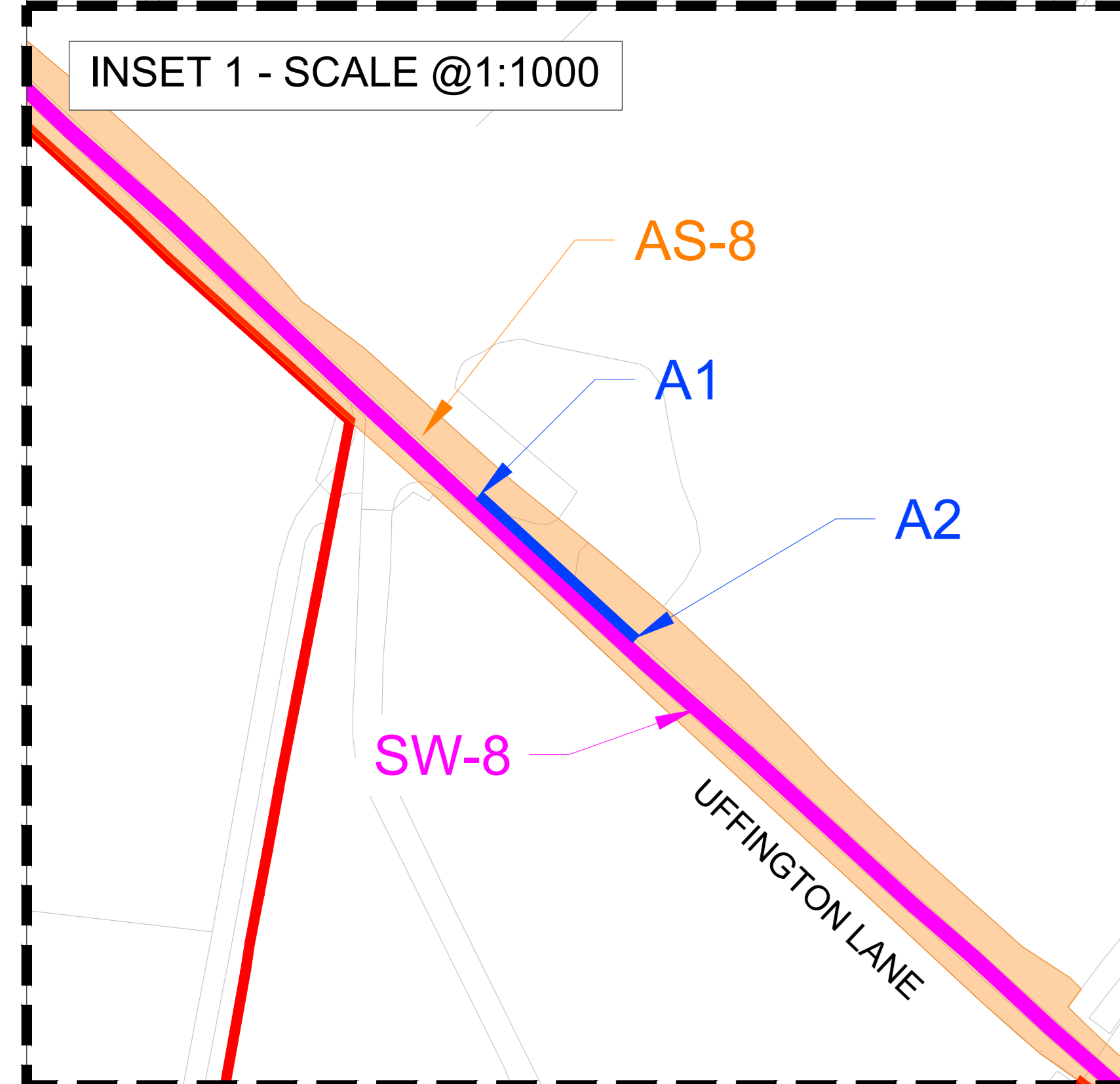
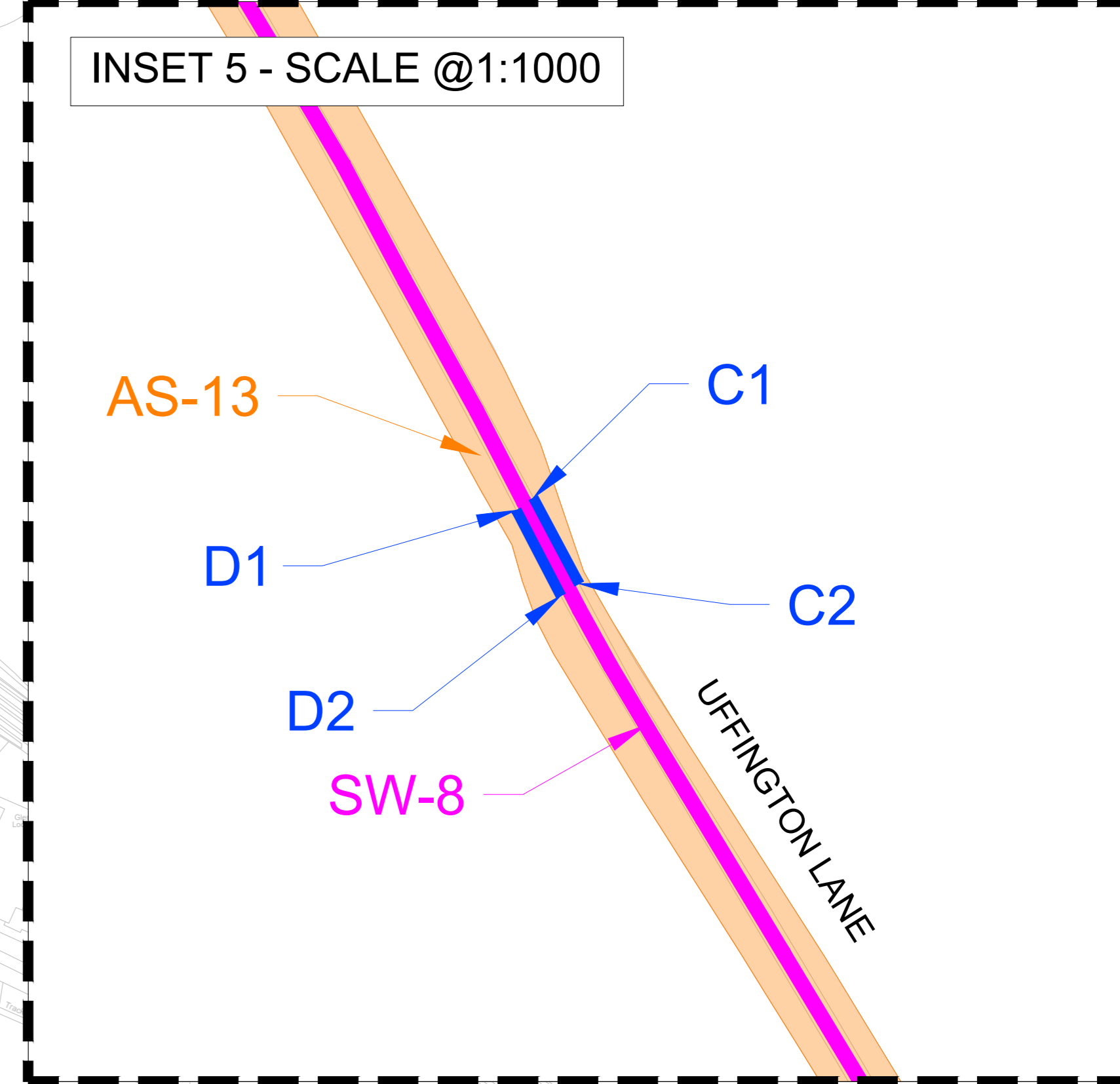
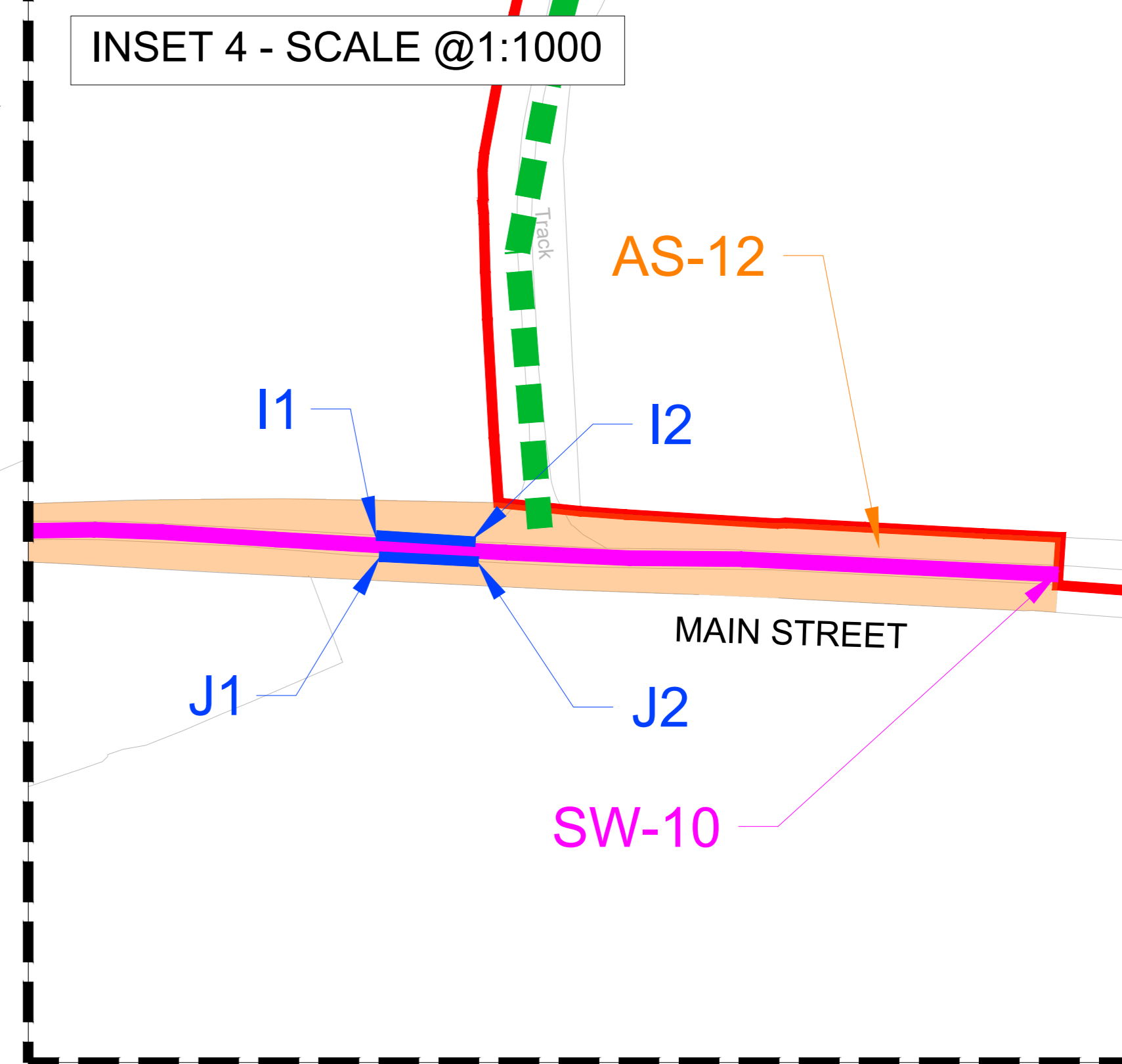
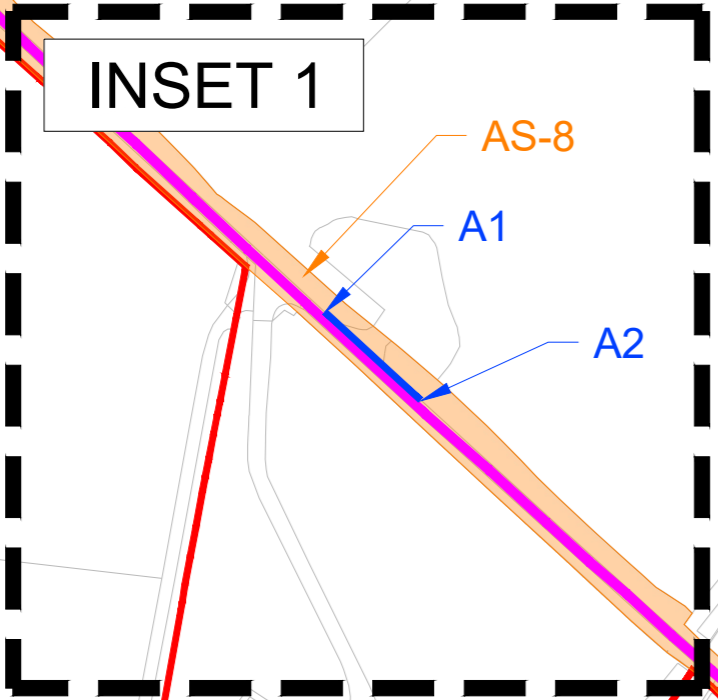
© LDA Design Consulting Ltd. Quality Assured to BS EN ISO 9001: 2015
Source: Ordnance Survey





- LEGEND**
- Order limits
 - Areas outside of Order limits
 - A1 Formation of a new access to the highway or alteration or improvement of an existing access to the highway
 - Alteration of streets - Permanent
 - Alteration of streets - Temporary
 - Street works
 - Authorisation of use of motor vehicles over public rights of way
 - Existing public rights of way

- NOTES:**
1. The Access and Rights of Way Plans should be read in conjunction with the Development Consent Order and the documents to be certified under it, in particular articles 6, 9, 10, 11, and 13, and schedules 4, 5, 6, and 7 of the Development Consent Order.
 2. For information relating to the proposed temporary closure of roads and public rights of way, please see Traffic Regulation Measure Plans - Temporary Road Closures.
 3. The purple lines denoting street works and the green lines denoting the authorisation of the use of motor vehicles over public rights of way are located either along the centreline of the street or public right of way to which they relate or adjacent to it.
 4. The Order limits has been drawn to the Land Registry boundaries and topographical survey data of the site. The accuracy of land registry and the topographical survey differs from the OS base mapping which results in the order limits not aligning with the line work shown on the OS mapping.
 5. Further information on the Public Rights of Way can be found on Figure 6.5 of the Environmental Statement.



Key Plan

P1	Addition of existing PRoW	RP	18/01/23
PO	DCO Submission	RP	18/11/22
REV	DESCRIPTION	APP	DATE

PROJECT TITLE
MALLARD PASS SOLAR FARM

DRAWING TITLE
Access and Rights of Way Plans
Sheet 4 of 6 - Part 1 of 2

Infrastructure Planning (Applications: Prescribed Forms and Procedure) Regulations 2009
APFP Regulation: 5(2)(k) and (o)

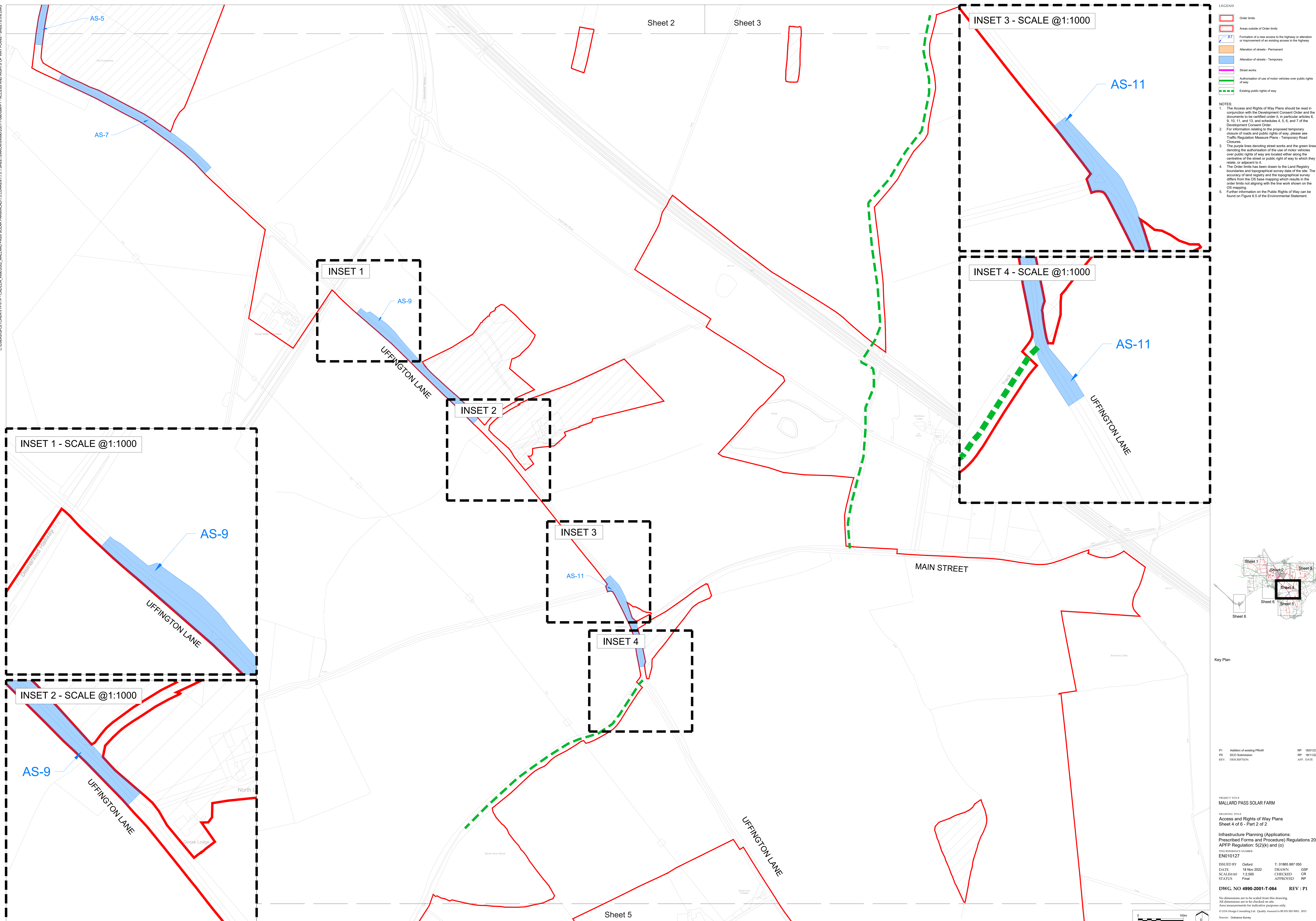
ONS REFERENCE NUMBER
EN010127

ISSUED BY: Oxford T: 01865 887 050
DATE: 18 Nov 2022 DRAWN: GSP
SCALE: A3 1:2,500 CHECKED: OR
STATUS: Final APPROVED: RP

DWG. NO 4990-2001-T-064 REV: P1

No dimensions are to be scaled from this drawing.
All dimensions are to be checked on site.
Area measurements for indicative purposes only.

© GDA Design Consulting Ltd. Quality Assured to BS EN ISO 9001: 2015
Source: Ordnance Survey



C:\Users\G\Documents\Projects\4990-2001-064\Drawings\Access and Rights of Way Plans - Sheets 4-6.dwg

This drawing contains Ordnance Survey material by permission of Ordnance Survey on behalf of the Controller of Her Majesty's Stationery Office © Crown Copyright 2022. All rights reserved. Reference number 0100031673. OS Open data / © Natural England / © DEFRA / © DECC / © Historic England / © Environment Agency. Aerial Photography - ESRI, DigitalGlobe, GEBCO, i-cubed, USDA FSA, USGS, AEX, Getmapping, Aerogrid, IGN, JGP, swisstopo, the GIS User Community

Sheet 2

Sheet 3

Sheet 5

INSET 3 - SCALE @1:1000

INSET 1

INSET 4 - SCALE @1:1000

INSET 1 - SCALE @1:1000

INSET 2

INSET 3

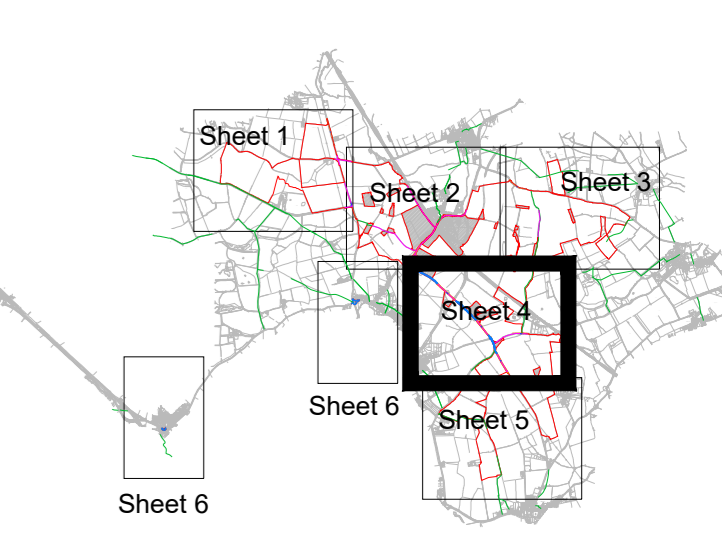
INSET 2 - SCALE @1:1000

INSET 4

LEGEND

- Order limits
- Areas outside of Order limits
- Formation of a new access to the highway or alteration or improvement of an existing access to the highway
- Alteration of streets - Permanent
- Alteration of streets - Temporary
- Street works
- Authorization of use of motor vehicles over public rights of way
- Existing public rights of way

- NOTES:**
- The Access and Rights of Way Plans should be read in conjunction with the Development Consent Order and the documents to be certified under it, in particular articles 6, 9, 10, 11, and 13, and schedules 4, 5, 6, and 7 of the Development Consent Order.
 - For information relating to the proposed temporary closure of roads and public rights of way, please see Traffic Regulation Measure Plans - Temporary Road Closures.
 - The purple lines denoting street works and the green lines denoting the authorization of the use of motor vehicles over public rights of way are located either along the centreline of the street or public right of way to which they relate or adjacent to it.
 - The Order limits have been drawn to the Land Registry boundaries and topographical survey data of the site. The accuracy of land registry and the topographical survey differs from the OS base mapping which results in the order limits not aligning with the line work shown on the OS mapping.
 - Further information on the Public Rights of Way can be found on Figure 6.5 of the Environmental Statement.



Key Plan

P1	Addition of existing PRWO	RP	18/01/23
PO	DCO Submission	RP	18/11/22
REV.	DESCRIPTION	APP.	DATE

PROJECT TITLE
MALLARD PASS SOLAR FARM

DRAWING TITLE
Access and Rights of Way Plans
Sheet 4 of 6 - Part 2 of 2

Infrastructure Planning (Applications:
Prescribed Forms and Procedure) Regulations 2009
AFPP Regulation: 5(2)(k) and (l)








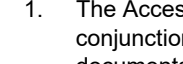
ONS REFERENCE NUMBER
EN010127

ISSUED BY: Oxford T: 01865 887 050
DATE: 18 Nov 2022 DRAWN: GSP
SCALE: A3 1:2,000 CHECKED: OR
STATUS: Final APPROVED: RP

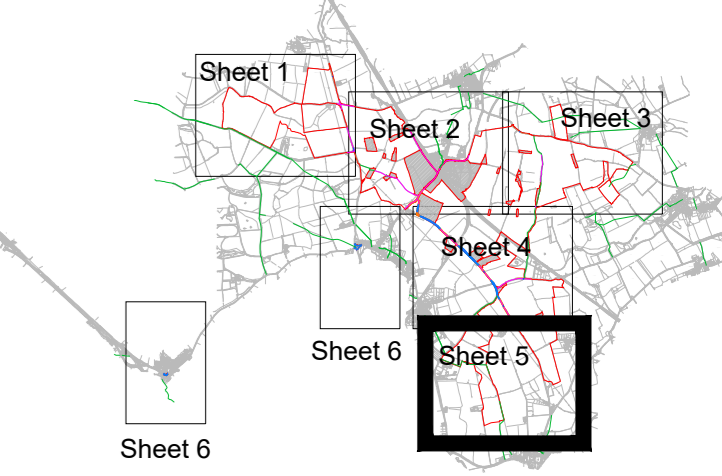
DWG. NO 4990-2001-T-064 REV: P1

No dimensions are to be scaled from this drawing.
All dimensions are to be checked on site.
Area measurements for indicative purposes only.

© GDA Design Consulting Ltd. Quality Assured to BS EN ISO 9001:2015
Source: Ordnance Survey

- LEGEND**
-  Order limits
 -  Areas outside of Order limits
 -  Formation of a new access to the highway or alteration or improvement of an existing access to the highway
 -  Alteration of streets - Permanent
 -  Alteration of streets - Temporary
 -  Street works
 -  Authorisation of use of motor vehicles over public rights of way
 -  Existing public rights of way

- NOTES:**
1. The Access and Rights of Way Plans should be read in conjunction with the Development Consent Order and the documents to be certified under it, in particular articles 8, 9, 10, 11, and 13, and schedules 4, 5, 6, and 7 of the Development Consent Order.
 2. For information relating to the proposed temporary closure of roads and public rights of way, please see Traffic Regulation Measure Plans - Temporary Road Closures.
 3. The purple lines denoting street works and the green lines denoting the authorisation of the use of motor vehicles over public rights of way are located either along the centreline of the street or public right of way to which they relate, or adjacent to it.
 4. The Order limits has been drawn to the Land Registry boundaries and topographical survey data of the site. The accuracy of land registry and the topographical survey differs from the OS base mapping which results in the order limits not aligning with the line work shown on the OS mapping.
 5. Further information on the Public Rights of Way can be found on Figure 6.5 of the Environmental Statement.



Key Plan

P1	Addition of existing PRoW	RP	18/01/23
PO	DCO Submission	RP	18/11/22
REV.	DESCRIPTION	APP.	DATE

PROJECT TITLE
MALLARD PASS SOLAR FARM

DRAWING TITLE
Access and Rights of Way Plans
Sheet 5 of 6

Infrastructure Planning (Applications: Prescribed Forms and Procedure) Regulations 2009
APFP Regulation: 5(2)(k) and (o)

ONS REFERENCE NUMBER
EN010127

ISSUED BY	Oxford	T:	01865 887 050
DATE	18 Nov 2022	DRAWN	GSP
SCALE/AD	1:2,500	CHECKED	OR
STATUS	Final	APPROVED	RP

DWG. NO 4990-2001-T-065 **REV : P1**

No dimensions are to be scaled from this drawing.
All dimensions are to be checked on site.
Area measurements for indicative purposes only.

© CLM Design Consulting Ltd. Quality Assured to BS EN ISO 9001: 2015
Source: Ordnance Survey

