



NORTH FALLS

Offshore Wind Farm

Location Plan (Onshore)

Document Reference: 5.1
Volume: 5
APFP Regulation: 5(2)(o)
Date: July 2024
Revision: 0

Project Reference: EN010119



NORTH FALLS

Offshore Wind Farm

Project	North Falls Offshore Wind Farm
Document Title	Location Plan (Onshore)
Document Reference	5.1
APFP Regulation	5(2)(o)
Supplier	Royal HaskoningDHV
Supplier Document ID	PB9244-RHD-ZZ-OF-DR-GS-0502

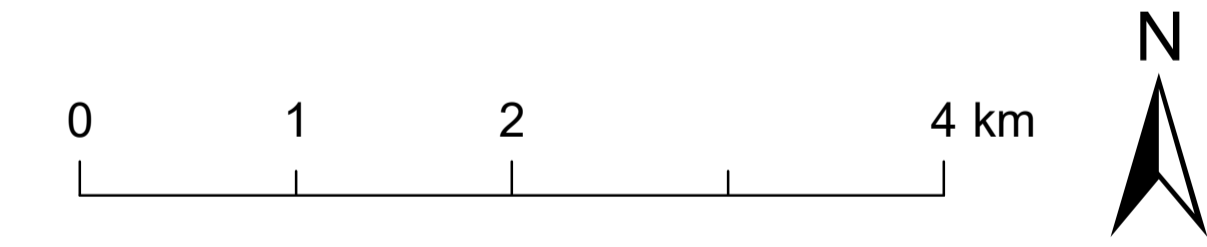
This document and any information therein are confidential property of North Falls Offshore Wind Farm Limited and without infringement neither the whole nor any extract may be disclosed, loaned, copied or used for manufacturing, provision of services or other purposes whatsoever without prior written consent of North Falls Offshore Wind Farm Limited, and no liability is accepted for loss or damage from any cause whatsoever from the use of the document. North Falls Offshore Wind Farm Limited retains the right to alter the document at any time unless a written statement to the contrary has been appended.

Revision	Date	Status/Reason for Issue	Originator	Checked	Approved
0	July 2024	Submission	RHDHV	NFOW	NFOW



Legend

- Order Limits
- Sheet Boundary



Data Source: © HaskoningDHV UK Ltd, 2024.
 © Crown copyright and database rights 2024 Ordnance Survey 0100031673. Contains Ordnance Survey data © Crown copyright and database rights 2024.

Drawing Title

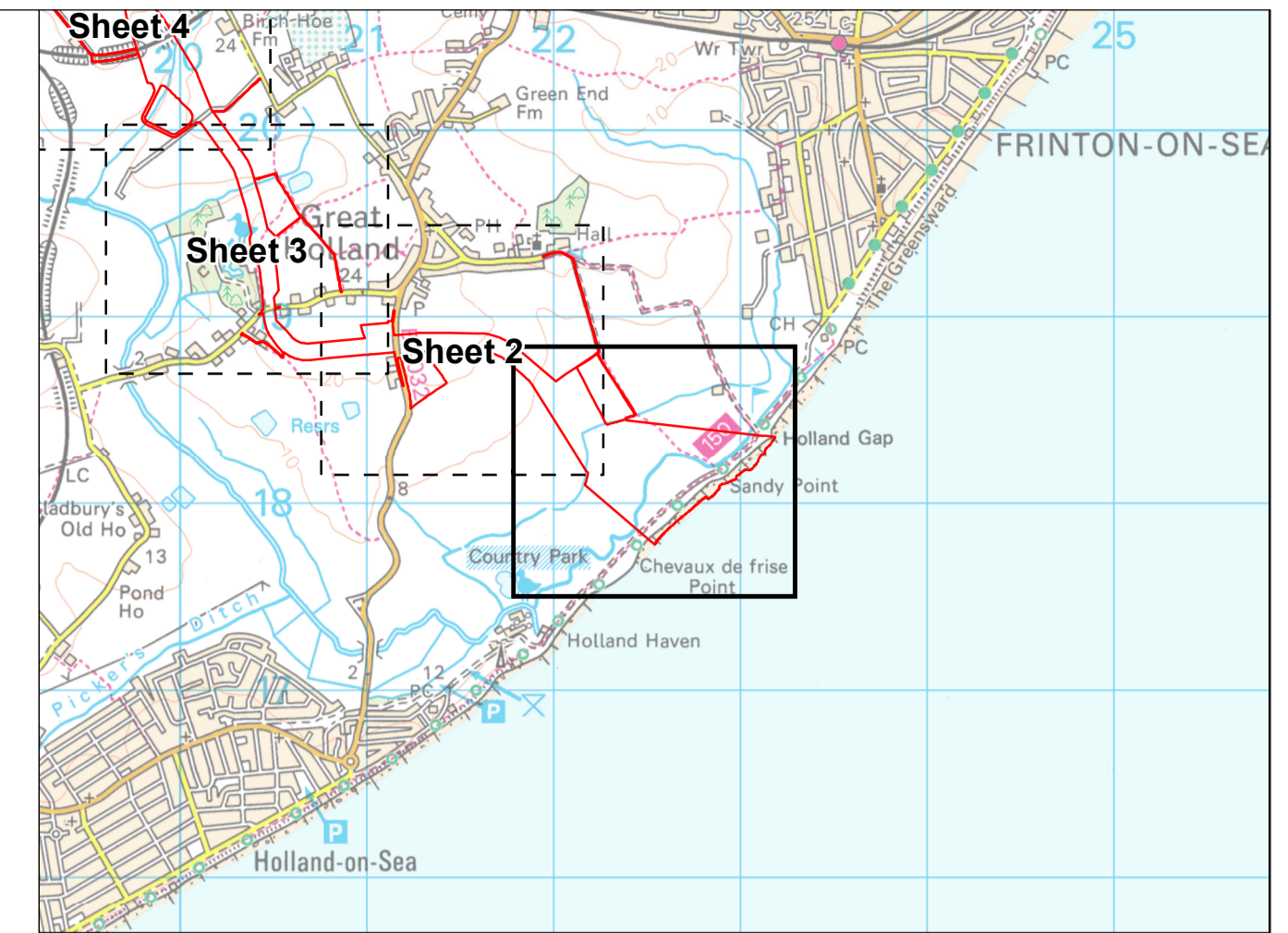
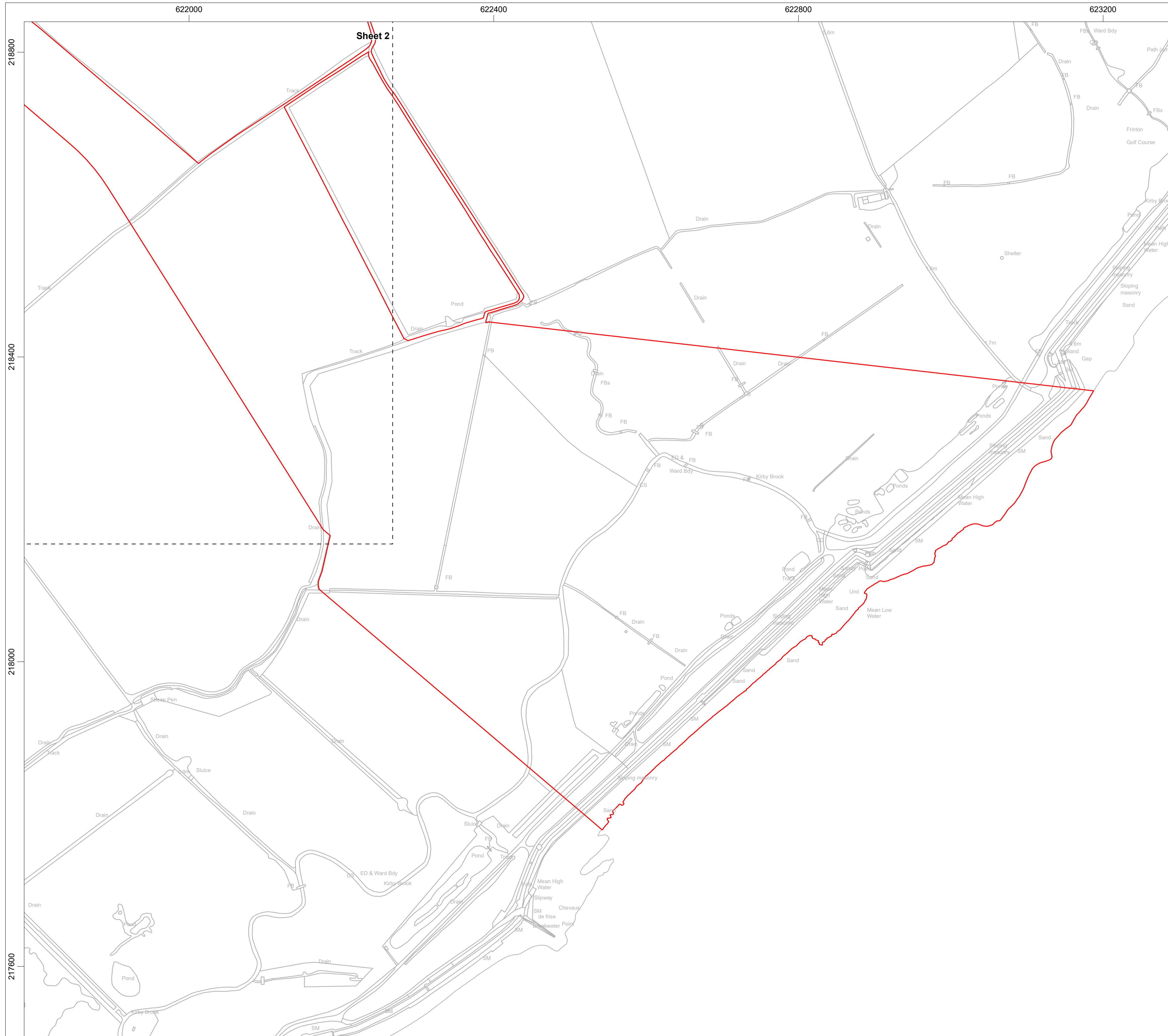
Location Plan (Onshore) - Key Plan

Rev	Date	Remarks	Drwn	Chkd
03	27/06/2024	Third issue	FC	GC
02	22/05/2024	Second issue	FC	GC
01	25/03/2024	First issue	SB	GC

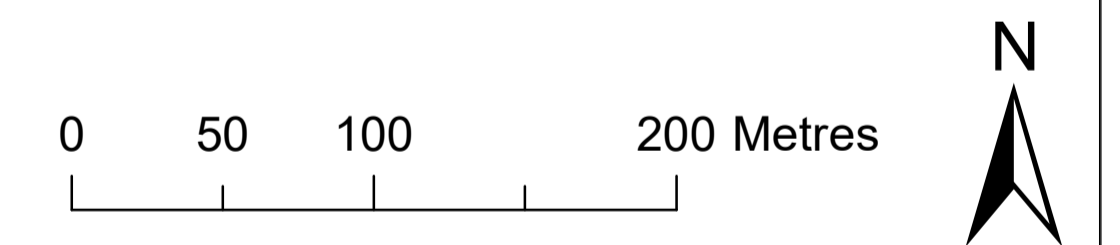
Drawing Number	Doc Ref	APFP Ref
PB9244-RHD-ZZ-ON-DR-GS-0502	5.1	5(2)(o)

Scale	Plot Size	Datum	Projection
1:35,000	A1	OSGB36	BNG





- Legend**
- Order Limits
 - Sheet Boundary



Data Source: © HaskoningDHV UK Ltd, 2024.
 © Crown copyright and database rights 2024 Ordnance Survey 0100031673. Contains Ordnance Survey data © Crown copyright and database rights 2024.

Drawing Title

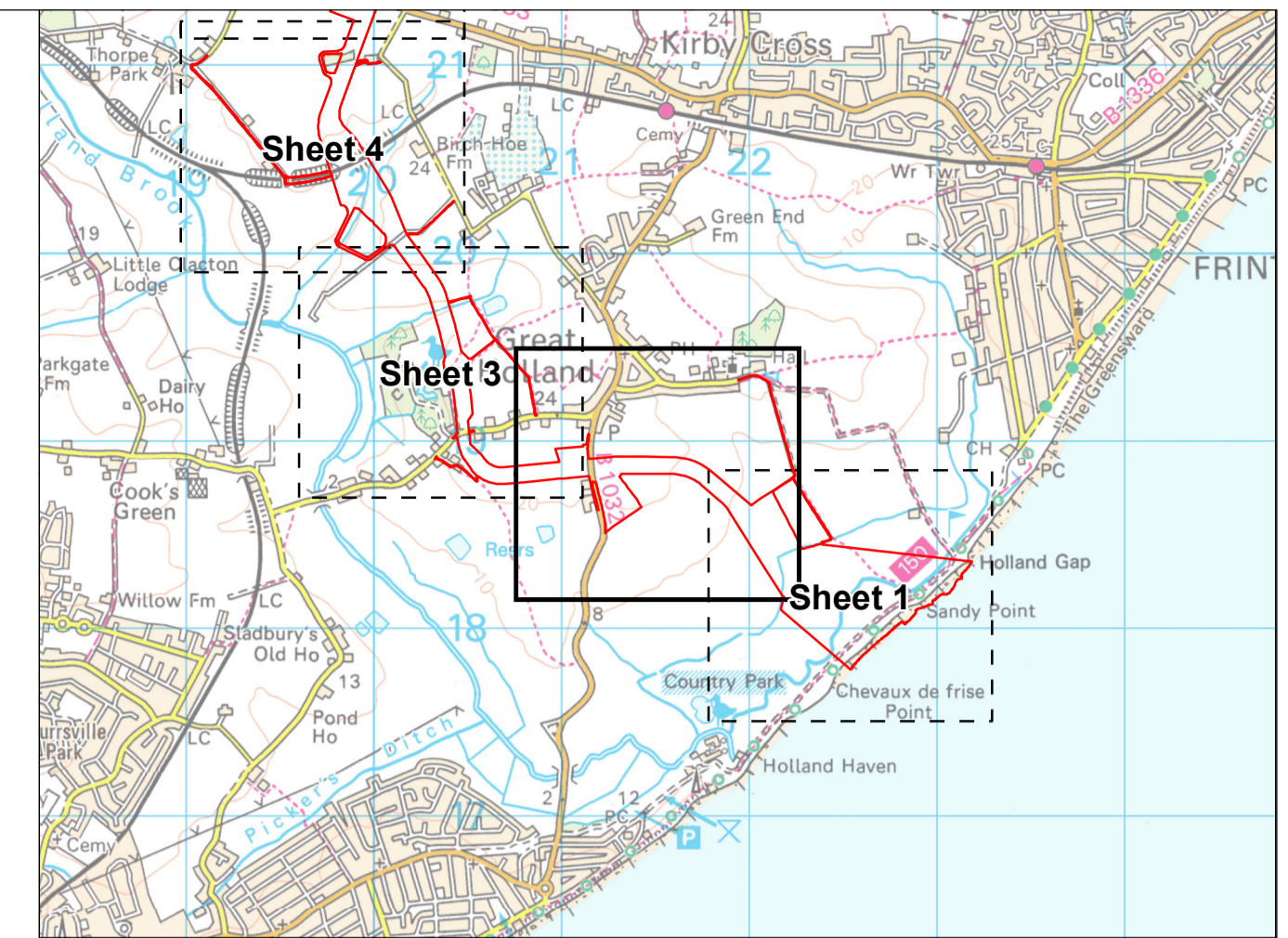
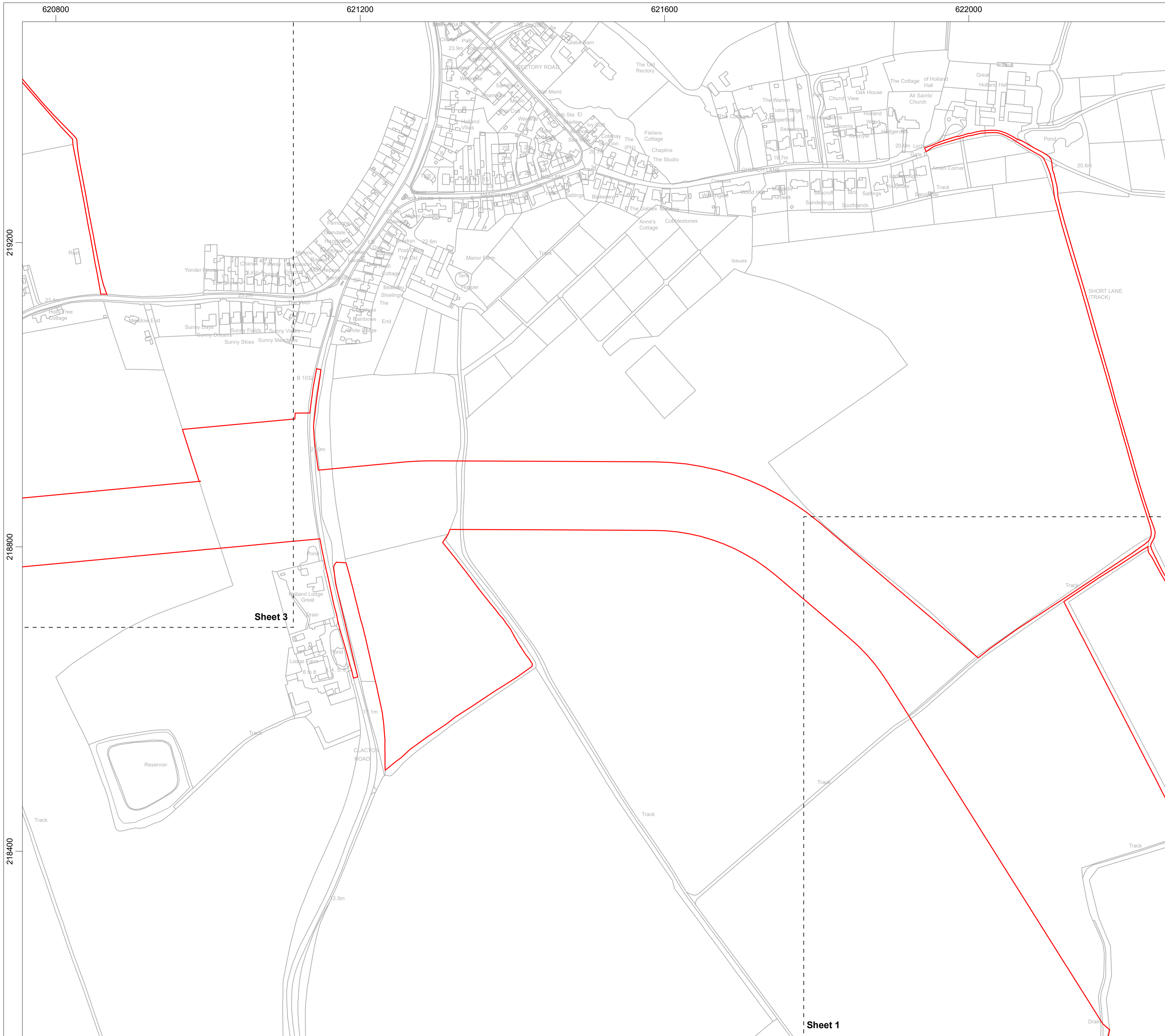
Location Plan (Onshore) - Sheet 1 of 16

Rev	Date	Remarks	Drwn	Chkd
03	27/06/2024	Third issue	FC	GC
02	22/05/2024	Second issue	FC	GC
01	25/03/2024	First issue	SB	GC

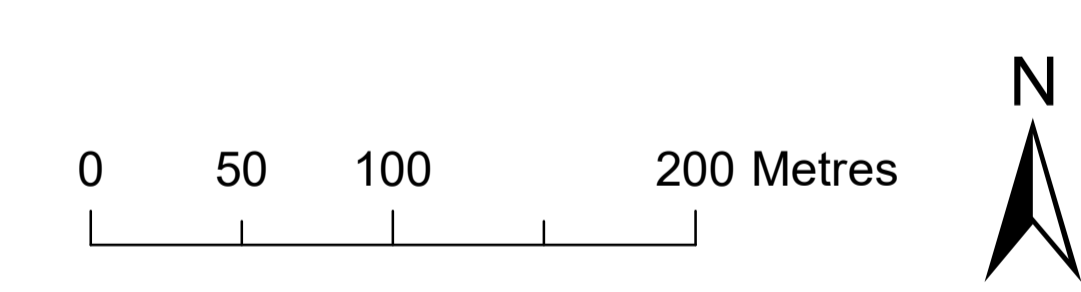
Drawing Number	Doc Ref	APFP Ref
PB9244-RHD-ZZ-ON-DR-GS-0502	5.1	5(2)(o)

Scale	Plot Size	Datum	Projection
1:2,500	A1	OSGB36	BNG





- Legend**
- Order Limits
 - Sheet Boundary



Data Source: © HaskoningDHV UK Ltd, 2024.
 © Crown copyright and database rights 2024 Ordnance Survey 0100031673. Contains Ordnance Survey data © Crown copyright and database rights 2024.

Drawing Title

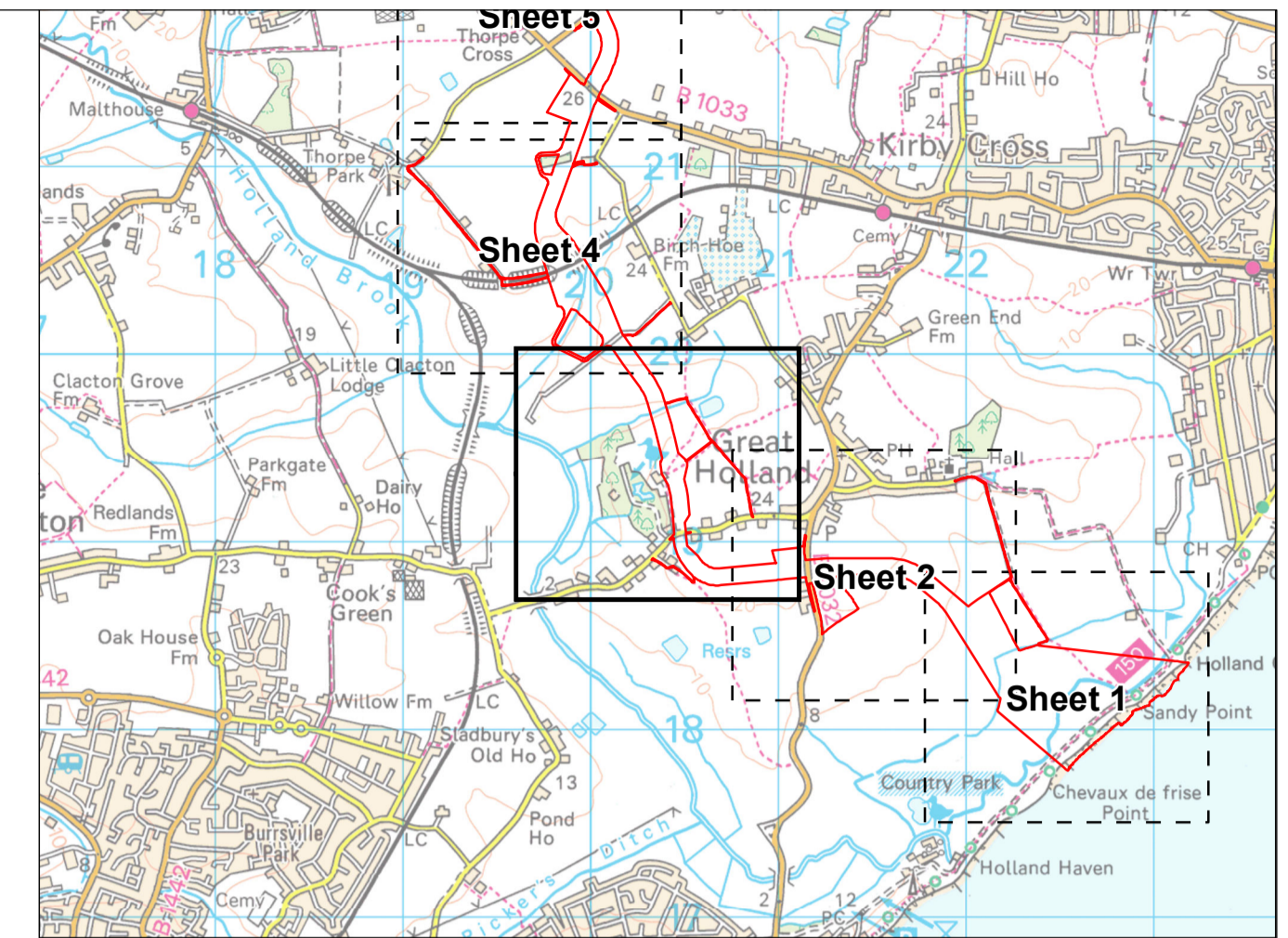
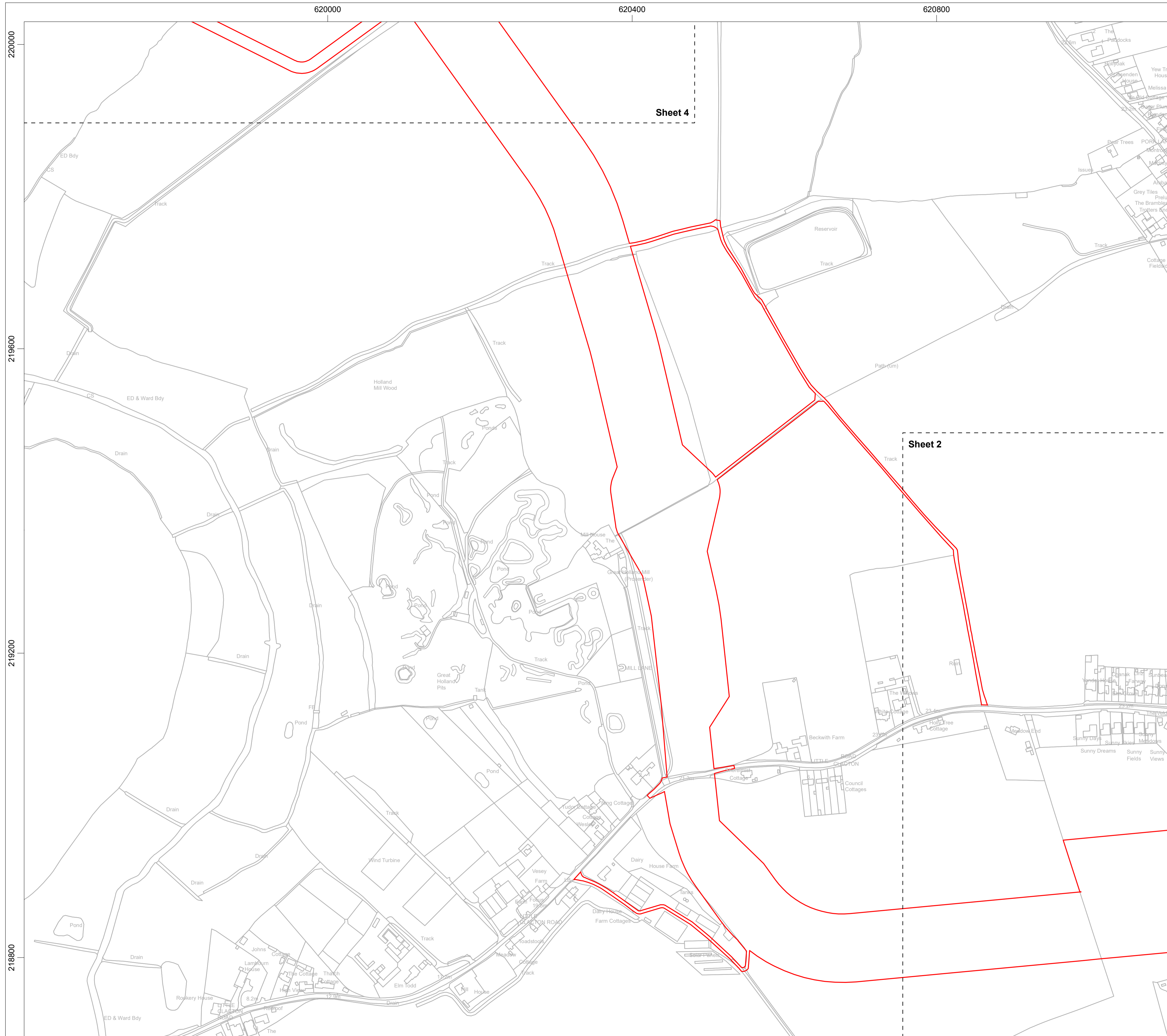
Location Plan (Onshore) - Sheet 2 of 16

Rev	Date	Remarks	Drwn	Chkd
03	27/06/2024	Third issue	FC	GC
02	22/05/2024	Second issue	FC	GC
01	25/03/2024	First issue	SB	GC

Drawing Number PB9244-RHD-ZZ-ON-DR-GS-0502	Doc Ref 5.1	APFP Ref 5(2)(o)
--	-----------------------	----------------------------

Scale 1:2,500	Plot Size A1	Datum OSGB36	Projection BNG
------------------	-----------------	-----------------	-------------------

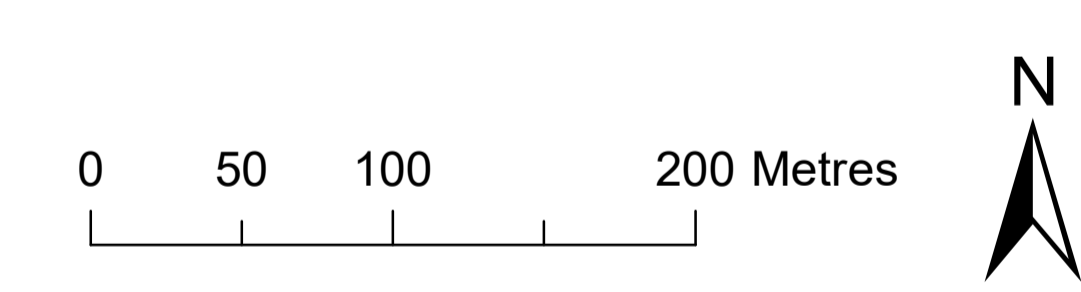




Legend

Order Limits

Sheet Boundary



Data Source: © HaskoningDHV UK Ltd, 2024.
 © Crown copyright and database rights 2024 Ordnance Survey 0100031673. Contains Ordnance Survey data © Crown copyright and database rights 2024.

Drawing Title

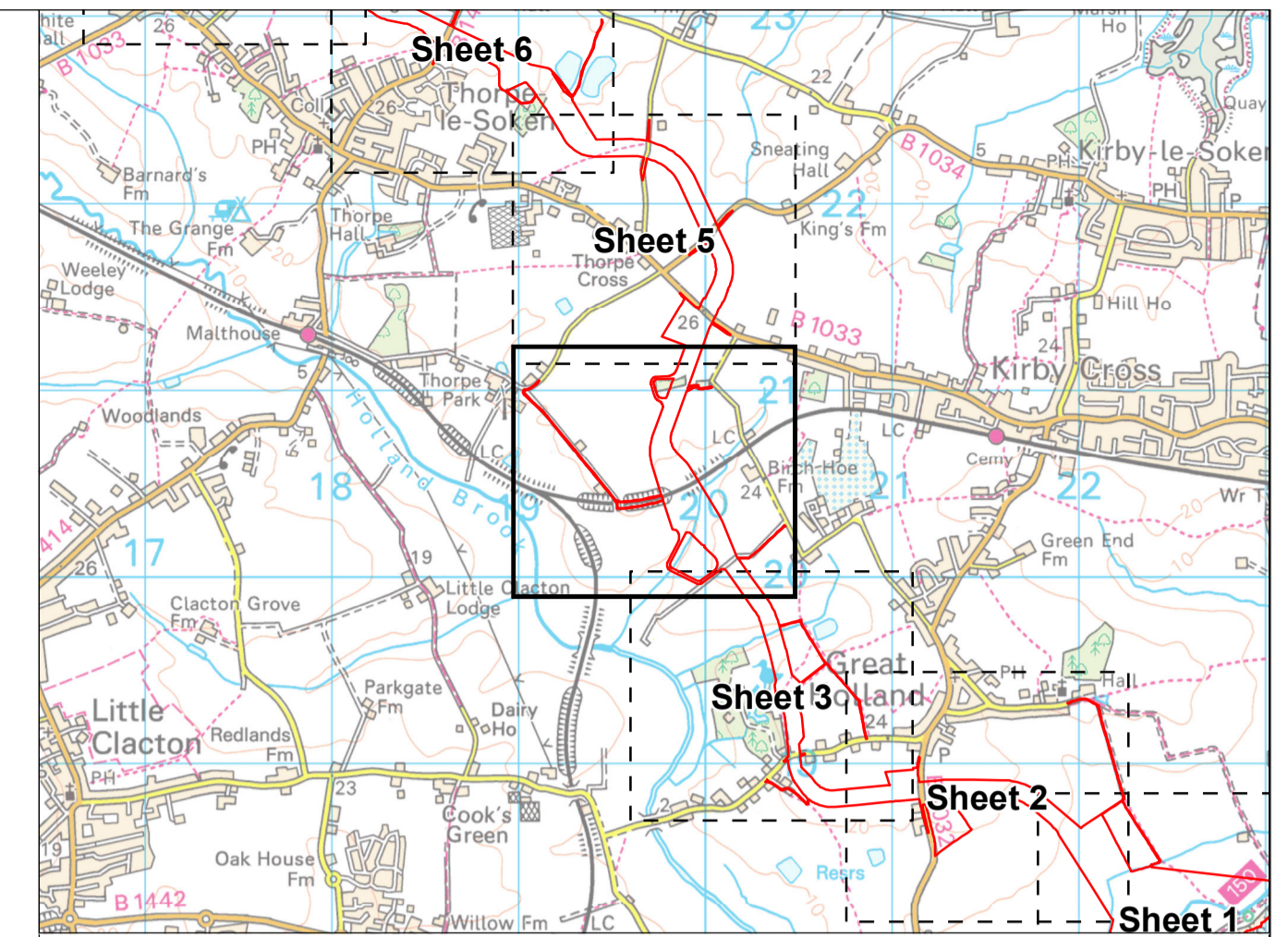
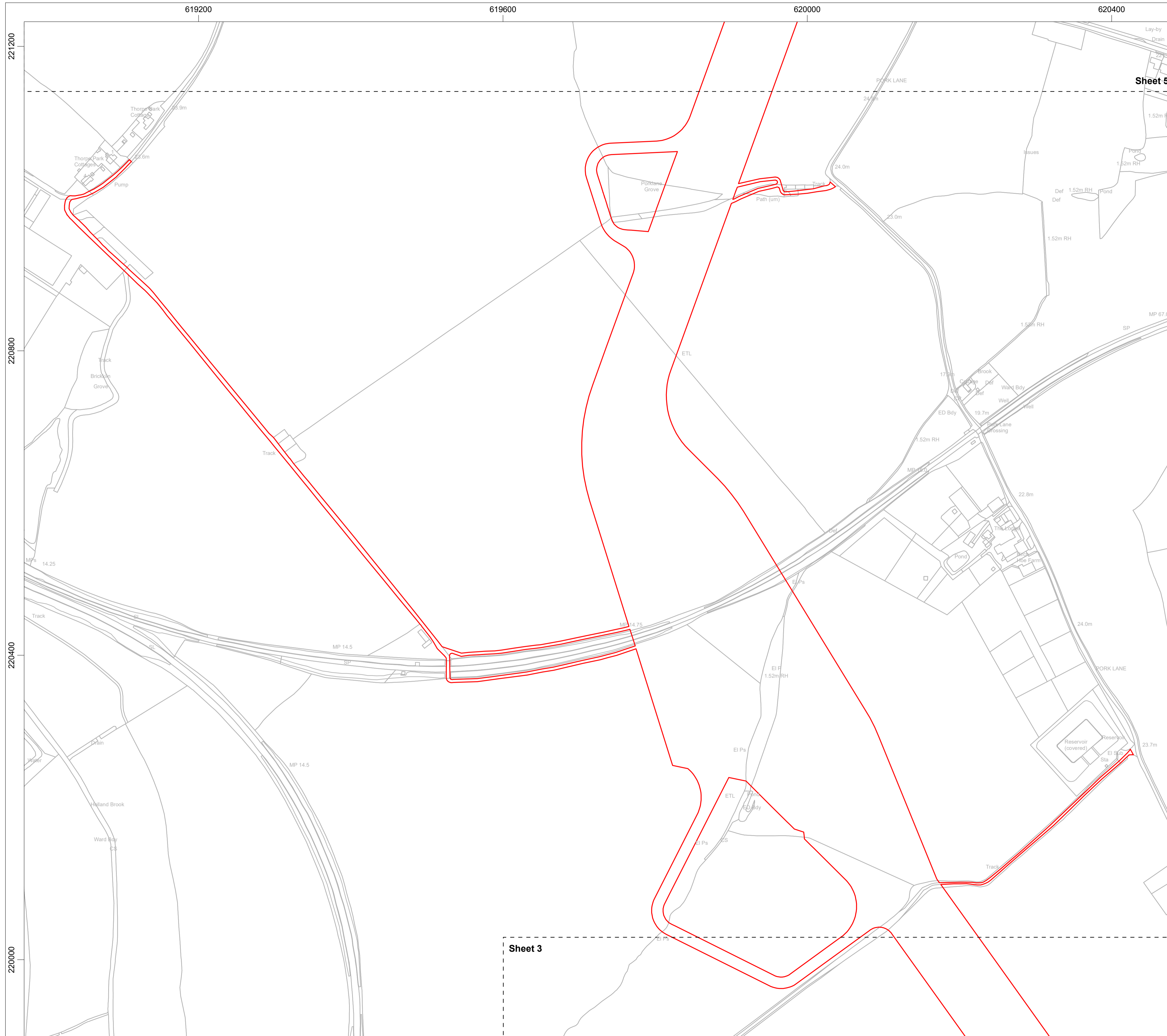
Location Plan (Onshore) - Sheet 3 of 16

Rev	Date	Remarks	Drwn	Chkd
03	27/06/2024	Third issue	FC	GC
02	22/05/2024	Second issue	FC	GC
01	25/03/2024	First issue	SB	GC

Drawing Number	Doc Ref	APFP Ref
PB9244-RHD-ZZ-ON-DR-GS-0502	5.1	5(2)(o)

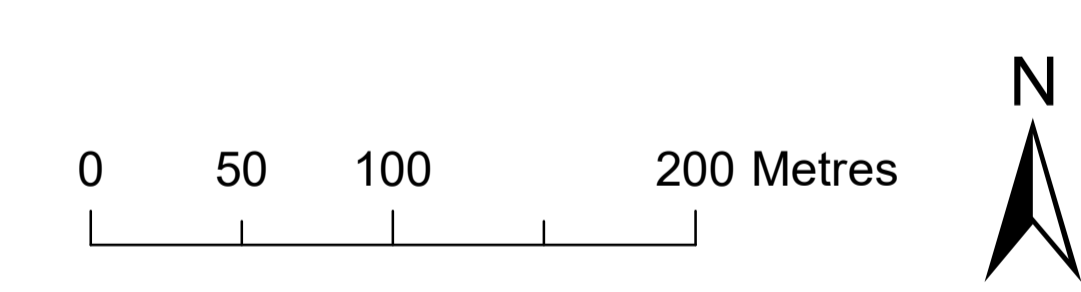
Scale	Plot Size	Datum	Projection
1:2,500	A1	OSGB36	BNG





Legend

- Order Limits
- Sheet Boundary



Data Source: © HaskoningDHV UK Ltd, 2024.
 © Crown copyright and database rights 2024 Ordnance Survey 0100031673. Contains Ordnance Survey data © Crown copyright and database rights 2024.

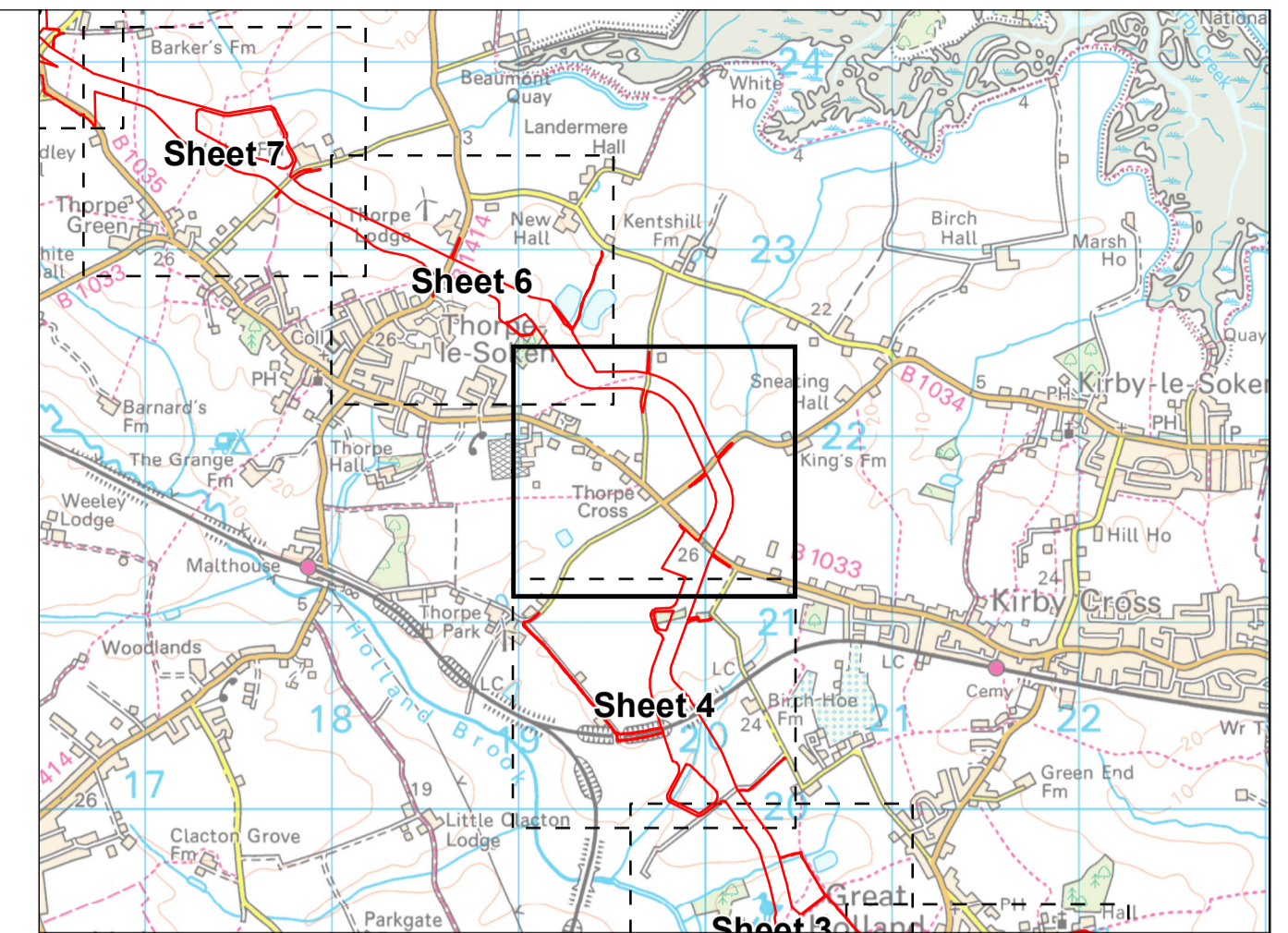
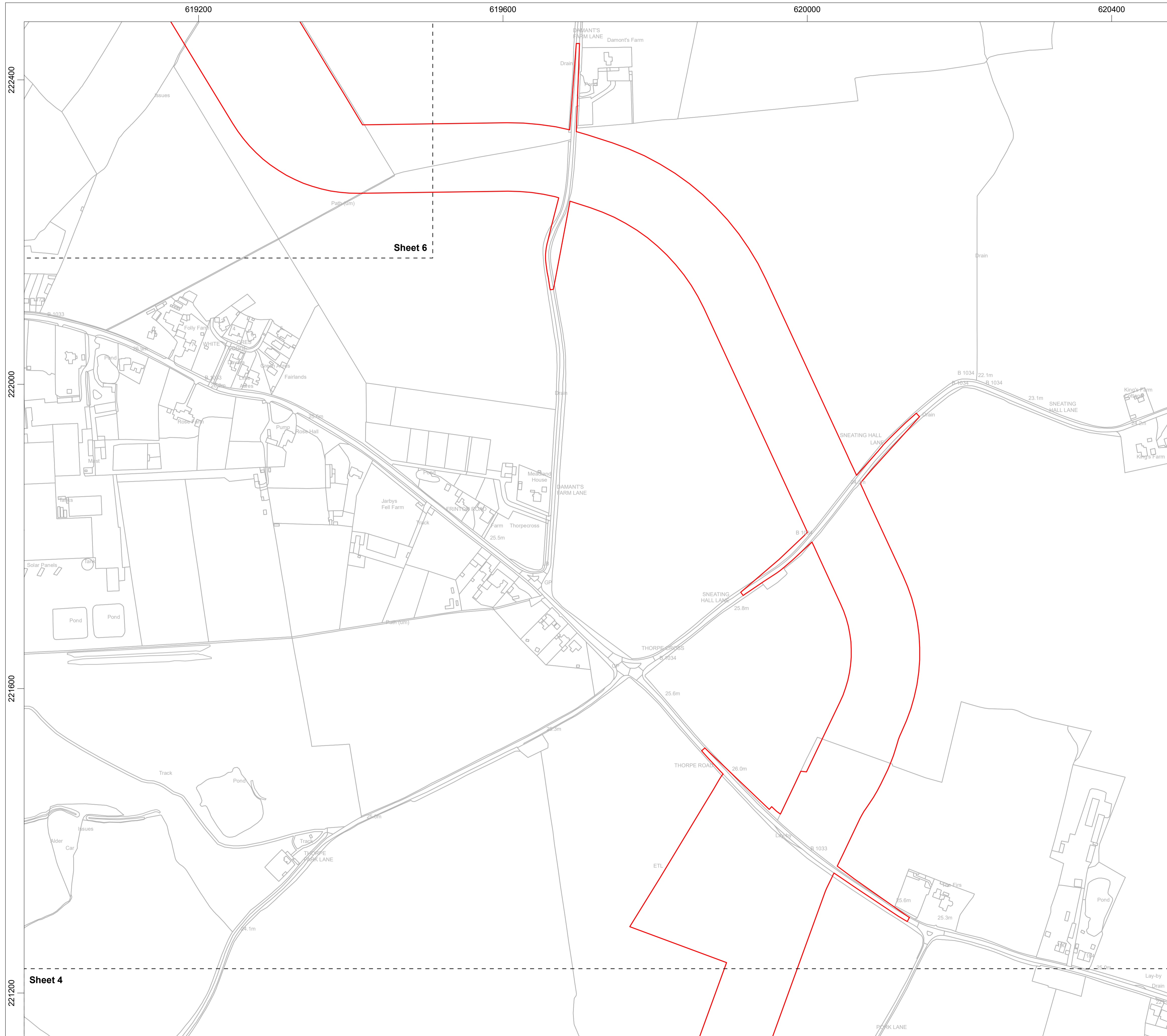
Drawing Title
Location Plan (Onshore) - Sheet 4 of 16

Rev	Date	Remarks	Drwn	Chkd
03	27/06/2024	Third issue	FC	GC
02	22/05/2024	Second issue	FC	GC
01	25/03/2024	First issue	SB	GC

Drawing Number	Doc Ref	APFP Ref
PB9244-RHD-ZZ-ON-DR-GS-0502	5.1	5(2)(o)

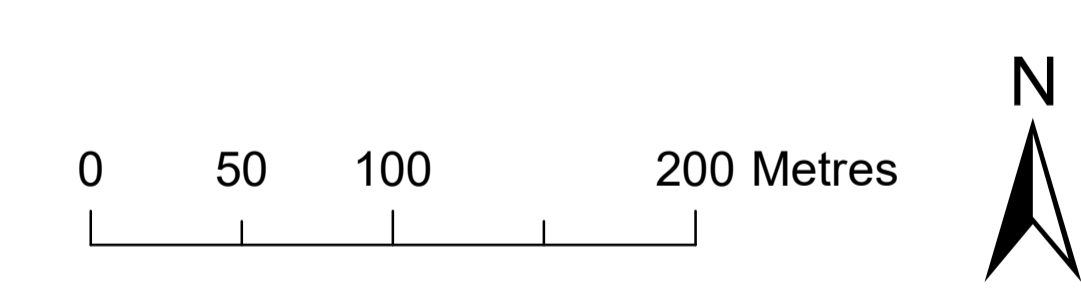
Scale	Plot Size	Datum	Projection
1:2,500	A1	OSGB36	BNG





Legend

- Order Limits
- Sheet Boundary



Data Source: © HaskoningDHV UK Ltd, 2024.
 © Crown copyright and database rights 2024 Ordnance Survey 0100031673. Contains Ordnance Survey data © Crown copyright and database rights 2024.

Drawing Title

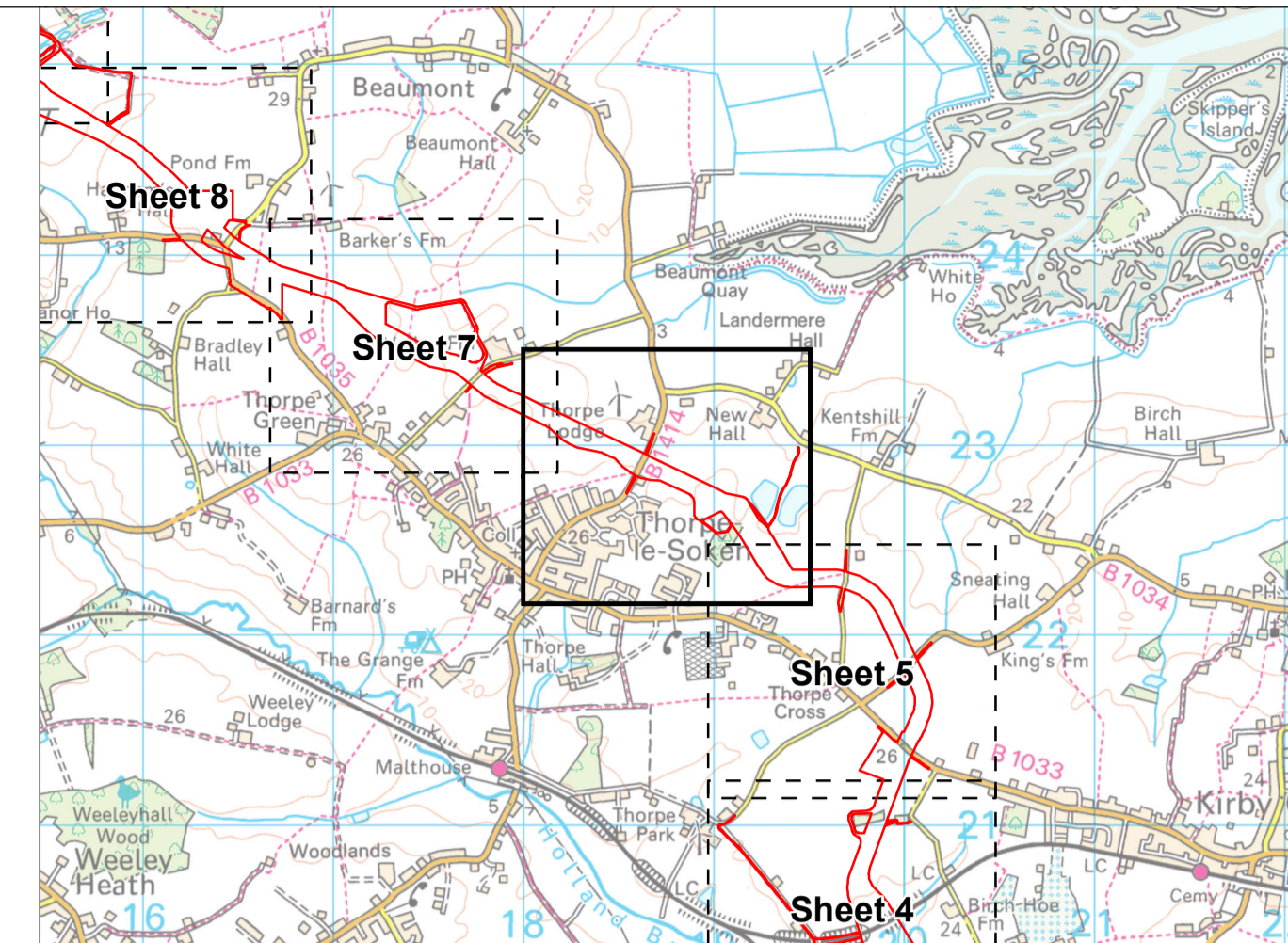
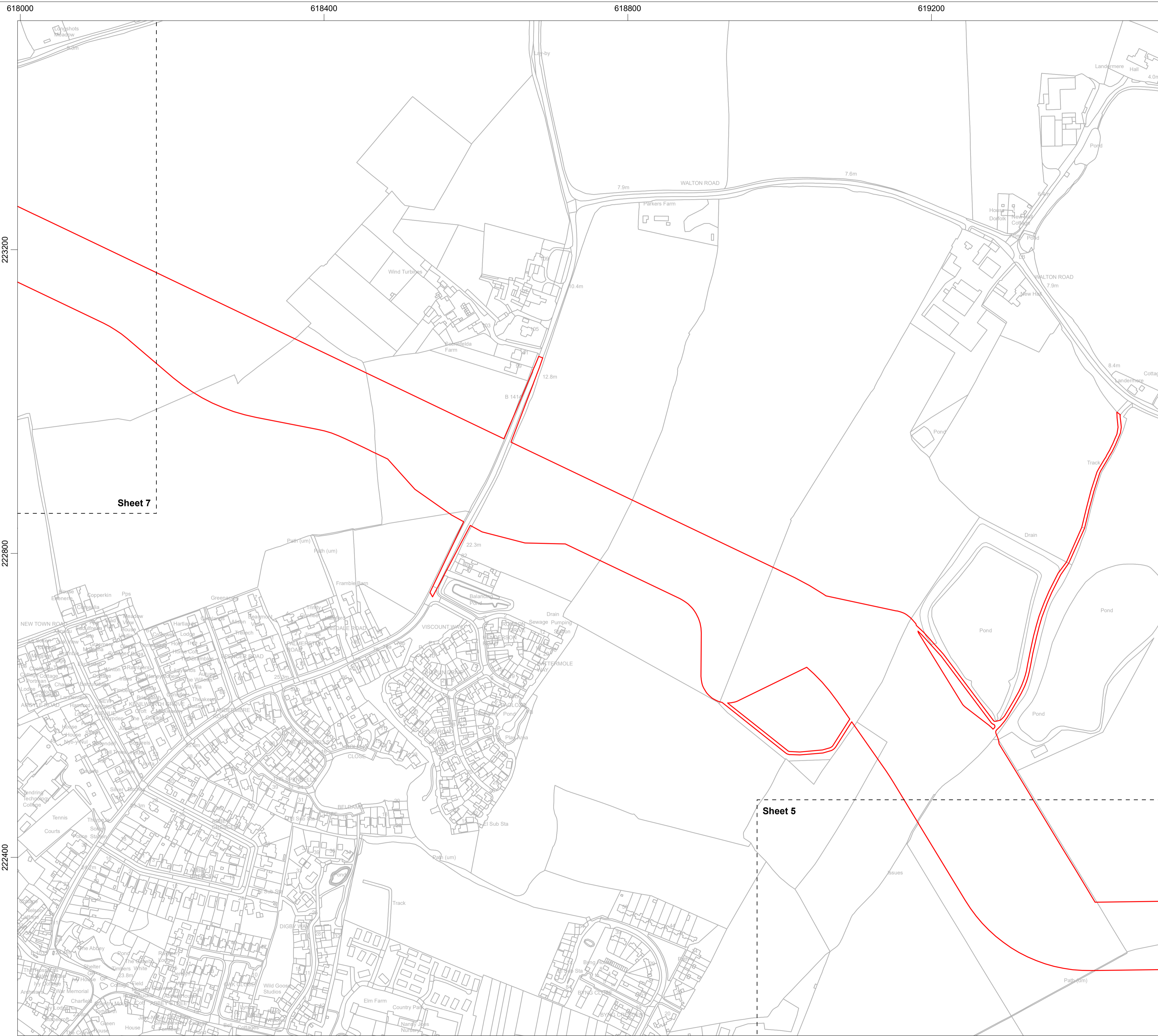
Location Plan (Onshore) - Sheet 5 of 16

Rev	Date	Remarks	Drwn	Chkd
03	27/06/2024	Third issue	FC	GC
02	22/05/2024	Second issue	FC	GC
01	25/03/2024	First issue	SB	GC

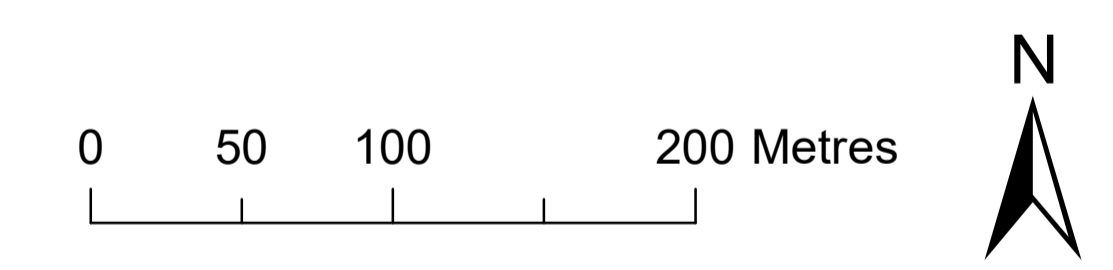
Drawing Number PB9244-RHD-ZZ-ON-DR-GS-0502	Doc Ref 5.1	APFP Ref 5(2)(o)
--	-----------------------	----------------------------

Scale 1:2,500	Plot Size A1	Datum OSGB36	Projection BNG
------------------	-----------------	-----------------	-------------------





- Legend**
- Order Limits
 - Sheet Boundary



Data Source: © HaskoningDHV UK Ltd, 2024.
 © Crown copyright and database rights 2024 Ordnance Survey 0100031673. Contains Ordnance Survey data © Crown copyright and database rights 2024.

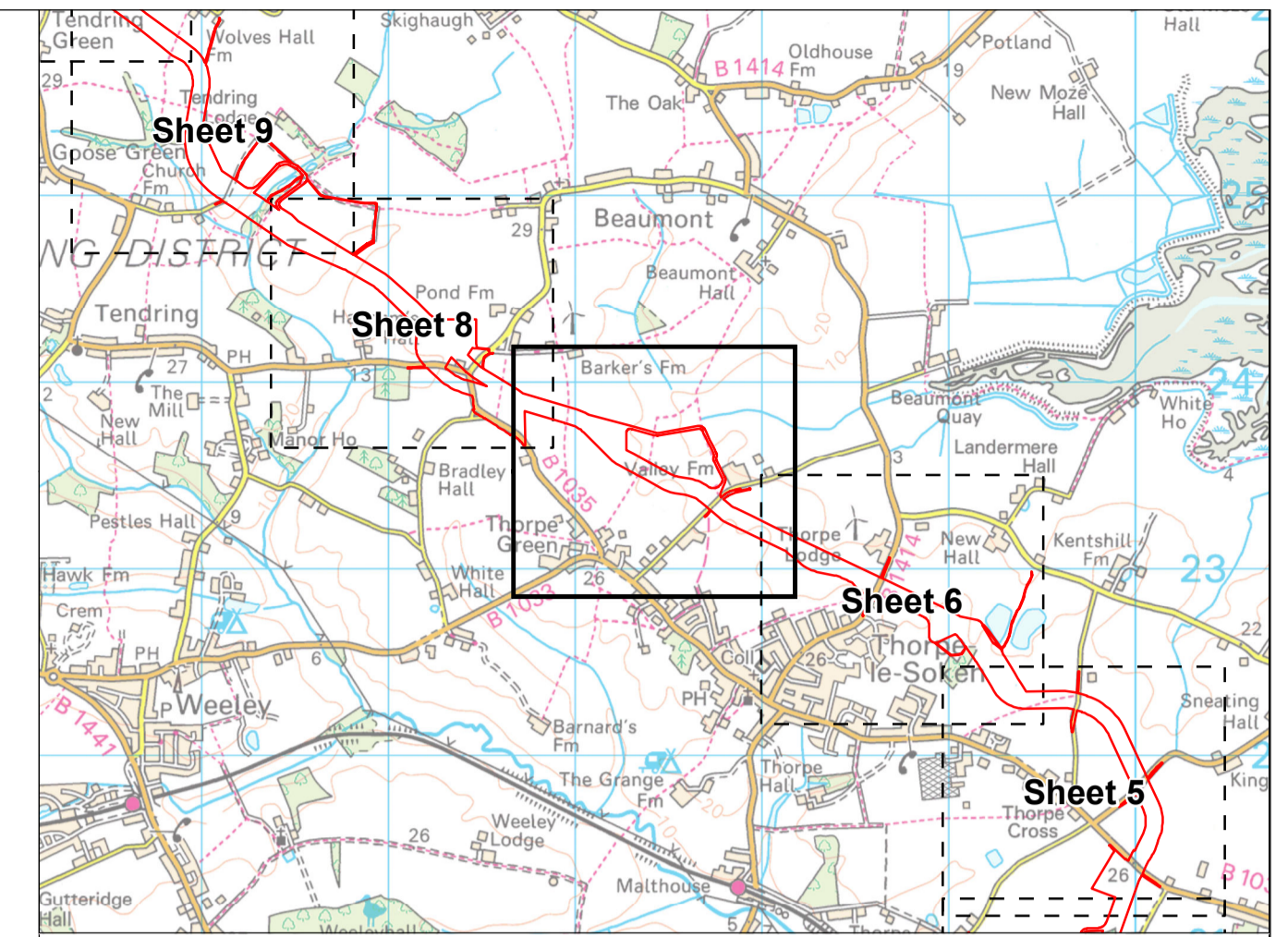
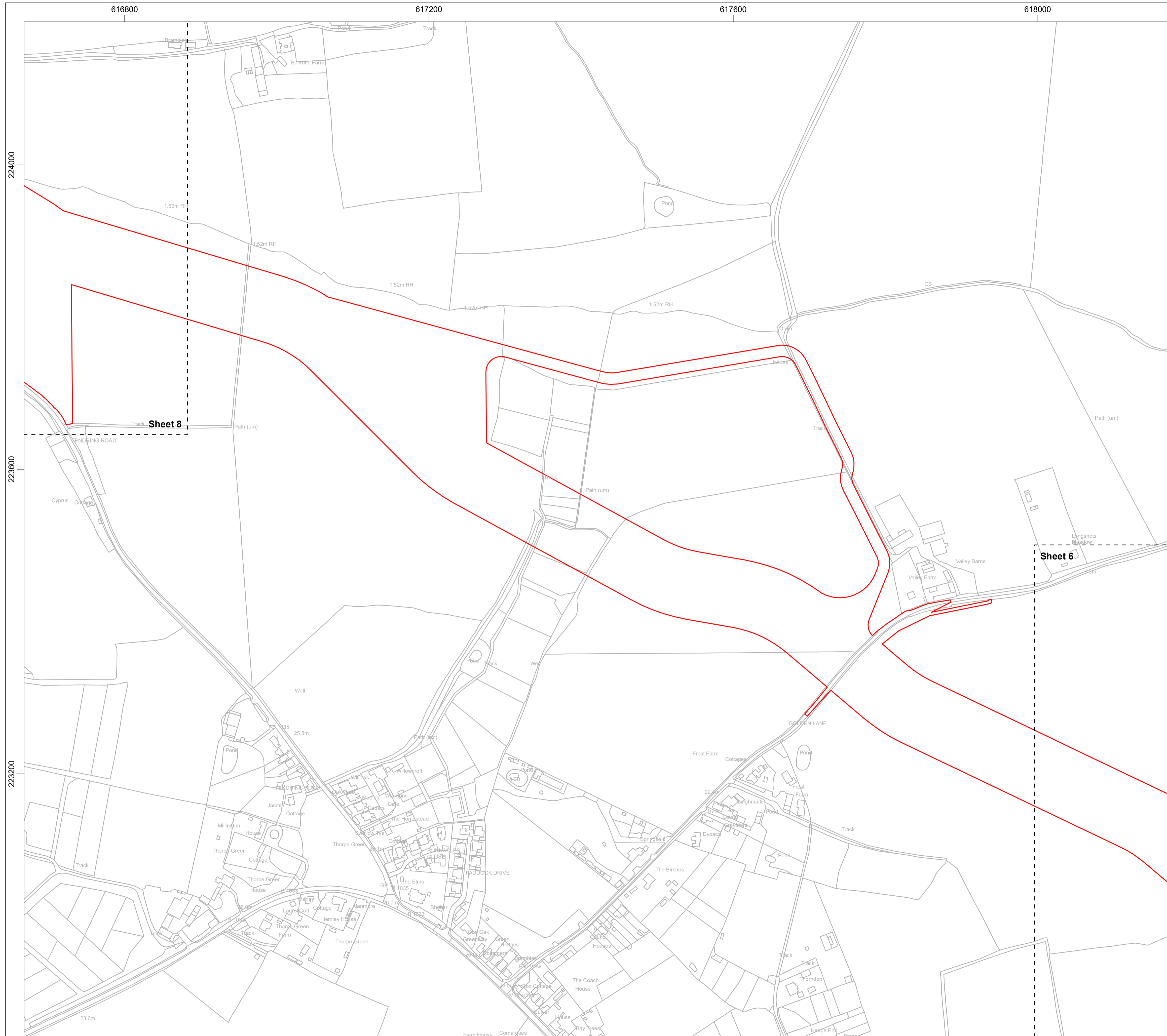
Drawing Title
Location Plan (Onshore) - Sheet 6 of 16

Rev	Date	Remarks	Drwn	Chkd
03	27/06/2024	Third issue	FC	GC
02	22/05/2024	Second issue	FC	GC
01	25/03/2024	First issue	SB	GC

Drawing Number	Doc Ref	APFP Ref
PB9244-RHD-ZZ-ON-DR-GS-0502	5.1	5(2)(o)

Scale	Plot Size	Datum	Projection
1:2,500	A1	OSGB36	BNG





Legend

- Order Limits
- Sheet Boundary

N

0 50 100 200 Metres

Data Source: © HaskoningDHV UK Ltd, 2024.
 © Crown copyright and database rights 2024 Ordnance Survey 0100031673. Contains Ordnance Survey data © Crown copyright and database rights 2024.

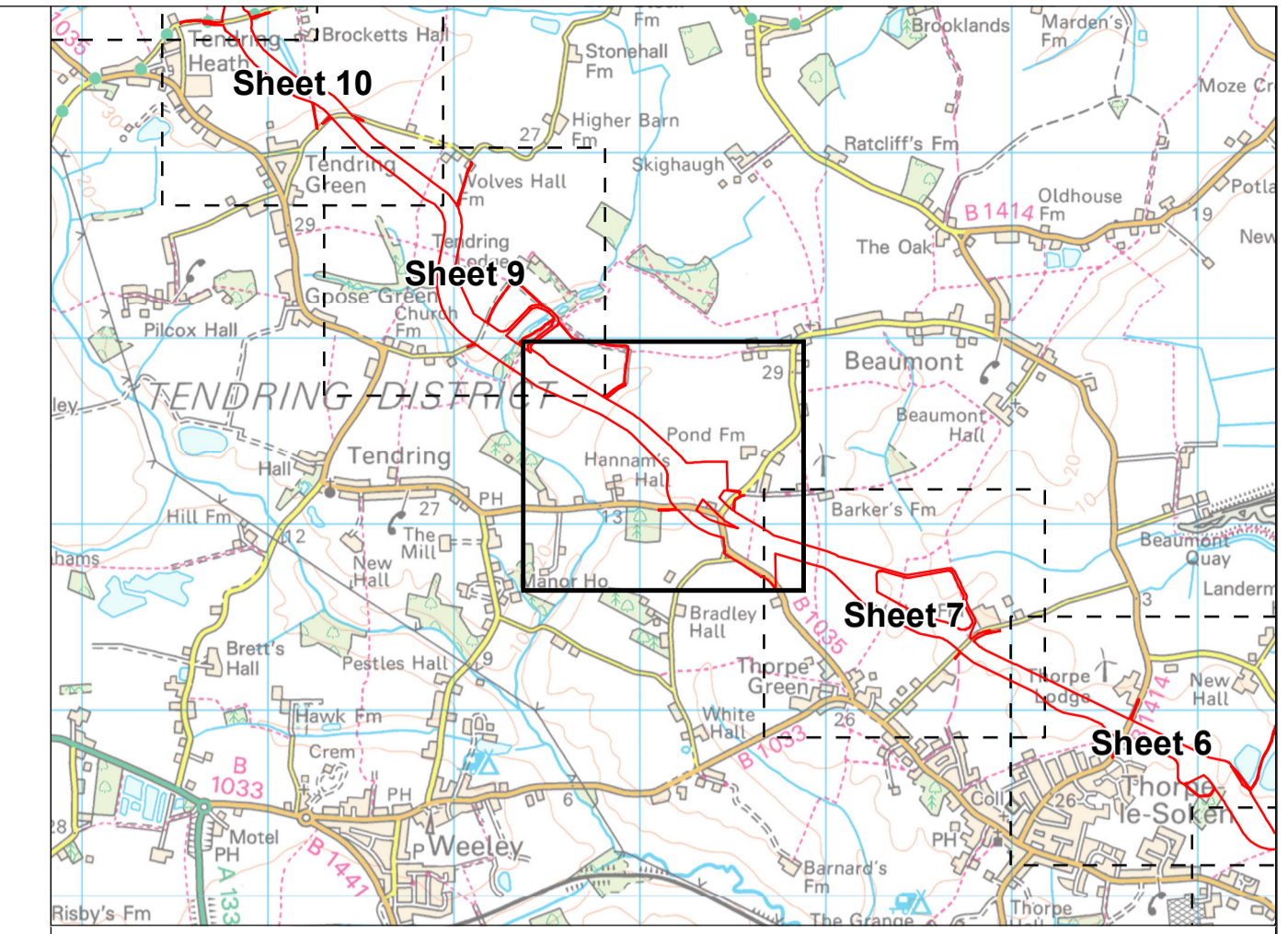
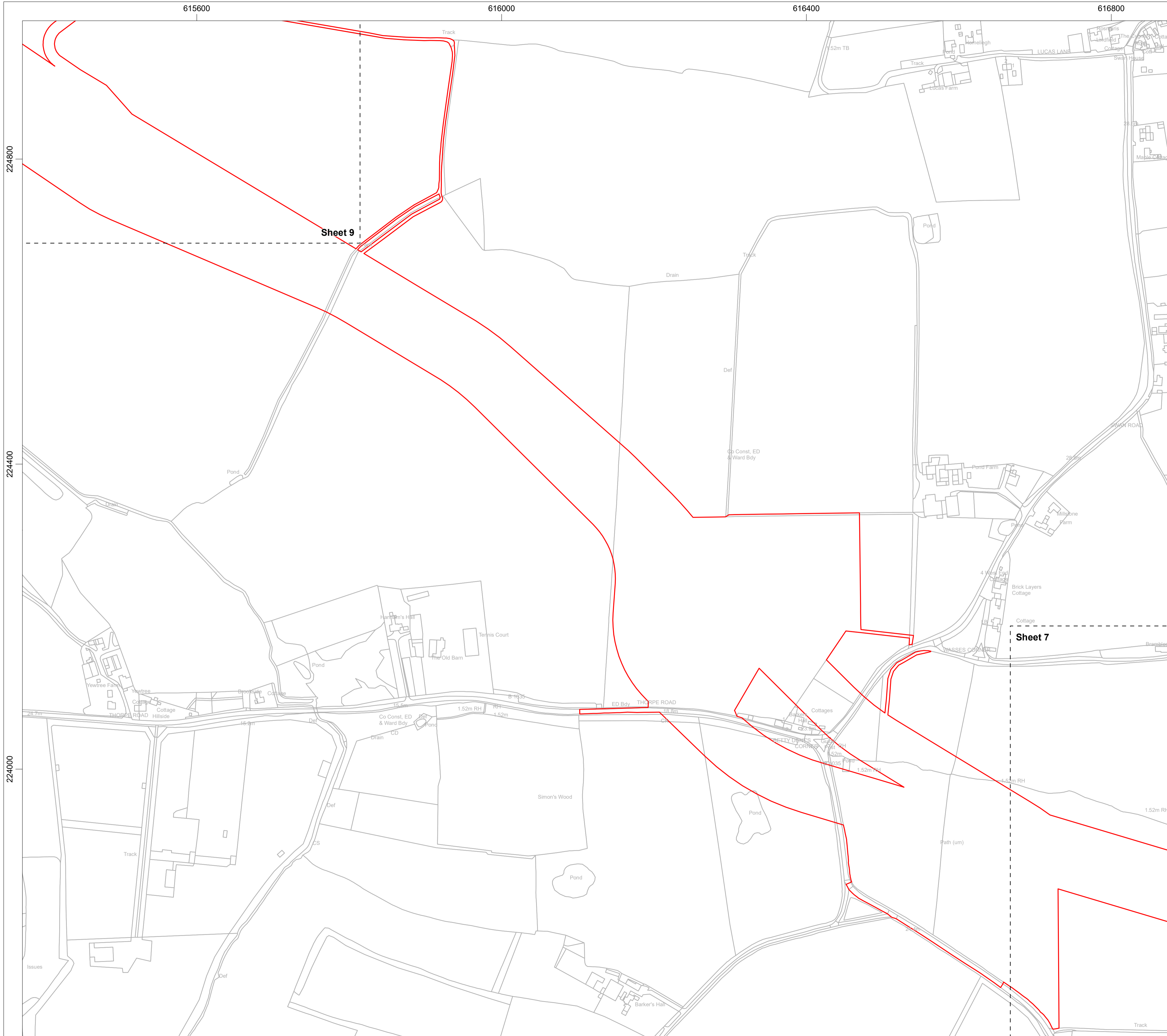
**Location Plan (Onshore) -
Sheet 7 of 16**

Rev	Date	Remarks	Drwn	Chkd
03	27/06/2024	Third issue	FC	GC
02	22/05/2024	Second issue	FC	GC
01	25/03/2024	First issue	SB	GC

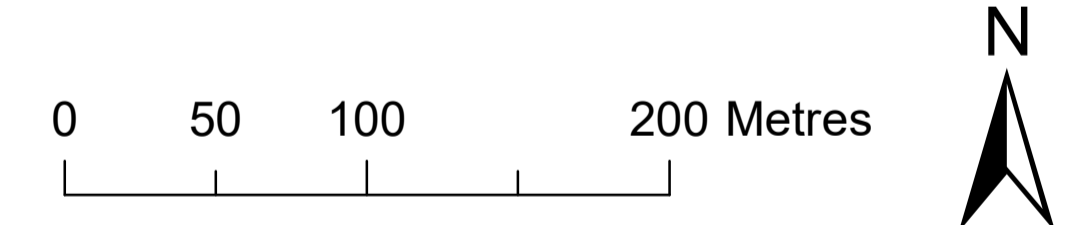
Drawing Number	Doc Ref	APFP Ref
PB9244-RHD-ZZ-ON-DR-GS-0502	5.1	5(2)(o)

Scale	Plot Size	Datum	Projection
1:2,500	A1	OSGB36	BNG





- Legend**
- Order Limits
 - Sheet Boundary



Data Source: © HaskoningDHV UK Ltd, 2024.
 © Crown copyright and database rights 2024 Ordnance Survey 0100031673. Contains Ordnance Survey data © Crown copyright and database rights 2024.

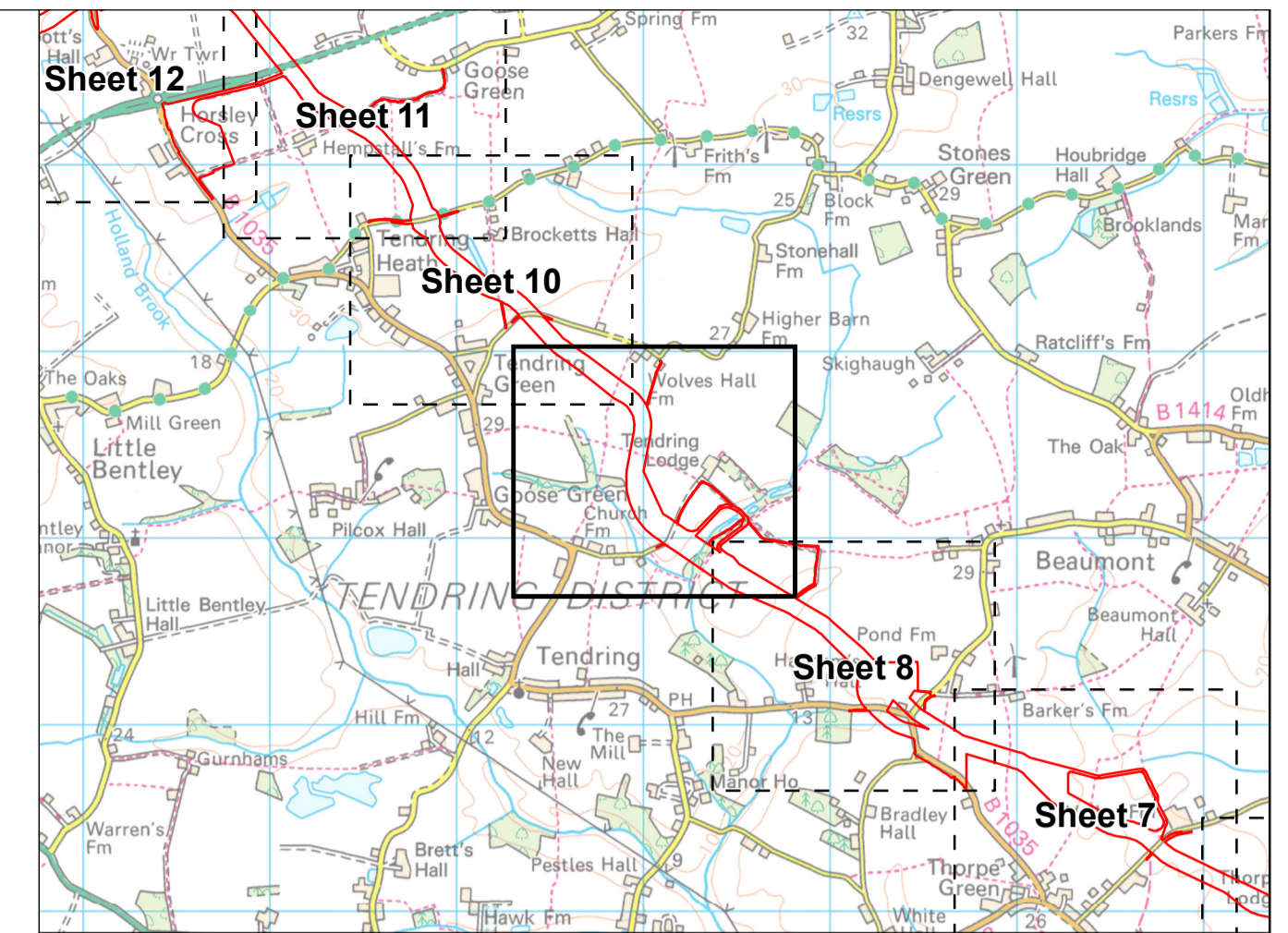
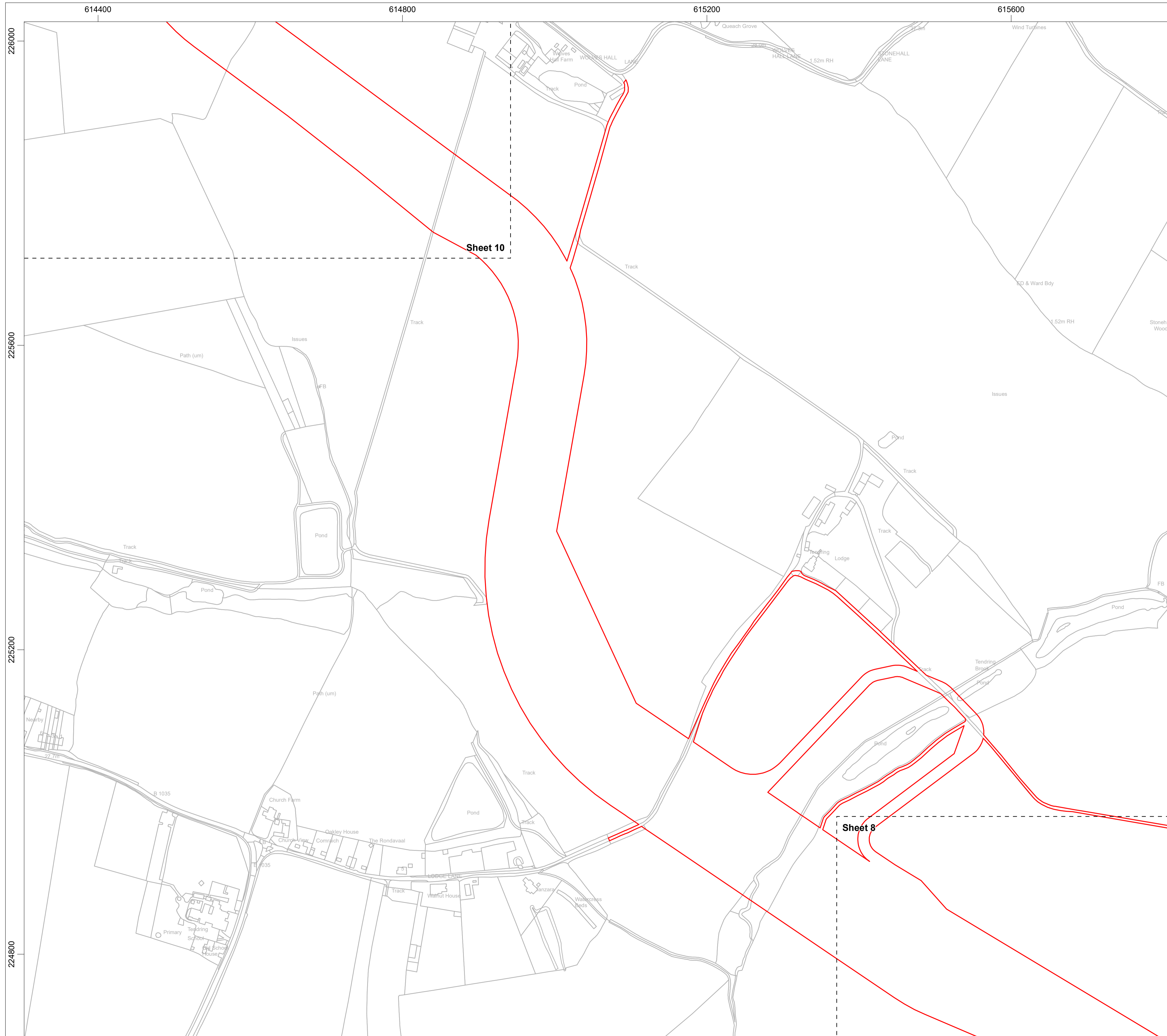
Drawing Title
Location Plan (Onshore) - Sheet 8 of 16

Rev	Date	Remarks	Drwn	Chkd
03	27/06/2024	Third issue	FC	GC
02	22/05/2024	Second issue	FC	GC
01	25/03/2024	First issue	SB	GC

Drawing Number PB9244-RHD-ZZ-ON-DR-GS-0502	Doc Ref 5.1	APFP Ref 5(2)(o)
--	-----------------------	----------------------------

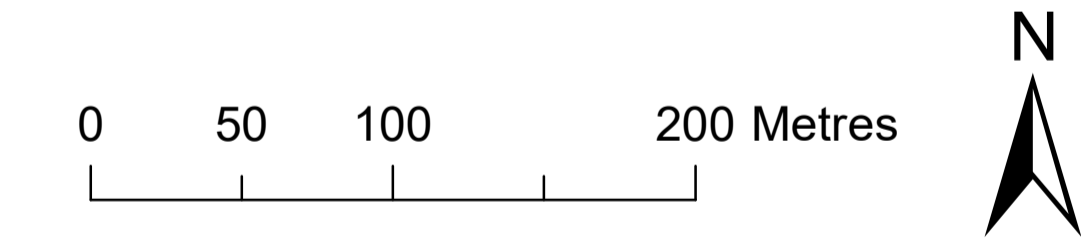
Scale 1:2,500	Plot Size A1	Datum OSGB36	Projection BNG
------------------	-----------------	-----------------	-------------------





Legend

- Order Limits
- Sheet Boundary



Data Source: © HaskoningDHV UK Ltd, 2024.
 © Crown copyright and database rights 2024 Ordnance Survey 0100031673. Contains Ordnance Survey data © Crown copyright and database rights 2024.

Drawing Title
Location Plan (Onshore) - Sheet 9 of 16

Rev	Date	Remarks	Drwn	Chkd
03	27/06/2024	Third issue	FC	GC
02	22/05/2024	Second issue	FC	GC
01	25/03/2024	First issue	SB	GC

Drawing Number	Doc Ref	APFP Ref
PB9244-RHD-ZZ-ON-DR-GS-0502	5.1	5(2)(o)

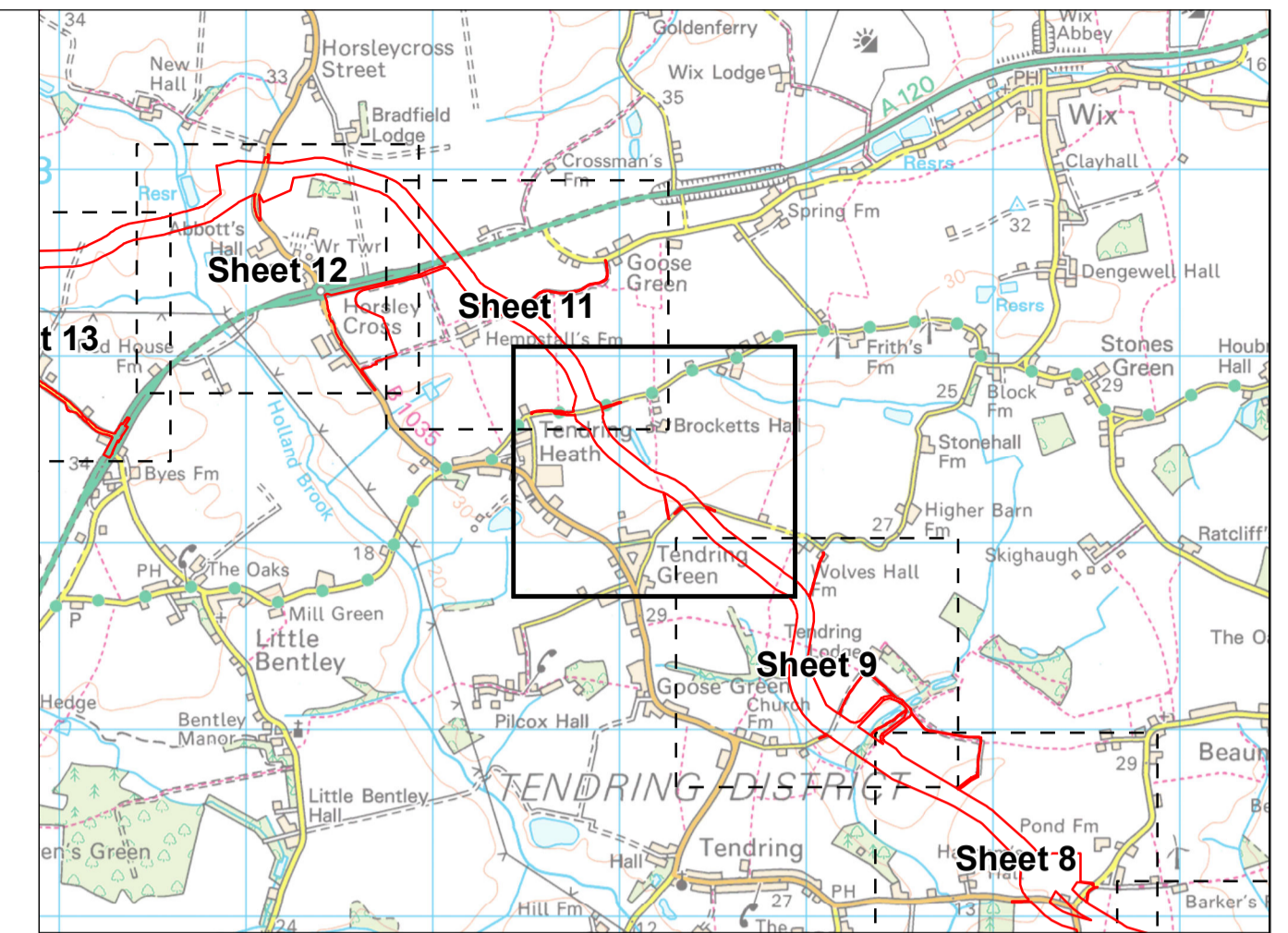
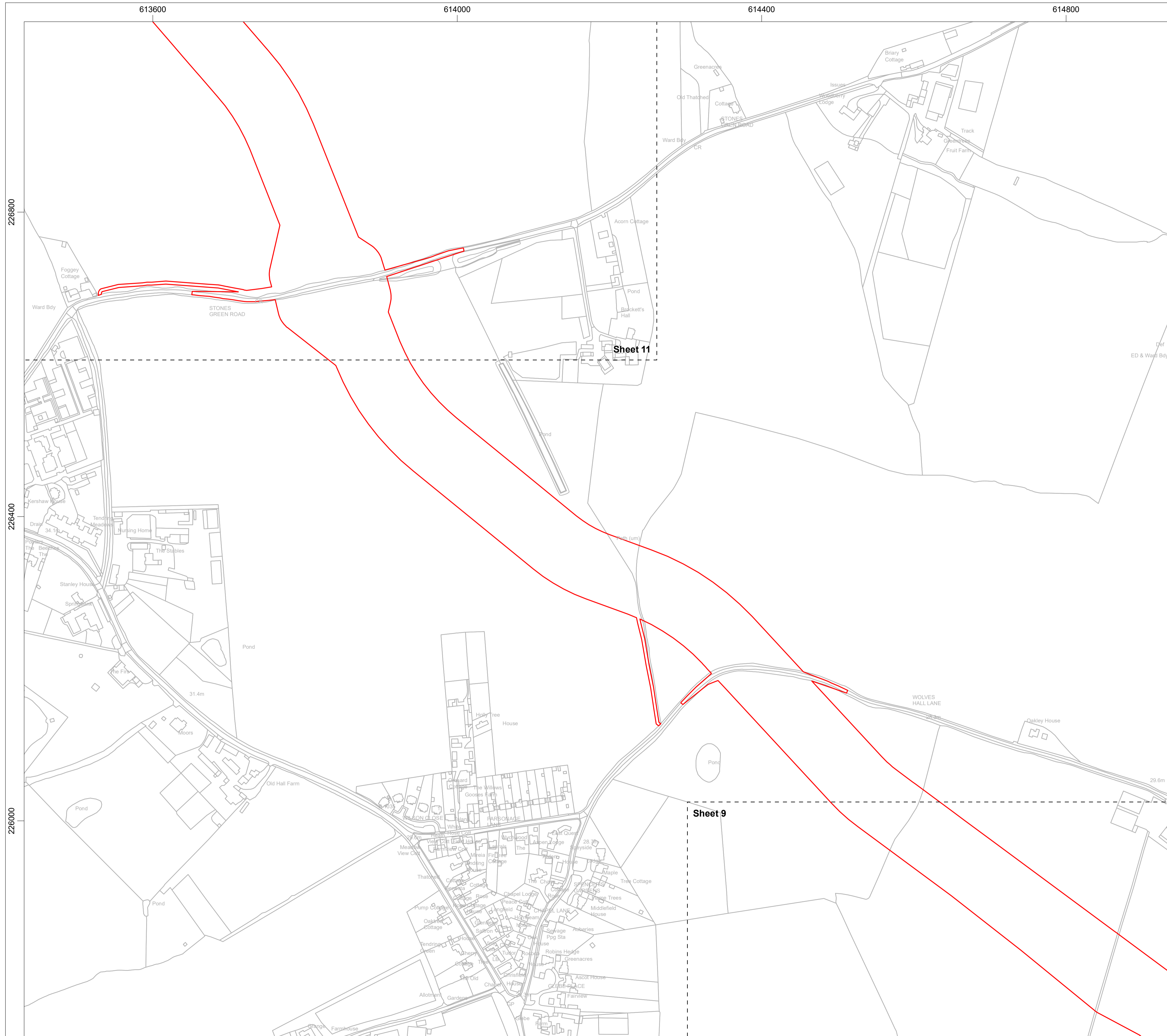
Scale	Plot Size	Datum	Projection
1:2,500	A1	OSGB36	BNG



Royal HaskoningDHV
Enhancing Society Together

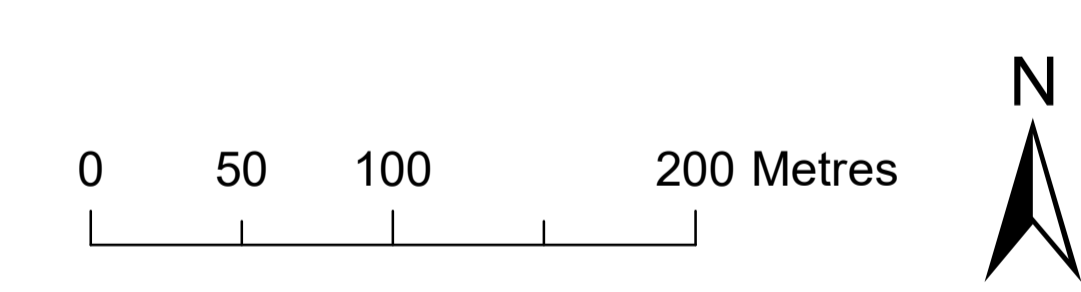


NORTH FALLS
Offshore Wind Farm



Legend

- Order Limits
- Sheet Boundary



Data Source: © HaskoningDHV UK Ltd, 2024.
 © Crown copyright and database rights 2024 Ordnance Survey 0100031673. Contains Ordnance Survey data © Crown copyright and database rights 2024.

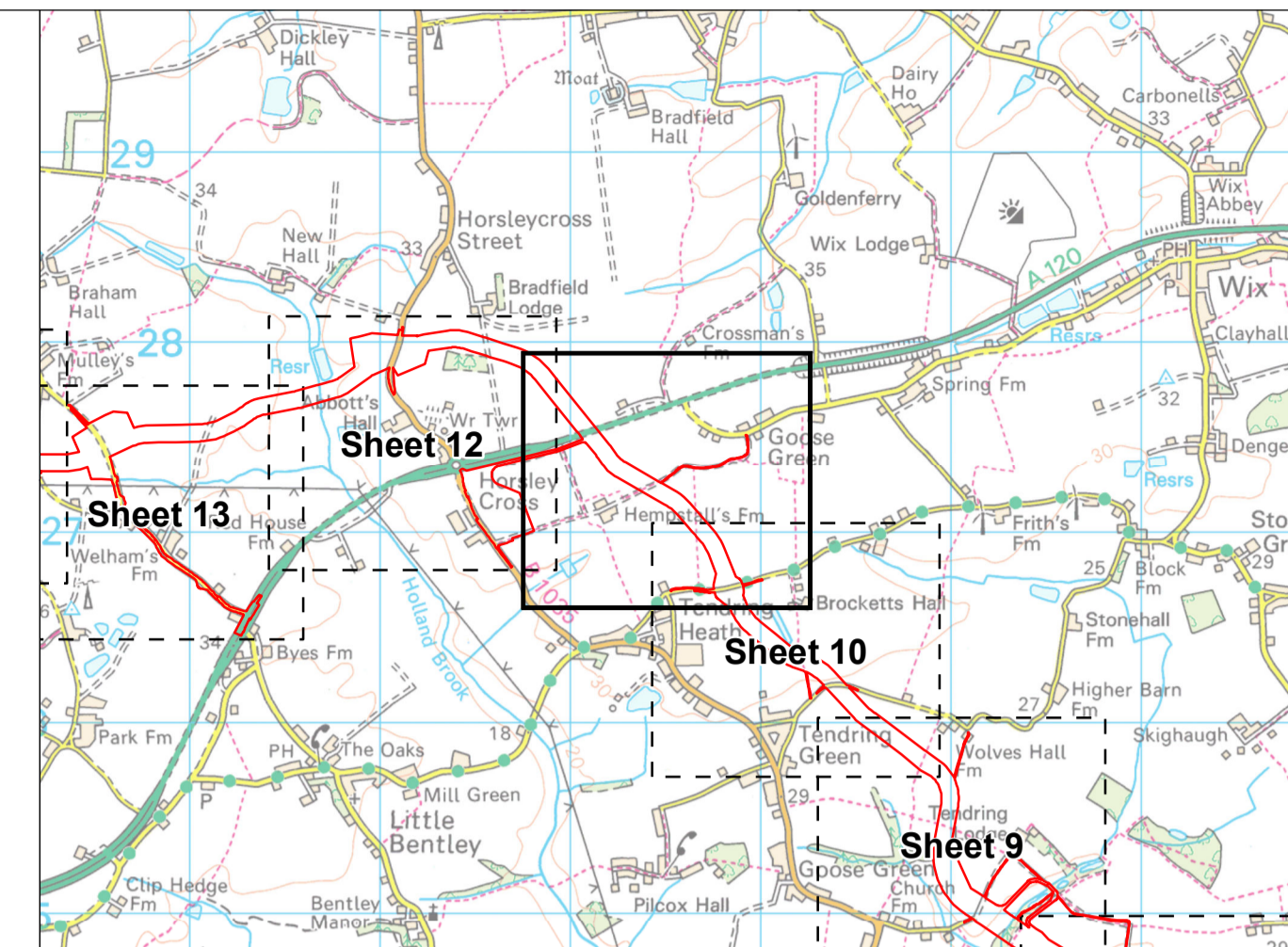
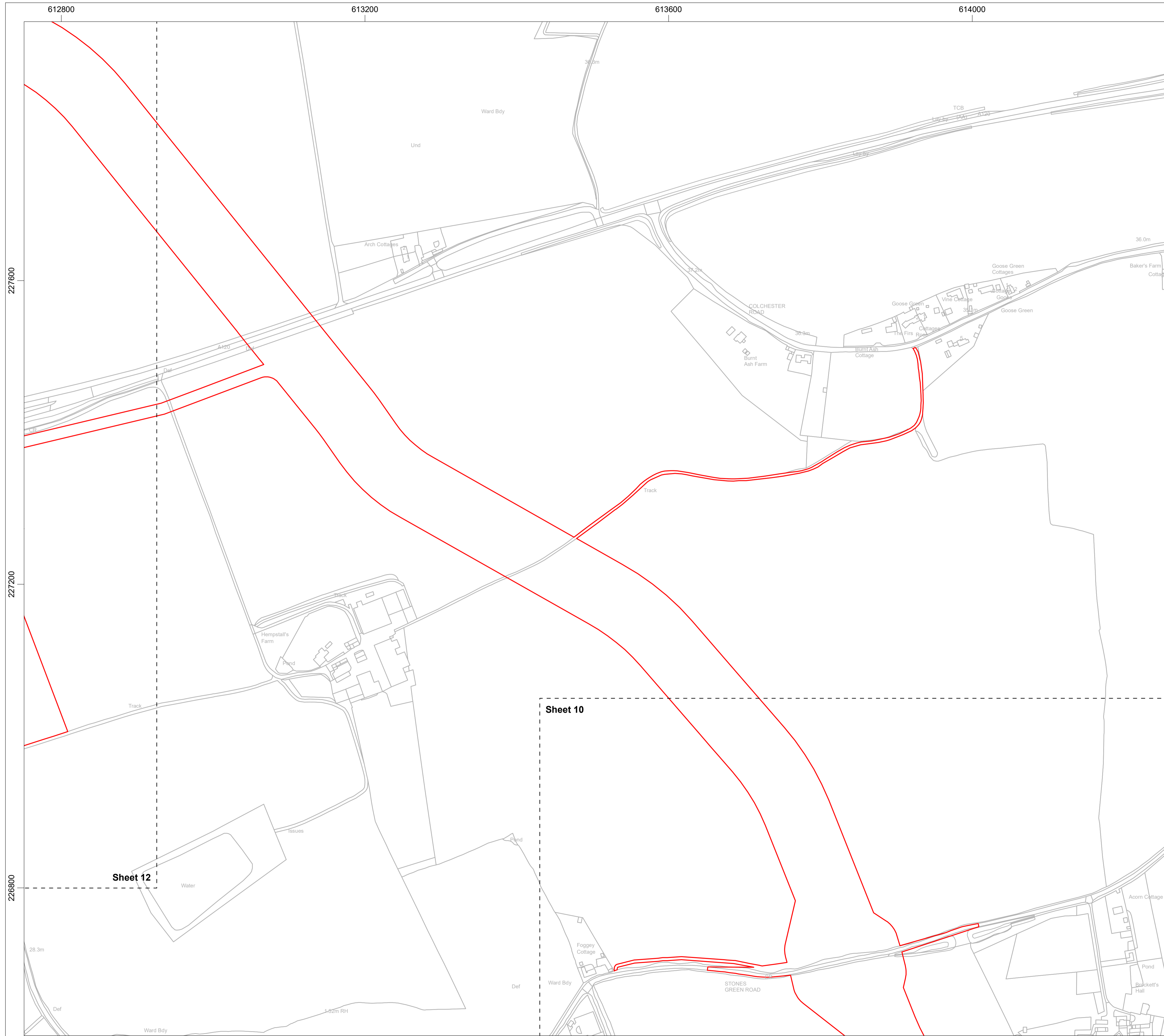
Drawing Title
Location Plan (Onshore) - Sheet 10 of 16

Rev	Date	Remarks	Drwn	Chkd
03	27/06/2024	Third issue	FC	GC
02	22/05/2024	Second issue	FC	GC
01	25/03/2024	First issue	SB	GC

Drawing Number: **PB9244-RHD-ZZ-ON-DR-GS-0502** Doc Ref: **5.1** APFP Ref: **5(2)(o)**

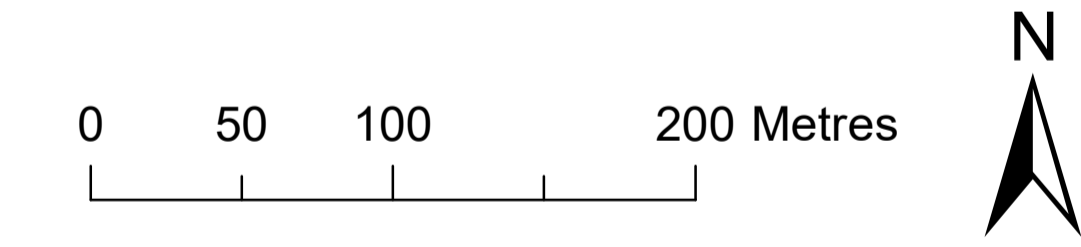
Scale: 1:2,500 Plot Size: A1 Datum: OSGB36 Projection: BNG





Legend

- Order Limits
- Sheet Boundary



Data Source: © HaskoningDHV UK Ltd, 2024.
 © Crown copyright and database rights 2024 Ordnance Survey 0100031673. Contains Ordnance Survey data © Crown copyright and database rights 2024.

Drawing Title

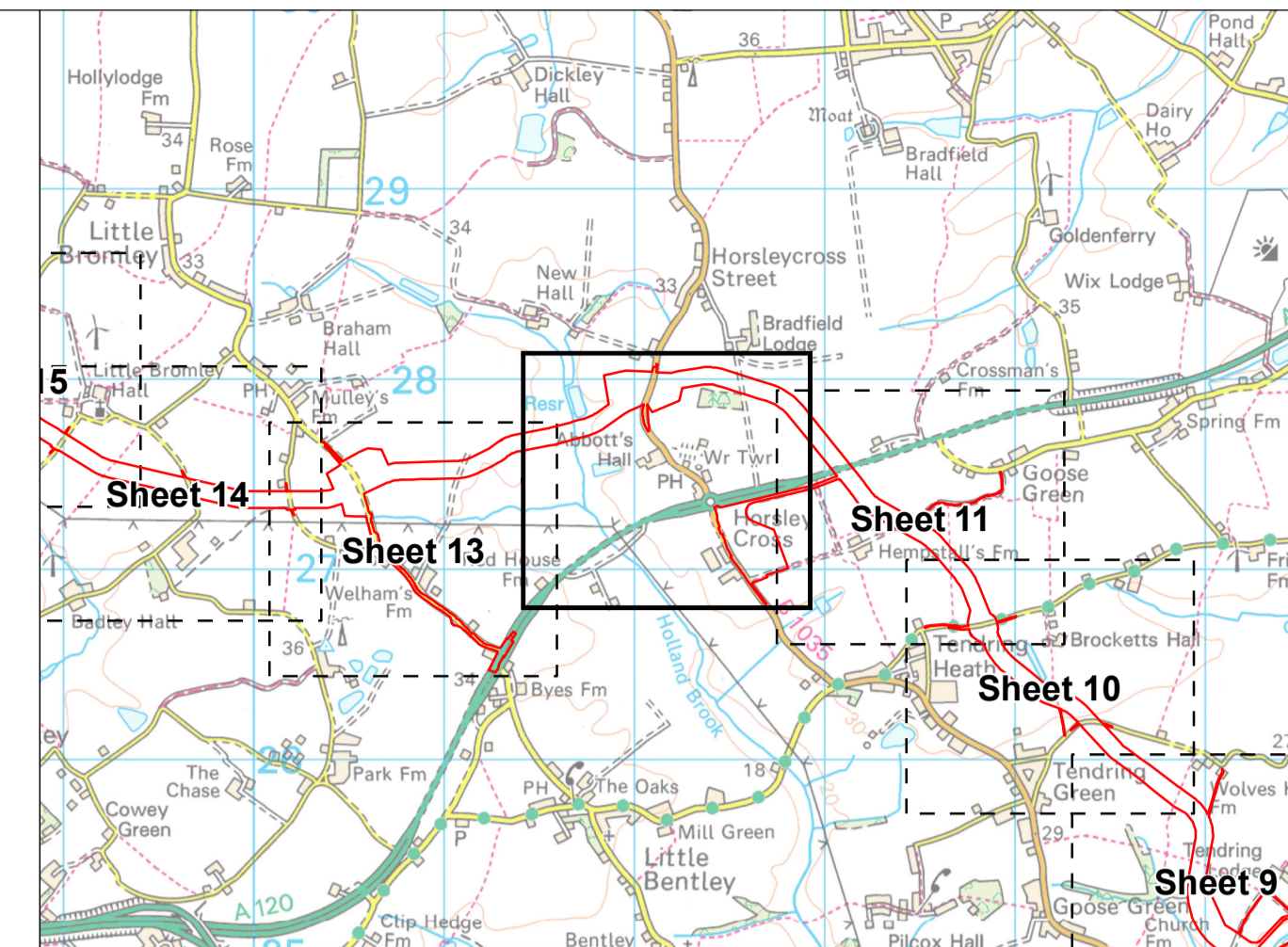
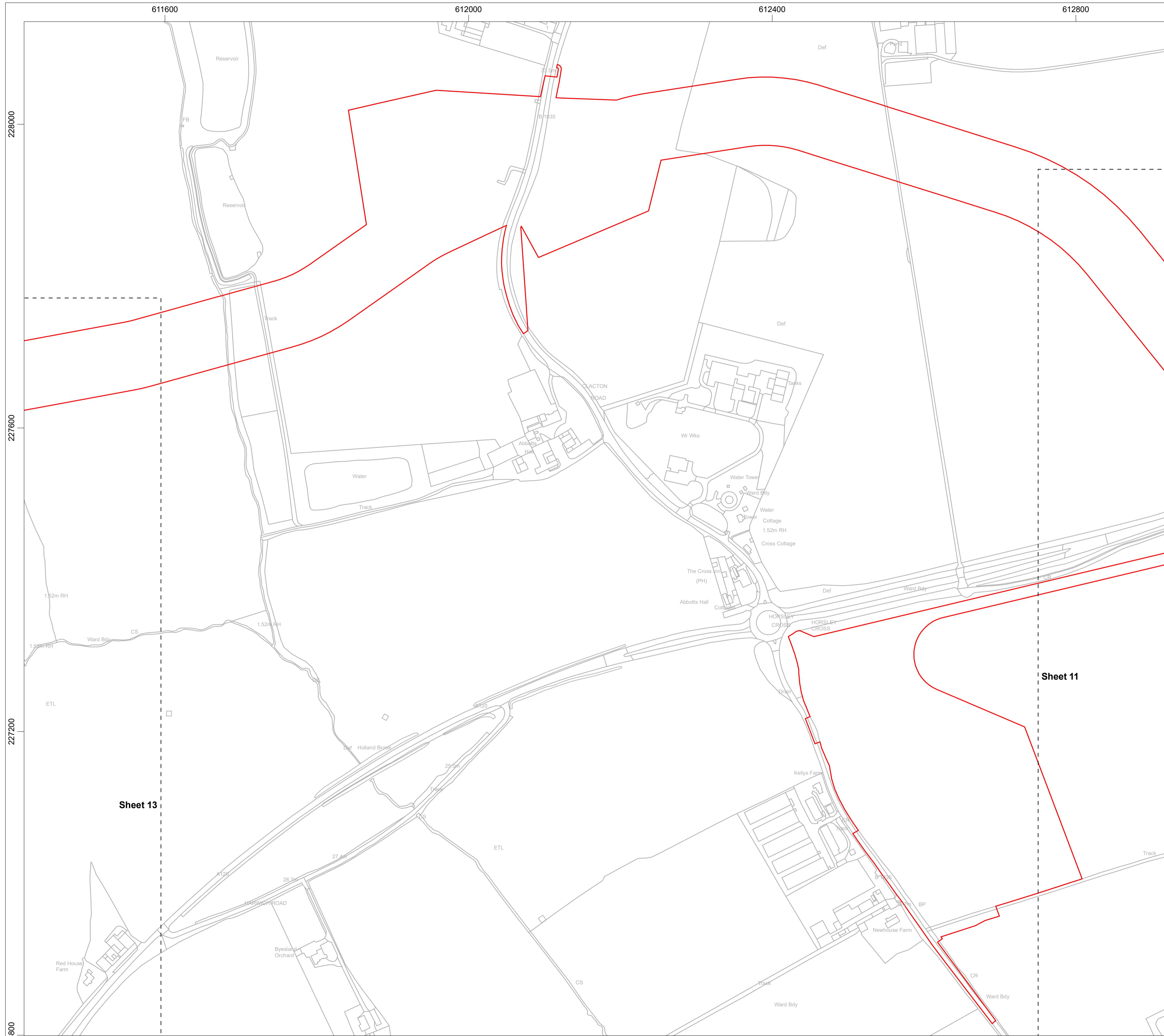
Location Plan (Onshore) - Sheet 11 of 16

Rev	Date	Remarks	Drwn	Chkd
03	27/06/2024	Third issue	FC	GC
02	22/05/2024	Second issue	FC	GC
01	25/03/2024	First issue	SB	GC

Drawing Number: **PB9244-RHD-ZZ-ON-DR-GS-0502** Doc Ref: **5.1** APFP Ref: **5(2)(o)**

Scale: **1:2,500** Plot Size: **A1** Datum: **OSGB36** Projection: **BNG**

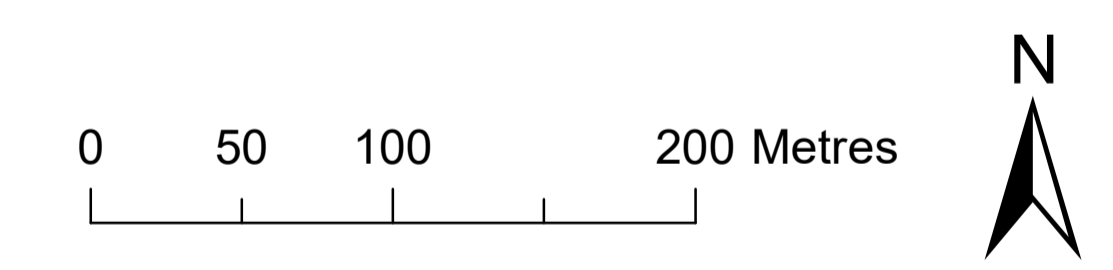




Legend

Order Limits

Sheet Boundary



Data Source: © HaskoningDHV UK Ltd, 2024.
 © Crown copyright and database rights 2024 Ordnance Survey 0100031673. Contains Ordnance Survey data © Crown copyright and database rights 2024.

Drawing Title

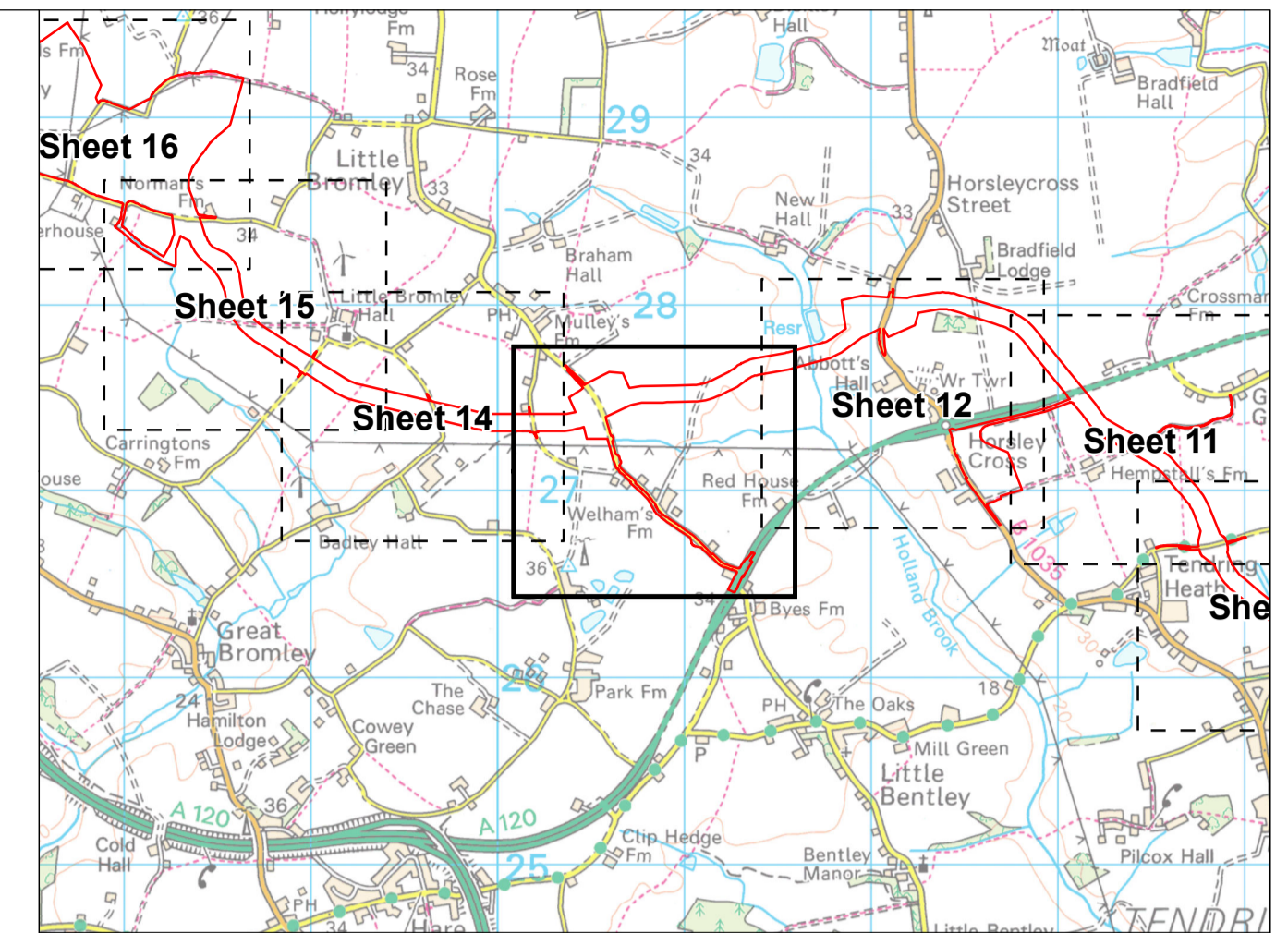
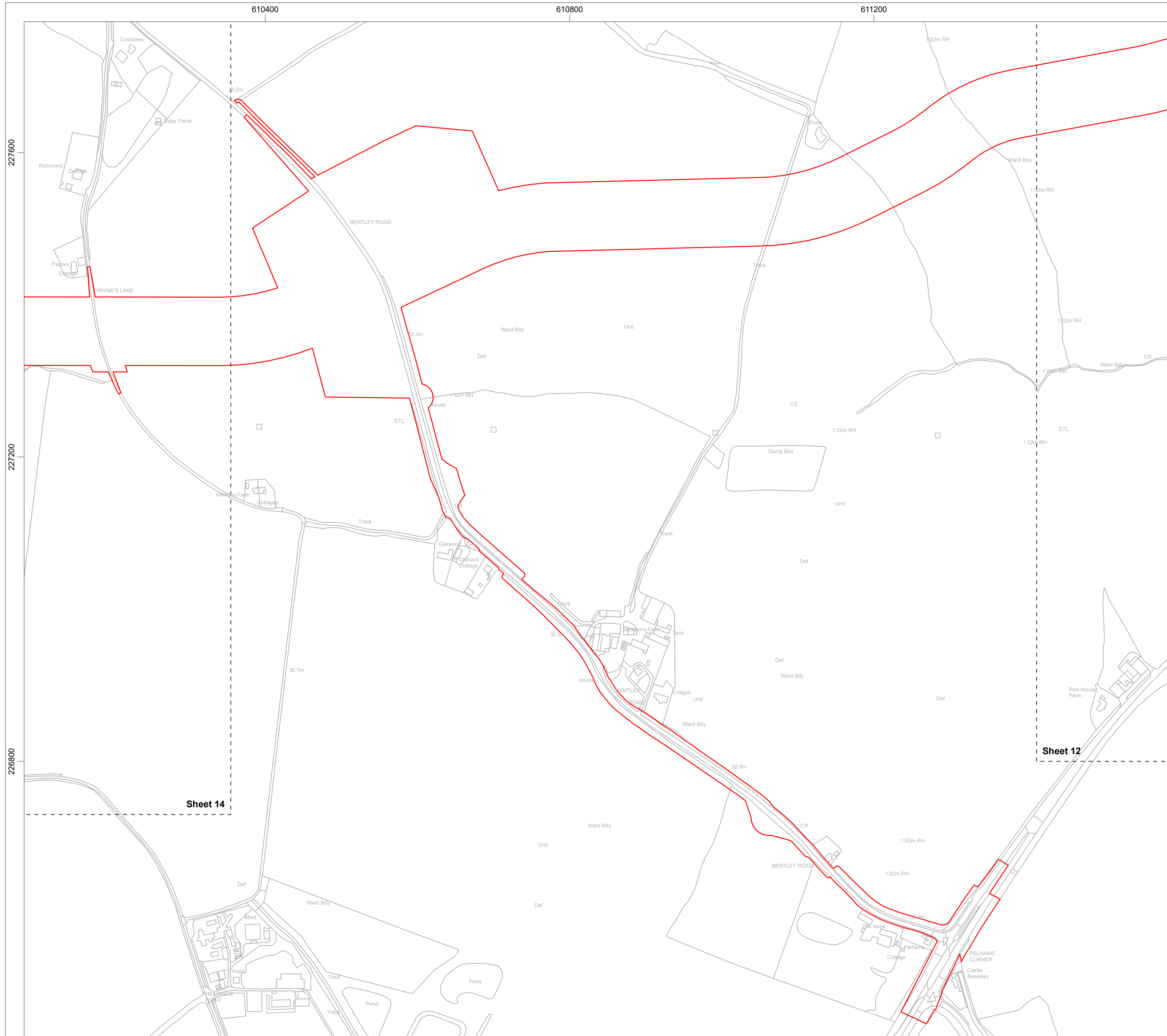
Location Plan (Onshore) - Sheet 12 of 16

Rev	Date	Remarks	Drwn	Chkd
03	27/06/2024	Third issue	FC	GC
02	22/05/2024	Second issue	FC	GC
01	25/03/2024	First issue	SB	GC

Drawing Number: **PB9244-RHD-ZZ-ON-DR-GS-0502** Doc Ref: **5.1** APFP Ref: **5(2)(o)**

Scale: 1:2,500 Plot Size: A1 Datum: OSGB36 Projection: BNG





Legend

- Order Limits
- Sheet Boundary

N

0 50 100 200 Metres

Data Source: © HaskoningDHV UK Ltd, 2024.
 © Crown copyright and database rights 2024 Ordnance Survey 0100031673. Contains Ordnance Survey data © Crown copyright and database rights 2024.

Drawing Title

Location Plan (Onshore) - Sheet 13 of 16

Rev	Date	Remarks	Drwn	Chkd
03	27/06/2024	Third issue	FC	GC
02	22/05/2024	Second issue	FC	GC
01	25/03/2024	First issue	SB	GC

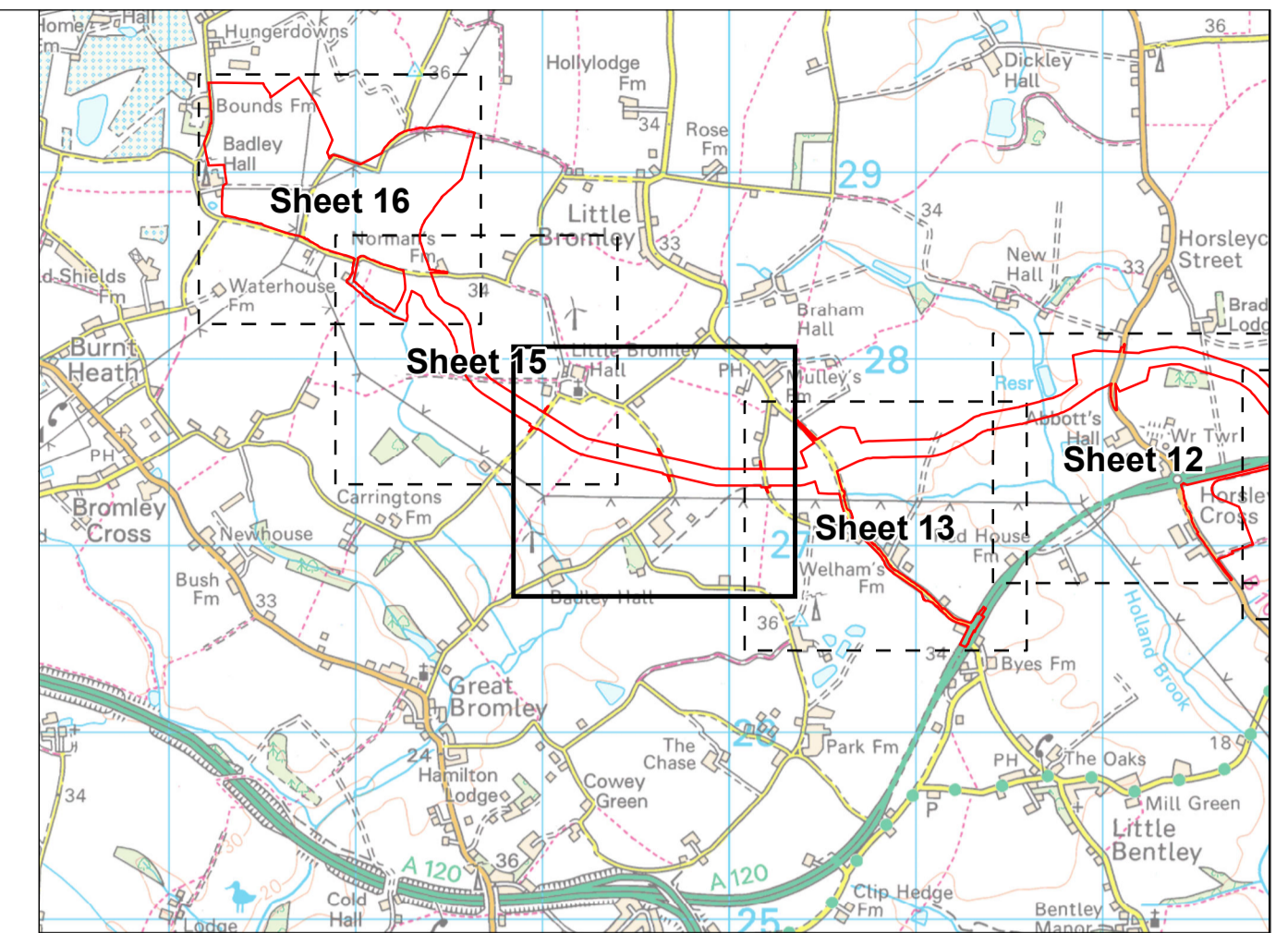
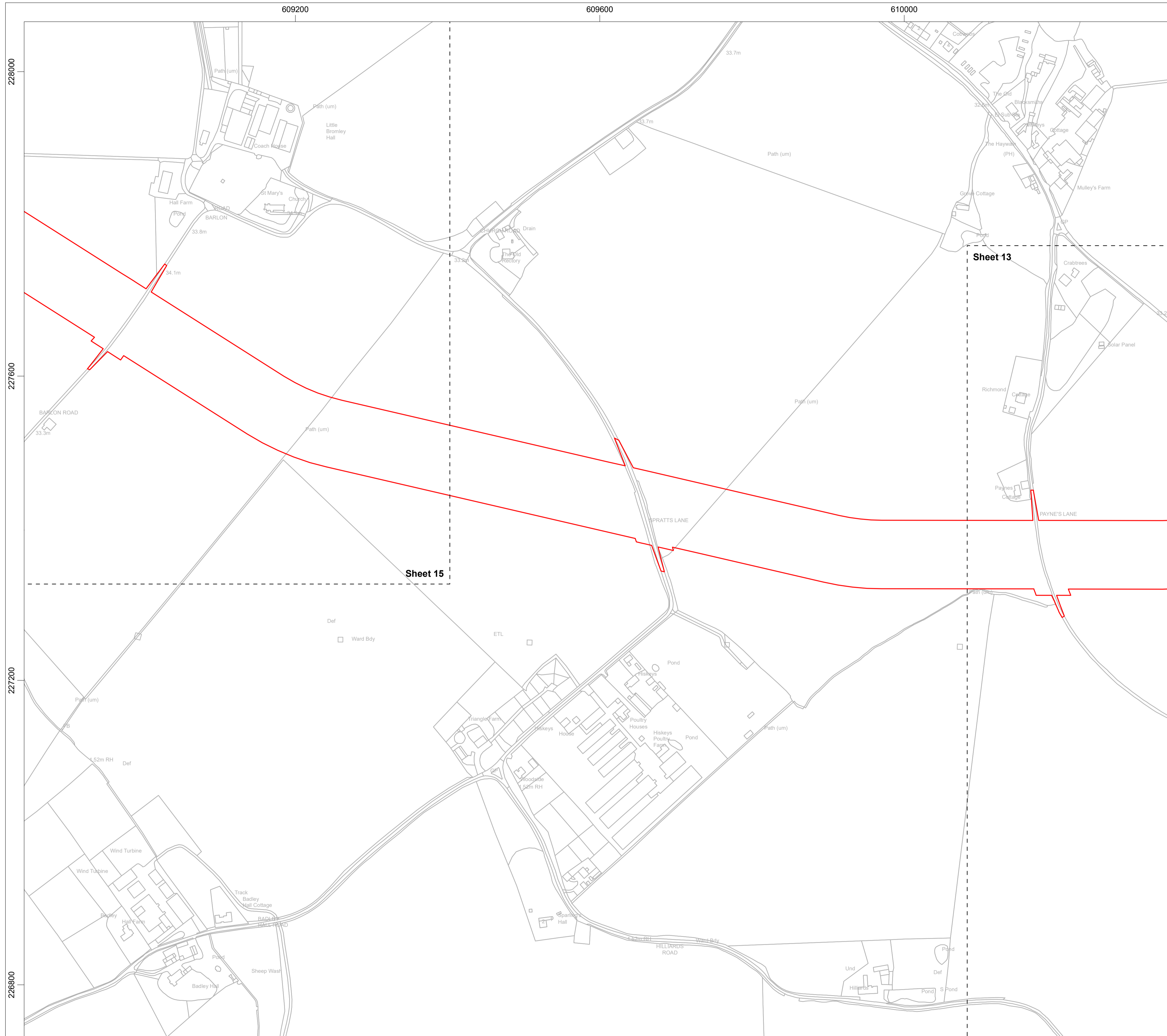
Drawing Number	Doc Ref	APFP Ref	
PB9244-RHD-ZZ-ON-DR-GS-0502	5.1	5(2)(o)	
Scale	Plot Size	Datum	Projection
1:2,500	A1	OSGB36	BNG



Royal HaskoningDHV
Enhancing Society Together



NORTH FALLS
Offshore Wind Farm



Legend

- Order Limits
- Sheet Boundary



Data Source: © HaskoningDHV UK Ltd, 2024.
 © Crown copyright and database rights 2024 Ordnance Survey 0100031673. Contains Ordnance Survey data © Crown copyright and database rights 2024.

Drawing Title

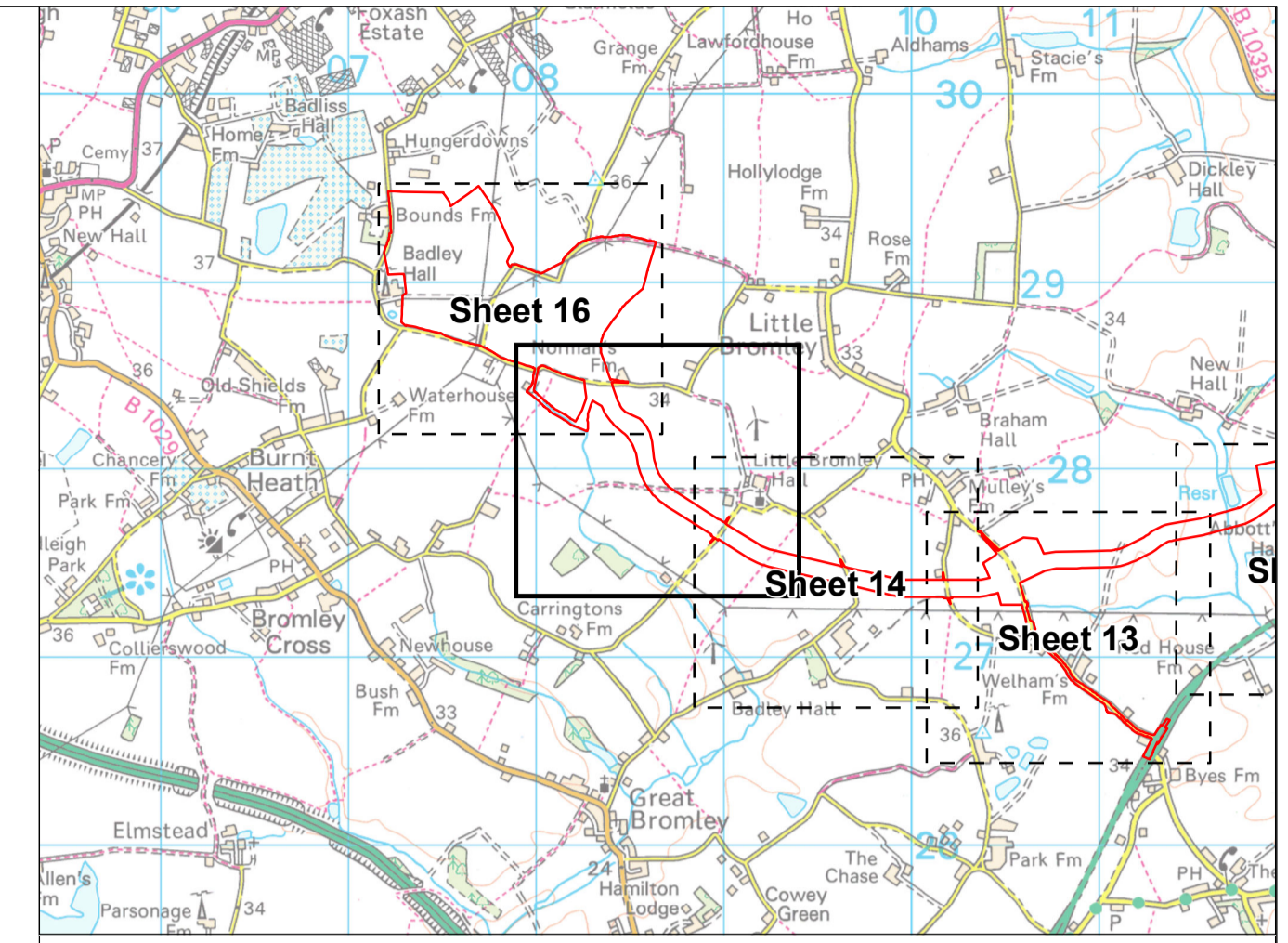
Location Plan (Onshore) - Sheet 14 of 16

Rev	Date	Remarks	Drwn	Chkd
03	27/06/2024	Third issue	FC	GC
02	22/05/2024	Second issue	FC	GC
01	25/03/2024	First issue	SB	GC

Drawing Number PB9244-RHD-ZZ-ON-DR-GS-0502	Doc Ref 5.1	APFP Ref 5(2)(o)
--	-----------------------	----------------------------


Scale 1:2,500	Plot Size A1	Datum OSGB36	Projection BNG
------------------	-----------------	-----------------	-------------------





Legend

- Order Limits
- Sheet Boundary



Data Source: © HaskoningDHV UK Ltd, 2024.
 © Crown copyright and database rights 2024 Ordnance Survey 0100031673. Contains Ordnance Survey data © Crown copyright and database rights 2024.

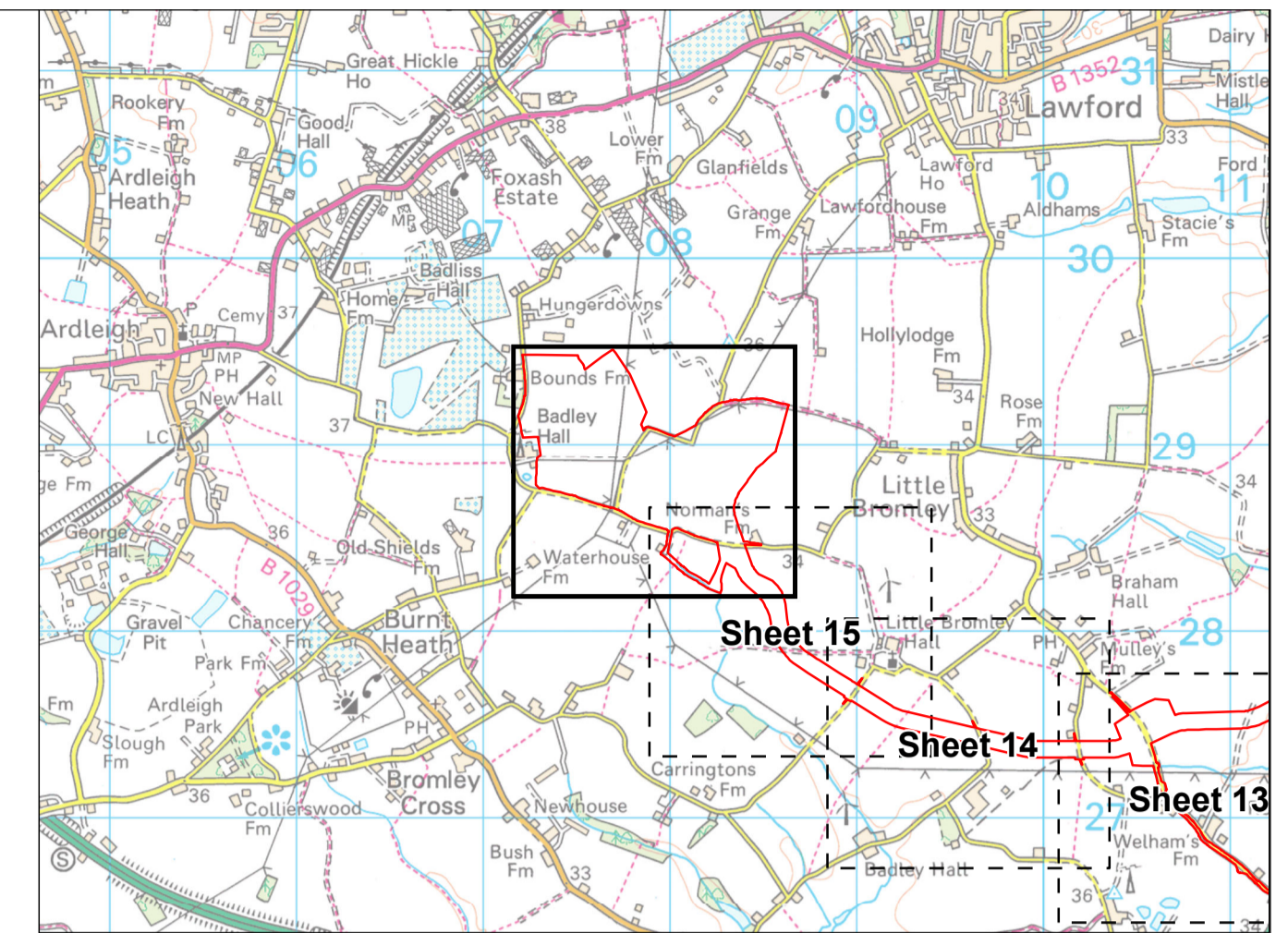
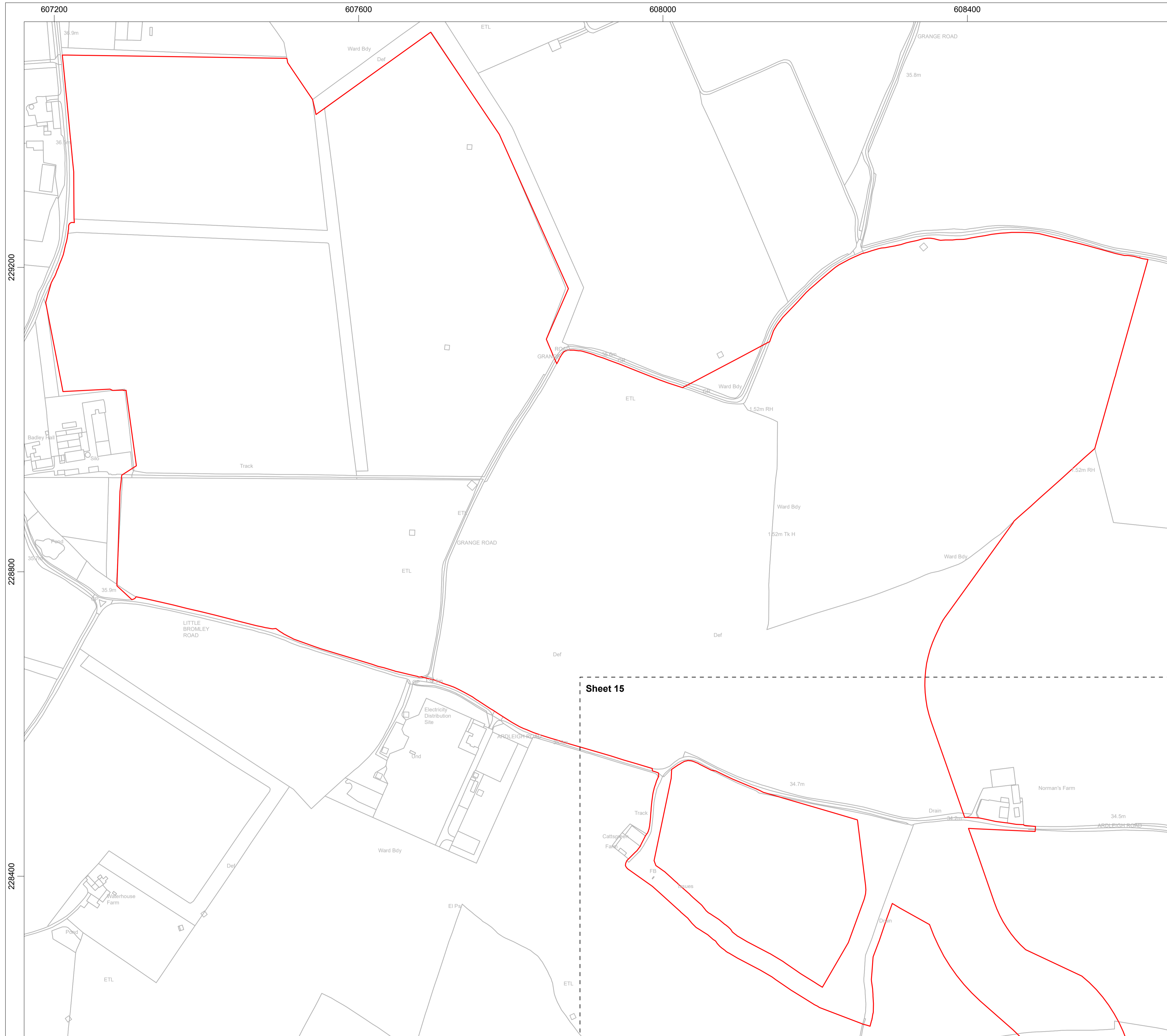
Drawing Title
Location Plan (Onshore) - Sheet 15 of 16

Rev	Date	Remarks	Drwn	Chkd
03	27/06/2024	Third issue	FC	GC
02	22/05/2024	Second issue	FC	GC
01	25/03/2024	First issue	SB	GC

Drawing Number	Doc Ref	APFP Ref
PB9244-RHD-ZZ-ON-DR-GS-0502	5.1	5(2)(o)

Scale 1:2,500	Plot Size A1	Datum OSGB36	Projection BNG
------------------	-----------------	-----------------	-------------------

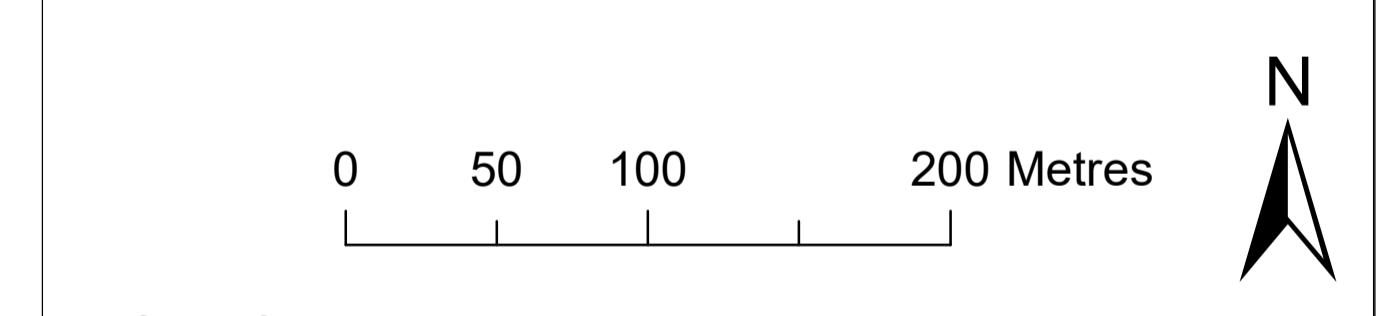




Legend

Order Limits

Sheet Boundary



Data Source: © HaskoningDHV UK Ltd, 2024.
 © Crown copyright and database rights 2024 Ordnance Survey 0100031673. Contains Ordnance Survey data © Crown copyright and database rights 2024.

Drawing Title

Location Plan (Onshore) - Sheet 16 of 16

Rev	Date	Remarks	Drwn	Chkd
03	27/06/2024	Third issue	FC	GC
02	22/05/2024	Second issue	FC	GC
01	25/03/2024	First issue	SB	GC

Drawing Number: **PB9244-RHD-ZZ-ON-DR-GS-0502** Doc Ref: **5.1** APFP Ref: **5(2)(o)**

Scale: 1:2,500 Plot Size: A1 Datum: OSGB36 Projection: BNG





NORTH FALLS

Offshore Wind Farm



HARNESSING THE POWER OF NORTH SEA WIND

North Falls Offshore Wind Farm Limited

A joint venture company owned equally by SSE Renewables and RWE.

To contact please email contact@northfallsoffshore.com

© 2024 All Rights Reserved

North Falls Offshore Wind Farm Limited Registered Address: Windmill Hill Business Park, Whitehill Way, Swindon, Wiltshire, SN5 6PB, United Kingdom
Registered in England and Wales Company Number: 12435947

NorthFallsOffshore.com