




Baseline photograph

This image provides landscape and visual context only



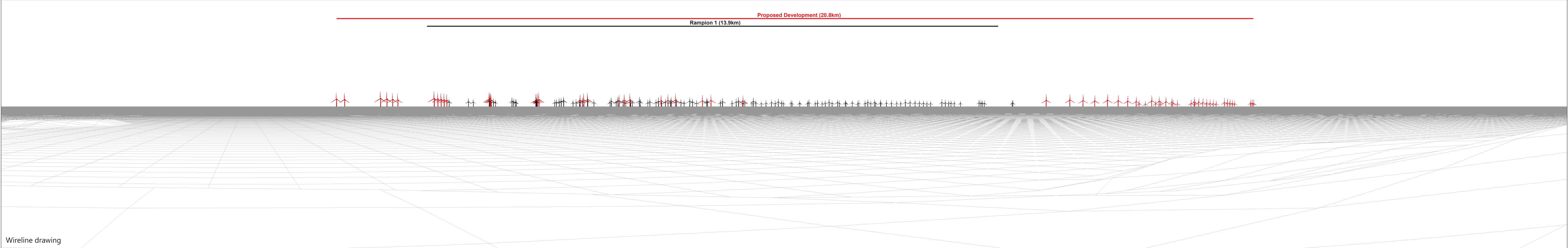
Wireline drawing

<p>OS reference: 531256 E 103844 N Eye level: 9 m AOD Direction of view: 121° Nearest turbine: 20.83 km</p>	<p>Horizontal field of view: 90° (cylindrical projection) Principal distance: 522 mm Paper size: 841 x 297 mm (half A1) Correct printed image size: 820 x 130 mm</p>	<p>Camera: Canon EOS 6D Lens: Canon EF 50mm f/1.4 Camera height: 1.5 m Date and time: 05/11/2020 11:17</p>	<p>Notes: - Figure produced to accord with the Landscape Institute's Technical Guidance Note 6/19: Visual Representation of Development Proposals. - © Crown copyright and database rights 2022 Ordnance Survey 0100031673. - 100% Enlargement - TYPE 4 VISUALISATION</p>	<table border="1"> <tr> <td>Company:</td> <td>OPEN</td> <td>Drawn date:</td> <td>13/11/2023</td> </tr> <tr> <td>Drawn by:</td> <td>LT</td> <td>Status:</td> <td>EXAMINATION</td> </tr> <tr> <td>Chk/Aprvd:</td> <td>WSP</td> <td>File:</td> <td></td> </tr> </table>	Company:	OPEN	Drawn date:	13/11/2023	Drawn by:	LT	Status:	EXAMINATION	Chk/Aprvd:	WSP	File:			<p>Figure 15.33k Viewpoint 8: Brighton sea front promenade (Night)</p>
Company:	OPEN	Drawn date:	13/11/2023															
Drawn by:	LT	Status:	EXAMINATION															
Chk/Aprvd:	WSP	File:																




Baseline photograph

This image provides landscape and visual context only




Wireline drawing

<p>OS reference: 531256 E 103844 N Eye level: 9 m AOD Direction of view: 211° Nearest turbine: 20.83 km</p>	<p>Horizontal field of view: 90° (cylindrical projection) Principal distance: 522 mm Paper size: 841 x 297 mm (half A1) Correct printed image size: 820 x 130 mm</p>	<p>Camera: Canon EOS 6D Lens: Canon EF 50mm f/1.4 Camera height: 1.5 m Date and time: 05/11/2020 11:17</p>	<p>Notes: - Figure produced to accord with the Landscape Institute's Technical Guidance Note 6/19: Visual Representation of Development Proposals. - © Crown copyright and database rights 2022 Ordnance Survey 0100031673. - 100% Enlargement - TYPE 4 VISUALISATION</p>	<table border="1"> <tr> <td>Company:</td> <td>OPEN</td> <td>Drawn date:</td> <td>13/11/2023</td> </tr> <tr> <td>Drawn by:</td> <td>LT</td> <td>Status:</td> <td>EXAMINATION</td> </tr> <tr> <td>Chk/Aprvd:</td> <td>WSP</td> <td>File:</td> <td></td> </tr> </table>	Company:	OPEN	Drawn date:	13/11/2023	Drawn by:	LT	Status:	EXAMINATION	Chk/Aprvd:	WSP	File:			<p>Figure 15.33I Viewpoint 8: Brighton sea front promenade (Night)</p> <p style="font-size: small;">© Crown copyright. All rights reserved (2022). Licence number 0100031673</p>
Company:	OPEN	Drawn date:	13/11/2023															
Drawn by:	LT	Status:	EXAMINATION															
Chk/Aprvd:	WSP	File:																




baseline photograph

This image provides landscape and visual context only




Wireline drawing

<p>OS reference: 530887 E 103942 N Eye level: 14.3 mAOD Direction of view: 301° Nearest turbine: 20.83 km</p>	<p>Horizontal field of view: 90° (cylindrical projection) Principal distance: 522 mm Paper size: 841 x 297 mm (half A1) Correct printed image size: 820 x 130 mm</p>	<p>Camera: Canon EOS 6D Lens: Canon EF 50mm f/1.4 Camera height: 1.5 m Date and time: 05/11/2020 11:17</p>	<p>Notes: - Figure produced to accord with the Landscape Institute's Technical Guidance Note 6/19: Visual Representation of Development Proposals. - © Crown copyright and database rights 2022 Ordnance Survey 0100031673. - 100% Enlargement - TYPE 4 VISUALISATION</p>	<table border="1"> <tr> <td>Company:</td> <td>OPEN</td> <td>Drawn date:</td> <td>13/11/2023</td> </tr> <tr> <td>Drawn by:</td> <td>LT</td> <td>Status:</td> <td>EXAMINATION</td> </tr> <tr> <td>Chk/Aprvd:</td> <td>WSP</td> <td>File:</td> <td></td> </tr> </table>	Company:	OPEN	Drawn date:	13/11/2023	Drawn by:	LT	Status:	EXAMINATION	Chk/Aprvd:	WSP	File:			<p>Figure 15.33m Viewpoint 8: Brighton sea front promenade (Night)</p>
Company:	OPEN	Drawn date:	13/11/2023															
Drawn by:	LT	Status:	EXAMINATION															
Chk/Aprvd:	WSP	File:																



Baseline Photograph - Night


View flat at a comfortable arm's length

<p>OS reference: 531256 E 103844 N Eye level: 9 m AOD Direction of view: 174° Nearest turbine: 20.83 km</p>	<p>Horizontal field of view: 53.5° (planar projection) Principal distance: 812.5 mm Paper size: 841 x 297 mm (half A1) Correct printed image size: 820 x 260 mm</p>	<p>Camera: Canon EOS 6D Lens: Canon EF 50mm f/1.4 Camera height: 1.5 m Date and time: 05/11/2020 19:58</p>	<p>Notes: - Figure produced to accord with the Landscape Institute's Technical Guidance Note 6/19: Visual Representation of Development Proposals. - © Crown copyright and database rights 2022 Ordnance Survey 0100031673. - 100% Enlargement - TYPE 4 VISUALISATION</p>	<table border="1"> <tr> <td>Company:</td> <td>OPEN</td> <td>Drawn date:</td> <td>13/11/2023</td> </tr> <tr> <td>Drawn by:</td> <td>LT</td> <td>Status:</td> <td>EXAMINATION</td> </tr> <tr> <td>Chk/Aprvd:</td> <td>WSP</td> <td>File:</td> <td></td> </tr> </table>	Company:	OPEN	Drawn date:	13/11/2023	Drawn by:	LT	Status:	EXAMINATION	Chk/Aprvd:	WSP	File:			<p>Figure 15.33n Viewpoint 8: Brighton sea front promenade (Night)</p>
Company:	OPEN	Drawn date:	13/11/2023															
Drawn by:	LT	Status:	EXAMINATION															
Chk/Aprvd:	WSP	File:																



Baseline Photograph - Night

View flat at a comfortable arm's length

<p>OS reference: 531256 E 103844 N</p> <p>Eye level: 9 m AOD</p> <p>Direction of view: 227.5°</p> <p>Nearest turbine: 20.83 km</p>	<p>Horizontal field of view: 53.5° (planar projection)</p> <p>Principal distance: 812.5 mm</p> <p>Paper size: 841 x 297 mm (half A1)</p> <p>Correct printed image size: 820 x 260 mm</p>	<p>Camera: Canon EOS 6D</p> <p>Lens: Canon EF 50mm f/1.4</p> <p>Camera height: 1.5 m</p> <p>Date and time: 05/11/2020 19:58</p>	<p>Notes:</p> <ul style="list-style-type: none"> - Figure produced to accord with the Landscape Institute's Technical Guidance Note 6/19: Visual Representation of Development Proposals. - © Crown copyright and database rights 2022 Ordnance Survey 0100031673. - 100% Enlargement - TYPE 4 VISUALISATION 	<table border="1"> <tr> <td>Company:</td> <td>OPEN</td> <td>Drawn date:</td> <td>13/11/2023</td> </tr> <tr> <td>Drawn by:</td> <td>LT</td> <td>Status:</td> <td>EXAMINATION</td> </tr> <tr> <td>Chk/Aprvd:</td> <td>WSP</td> <td>File:</td> <td></td> </tr> </table>	Company:	OPEN	Drawn date:	13/11/2023	Drawn by:	LT	Status:	EXAMINATION	Chk/Aprvd:	WSP	File:			<p>Figure 15.33o</p> <p>Viewpoint 8: Brighton sea front promenade (Night)</p> <p style="font-size: small;">© Crown copyright. All rights reserved (2022). Licence number 0100031673</p>
Company:	OPEN	Drawn date:	13/11/2023															
Drawn by:	LT	Status:	EXAMINATION															
Chk/Aprvd:	WSP	File:																



Photomontage: Proposed Development - Night

View flat at a comfortable arm's length

OS reference: 531256 E 103844 N
Eye level: 9 m AOD
Direction of view: 174°
Nearest turbine: 20.83 km
Horizontal field of view: 53.5° (planar projection)
Principal distance: 812.5 mm
Paper size: 841 x 297 mm (half A1)
Correct printed image size: 820 x 260 mm
Camera: Canon EOS 6D
Lens: Canon EF 50mm f/1.4
Camera height: 1.5 m
Date and time: 05/11/2020 19:58

Notes:
 - Figure produced to accord with the Landscape Institute's Technical Guidance Note 6/19: Visual Representation of Development Proposals.
 - © Crown copyright and database rights 2022 Ordnance Survey 0100031673.
 - 100% Enlargement
 - TYPE 4 VISUALISATION

Company:	OPEN	Drawn date:	13/11/2023
Drawn by:	LT	Status:	EXAMINATION
Chk/Aprvd:	WSP	File:	



Figure 15.33p
Viewpoint 8: Brighton sea front promenade (Night)



Photomontage: Proposed Development - Night

View flat at a comfortable arm's length

OS reference: 531256 E 103844 N
Eye level: 9 m AOD
Direction of view: 227.5°
Nearest turbine: 20.83 km

Horizontal field of view: 53.5° (planar projection)
Principal distance: 812.5 mm
Paper size: 841 x 297 mm (half A1)
Correct printed image size: 820 x 260 mm


Camera: Canon EOS 6D
Lens: Canon EF 50mm f/1.4
Camera height: 1.5 m
Date and time: 05/11/2020 19:58

Notes:
 - Figure produced to accord with the Landscape Institute's Technical Guidance Note 6/19: Visual Representation of Development Proposals.
 - © Crown copyright and database rights 2022 Ordnance Survey 0100031673.
 - 100% Enlargement
 - TYPE 4 VISUALISATION

Company:	OPEN	Drawn date:	13/11/2023
Drawn by:	LT	Status:	EXAMINATION
Chk/Aprvd:	WSP	File:	



Figure 15.33q
 Viewpoint 8: Brighton sea front promenade (Night)



Wireline drawing

View flat at a comfortable arm's length

OS reference: 531256 E 103844 N
Eye level: 9 m AOD
Direction of view: 174°
Nearest turbine: 20.83 km

Horizontal field of view: 53.5° (planar projection)
Principal distance: 812.5 mm
Paper size: 841 x 297 mm (half A1)
Correct printed image size: 820 x 260 mm

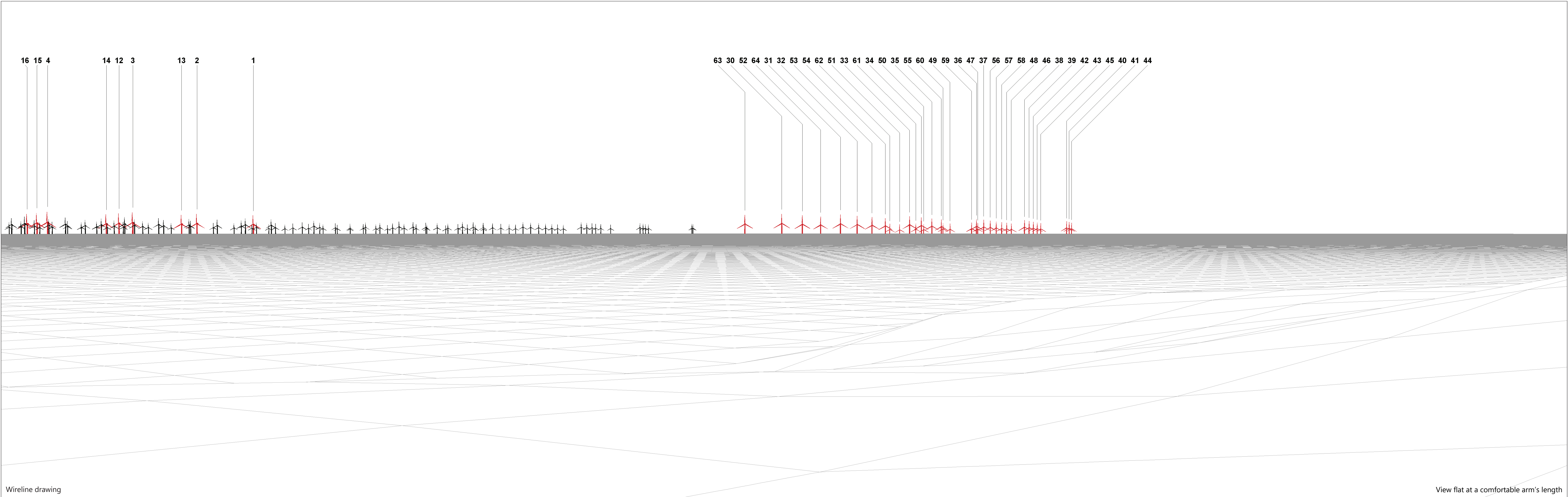
Camera: Canon EOS 6D
Lens: Canon EF 50mm f/1.4
Camera height: 1.5 m
Date and time: 05/11/2020 11:17

Notes:
 - Figure produced to accord with the Landscape Institute's Technical Guidance Note 6/19: Visual Representation of Development Proposals.
 - © Crown copyright and database rights 2022 Ordnance Survey 0100031673.
 - 100% Enlargement
 - TYPE 4 VISUALISATION

Company:	OPEN	Drawn date:	13/11/2023
Drawn by:	LT	Status:	EXAMINATION
Chk/Aprvd:	WSP	File:	




Figure 15.33r
 Viewpoint 8: Brighton sea front promenade (Night)



Wireline drawing

View flat at a comfortable arm's length

<p>OS reference: 531256 E 103844 N Eye level: 9 m AOD Direction of view: 227.5° Nearest turbine: 20.83 km</p>	<p>Horizontal field of view: 53.5° (planar projection) Principal distance: 812.5 mm Paper size: 841 x 297 mm (half A1) Correct printed image size: 820 x 260 mm</p>	<p>Camera: Canon EOS 6D Lens: Canon EF 50mm f/1.4 Camera height: 1.5 m Date and time: 05/11/2020 11:17</p>	<p>Notes: - Figure produced to accord with the Landscape Institute's Technical Guidance Note 6/19: Visual Representation of Development Proposals. - © Crown copyright and database rights 2022 Ordnance Survey 0100031673. - 100% Enlargement - TYPE 4 VISUALISATION</p>	<table border="1"> <tr> <td>Company:</td> <td>OPEN</td> <td>Drawn date:</td> <td>13/11/2023</td> </tr> <tr> <td>Drawn by:</td> <td>LT</td> <td>Status:</td> <td>EXAMINATION</td> </tr> <tr> <td>Chk/Aprvd:</td> <td>WSP</td> <td>File:</td> <td></td> </tr> </table>	Company:	OPEN	Drawn date:	13/11/2023	Drawn by:	LT	Status:	EXAMINATION	Chk/Aprvd:	WSP	File:			<p>Figure 15.33s Viewpoint 8: Brighton sea front promenade (Night)</p>
Company:	OPEN	Drawn date:	13/11/2023															
Drawn by:	LT	Status:	EXAMINATION															
Chk/Aprvd:	WSP	File:																