

**Rampion 2 Wind Farm
Category 6:
Environmental Statement
Volume 4, Appendix 25.4: Onshore
geophysical survey report
(Part 7 of 8)**

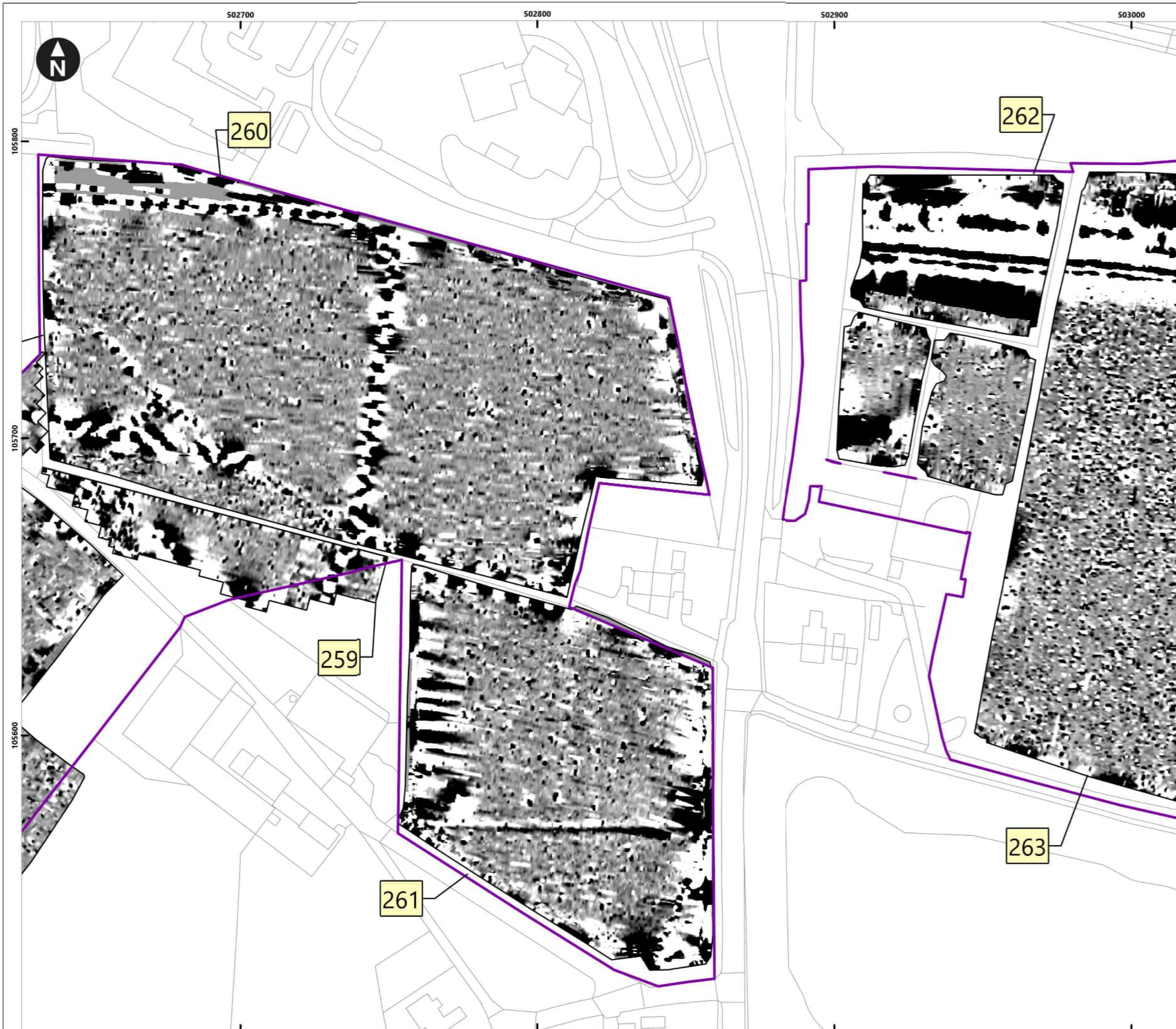
**Date: January 2024
Revision B**

Document Reference: 6.4.25.4
Pursuant to: APFP Regulation 5 (2) (a)
Ecodoc number: 004866585-02



Document revisions

Revision	Date	Status/reason for issue	Author	Checked by	Approved by
A	04/08/2023	Final for DCO Application	WSP	RED	RED
B	16/01/2024	Updated report and figures with additional geophysical survey results undertaken subsequent to DCO Application.	WSP	RED	RED



Service Layer Credits: OS Open Background: Contains OS data © Crown Copyright and database right 2020
 © Crown copyright and database rights [2022] Ordnance Survey 0100031673

Key

- Proposed DCO Order Limits
- Limits of Gradiometer Survey

3nT
 -2nT

1 Field Number

Map Frame Extent

0 5 10 20 30 40
 Meters
 1:1,250

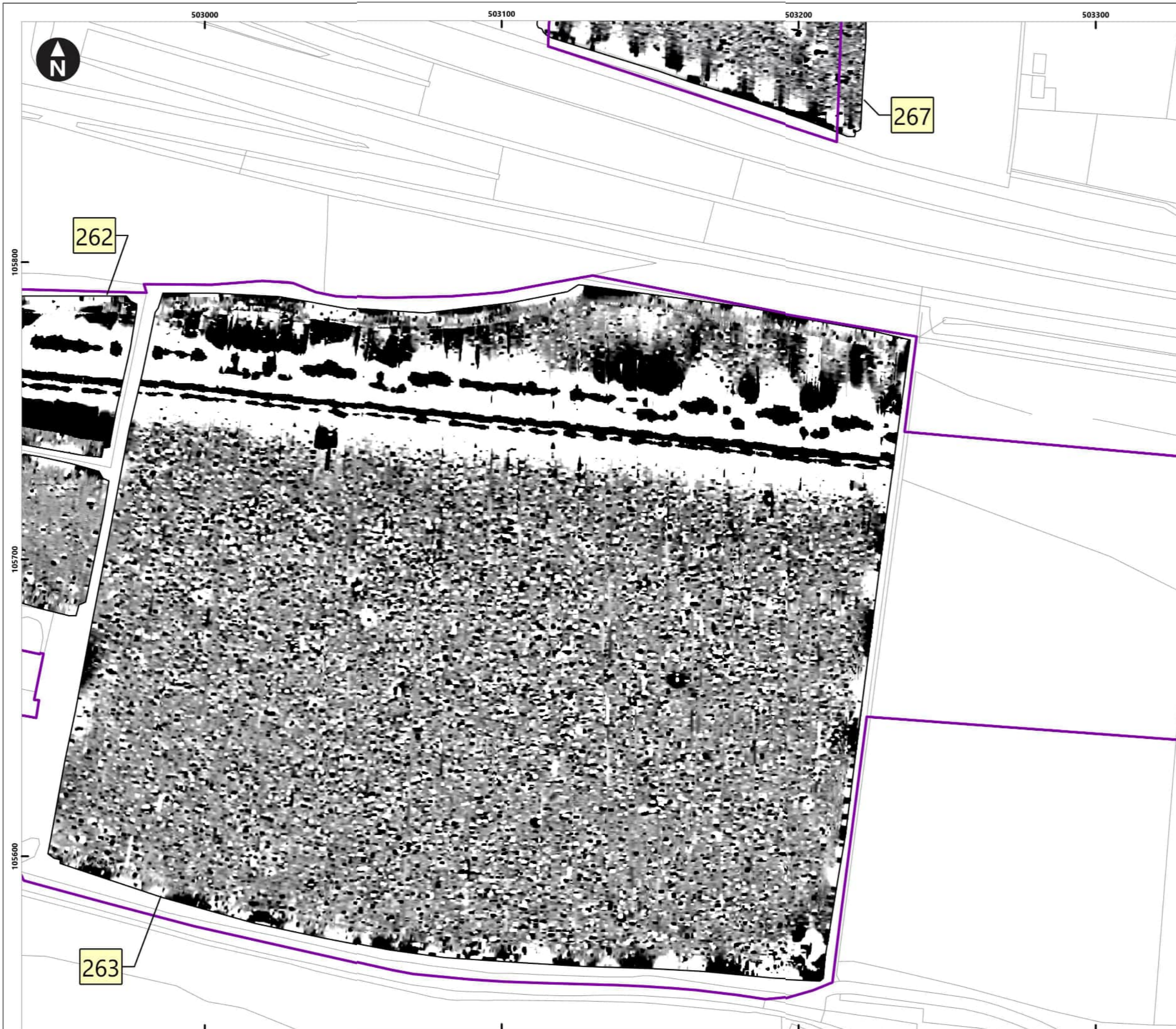
Rampion Extension Development

Rampion 2 Offshore Wind Farm

Figure 5.151: Processed gradiometer data - greyscale image

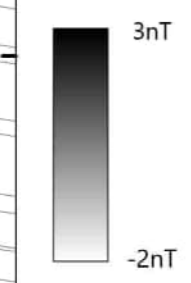
Onshore Archaeological Geophysical Survey

System Identifier:		Version:		
42285-WSPE-ES-ON-FG-OH-0013		1.0		
Company:	Drawn By:	Chk/Aprvd:	Drawn Date:	Status:
AOC	SO	WSP	15/12/2023	FINAL

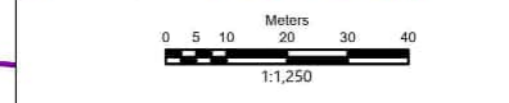
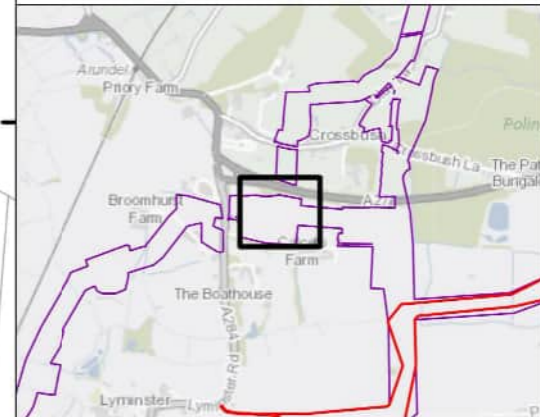


Service Layer Credits: OS Open Background: Contains OS data © Crown Copyright and database right 2020
 © Crown copyright and database rights [2022] Ordnance Survey 0100031673

- Key**
- Proposed DCO Order Limits
 - Limits of Gradiometer Survey



- Field Number
- Map Frame Extent



Rampion Extension Development



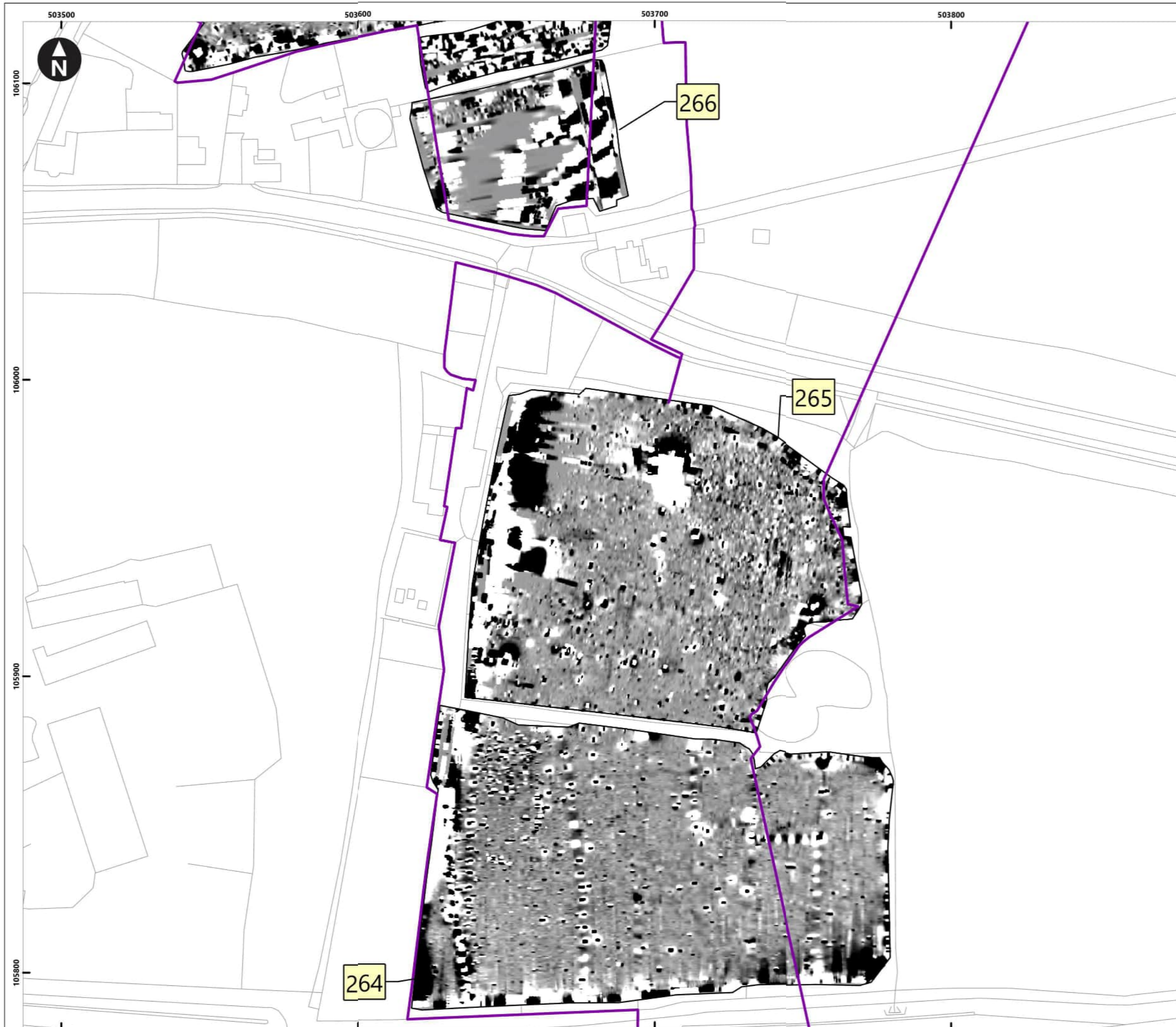
Rampion 2 Offshore Wind Farm

Figure 5.152: Processed gradiometer data - greyscale image

Onshore Archaeological Geophysical Survey

System Identifier:	Version:
42285-WSPE-ES-ON-FG-OH-0013	1.0

Company:	Drawn By:	Chk/Aprvd:	Drawn Date:	Status:
AOC	SO	WSP	15/12/2023	FINAL



Service Layer Credits: OS Open Background: Contains OS data © Crown Copyright and database right 2020
 © Crown copyright and database rights [2022] Ordnance Survey 0100031673

Key

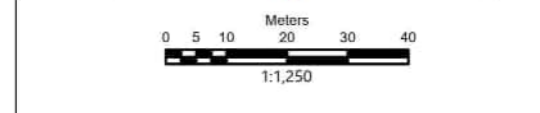
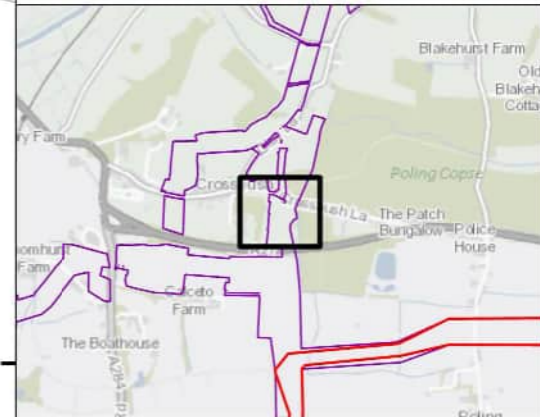
- Proposed DCO Order Limits
- Limits of Gradiometer Survey

3nT

-2nT

1 Field Number

Map Frame Extent



Rampion Extension Development



Rampion 2 Offshore Wind Farm

Figure 5.153: Processed gradiometer data - greyscale image

Onshore Archaeological Geophysical Survey

System Identifier: 42285-WSPE-ES-ON-FG-OH-0013				Version: 1.0
Company: AOC	Drawn By: SO	Chk/Aprvd: WSP	Drawn Date: 15/12/2023	Status: FINAL



Service Layer Credits: OS Open Background: Contains OS data © Crown Copyright and database right 2020
 © Crown copyright and database rights [2022] Ordnance Survey 0100031673

Key

- Proposed DCO Order Limits
- Limits of Gradiometer Survey

3nT
 -2nT

1 Field Number

Map Frame Extent

0 5 10 20 30 40 Meters
 1:1,250

Rampion Extension Development

Rampion 2 Offshore Wind Farm

Figure 5.154: Processed gradiometer data - greyscale image

Onshore Archaeological Geophysical Survey

System Identifier: 42285-WSPE-ES-ON-FG-OH-0013		Version: 1.0	
Company: AOC	Drawn By: SO	Chk/Aprvd: WSP	Drawn Date: 15/12/2023
		Status: FINAL	



Service Layer Credits: OS Open Background: Contains OS data © Crown Copyright and database right 2020
 © Crown copyright and database rights [2022] Ordnance Survey 0100031673

Key

- Proposed DCO Order Limits
- Limits of Gradiometer Survey

3nT
 -2nT

1 Field Number

Map Frame Extent

0 5 10 20 30 40 Meters
 1:1,250

Rampion Extension Development

Rampion 2 Offshore Wind Farm

Figure 5.155: Processed gradiometer data - greyscale image

Onshore Archaeological Geophysical Survey

System Identifier: 42285-WSPE-ES-ON-FG-OH-0013		Version: 1.0
Company: AOC	Drawn By: SO	Chk/Aprvd: WSP
Drawn Date: 15/12/2023	Status: FINAL	



Service Layer Credits: OS Open Background: Contains OS data © Crown Copyright and database right 2020
 © Crown copyright and database rights [2022] Ordnance Survey 0100031673

Key

- Proposed DCO Order Limits
- Limits of Gradiometer Survey

3nT
 -2nT

1 Field Number
 Map Frame Extent

Meters
 0 5 10 20 30 40
 1:1,250

Rampion Extension Development

Rampion 2 Offshore Wind Farm

Figure 5.156: Processed gradiometer data - greyscale image
 Onshore Archaeological Geophysical Survey

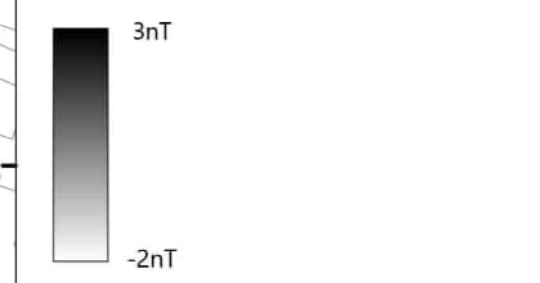
System Identifier: 42285-WSPE-ES-ON-FG-OH-0013				Version: 1.0
Company: AOC	Drawn By: SO	Chk/Aprvd: WSP	Drawn Date: 15/12/2023	Status: FINAL



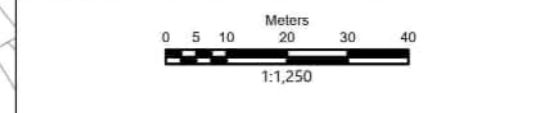
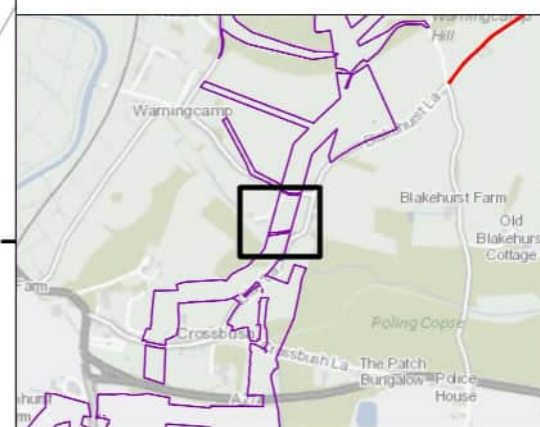
Service Layer Credits: OS Open Background: Contains OS data © Crown Copyright and database right 2020
 © Crown copyright and database rights [2022] Ordnance Survey 0100031673

Key

- Proposed DCO Order Limits
- Limits of Gradiometer Survey



- Field Number
- Map Frame Extent



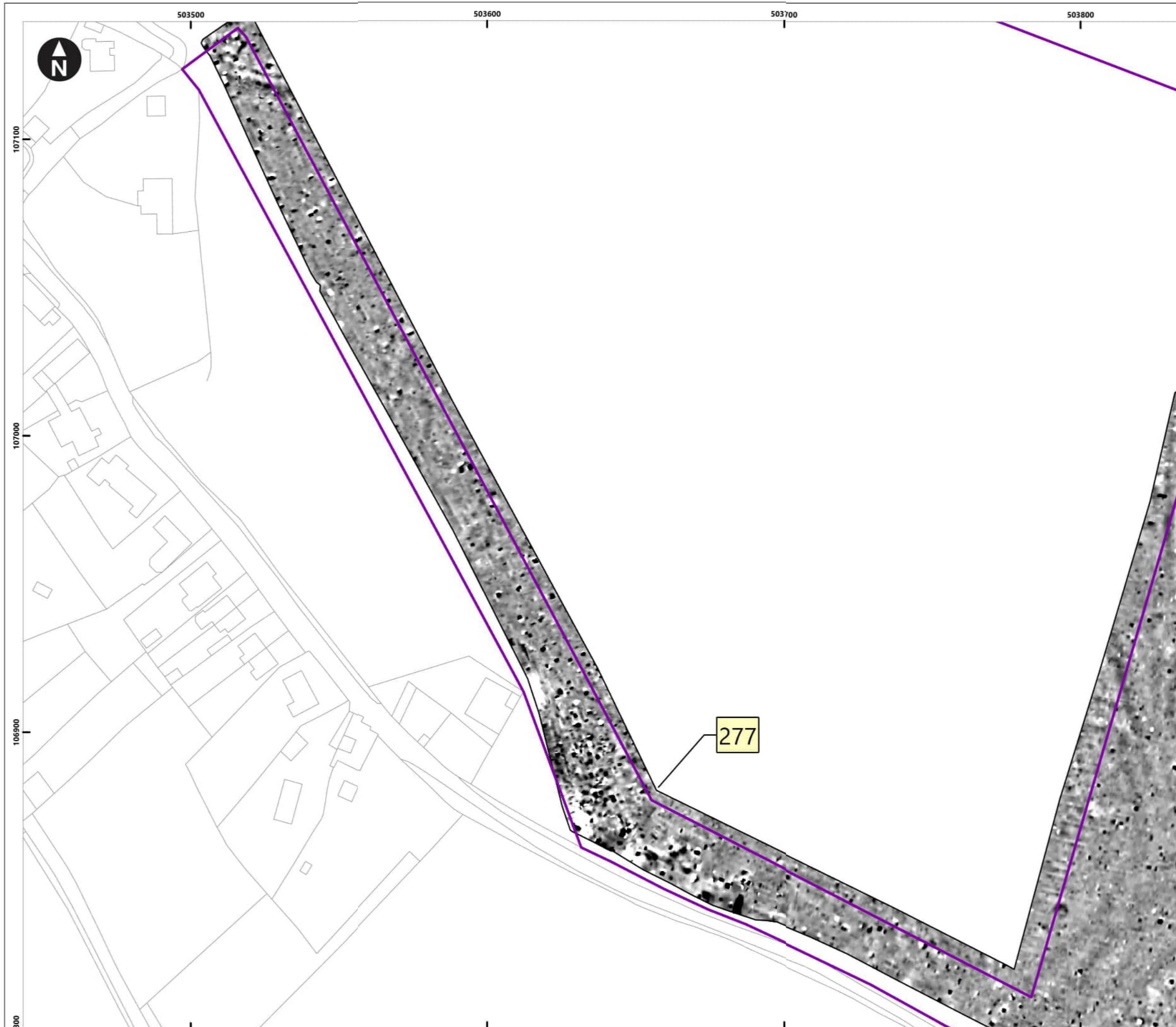
Rampion Extension Development

Rampion 2 Offshore Wind Farm

Figure 5.157: Processed gradiometer data - greyscale image


Onshore Archaeological Geophysical Survey

System Identifier: 42285-WSPE-ES-ON-FG-OH-0013				Version: 1.0
Company: AOC	Drawn By: SO	Chk/Aprvd: WSP	Drawn Date: 15/12/2023	Status: FINAL

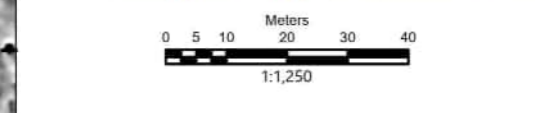
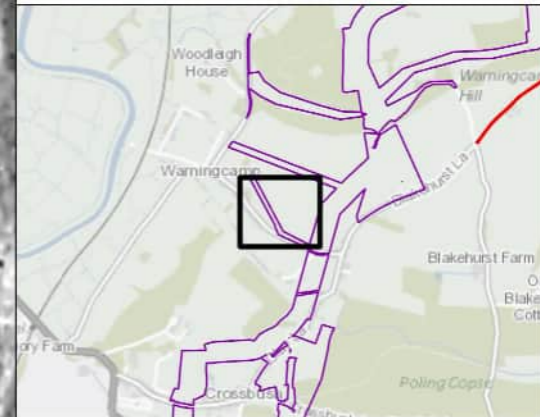


Service Layer Credits: OS Open Background: Contains OS data © Crown Copyright and database right 2020
 © Crown copyright and database rights [2022] Ordnance Survey 0100031673

- Key**
- Proposed DCO Order Limits
 - Limits of Gradiometer Survey



- Field Number
- Map Frame Extent

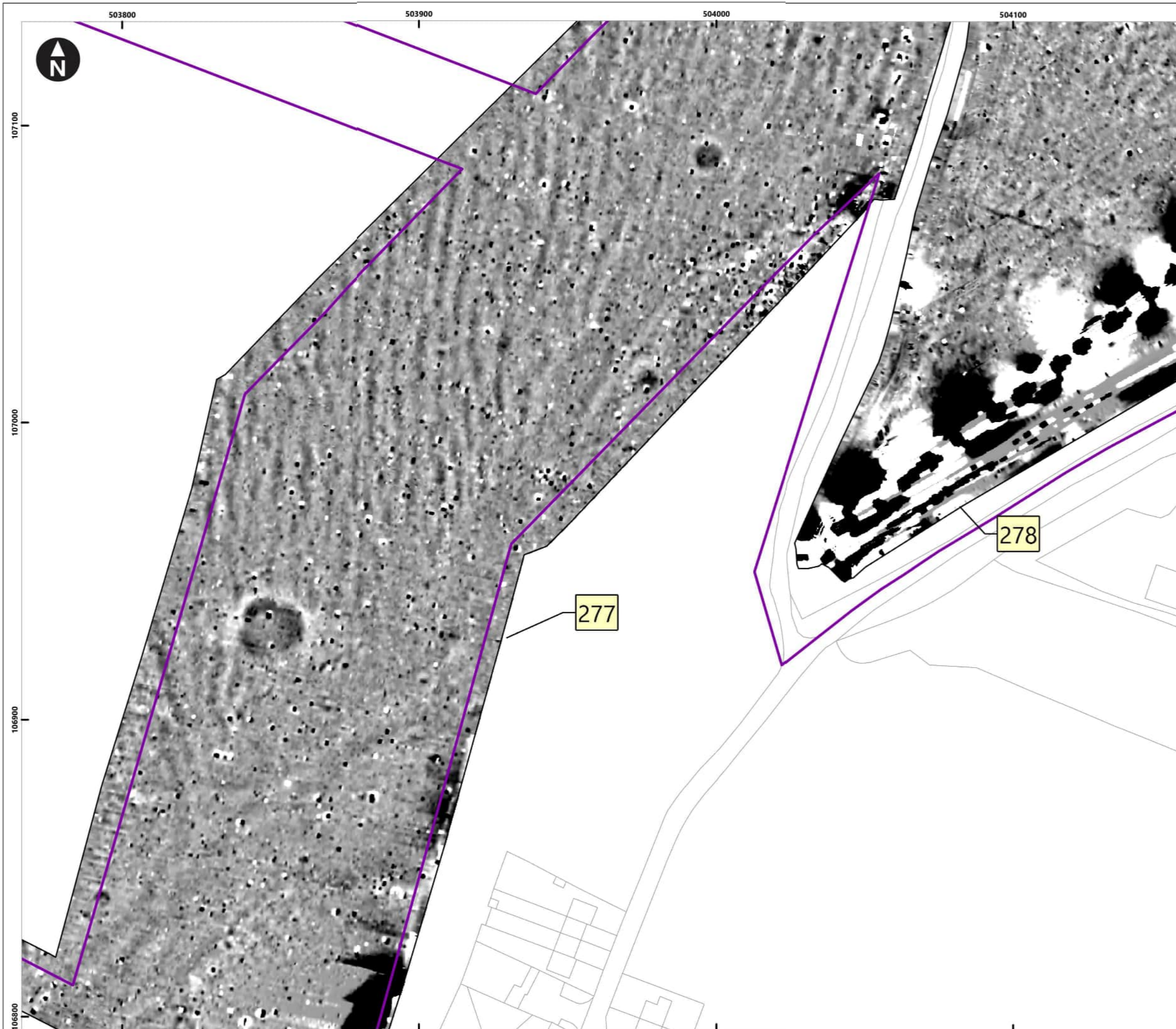


Rampion Extension Development


Rampion 2 Offshore Wind Farm
 Figure 5.158: Processed gradiometer data - greyscale image
 Onshore Archaeological Geophysical Survey

System Identifier:	Version:
42285-WSPE-ES-ON-FG-OH-0013	1.0

Company:	Drawn By:	Chk/Aprvd:	Drawn Date:	Status:
AOC	SO	WSP	15/12/2023	FINAL



Service Layer Credits: OS Open Background: Contains OS data © Crown Copyright and database right 2020
© Crown copyright and database rights [2022] Ordnance Survey 0100031673

Key

- Proposed DCO Order Limits
- Limits of Gradiometer Survey

3nT
-2nT

1 Field Number

Map Frame Extent

0 5 10 20 30 40
Meters
1:1,250


Rampion Extension Development

Rampion 2 Offshore Wind Farm

Figure 5.159: Processed gradiometer data - greyscale image

Onshore Archaeological Geophysical Survey


System Identifier:		Version:		
42285-WSPE-ES-ON-FG-OH-0013		1.0		
Company:	Drawn By:	Chk/Aprvd:	Drawn Date:	Status:
AOC	SO	WSP	15/12/2023	FINAL



Service Layer Credits: OS Open Background: Contains OS data © Crown Copyright and database right 2020
 © Crown copyright and database rights [2022] Ordnance Survey 0100031673

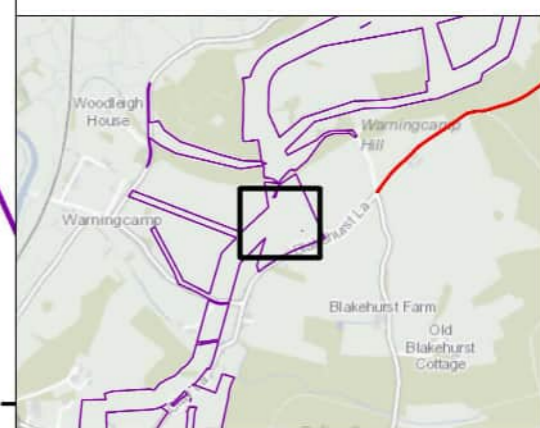
Key

- Proposed DCO Order Limits
- Limits of Gradiometer Survey

3nT

-2nT


Field Number

Map Frame Extent



0 5 10 20 30 40
Meters
1:1,250

Rampion Extension Development



Rampion 2 Offshore Wind Farm

Figure 5.160: Processed gradiometer data - greyscale image

Onshore Archaeological Geophysical Survey

System Identifier: 42285-WSP-ES-ON-FG-OH-0013		Version: 1.0
Company: AOC	Drawn By: SO	Chk/Aprvd: WSP
Drawn Date: 15/12/2023	Status: FINAL	



Service Layer Credits: OS Open Background: Contains OS data © Crown Copyright and database right 2020
 © Crown copyright and database rights [2022] Ordnance Survey 0100031673

Key

- Proposed DCO Order Limits
- Limits of Gradiometer Survey

3nT
 -2nT

1 Field Number

Map Frame Extent

0 5 10 20 30 40 Meters
 1:1,250

Rampion Extension Development

Rampion 2 Offshore Wind Farm


Figure 5.162: Processed gradiometer data - greyscale image
 Onshore Archaeological Geophysical Survey

System Identifier: 42285-WSPE-ES-ON-FG-OH-0013		Version: 1.0
Company: AOC	Drawn By: SO	Chk/Aprvd: WSP
Drawn Date: 15/12/2023	Status: FINAL	

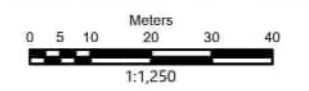
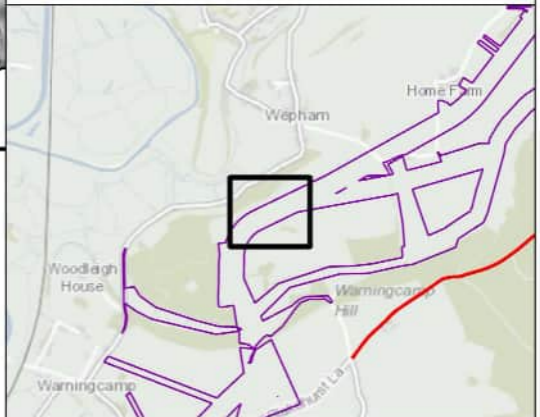


Service Layer Credits: OS Open Background: Contains OS data © Crown Copyright and database right 2020
 © Crown copyright and database rights [2022] Ordnance Survey 0100031673

- Key**
- Proposed DCO Order Limits
 - Limits of Gradiometer Survey



- Field Number
- Map Frame Extent



Rampion Extension Development




Rampion 2 Offshore Wind Farm

Figure 5.163: Processed gradiometer data - greyscale image

Onshore Archaeological Geophysical Survey

System Identifier: 42285-WSP-ES-ON-FG-OH-0013				Version: 1.0
Company: AOC	Drawn By: SO	Chk/Aprvd: WSP	Drawn Date: 15/12/2023	Status: FINAL



Service Layer Credits: OS Open Background: Contains OS data © Crown Copyright and database right 2020
 © Crown copyright and database rights [2022] Ordnance Survey 0100031673

Key

- Proposed DCO Order Limits
- Limits of Gradiometer Survey

3nT
 -2nT

1 Field Number
 Map Frame Extent

0 5 10 20 30 40 Meters
 1:1,250

Rampion Extension Development

Rampion 2 Offshore Wind Farm

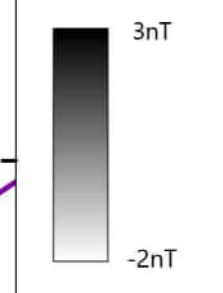
Figure 5.164: Processed gradiometer data - greyscale image
 Onshore Archaeological Geophysical Survey

System Identifier: 42285-WSPE-ES-ON-FG-OH-0013		Version: 1.0
Company: AOC	Drawn By: SO	Chk/Aprvd: WSP
Drawn Date: 15/12/2023	Status: FINAL	

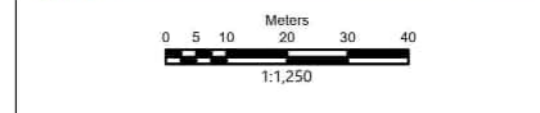
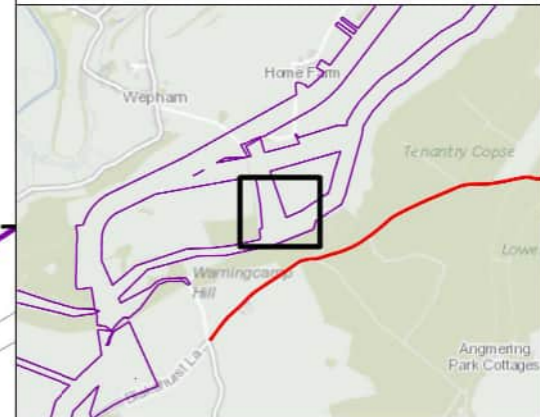


Service Layer Credits: OS Open Background: Contains OS data © Crown Copyright and database right 2020
 © Crown copyright and database rights [2022] Ordnance Survey 0100031673

- Key**
- Proposed DCO Order Limits
 - Limits of Gradiometer Survey



- Field Number
- Map Frame Extent



Rampion Extension Development

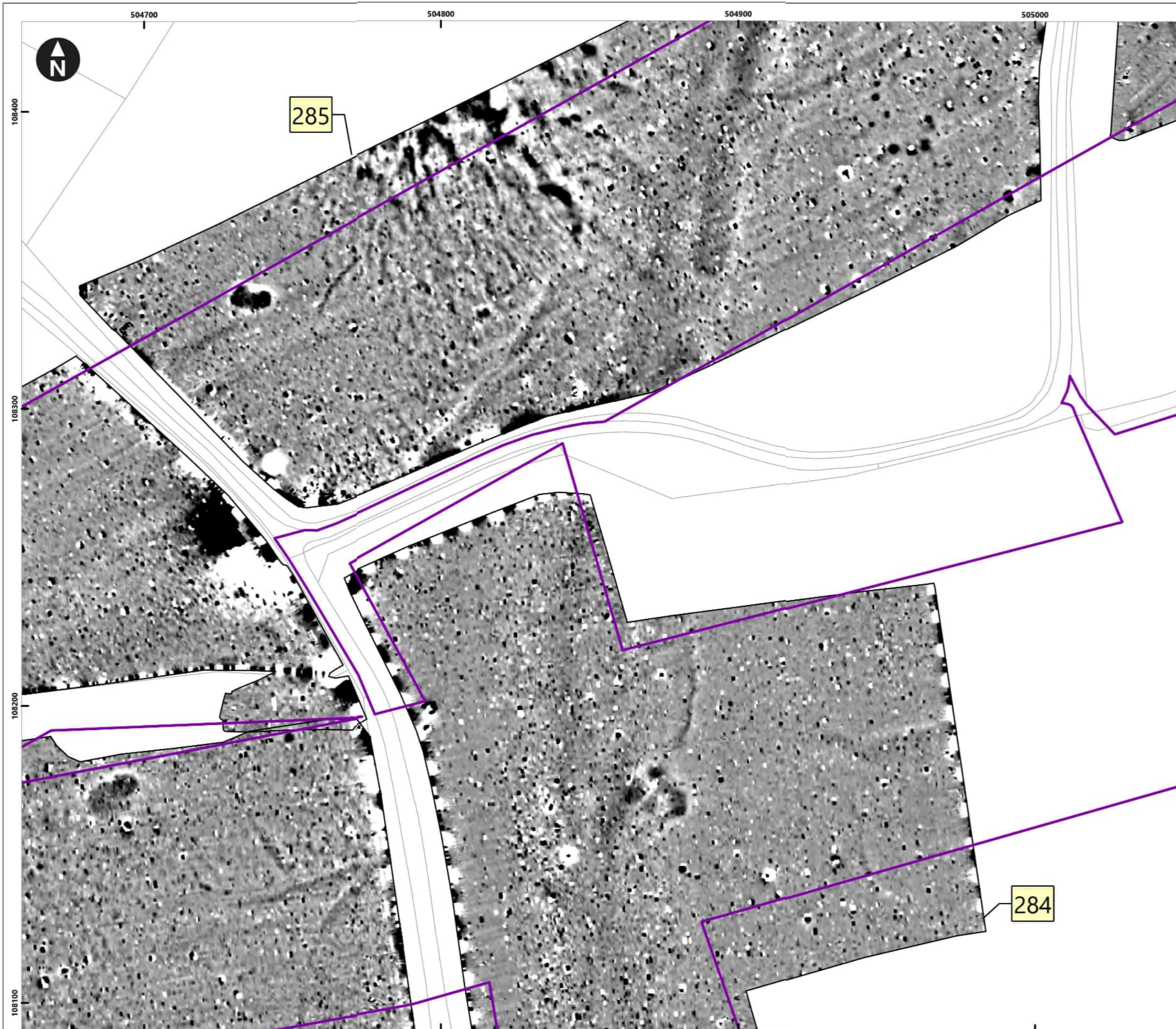
Rampion 2 Offshore Wind Farm

Figure 5.165: Processed gradiometer data - greyscale image

Onshore Archaeological Geophysical Survey

System Identifier:	Version:
42285-WSPE-ES-ON-FG-OH-0013	1.0

Company:	Drawn By:	Chk/Aprvd:	Drawn Date:	Status:
AOC	SO	WSP	15/12/2023	FINAL



Service Layer Credits: OS Open Background: Contains OS data © Crown Copyright and database right 2020
 © Crown copyright and database rights [2022] Ordnance Survey 0100031673

Key

- Proposed DCO Order Limits
- Limits of Gradiometer Survey

3nT
 -2nT

1 Field Number

Map Frame Extent

0 5 10 20 30 40 Meters
 1:1,250

Rampion Extension Development

Rampion 2 Offshore Wind Farm

Figure 5.166: Processed gradiometer data - greyscale image

Onshore Archaeological Geophysical Survey


System Identifier: 42285-WSPE-ES-ON-FG-OH-0013		Version: 1.0
Company: AOC	Drawn By: SO	Chk/Aprvd: WSP
Drawn Date: 15/12/2023	Status: FINAL	



Service Layer Credits: OS Open Background: Contains OS data © Crown Copyright and database right 2020
 © Crown copyright and database rights [2022] Ordnance Survey 0100031673

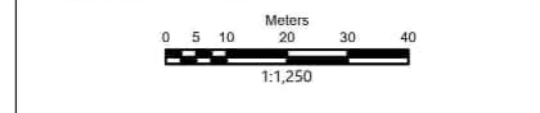
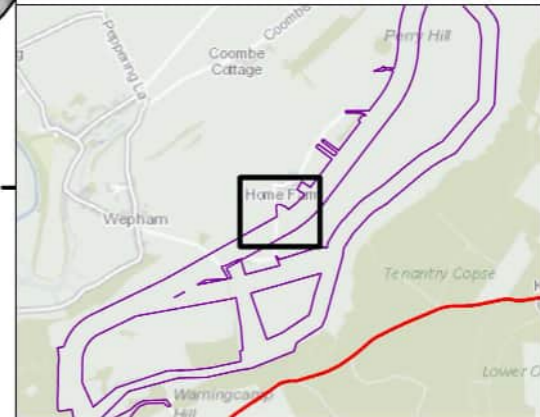
Key

- Proposed DCO Order Limits
- Limits of Gradiometer Survey

3nT

-2nT

1 Field Number

Map Frame Extent



Rampion Extension Development

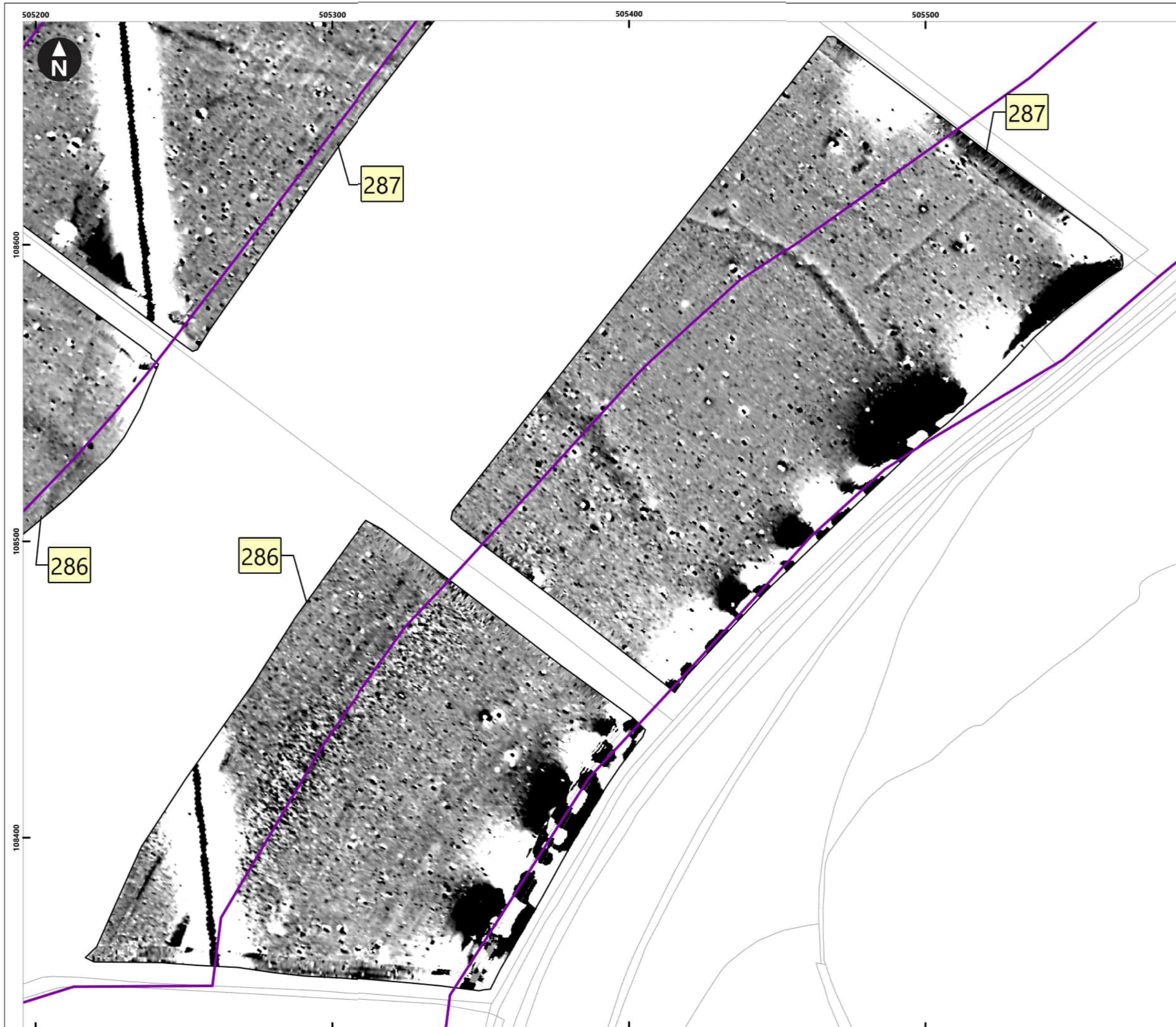


Rampion 2 Offshore Wind Farm

Figure 5.167: Processed gradiometer data - greyscale image

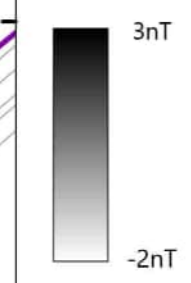
Onshore Archaeological Geophysical Survey

System Identifier: 42285-WSP-ES-ON-FG-OH-0013				Version: 1.0
Company: AOC	Drawn By: SO	Chk/Aprvd: WSP	Drawn Date: 15/12/2023	Status: FINAL

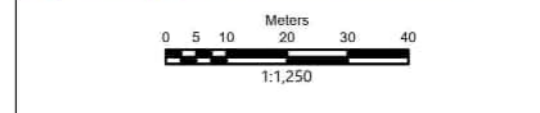
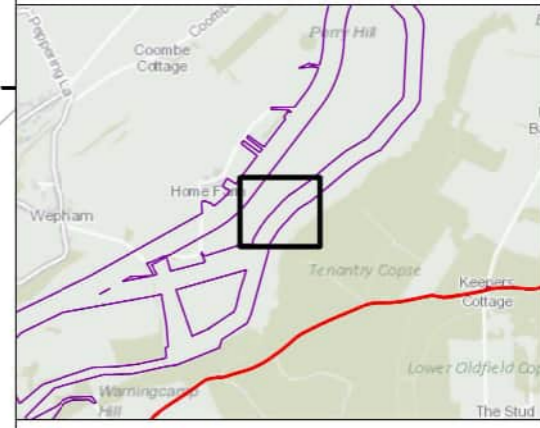


Service Layer Credits: OS Open Background: Contains OS data © Crown Copyright and database right 2020
 © Crown copyright and database rights [2022] Ordnance Survey 0100031673

- Key**
- Proposed DCO Order Limits
 - Limits of Gradiometer Survey



- Field Number
- Map Frame Extent



Rampion Extension Development

Rampion 2 Offshore Wind Farm

Figure 5.168: Processed gradiometer data - greyscale image

Onshore Archaeological Geophysical Survey

System Identifier: 42285-WSPE-ES-ON-FG-OH-0013				Version: 1.0
Company: AOC	Drawn By: SO	Chk/Aprvd: WSP	Drawn Date: 15/12/2023	Status: FINAL



Service Layer Credits: OS Open Background: Contains OS data © Crown Copyright and database right 2020
 © Crown copyright and database rights [2022] Ordnance Survey 0100031673

Key

- Proposed DCO Order Limits
- Limits of Gradiometer Survey

3nT
 -2nT

1 Field Number

Map Frame Extent

0 5 10 20 30 40
 Meters
 1:1,250

Rampion Extension Development

Rampion 2 Offshore Wind Farm

Figure 5.169: Processed gradiometer data - greyscale image
 Onshore Archaeological Geophysical Survey

System Identifier: 42285-WSPE-ES-ON-FG-OH-0013			Version: 1.0	
Company: AOC	Drawn By: SO	Chk/Aprvd: WSP	Drawn Date: 15/12/2023	Status: FINAL




Service Layer Credits: OS Open Background: Contains OS data © Crown Copyright and database right 2020

© Crown copyright and database rights [2022] Ordnance Survey 0100031673

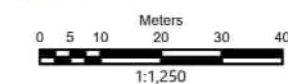
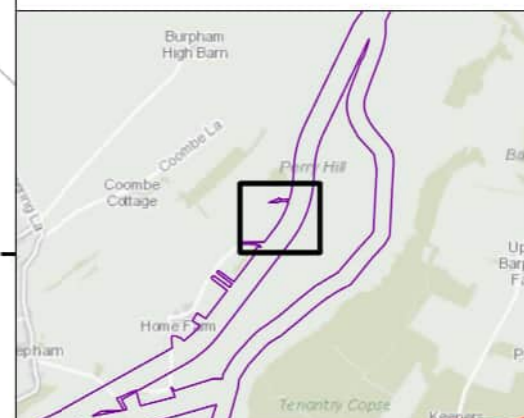
Key

- Proposed DCO Order Limits
- Limits of Gradiometer Survey



1 Field Number

Map Frame Extent



Rampion Extension Development



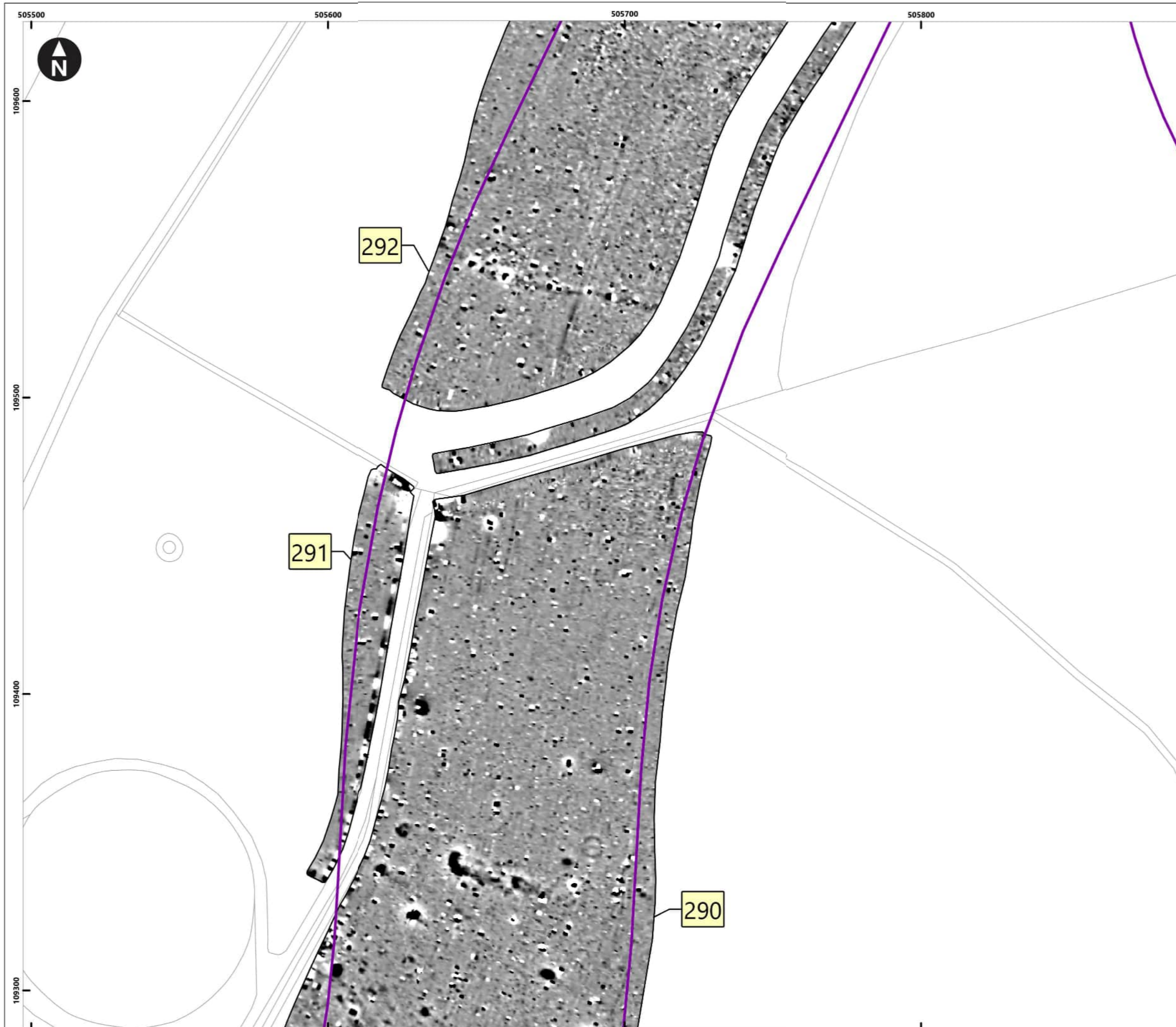
Rampion 2 Offshore Wind Farm

Figure 5.170: Processed gradiometer data - greyscale image

Onshore Archaeological Geophysical Survey

System Identifier:		Version:
42285-WSP-ES-ON-FG-OH-0013		1.0

Company:	Drawn By:	Chk/Aprvd:	Drawn Date:	Status:
AOC	SO	WSP	15/12/2023	FINAL



Service Layer Credits: OS Open Background: Contains OS data © Crown Copyright and database right 2020
 © Crown copyright and database rights [2022] Ordnance Survey 0100031673

Key

- Proposed DCO Order Limits
- Limits of Gradiometer Survey

3nT
 -2nT

1 Field Number
 Map Frame Extent

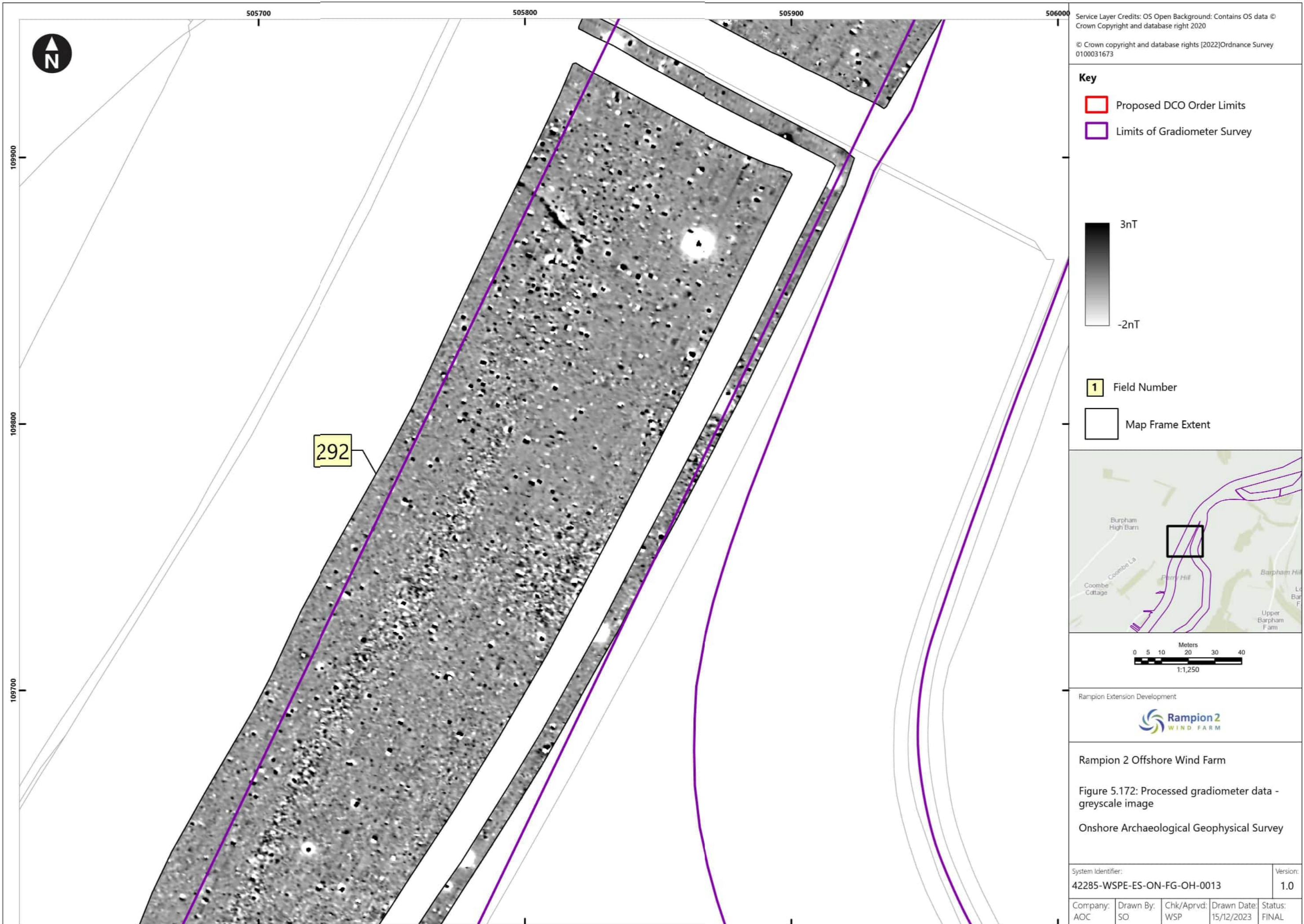
Meters
 0 5 10 20 30 40
 1:1,250

Rampion Extension Development

Rampion 2 Offshore Wind Farm

Figure 5.171: Processed gradiometer data - greyscale image
 Onshore Archaeological Geophysical Survey

System Identifier: 42285-WSP-ES-ON-FG-OH-0013		Version: 1.0
Company: AOC	Drawn By: SO	Chk/Aprvd: WSP
Drawn Date: 15/12/2023	Status: FINAL	




Service Layer Credits: OS Open Background: Contains OS data © Crown Copyright and database right 2020

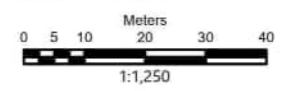
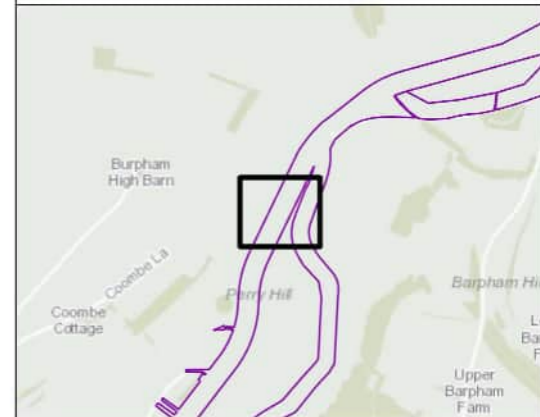
© Crown copyright and database rights [2022] Ordnance Survey 0100031673

Key

- Proposed DCO Order Limits
- Limits of Gradiometer Survey



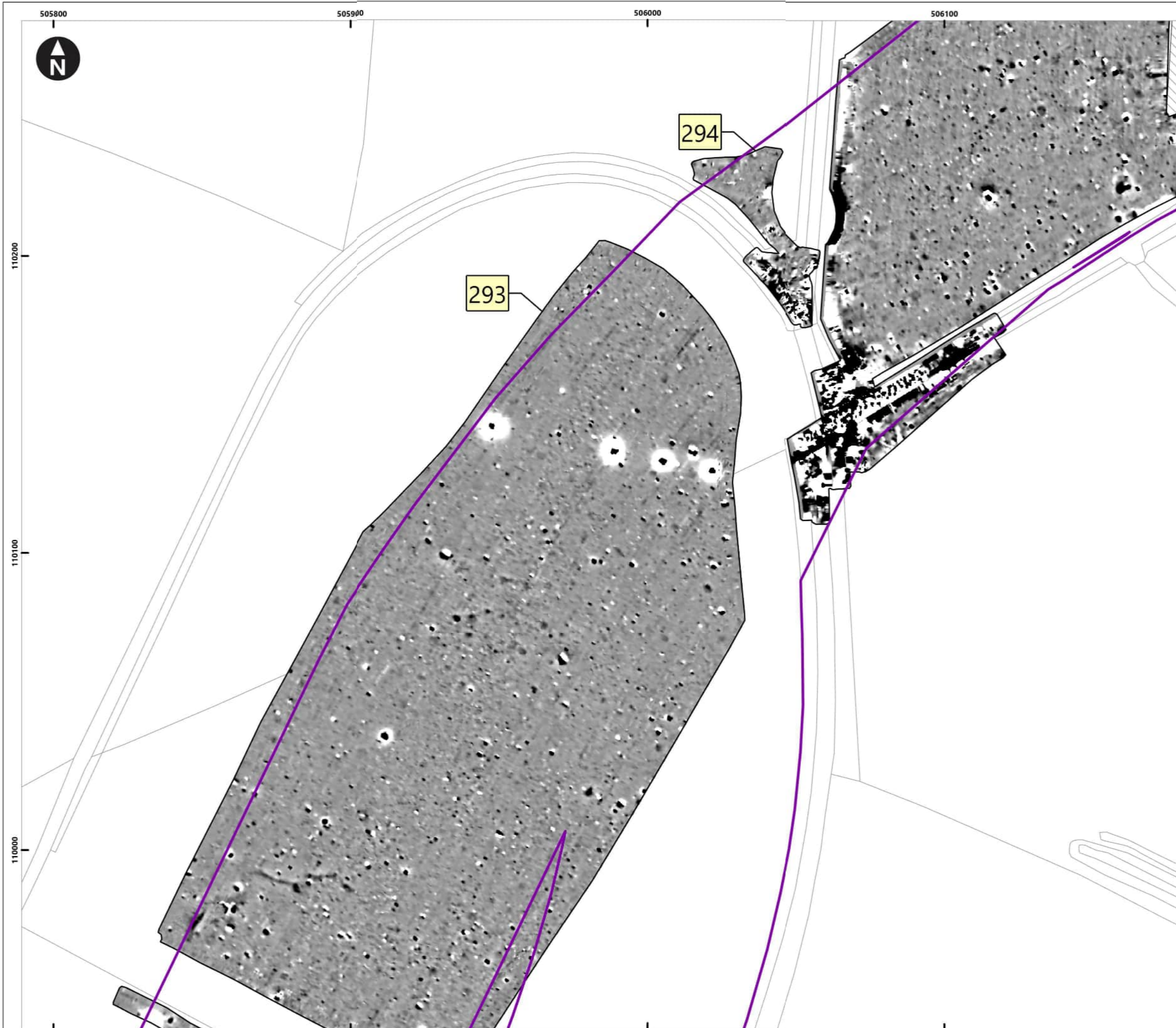
- Field Number
- Map Frame Extent



Rampion Extension Development


Rampion 2 Offshore Wind Farm
 Figure 5.172: Processed gradiometer data - greyscale image
 Onshore Archaeological Geophysical Survey

System Identifier: 42285-WSPE-ES-ON-FG-OH-0013				Version: 1.0
Company: AOC	Drawn By: SO	Chk/Aprvd: WSP	Drawn Date: 15/12/2023	Status: FINAL



Service Layer Credits: OS Open Background: Contains OS data © Crown Copyright and database right 2020
 © Crown copyright and database rights [2022] Ordnance Survey 0100031673

Key

- Proposed DCO Order Limits
- Limits of Gradiometer Survey
- Unsuitable

3nT
 -2nT

1 Field Number

Map Frame Extent

0 5 10 20 30 40 Meters
 1:1,250

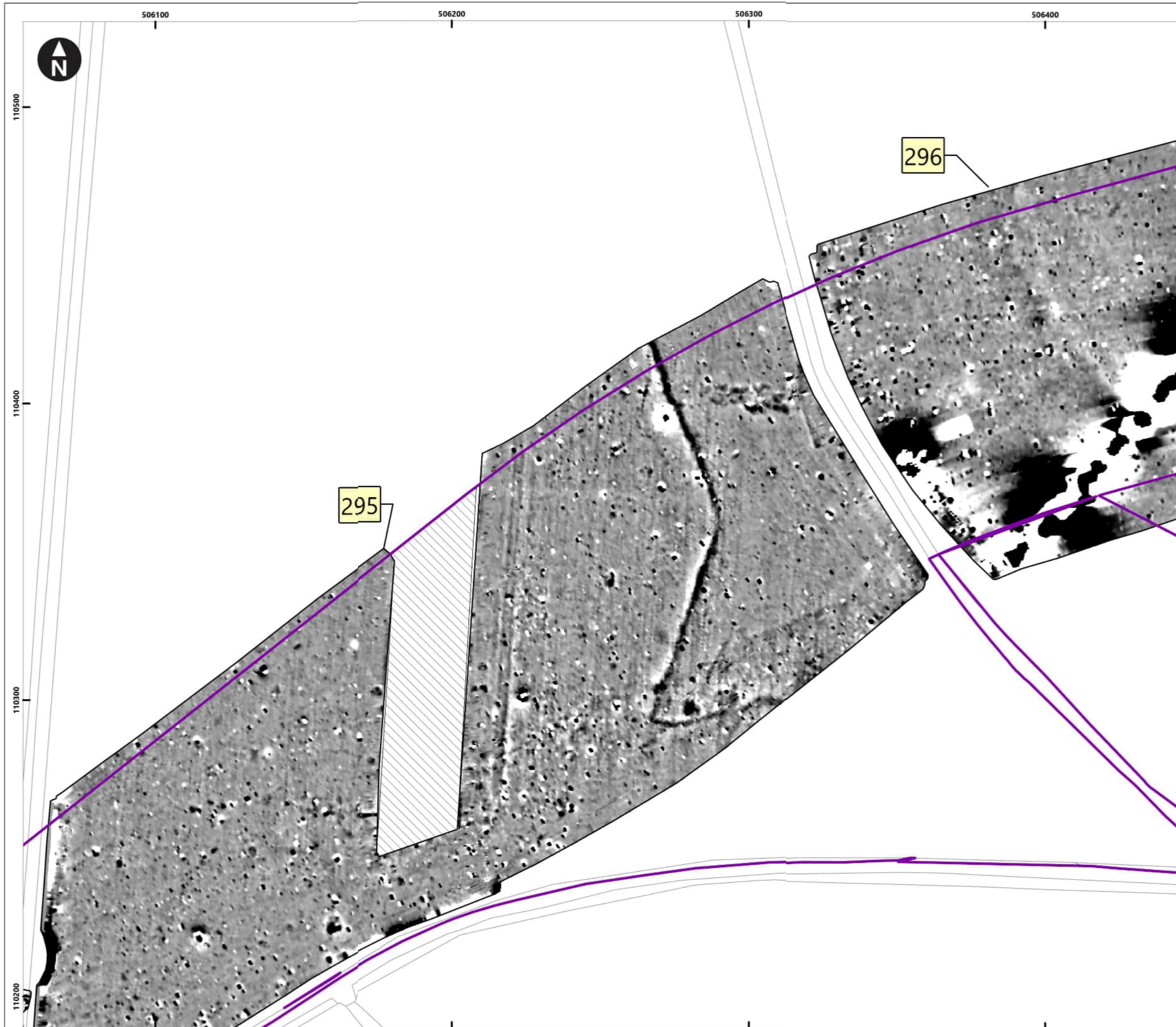
Rampion Extension Development

Rampion 2 Offshore Wind Farm

Figure 5.173: Processed gradiometer data - greyscale image

Onshore Archaeological Geophysical Survey


System Identifier: 42285-WSP-ES-ON-FG-OH-0013		Version: 1.0
Company: AOC	Drawn By: SO	Chk/Aprvd: WSP
Drawn Date: 15/12/2023	Status: FINAL	



Service Layer Credits: OS Open Background: Contains OS data © Crown Copyright and database right 2020
 © Crown copyright and database rights [2022] Ordnance Survey 0100031673

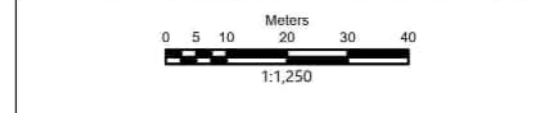
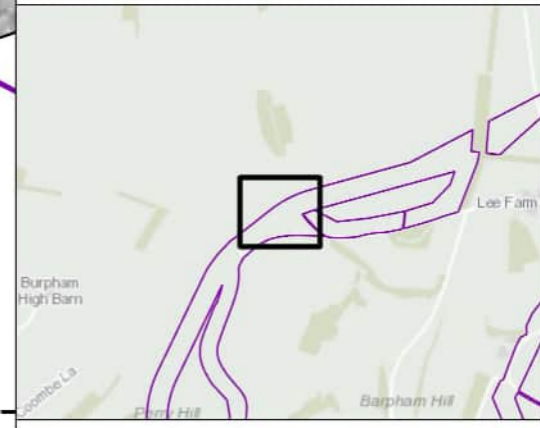
Key

- Proposed DCO Order Limits
- Limits of Gradiometer Survey
- Unsuitable

3nT

 -2nT

1 Field Number

Map Frame Extent



Rampion Extension Development




Rampion 2 Offshore Wind Farm

Figure 5.174: Processed gradiometer data - greyscale image


Onshore Archaeological Geophysical Survey

System Identifier: 42285-WSPE-ES-ON-FG-OH-0013				Version: 1.0
Company: AOC	Drawn By: SO	Chk/Aprvd: WSP	Drawn Date: 15/12/2023	Status: FINAL

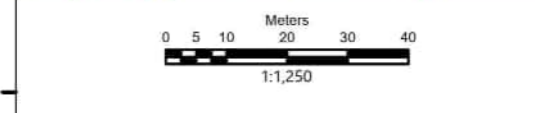
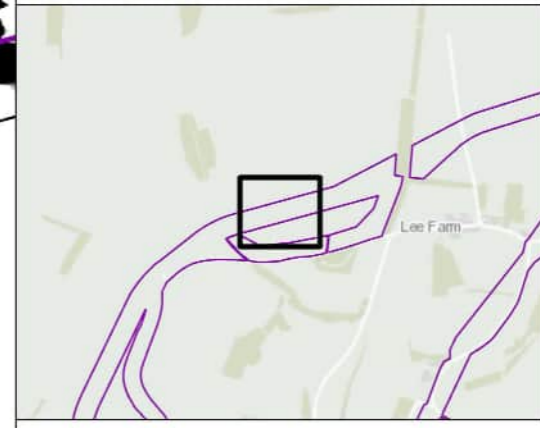


Service Layer Credits: OS Open Background: Contains OS data © Crown Copyright and database right 2020
 © Crown copyright and database rights [2022] Ordnance Survey 0100031673

- Key**
- Proposed DCO Order Limits
 - Limits of Gradiometer Survey



- Field Number
- Map Frame Extent



Rampion Extension Development

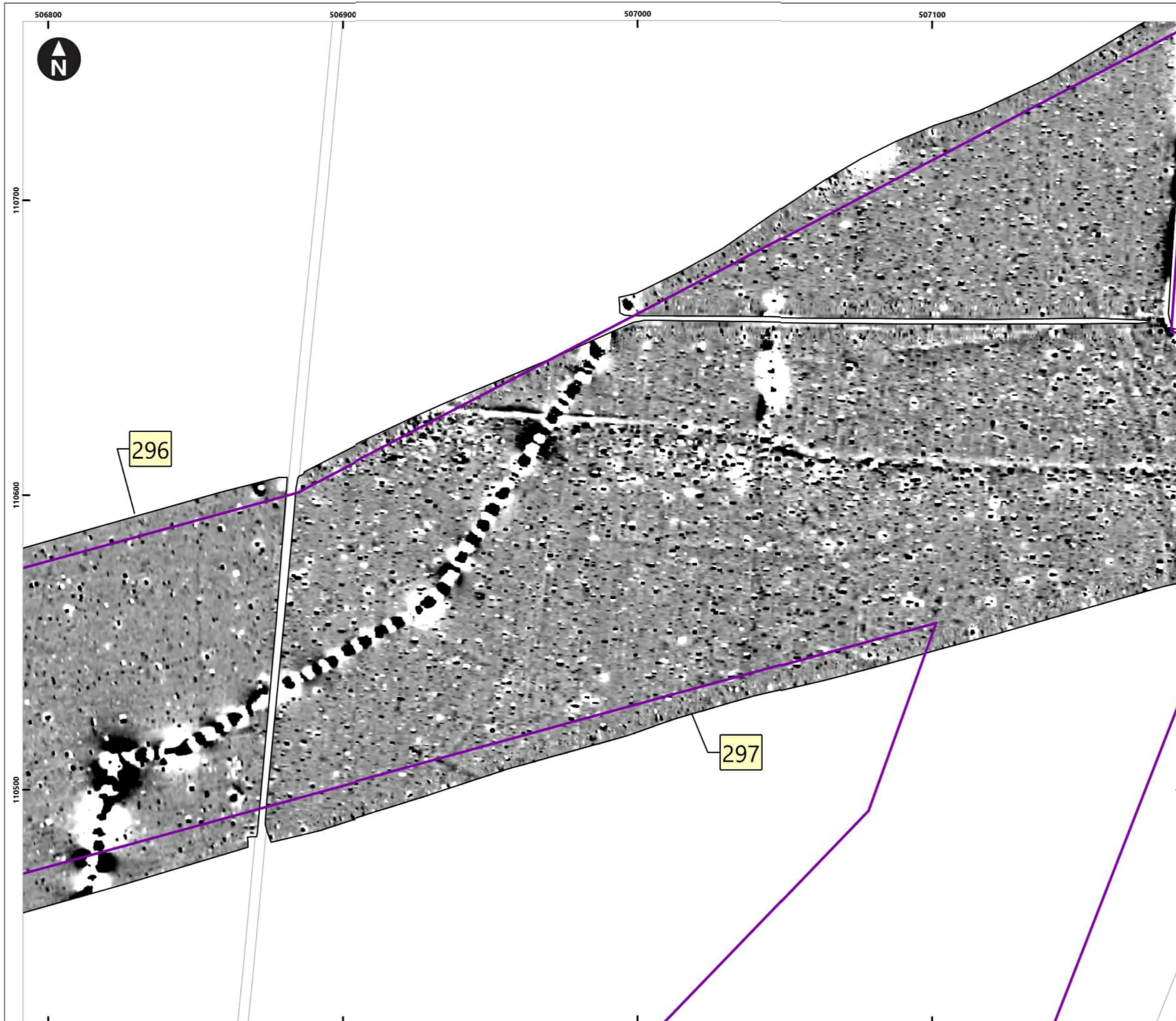


Rampion 2 Offshore Wind Farm

Figure 5.175: Processed gradiometer data - greyscale image

Onshore Archaeological Geophysical Survey

System Identifier: 42285-WSPE-ES-ON-FG-OH-0013				Version: 1.0
Company: AOC	Drawn By: SO	Chk/Aprvd: WSP	Drawn Date: 15/12/2023	Status: FINAL



Service Layer Credits: OS Open Background: Contains OS data © Crown Copyright and database right 2020
 © Crown copyright and database rights [2022] Ordnance Survey 0100031673

Key

- Proposed DCO Order Limits
- Limits of Gradiometer Survey

3nT
 -2nT

1 Field Number
 Map Frame Extent

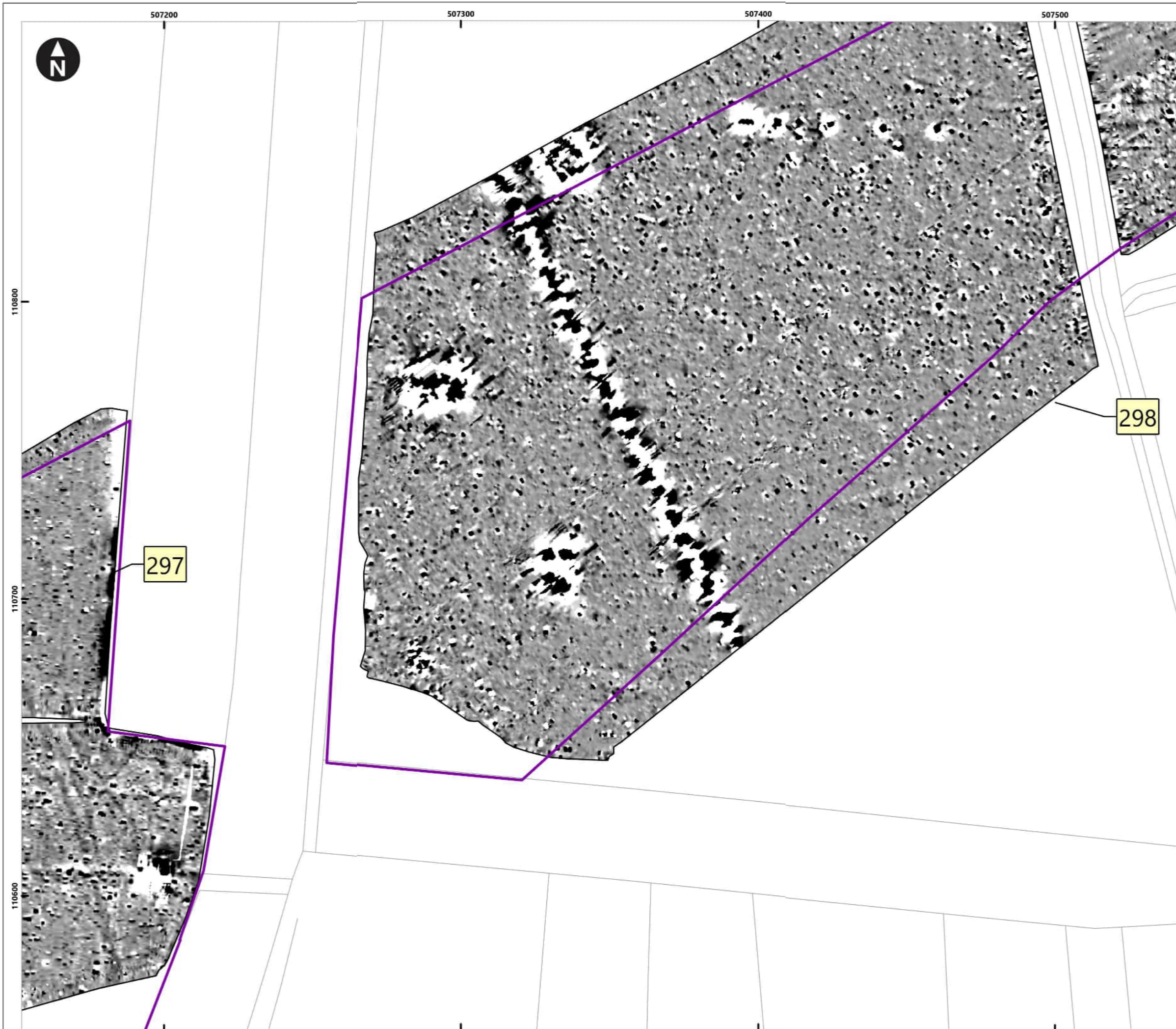
Meters
 0 5 10 20 30 40
 1:1,250

Rampion Extension Development

Rampion 2 Offshore Wind Farm

Figure 5.176: Processed gradiometer data - greyscale image
 Onshore Archaeological Geophysical Survey

System Identifier: 42285-WSPE-ES-ON-FG-OH-0013		Version: 1.0
Company: AOC	Drawn By: SO	Chk/Aprvd: WSP
Drawn Date: 15/12/2023	Status: FINAL	



Service Layer Credits: OS Open Background: Contains OS data © Crown Copyright and database right 2020
 © Crown copyright and database rights [2022] Ordnance Survey 0100031673

Key

- Proposed DCO Order Limits
- Limits of Gradiometer Survey

3nT
 -2nT

1 Field Number

Map Frame Extent

Meters
 0 5 10 20 30 40
 1:1,250

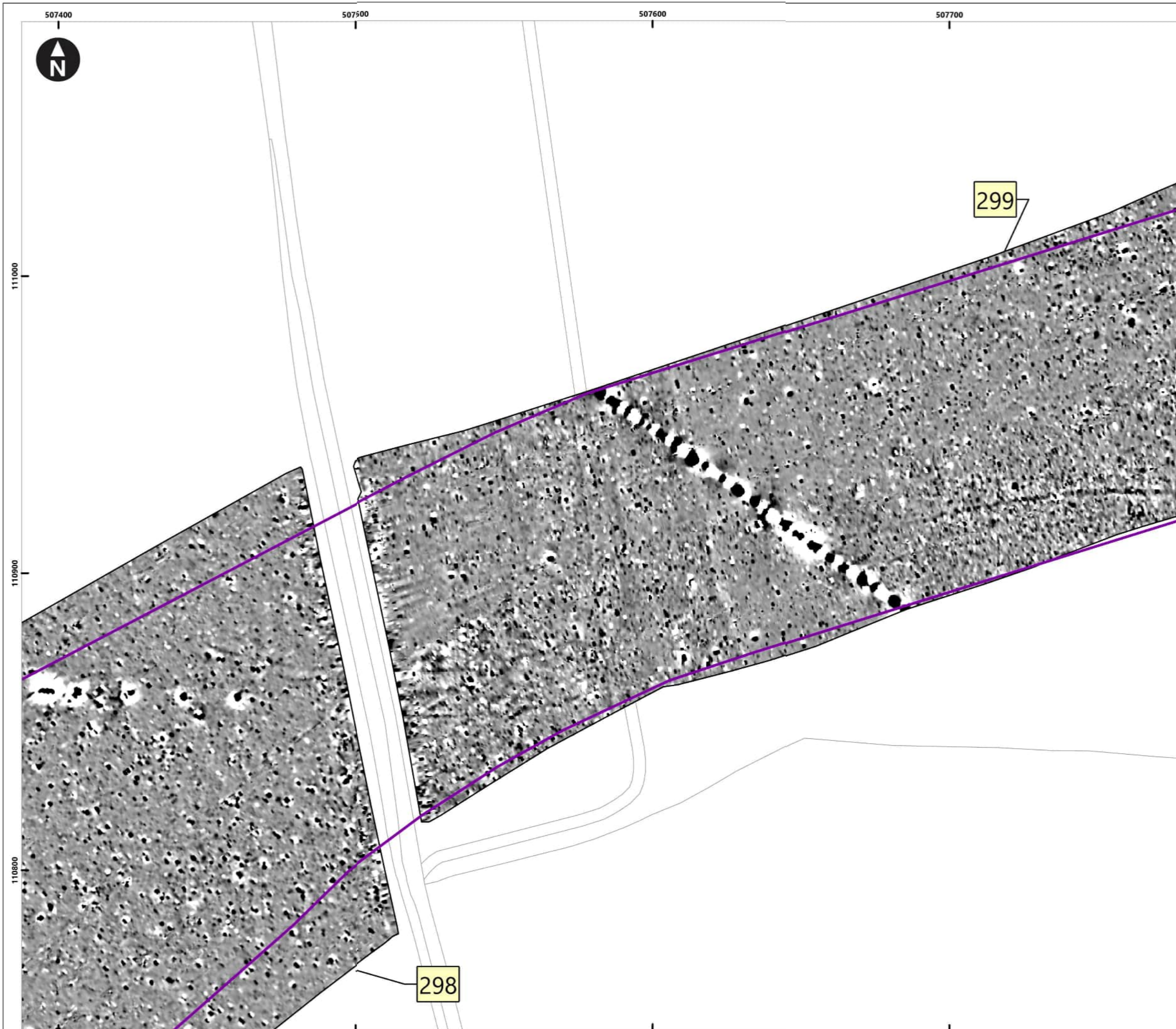
Rampion Extension Development

Rampion 2 Offshore Wind Farm

Figure 5.177: Processed gradiometer data - greyscale image


Onshore Archaeological Geophysical Survey

System Identifier: 42285-WSPE-ES-ON-FG-OH-0013		Version: 1.0
Company: AOC	Drawn By: SO	Chk/Aprvd: WSP
Drawn Date: 15/12/2023	Status: FINAL	

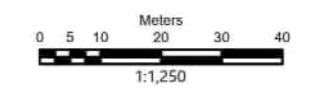
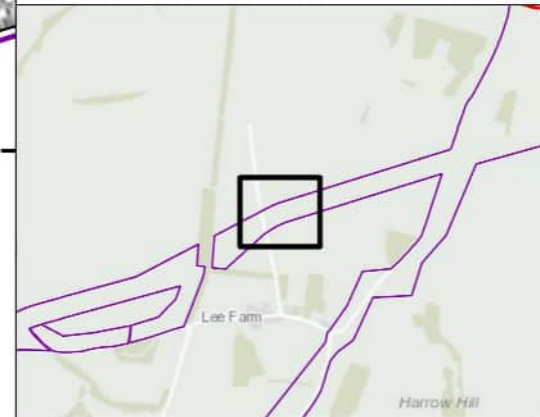


Service Layer Credits: OS Open Background: Contains OS data © Crown Copyright and database right 2020
 © Crown copyright and database rights [2022] Ordnance Survey 0100031673

- Key**
- Proposed DCO Order Limits
 - Limits of Gradiometer Survey



- Field Number
- Map Frame Extent



Rampion Extension Development

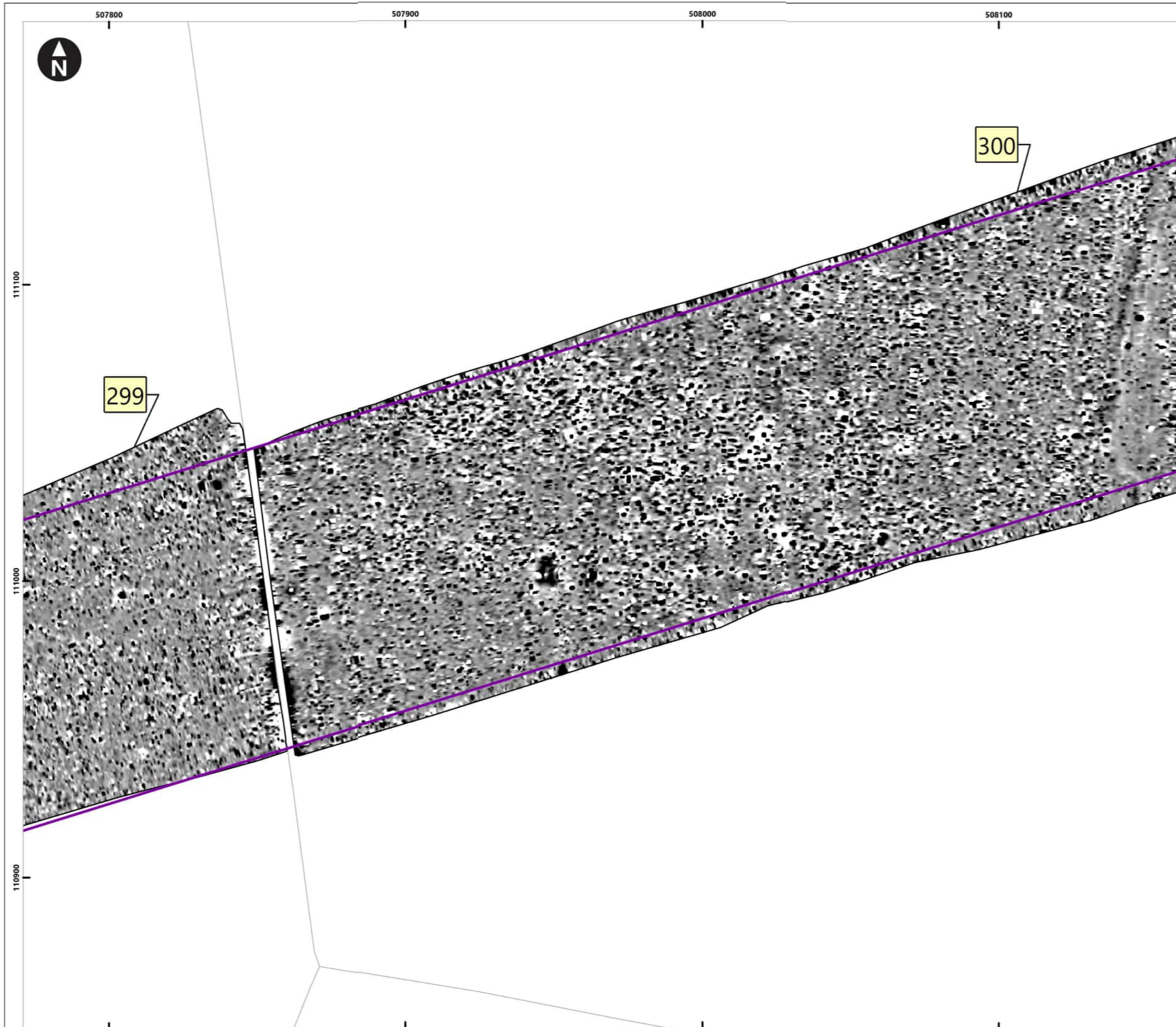


Rampion 2 Offshore Wind Farm

Figure 5.178: Processed gradiometer data - greyscale image


Onshore Archaeological Geophysical Survey

System Identifier: 42285-WSPE-ES-ON-FG-OH-0013				Version: 1.0
Company: AOC	Drawn By: SO	Chk/Aprvd: WSP	Drawn Date: 15/12/2023	Status: FINAL

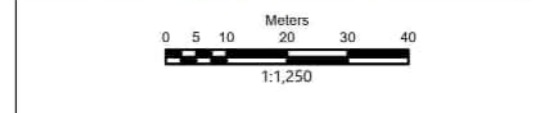
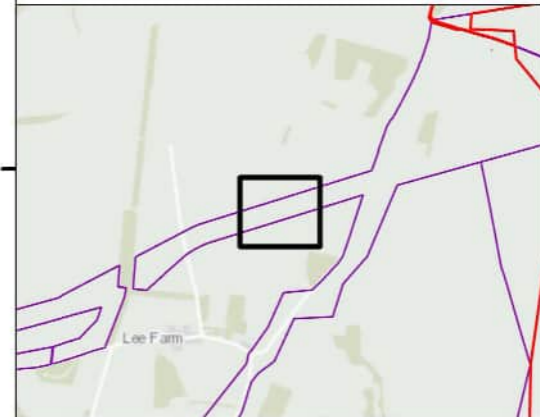


Service Layer Credits: OS Open Background: Contains OS data © Crown Copyright and database right 2020
 © Crown copyright and database rights [2022] Ordnance Survey 0100031673

- Key**
- Proposed DCO Order Limits
 - Limits of Gradiometer Survey



- Field Number
- Map Frame Extent



Rampion Extension Development

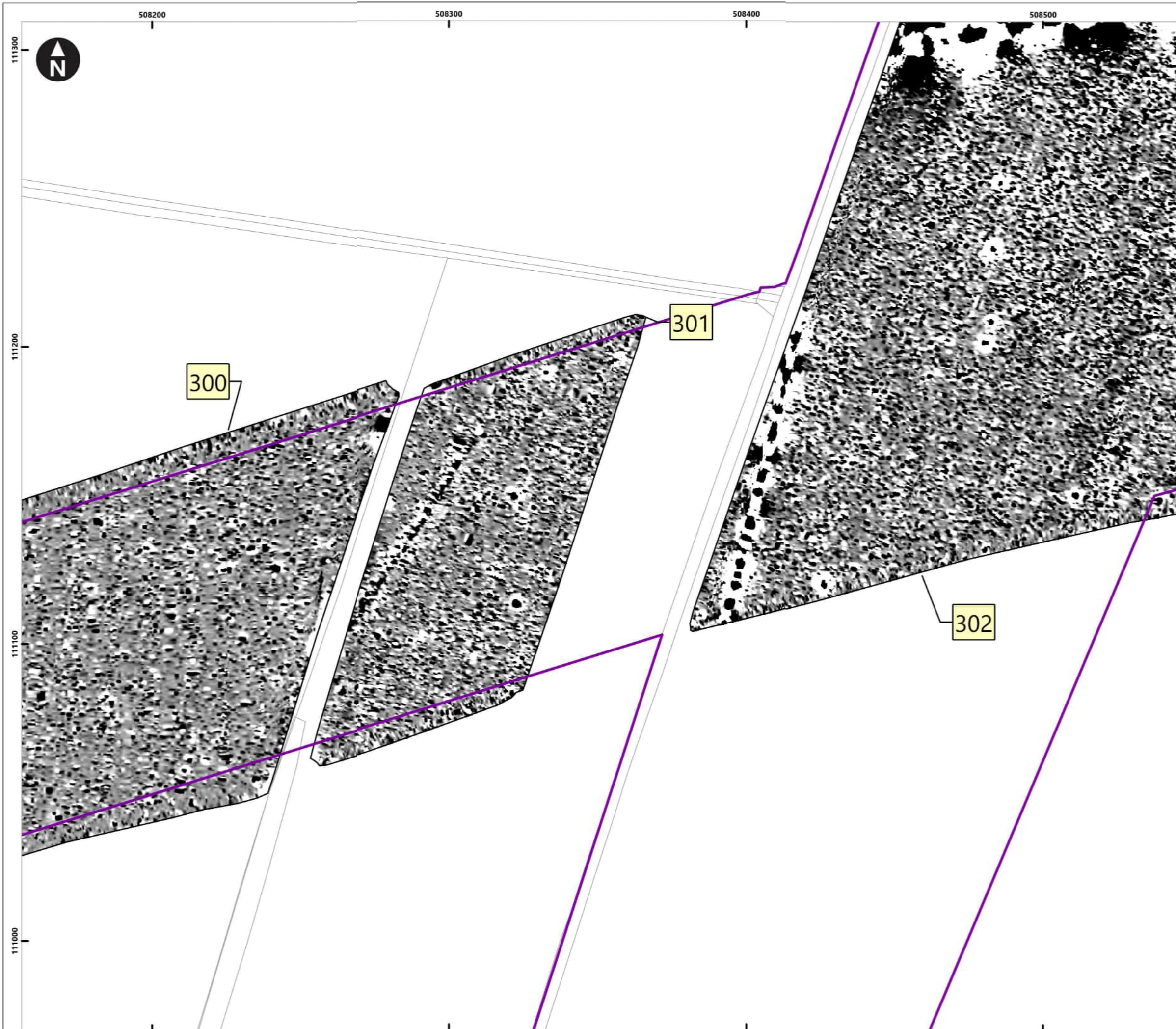


Rampion 2 Offshore Wind Farm

Figure 5.179: Processed gradiometer data - greyscale image

Onshore Archaeological Geophysical Survey


System Identifier: 42285-WSP-ES-ON-FG-OH-0013				Version: 1.0
Company: AOC	Drawn By: SO	Chk/Aprvd: WSP	Drawn Date: 15/12/2023	Status: FINAL



Service Layer Credits: OS Open Background: Contains OS data © Crown Copyright and database right 2020
 © Crown copyright and database rights [2022] Ordnance Survey 0100031673

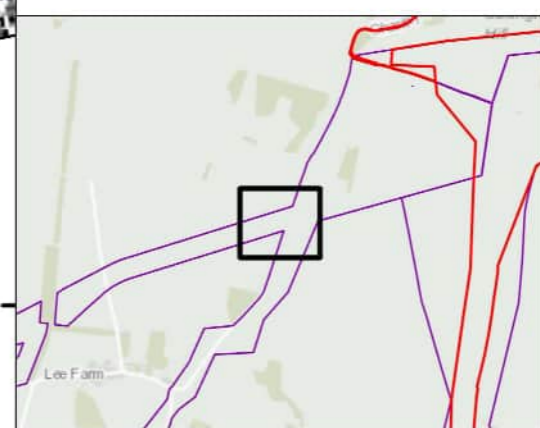
Key

- Proposed DCO Order Limits
- Limits of Gradiometer Survey

3nT

-2nT

Field Number


Map Frame Extent



Lee Farm

0 5 10 20 30 40
 Meters
 1:1,250

Rampion Extension Development




Rampion 2 Offshore Wind Farm

Figure 5.180: Processed gradiometer data - greyscale image

Onshore Archaeological Geophysical Survey

System Identifier: 42285-WSPE-ES-ON-FG-OH-0013			Version: 1.0	
Company: AOC	Drawn By: SO	Chk/Aprvd: WSP	Drawn Date: 15/12/2023	Status: FINAL



Service Layer Credits: OS Open Background: Contains OS data © Crown Copyright and database right 2020
 © Crown copyright and database rights [2022] Ordnance Survey 0100031673

Key

- Proposed DCO Order Limits
- Limits of Gradiometer Survey

3nT
 -2nT

1 Field Number

Map Frame Extent

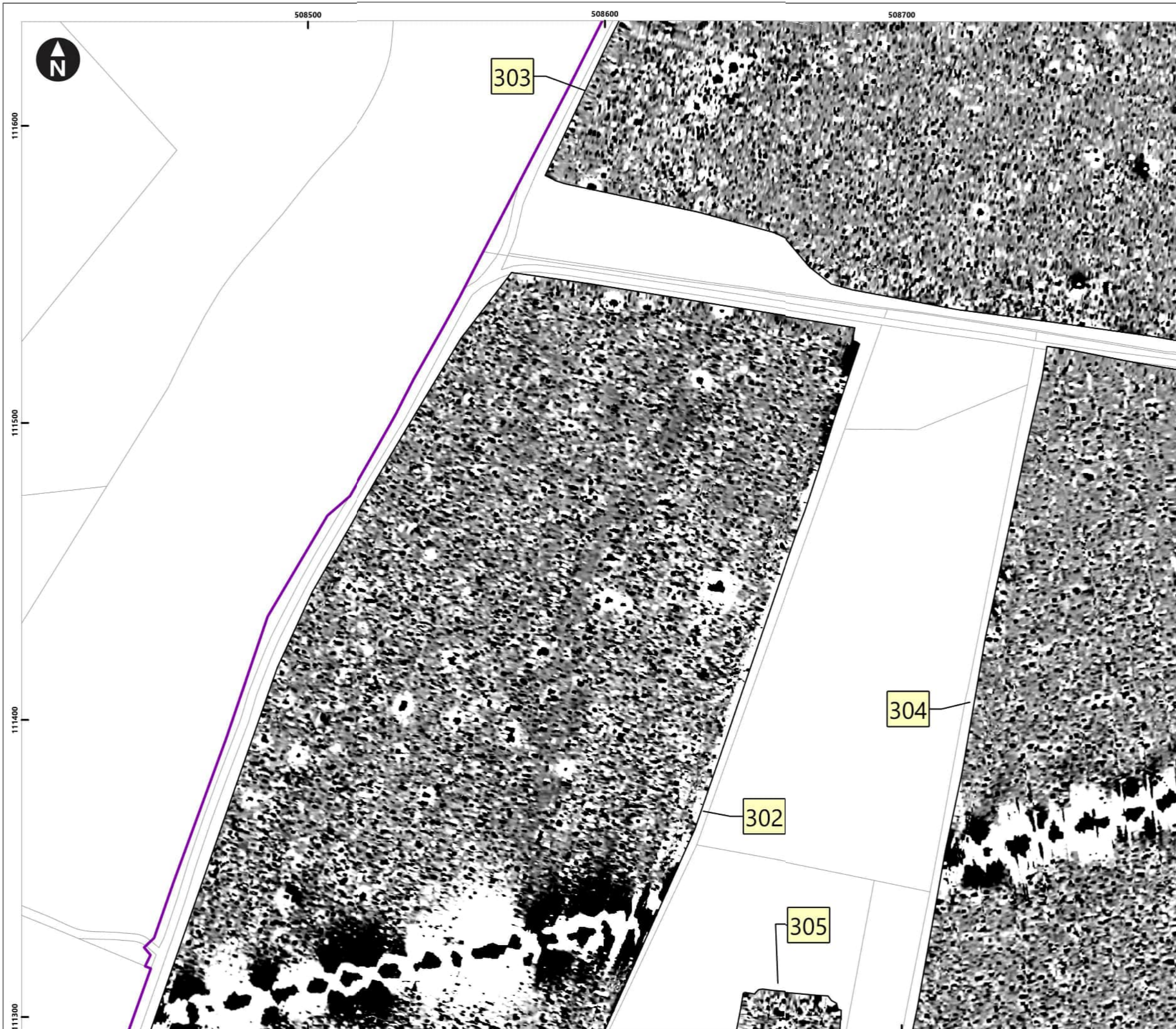
0 5 10 20 30 40
 Meters
 1:1,250

Rampion Extension Development

Rampion 2 Offshore Wind Farm


Figure 5.181: Processed gradiometer data - greyscale image
 Onshore Archaeological Geophysical Survey

System Identifier: 42285-WSPE-ES-ON-FG-OH-0013				Version: 1.0
Company: AOC	Drawn By: SO	Chk/Aprvd: WSP	Drawn Date: 15/12/2023	Status: FINAL

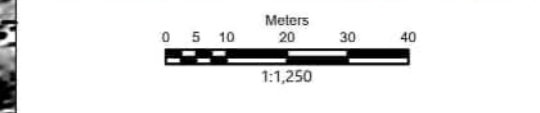
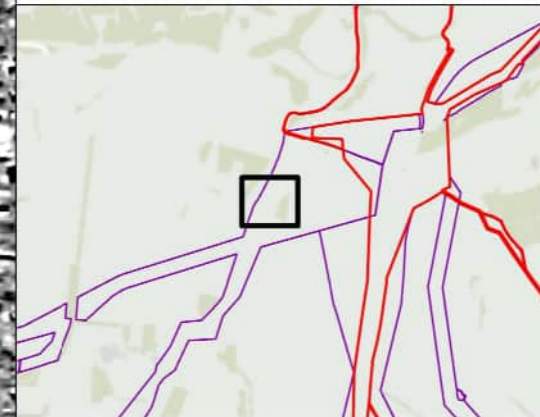


Service Layer Credits: OS Open Background: Contains OS data © Crown Copyright and database right 2020
 © Crown copyright and database rights [2022] Ordnance Survey 0100031673

- Key**
- Proposed DCO Order Limits
 - Limits of Gradiometer Survey




- Field Number
- Map Frame Extent



Rampion Extension Development



Rampion 2 Offshore Wind Farm
 Figure 5.182: Processed gradiometer data - greyscale image
 Onshore Archaeological Geophysical Survey

System Identifier: 42285-WSPE-ES-ON-FG-OH-0013				Version: 1.0
Company: AOC	Drawn By: SO	Chk/Aprvd: WSP	Drawn Date: 15/12/2023	Status: FINAL

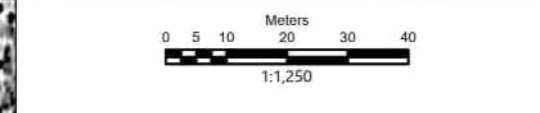
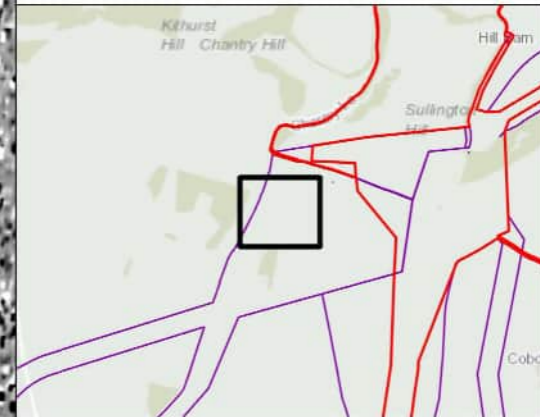


Service Layer Credits: OS Open Background: Contains OS data © Crown Copyright and database right 2020
 © Crown copyright and database rights [2022] Ordnance Survey 0100031673

- Key**
- Proposed DCO Order Limits
 - Limits of Gradiometer Survey



- Field Number
- Map Frame Extent



Rampion Extension Development



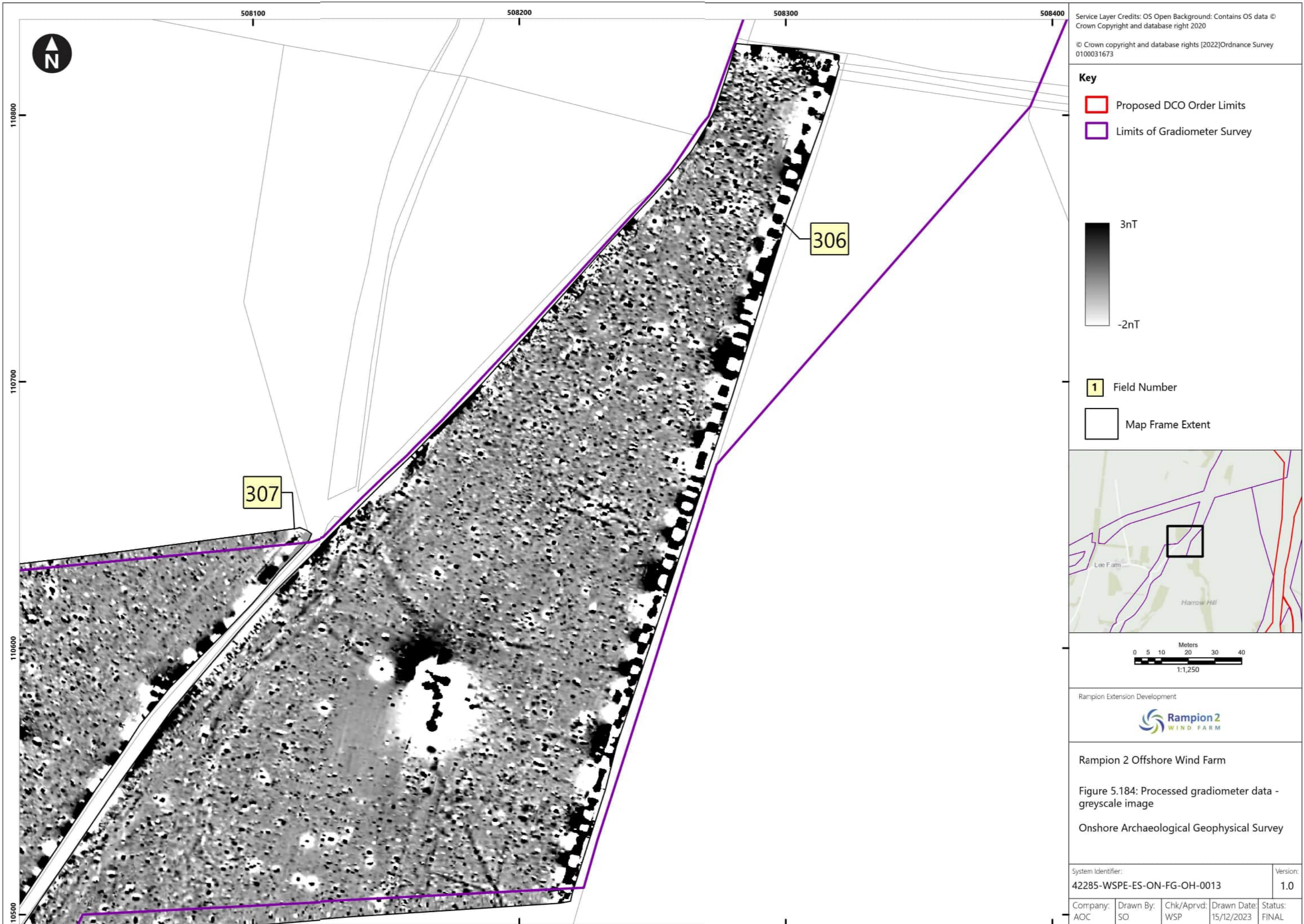
Rampion 2 Offshore Wind Farm

Figure 5.183: Processed gradiometer data - greyscale image

Onshore Archaeological Geophysical Survey

System Identifier: 42285-WSPE-ES-ON-FG-OH-0013 Version: 1.0


Company: AOC	Drawn By: SO	Chk/Aprvd: WSP	Drawn Date: 15/12/2023	Status: FINAL
--------------	--------------	----------------	------------------------	---------------



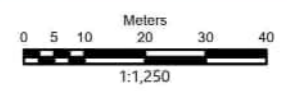
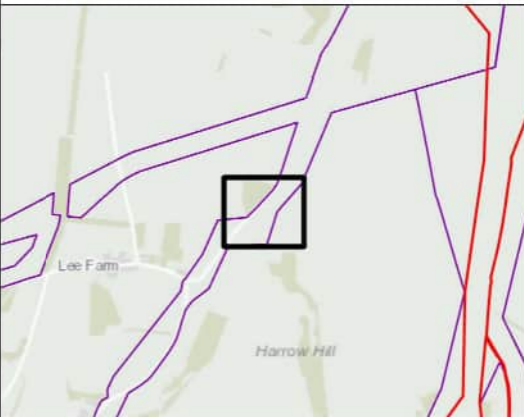
Service Layer Credits: OS Open Background: Contains OS data © Crown Copyright and database right 2020

© Crown copyright and database rights [2022] Ordnance Survey 0100031673

- Key**
- Proposed DCO Order Limits
 - Limits of Gradiometer Survey



- Field Number
- Map Frame Extent



Rampion Extension Development

Rampion 2 Offshore Wind Farm

Figure 5.184: Processed gradiometer data - greyscale image

Onshore Archaeological Geophysical Survey

System Identifier: 42285-WSPE-ES-ON-FG-OH-0013				Version: 1.0
Company: AOC	Drawn By: SO	Chk/Aprvd: WSP	Drawn Date: 15/12/2023	Status: FINAL

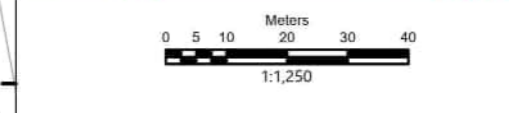
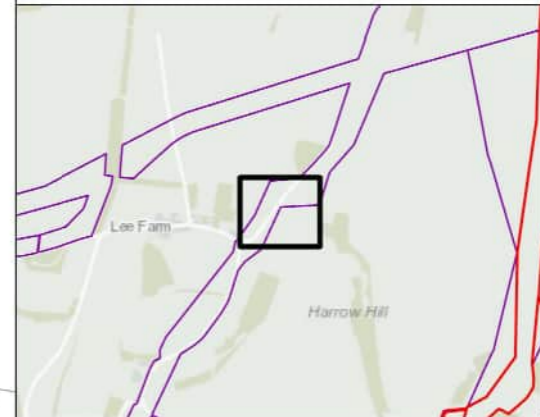


Service Layer Credits: OS Open Background: Contains OS data © Crown Copyright and database right 2020
 © Crown copyright and database rights [2022] Ordnance Survey 0100031673

- Key**
- Proposed DCO Order Limits
 - Limits of Gradiometer Survey



- 1 Field Number
- Map Frame Extent

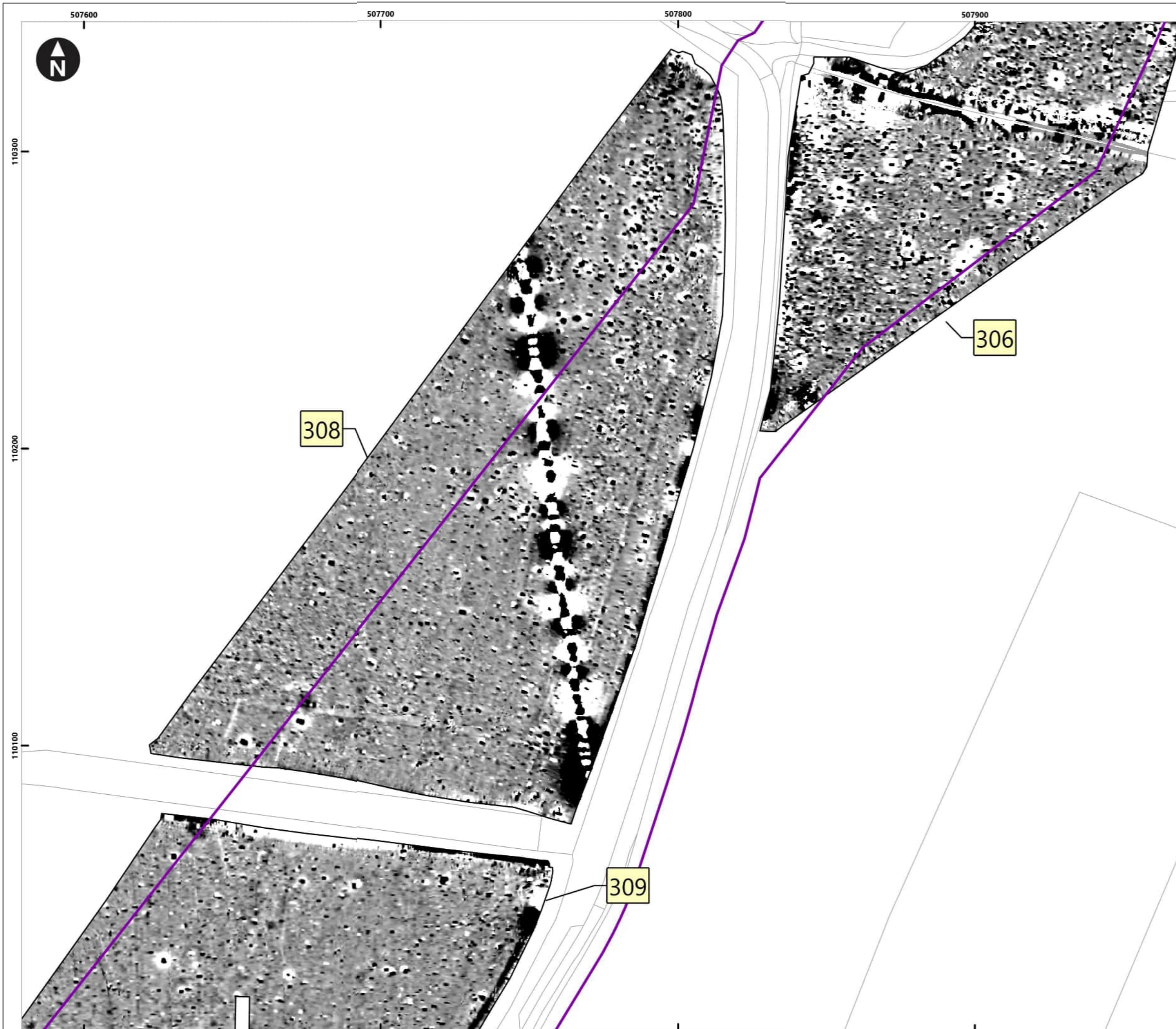


Rampion Extension Development


Rampion 2 Offshore Wind Farm
 Figure 5.185: Processed gradiometer data - greyscale image
 Onshore Archaeological Geophysical Survey


System Identifier: 42285-WSPE-ES-ON-FG-OH-0013		Version: 1.0
---	--	-----------------

Company: AOC	Drawn By: SO	Chk/Aprvd: WSP	Drawn Date: 15/12/2023	Status: FINAL
-----------------	-----------------	-------------------	---------------------------	------------------

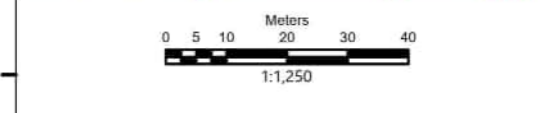
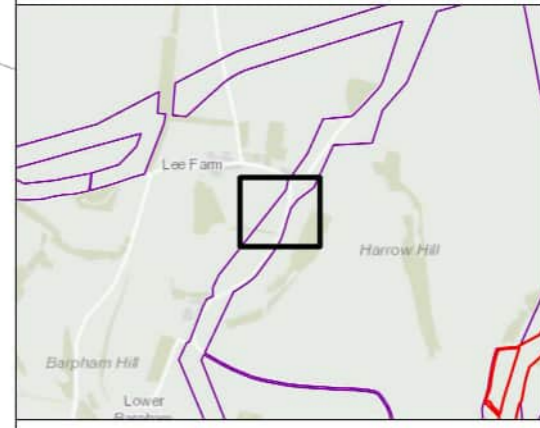


Service Layer Credits: OS Open Background: Contains OS data © Crown Copyright and database right 2020
 © Crown copyright and database rights [2022] Ordnance Survey 0100031673

- Key**
- Proposed DCO Order Limits
 - Limits of Gradiometer Survey



- Field Number
- Map Frame Extent



Rampion Extension Development


Rampion 2 Offshore Wind Farm
 Figure 5.186: Processed gradiometer data - greyscale image
 Onshore Archaeological Geophysical Survey

System Identifier: 42285-WSPE-ES-ON-FG-OH-0013		Version: 1.0
---	--	-----------------

Company: AOC	Drawn By: SO	Chk/Aprvd: WSP	Drawn Date: 15/12/2023	Status: FINAL
-----------------	-----------------	-------------------	---------------------------	------------------



Service Layer Credits: OS Open Background: Contains OS data © Crown Copyright and database right 2020
 © Crown copyright and database rights [2022] Ordnance Survey 0100031673

Key

- Proposed DCO Order Limits
- Limits of Gradiometer Survey

3nT
 -2nT

1 Field Number
 Map Frame Extent

0 5 10 20 30 40 Meters
 1:1,250

Rampion Extension Development

Rampion 2 Offshore Wind Farm

Figure 5.187: Processed gradiometer data - greyscale image
 Onshore Archaeological Geophysical Survey

System Identifier: 42285-WSPE-ES-ON-FG-OH-0013		Version: 1.0
Company: AOC	Drawn By: SO	Chk/Aprvd: WSP Drawn Date: 15/12/2023 Status: FINAL



Service Layer Credits: OS Open Background: Contains OS data © Crown Copyright and database right 2020
 © Crown copyright and database rights [2022] Ordnance Survey 0100031673

Key

- Proposed DCO Order Limits
- Limits of Gradiometer Survey

3nT
 -2nT

1 Field Number

Map Frame Extent

0 5 10 20 30 40
 Meters
 1:1,250

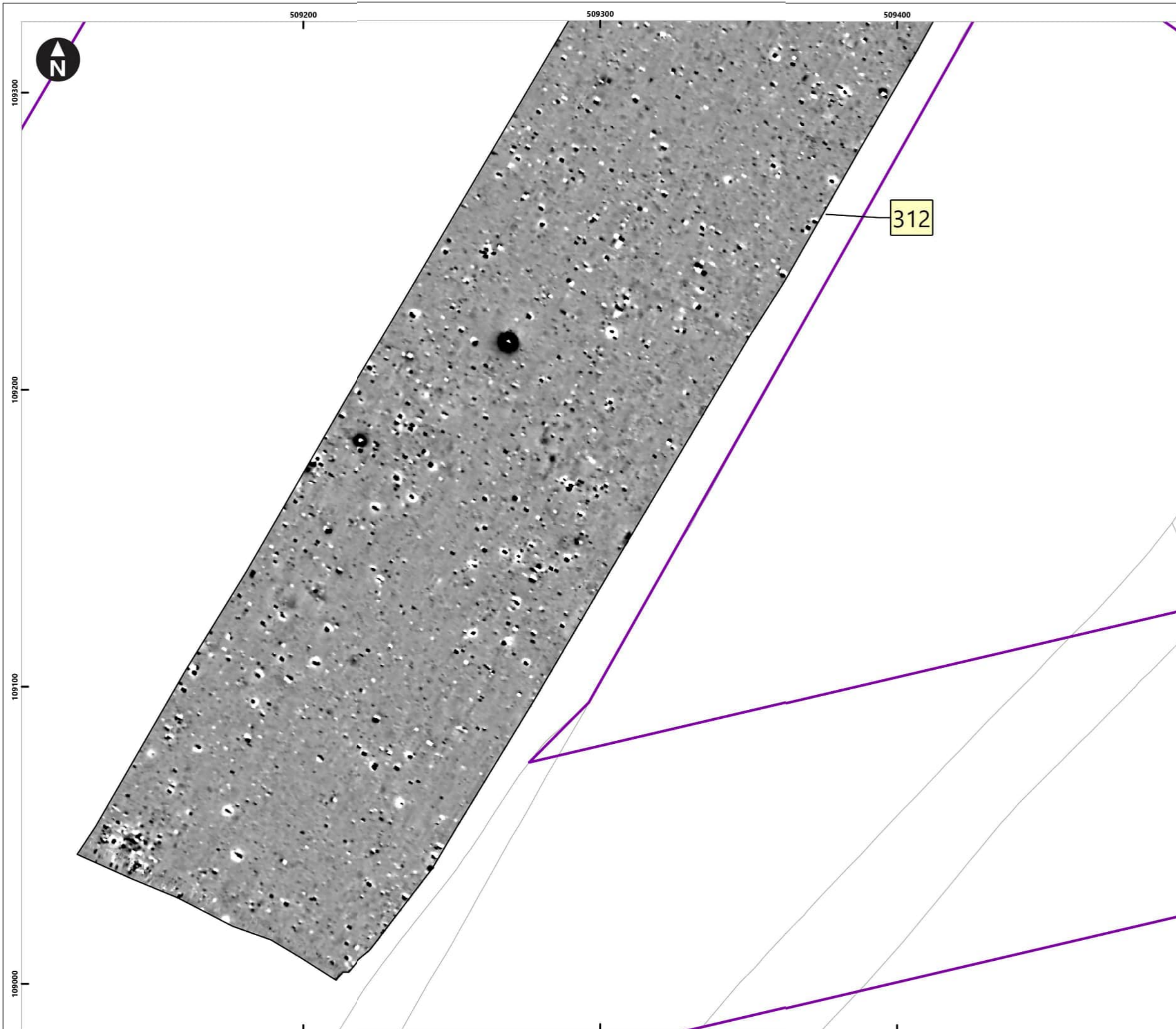
Rampion Extension Development

Rampion 2 Offshore Wind Farm

Figure 5.188: Processed gradiometer data - greyscale image

Onshore Archaeological Geophysical Survey

System Identifier: 42285-WSPE-ES-ON-FG-OH-0013		Version: 1.0
Company: AOC	Drawn By: SO	Chk/Aprvd: WSP
Drawn Date: 15/12/2023	Status: FINAL	



Service Layer Credits: OS Open Background: Contains OS data © Crown Copyright and database right 2020
 © Crown copyright and database rights [2022] Ordnance Survey 0100031673

Key

- Proposed DCO Order Limits
- Limits of Gradiometer Survey

3nT
 -2nT

1 Field Number
 Map Frame Extent

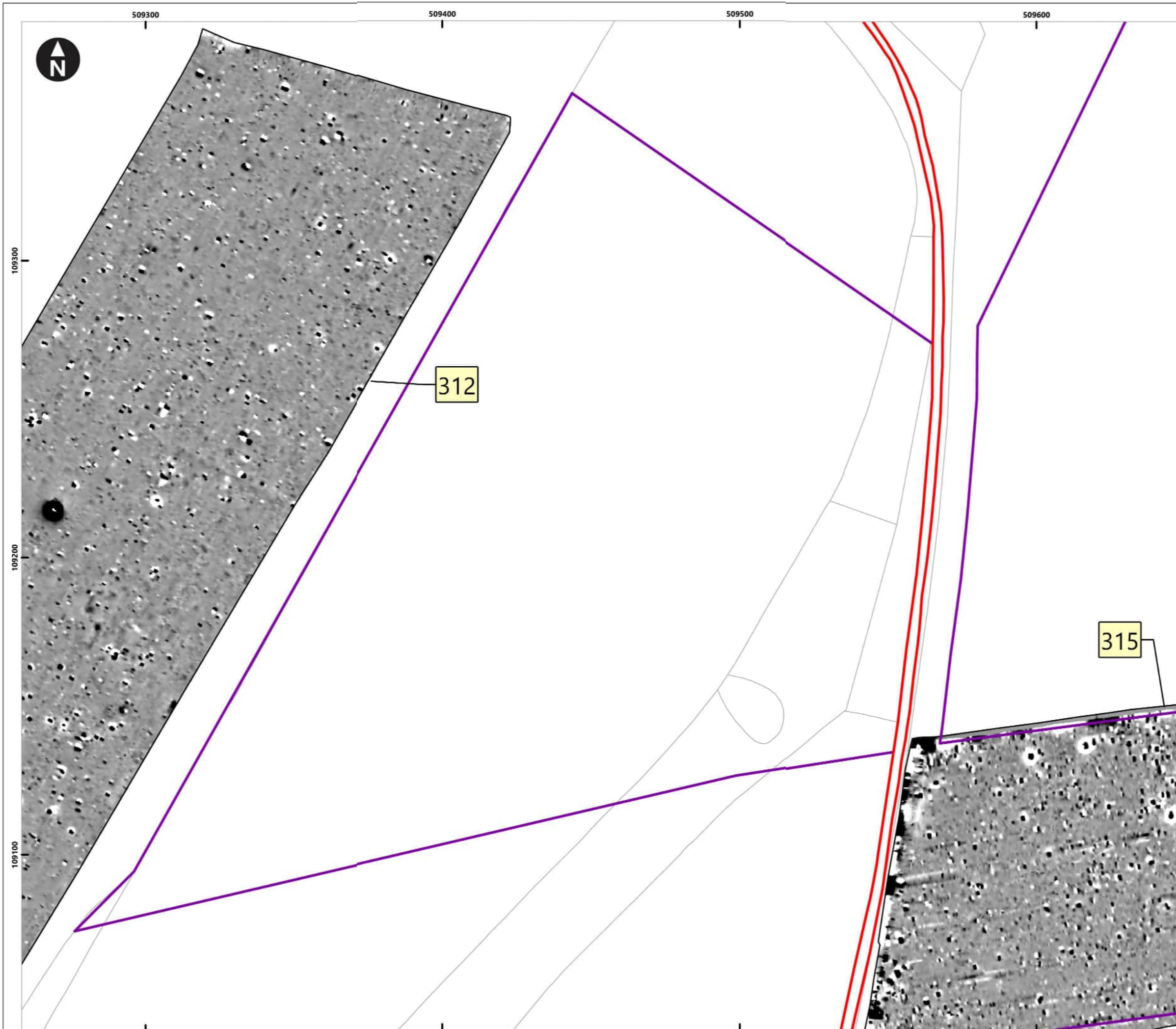
Meters
 0 5 10 20 30 40
 1:1,250

Rampion Extension Development

Rampion 2 Offshore Wind Farm

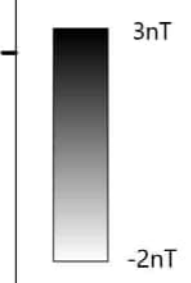
Figure 5.189: Processed gradiometer data - greyscale image
 Onshore Archaeological Geophysical Survey

System Identifier:		Version:		
42285-WSPE-ES-ON-FG-OH-0013		1.0		
Company:	Drawn By:	Chk/Aprvd:	Drawn Date:	Status:
AOC	SO	WSP	15/12/2023	FINAL

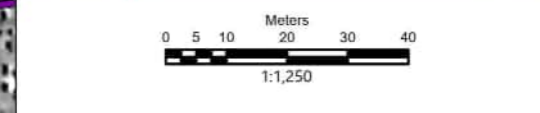


Service Layer Credits: OS Open Background: Contains OS data © Crown Copyright and database right 2020
 © Crown copyright and database rights [2022] Ordnance Survey 0100031673

- Key**
- Proposed DCO Order Limits
 - Limits of Gradiometer Survey



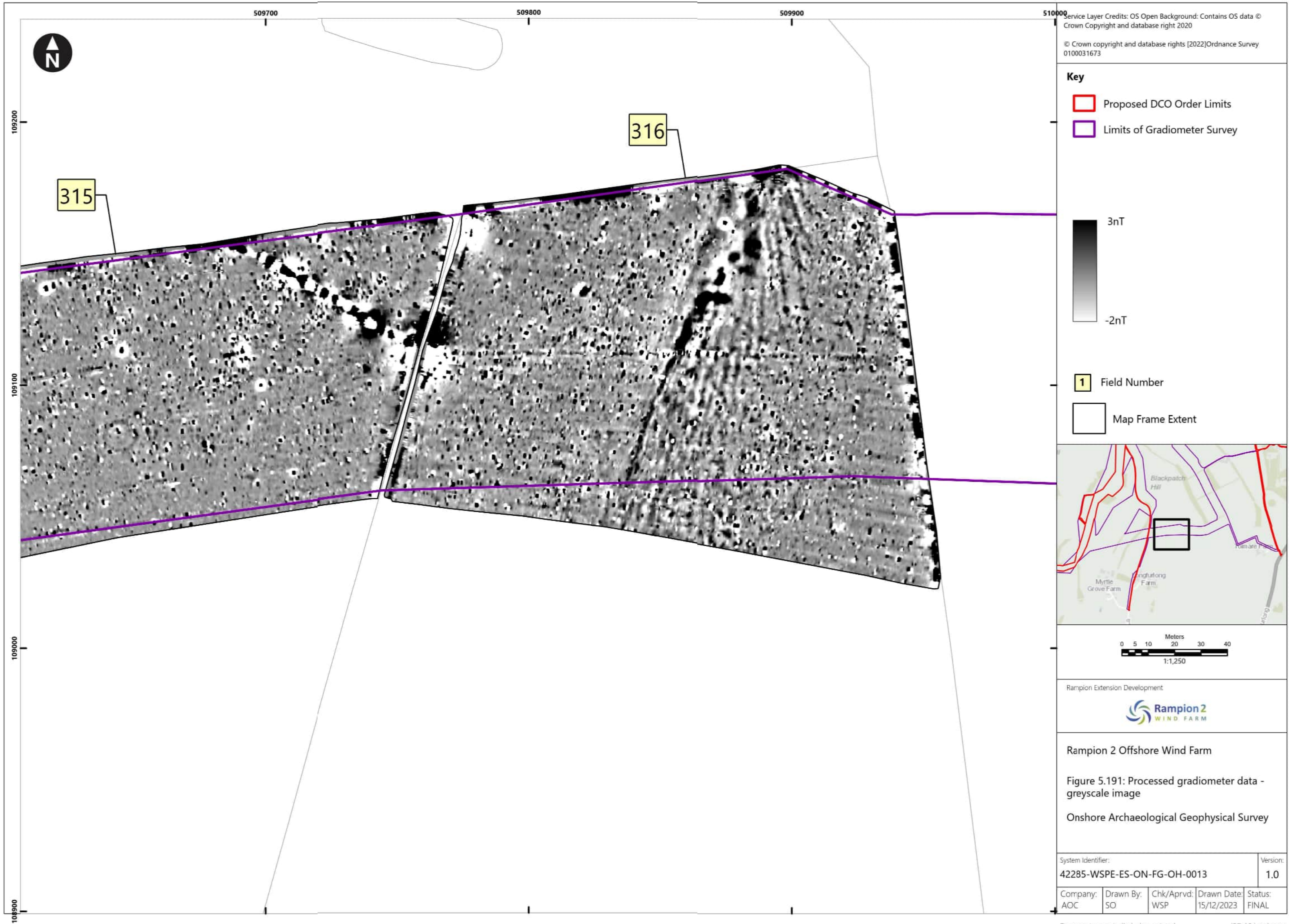
- Field Number
- Map Frame Extent



Rampion Extension Development



Rampion 2 Offshore Wind Farm
 Figure 5.190: Processed gradiometer data - greyscale image
 Onshore Archaeological Geophysical Survey

System Identifier: 42285-WSPE-ES-ON-FG-OH-0013				Version: 1.0
Company: AOC	Drawn By: SO	Chk/Aprvd: WSP	Drawn Date: 15/12/2023	Status: FINAL

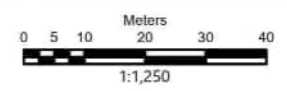
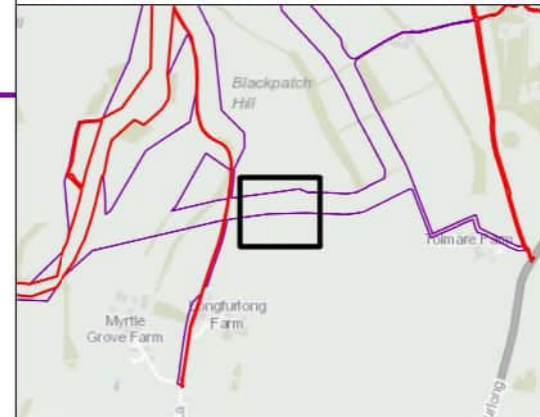


Service Layer Credits: OS Open Background: Contains OS data © Crown Copyright and database right 2020
 © Crown copyright and database rights [2022] Ordnance Survey 0100031673

- Key**
- Proposed DCO Order Limits
 - Limits of Gradiometer Survey



- Field Number
- Map Frame Extent



Rampion Extension Development

Rampion 2 Offshore Wind Farm

Figure 5.191: Processed gradiometer data - greyscale image

Onshore Archaeological Geophysical Survey

System Identifier: 42285-WSPE-ES-ON-FG-OH-0013				Version: 1.0
Company: AOC	Drawn By: SO	Chk/Aprvd: WSP	Drawn Date: 15/12/2023	Status: FINAL



Service Layer Credits: OS Open Background: Contains OS data © Crown Copyright and database right 2020
 © Crown copyright and database rights [2022] Ordnance Survey 0100031673

Key

- Proposed DCO Order Limits
- Limits of Gradiometer Survey

3nT

-2nT

Field Number

Map Frame Extent

0 5 10 20 30 40
 Meters
 1:1,250

Rampion Extension Development

Rampion 2 Offshore Wind Farm

Figure 5.192: Processed gradiometer data - greyscale image
 Onshore Archaeological Geophysical Survey

System Identifier: 42285-WSPE-ES-ON-FG-OH-0013				Version: 1.0
Company: AOC	Drawn By: SO	Chk/Aprvd: WSP	Drawn Date: 15/12/2023	Status: FINAL



Service Layer Credits: OS Open Background: Contains OS data © Crown Copyright and database right 2020
 © Crown copyright and database rights [2022] Ordnance Survey 0100031673

Key

- Proposed DCO Order Limits
- Limits of Gradiometer Survey

3nT
 -2nT

1 Field Number
 Map Frame Extent

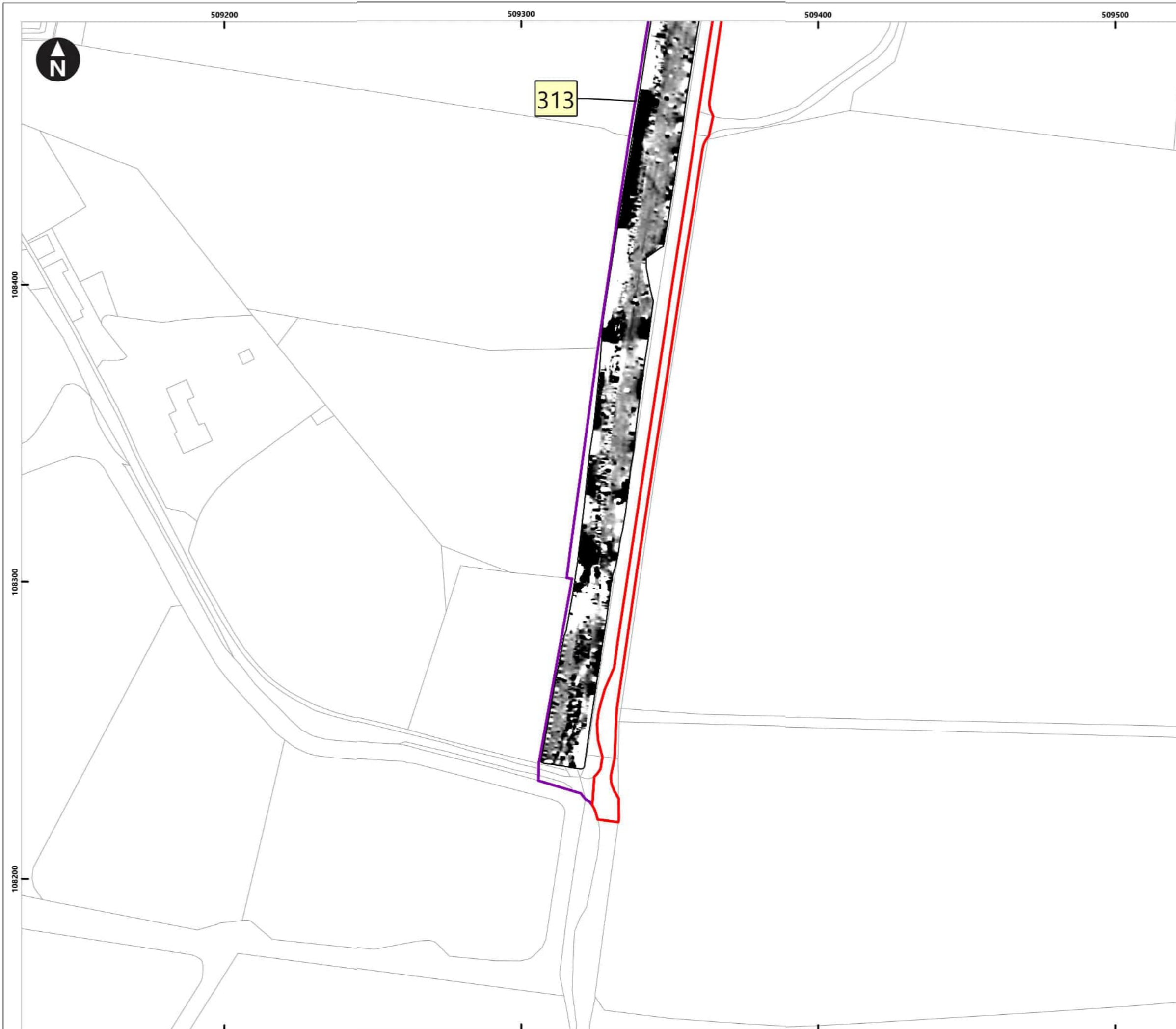
0 5 10 20 30 40
 Meters
 1:1,250

Rampion Extension Development

Rampion 2 Offshore Wind Farm

Figure 5.193: Processed gradiometer data - greyscale image
 Onshore Archaeological Geophysical Survey


System Identifier: 42285-WSPE-ES-ON-FG-OH-0013				Version: 1.0
Company: AOC	Drawn By: SO	Chk/Aprvd: WSP	Drawn Date: 15/12/2023	Status: FINAL



Service Layer Credits: OS Open Background: Contains OS data © Crown Copyright and database right 2020
 © Crown copyright and database rights [2022] Ordnance Survey 0100031673

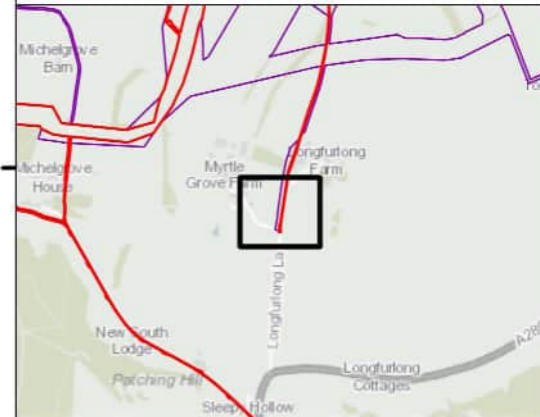
Key

- Proposed DCO Order Limits
- Limits of Gradiometer Survey

3nT

-2nT


1 Field Number

Map Frame Extent



0 5 10 20 30 40
Meters
1:1,250

Rampion Extension Development

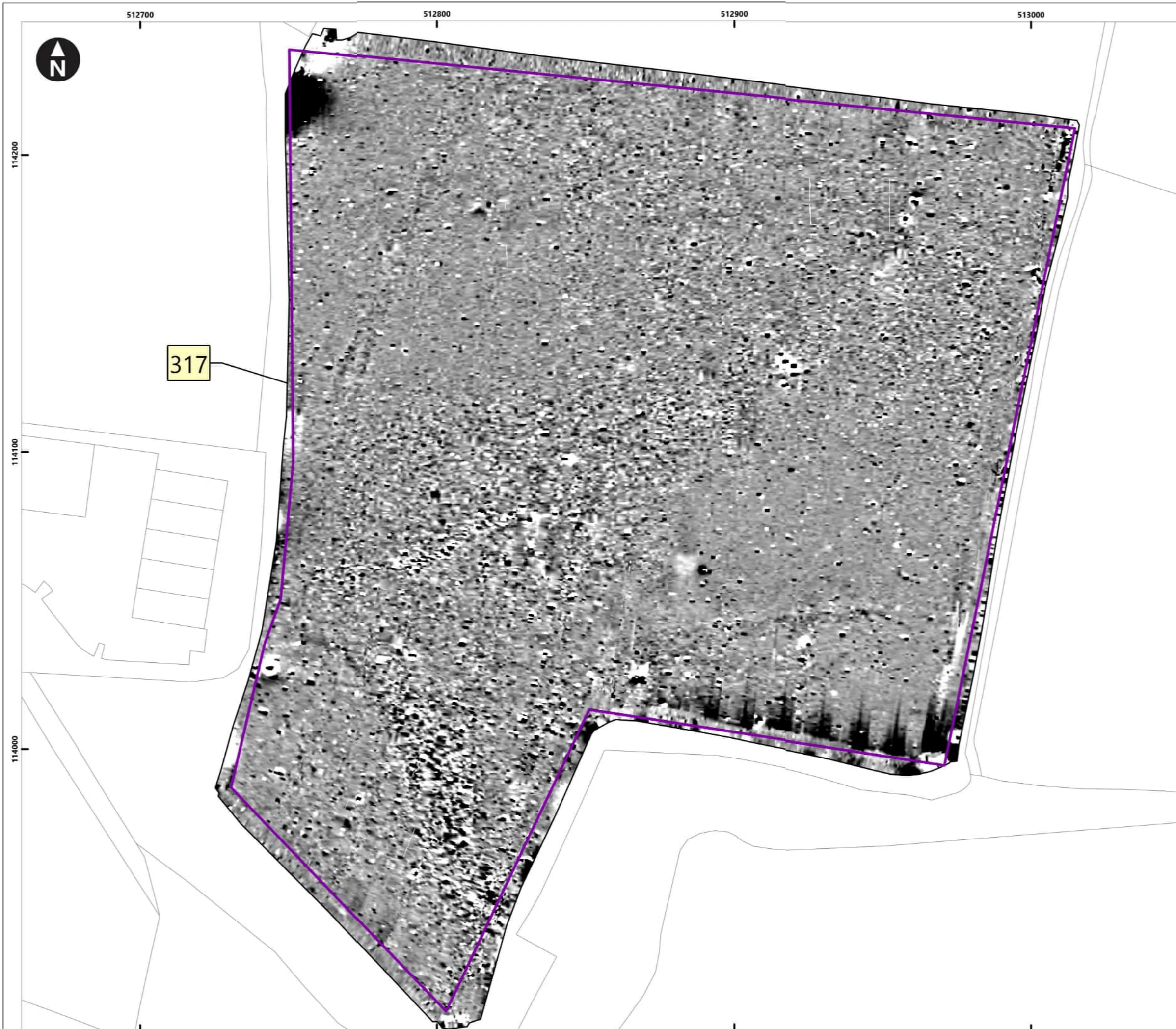


Rampion 2 Offshore Wind Farm

Figure 5.194: Processed gradiometer data - greyscale image

Onshore Archaeological Geophysical Survey

System Identifier:		Version:	
42285-WSPE-ES-ON-FG-OH-0013		1.0	
Company:	Drawn By:	Chk/Aprvd:	Drawn Date:
AOC	SO	WSP	15/12/2023
Status:			FINAL



512700

512800

512900

513000

114200

114100

114000




317

Service Layer Credits: OS Open Background: Contains OS data © Crown Copyright and database right 2020

© Crown copyright and database rights [2022] Ordnance Survey 0100031673

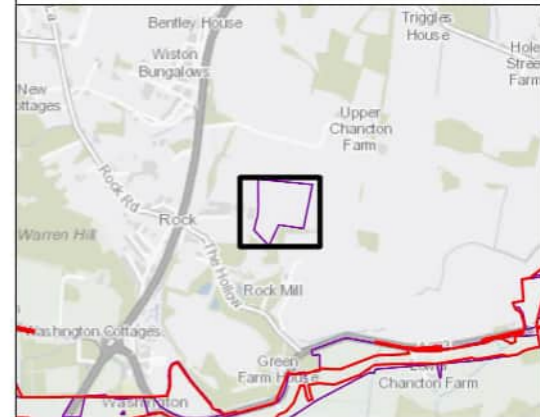
Key

- Proposed DCO Order Limits
- Limits of Gradiometer Survey



Field Number

Map Frame Extent



Rampion Extension Development



Rampion 2 Offshore Wind Farm

Figure 5.195: Processed gradiometer data - greyscale image

Onshore Archaeological Geophysical Survey

System Identifier:		Version:
42285-WSPE-ES-ON-FG-OH-0013		1.0

Company:	Drawn By:	Chk/Aprvd:	Drawn Date:	Status:
AOC	SO	WSP	15/12/2023	FINAL



Service Layer Credits: OS Open Background: Contains OS data © Crown Copyright and database right 2020
 © Crown copyright and database rights [2022] Ordnance Survey 0100031673

Key

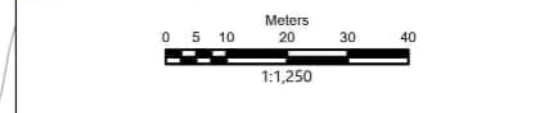
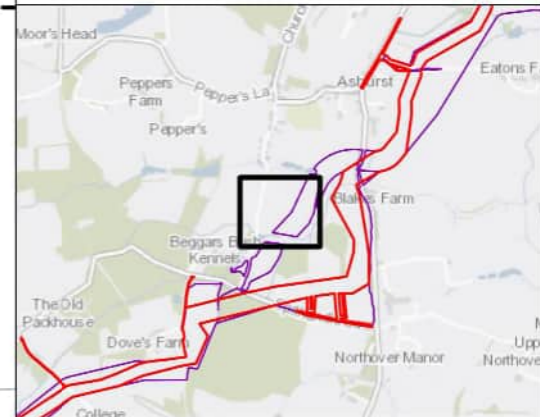
- Proposed DCO Order Limits
- Limits of Gradiometer Survey
- Unsuitable

3nT

-2nT

1 Field Number

Map Frame Extent



Rampion Extension Development



Rampion 2 Offshore Wind Farm

Figure 5.196: Processed gradiometer data - greyscale image

Onshore Archaeological Geophysical Survey

System Identifier: 42285-WSPE-ES-ON-FG-OH-0013				Version: 1.0
Company: AOC	Drawn By: SO	Chk/Aprvd: WSP	Drawn Date: 15/12/2023	Status: FINAL



Service Layer Credits: OS Open Background: Contains OS data © Crown Copyright and database right 2020
 © Crown copyright and database rights [2022] Ordnance Survey 0100031673

Key

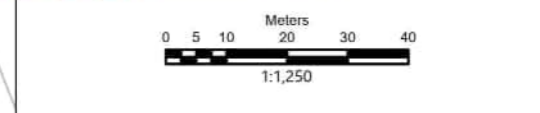
- Proposed DCO Order Limits
- Limits of Gradiometer Survey
- Outstanding
- Unsuitable

3nT

-2nT

1 Field Number

Map Frame Extent



Rampion Extension Development

Rampion 2 Offshore Wind Farm

Figure 5.197: Processed gradiometer data - greyscale image

Onshore Archaeological Geophysical Survey

System Identifier: 42285-WSPE-ES-ON-FG-OH-0013				Version: 1.0
Company: AOC	Drawn By: SO	Chk/Aprvd: WSP	Drawn Date: 15/12/2023	Status: FINAL



Service Layer Credits: OS Open Background: Contains OS data © Crown Copyright and database right 2020
 © Crown copyright and database rights [2022] Ordnance Survey 0100031673

Key

- Proposed DCO Order Limits
- Limits of Gradiometer Survey

3nT
 -2nT

1 Field Number

Map Frame Extent

0 5 10 20 30 40 Meters
 1:1,250

Rampion Extension Development

Rampion 2 Offshore Wind Farm

Figure 5.198: Processed gradiometer data - greyscale image

Onshore Archaeological Geophysical Survey

System Identifier: 42285-WSPE-ES-ON-FG-OH-0013		Version: 1.0
Company: AOC	Drawn By: SO	Chk/Aprvd: WSP
Drawn Date: 15/12/2023	Status: FINAL	



Service Layer Credits: OS Open Background: Contains OS data © Crown Copyright and database right 2020
 © Crown copyright and database rights [2022] Ordnance Survey 0100031673

Key

- Proposed DCO Order Limits
- Limits of Gradiometer Survey

3nT
 -2nT

1 Field Number

Map Frame Extent

0 5 10 20 30 40
 Meters
 1:1,250

Rampion Extension Development

Rampion 2 Offshore Wind Farm

Figure 5.199: Processed gradiometer data - greyscale image


Onshore Archaeological Geophysical Survey

System Identifier: 42285-WSPE-ES-ON-FG-OH-0013				Version: 1.0
Company: AOC	Drawn By: SO	Chk/Aprvd: WSP	Drawn Date: 15/12/2023	Status: FINAL

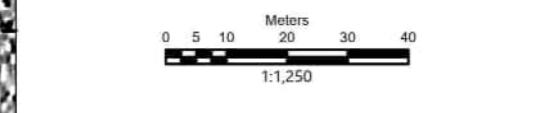
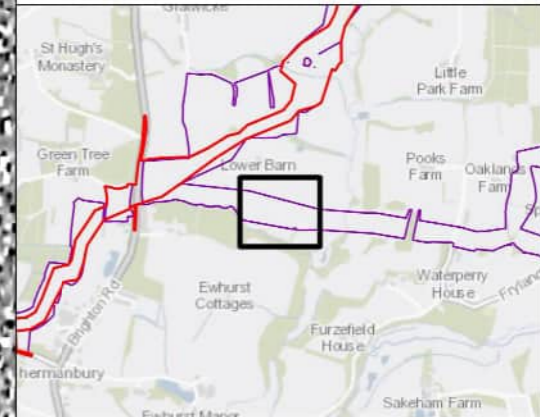


Service Layer Credits: OS Open Background: Contains OS data © Crown Copyright and database right 2020
 © Crown copyright and database rights [2022] Ordnance Survey 0100031673

- Key**
- Proposed DCO Order Limits
 - Limits of Gradiometer Survey



- Field Number
- Map Frame Extent



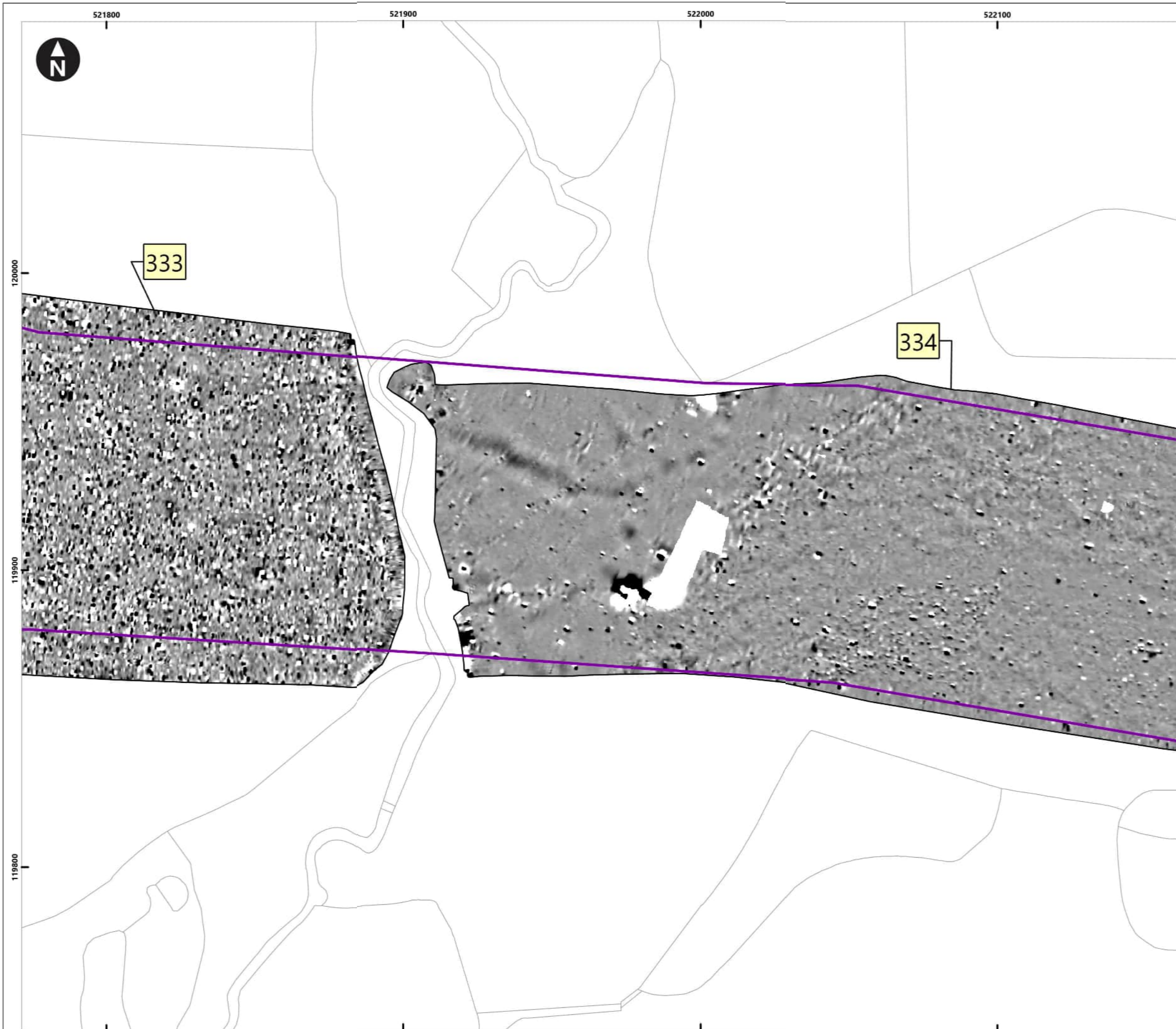
Rampion Extension Development

Rampion 2 Offshore Wind Farm

Figure 5.200: Processed gradiometer data - greyscale image

Onshore Archaeological Geophysical Survey

System Identifier: 42285-WSP-ES-ON-FG-OH-0013				Version: 1.0
Company: AOC	Drawn By: SO	Chk/Aprvd: WSP	Drawn Date: 15/12/2023	Status: FINAL



Service Layer Credits: OS Open Background: Contains OS data © Crown Copyright and database right 2020
 © Crown copyright and database rights [2022] Ordnance Survey 0100031673

Key

- Proposed DCO Order Limits
- Limits of Gradiometer Survey

3nT

-2nT

1 Field Number
 Map Frame Extent

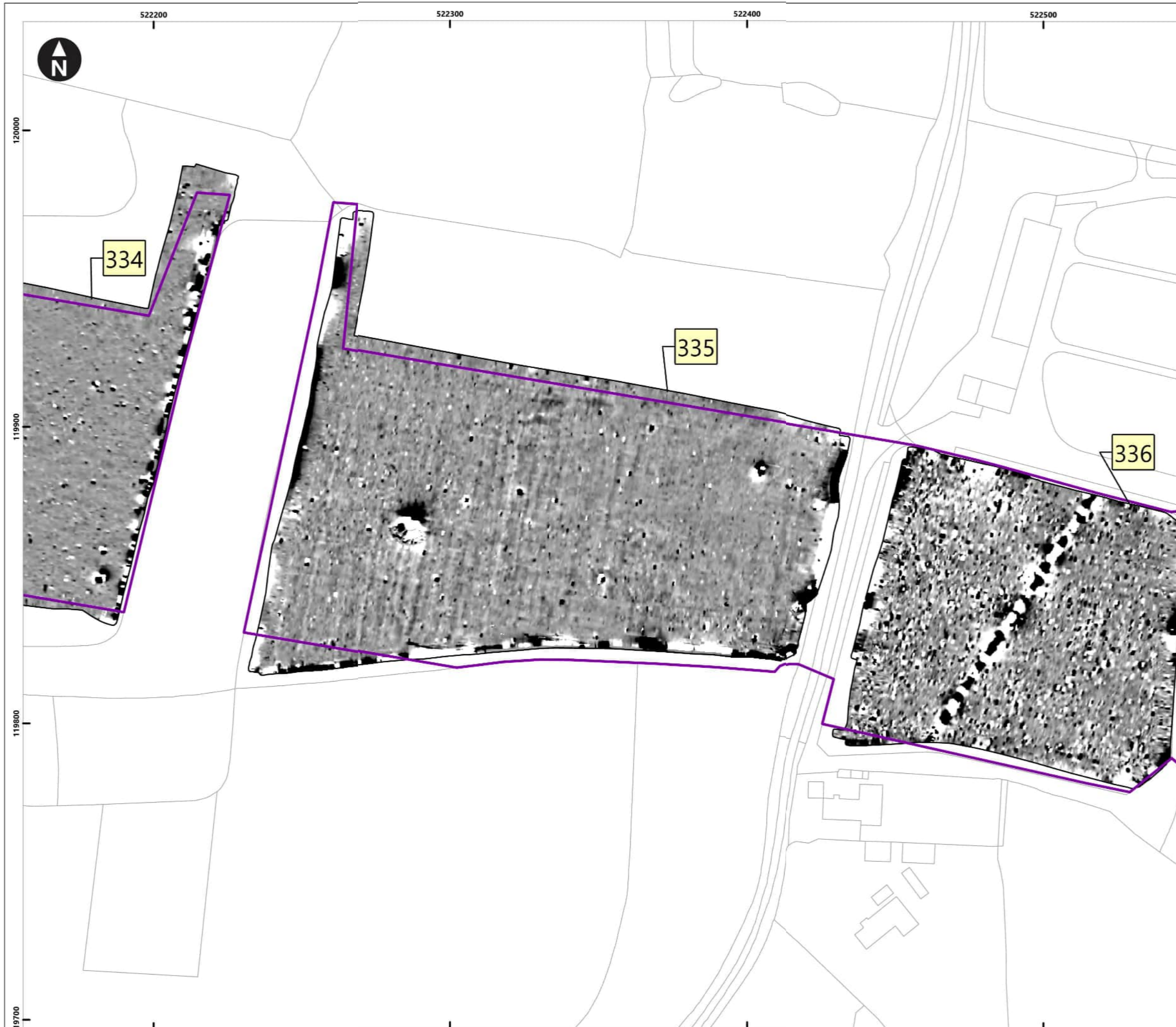
0 5 10 20 30 40
 Meters
 1:1,250

Rampion Extension Development

Rampion 2 Offshore Wind Farm

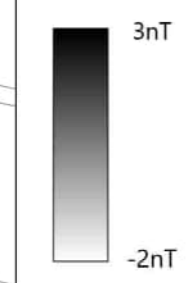
Figure 5.201: Processed gradiometer data - greyscale image
 Onshore Archaeological Geophysical Survey

System Identifier: 42285-WSPE-ES-ON-FG-OH-0013		Version: 1.0
Company: AOC	Drawn By: SO	Chk/Aprvd: WSP
Drawn Date: 15/12/2023	Status: FINAL	

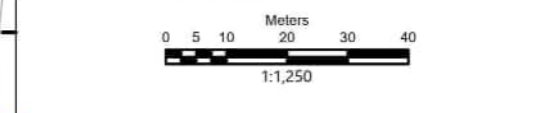
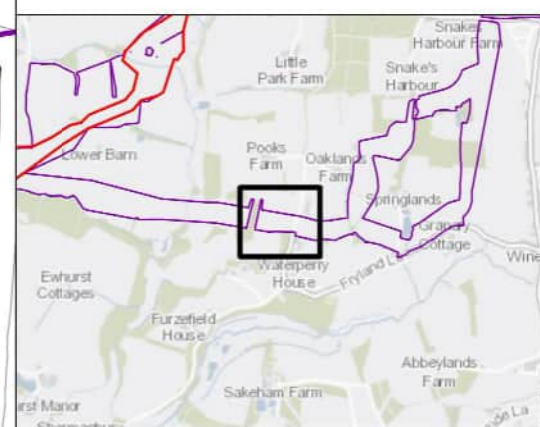


Service Layer Credits: OS Open Background: Contains OS data © Crown Copyright and database right 2020
 © Crown copyright and database rights [2022] Ordnance Survey 0100031673

- Key**
- Proposed DCO Order Limits
 - Limits of Gradiometer Survey



- 1 Field Number
- Map Frame Extent



Rampion Extension Development



Rampion 2 Offshore Wind Farm

Figure 5.202: Processed gradiometer data - greyscale image

Onshore Archaeological Geophysical Survey

System Identifier: 42285-WSPE-ES-ON-FG-OH-0013				Version: 1.0
Company: AOC	Drawn By: SO	Chk/Aprvd: WSP	Drawn Date: 15/12/2023	Status: FINAL



Service Layer Credits: OS Open Background: Contains OS data © Crown Copyright and database right 2020
 © Crown copyright and database rights [2022] Ordnance Survey 0100031673

Key

- Proposed DCO Order Limits
- Limits of Gradiometer Survey

3nT
 -2nT

1 Field Number

Map Frame Extent

0 5 10 20 30 40
 Meters
 1:1,250

Rampion Extension Development

Rampion 2 Offshore Wind Farm

Figure 5.203: Processed gradiometer data - greyscale image

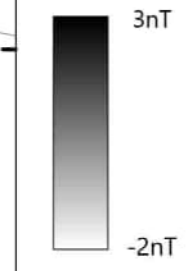
Onshore Archaeological Geophysical Survey

System Identifier: 42285-WSPE-ES-ON-FG-OH-0013		Version: 1.0
Company: AOC	Drawn By: SO	Chk/Aprvd: WSP
Drawn Date: 15/12/2023	Status: FINAL	

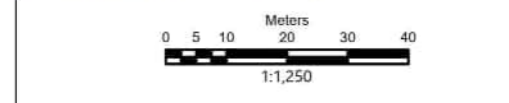
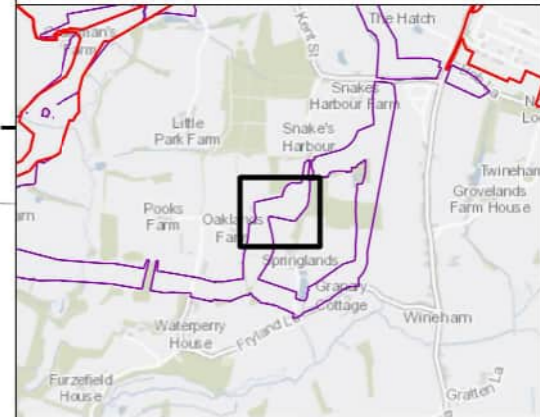


Service Layer Credits: OS Open Background: Contains OS data © Crown Copyright and database right 2020
 © Crown copyright and database rights [2022] Ordnance Survey 0100031673

- Key**
- Proposed DCO Order Limits
 - Limits of Gradiometer Survey



- Field Number
- Map Frame Extent



Rampion Extension Development



Rampion 2 Offshore Wind Farm

Figure 5.204: Processed gradiometer data - greyscale image

Onshore Archaeological Geophysical Survey

System Identifier:	Version:
42285-WSPE-ES-ON-FG-OH-0013	1.0

Company:	Drawn By:	Chk/Aprvd:	Drawn Date:	Status:
AOC	SO	WSP	15/12/2023	FINAL



Service Layer Credits: OS Open Background: Contains OS data © Crown Copyright and database right 2020
 © Crown copyright and database rights [2022] Ordnance Survey 0100031673

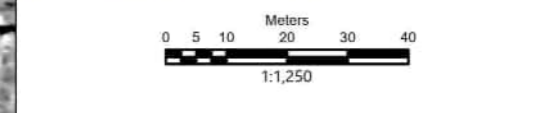
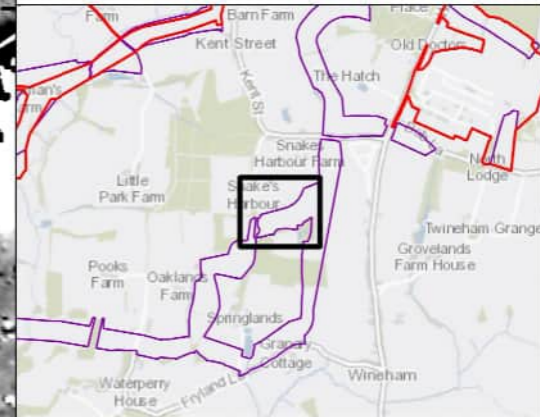
Key

- Proposed DCO Order Limits
- Limits of Gradiometer Survey
- Unsuitable

3nT
 -2nT

1 Field Number

Map Frame Extent



Rampion Extension Development



Rampion 2 Offshore Wind Farm

Figure 5.205: Processed gradiometer data - greyscale image

Onshore Archaeological Geophysical Survey


System Identifier: 42285-WSPE-ES-ON-FG-OH-0013				Version: 1.0
Company: AOC	Drawn By: SO	Chk/Aprvd: WSP	Drawn Date: 15/12/2023	Status: FINAL



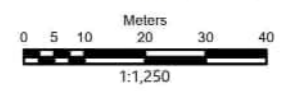
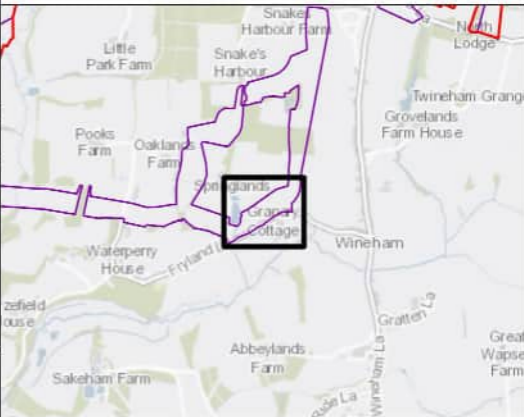
Service Layer Credits: OS Open Background: Contains OS data © Crown Copyright and database right 2020

© Crown copyright and database rights [2022] Ordnance Survey 0100031673

- Key**
- Proposed DCO Order Limits
 - Limits of Gradiometer Survey



- 1 Field Number
- Map Frame Extent



Rampion Extension Development

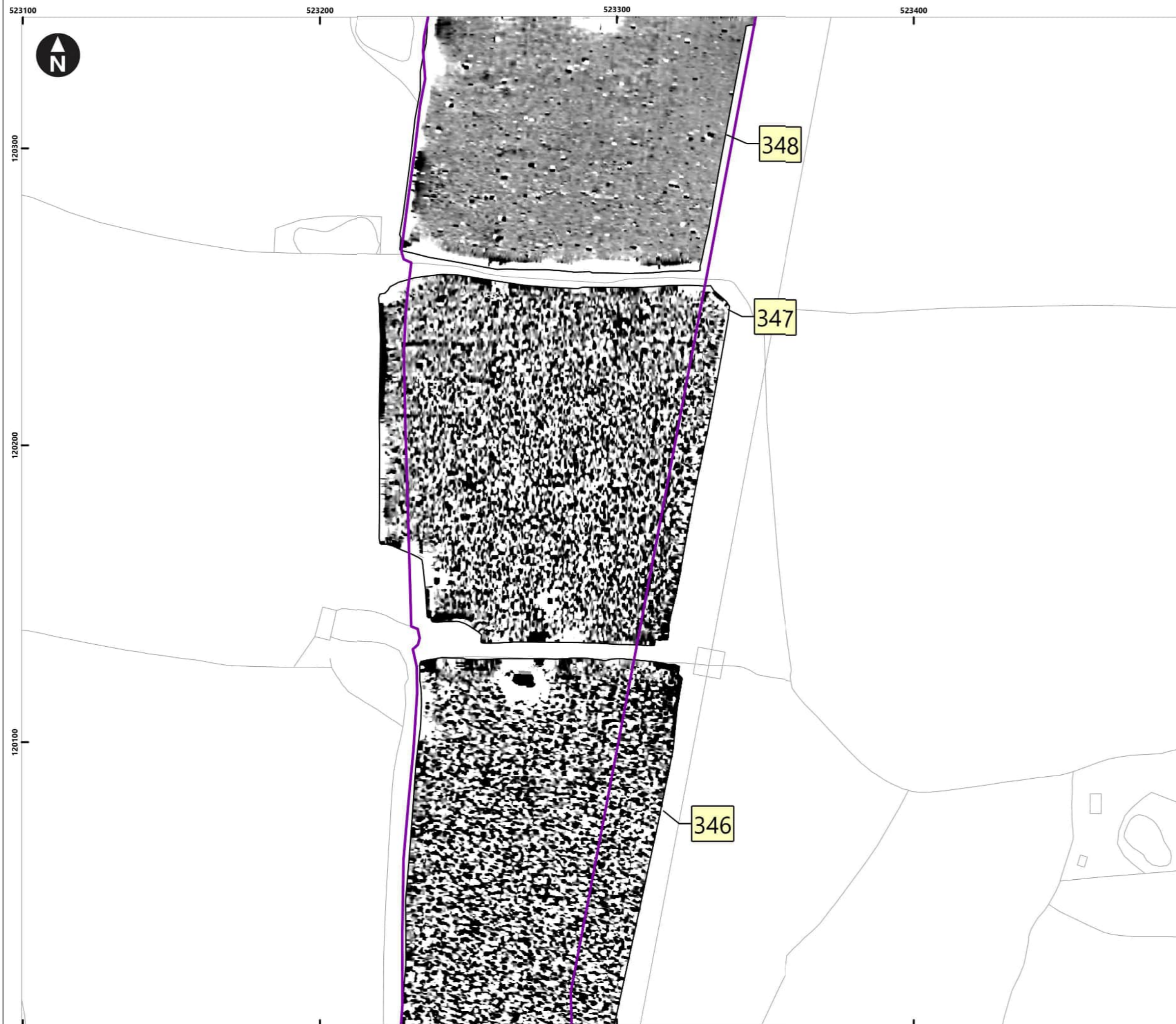
Rampion 2 Offshore Wind Farm

Figure 5.206: Processed gradiometer data - greyscale image

Onshore Archaeological Geophysical Survey


System Identifier: 42285-WSPE-ES-ON-FG-OH-0013	Version: 1.0
---	-----------------

Company: AOC	Drawn By: SO	Chk/Aprvd: WSP	Drawn Date: 15/12/2023	Status: FINAL
-----------------	-----------------	-------------------	---------------------------	------------------

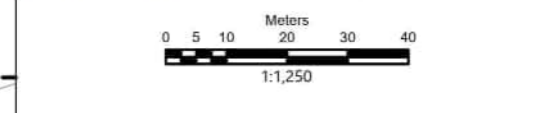
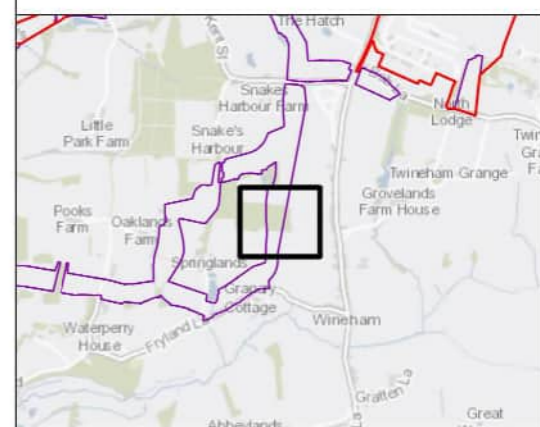


Service Layer Credits: OS Open Background: Contains OS data © Crown Copyright and database right 2020
 © Crown copyright and database rights [2022] Ordnance Survey 0100031673

- Key**
- Proposed DCO Order Limits
 - Limits of Gradiometer Survey



- Field Number
- Map Frame Extent



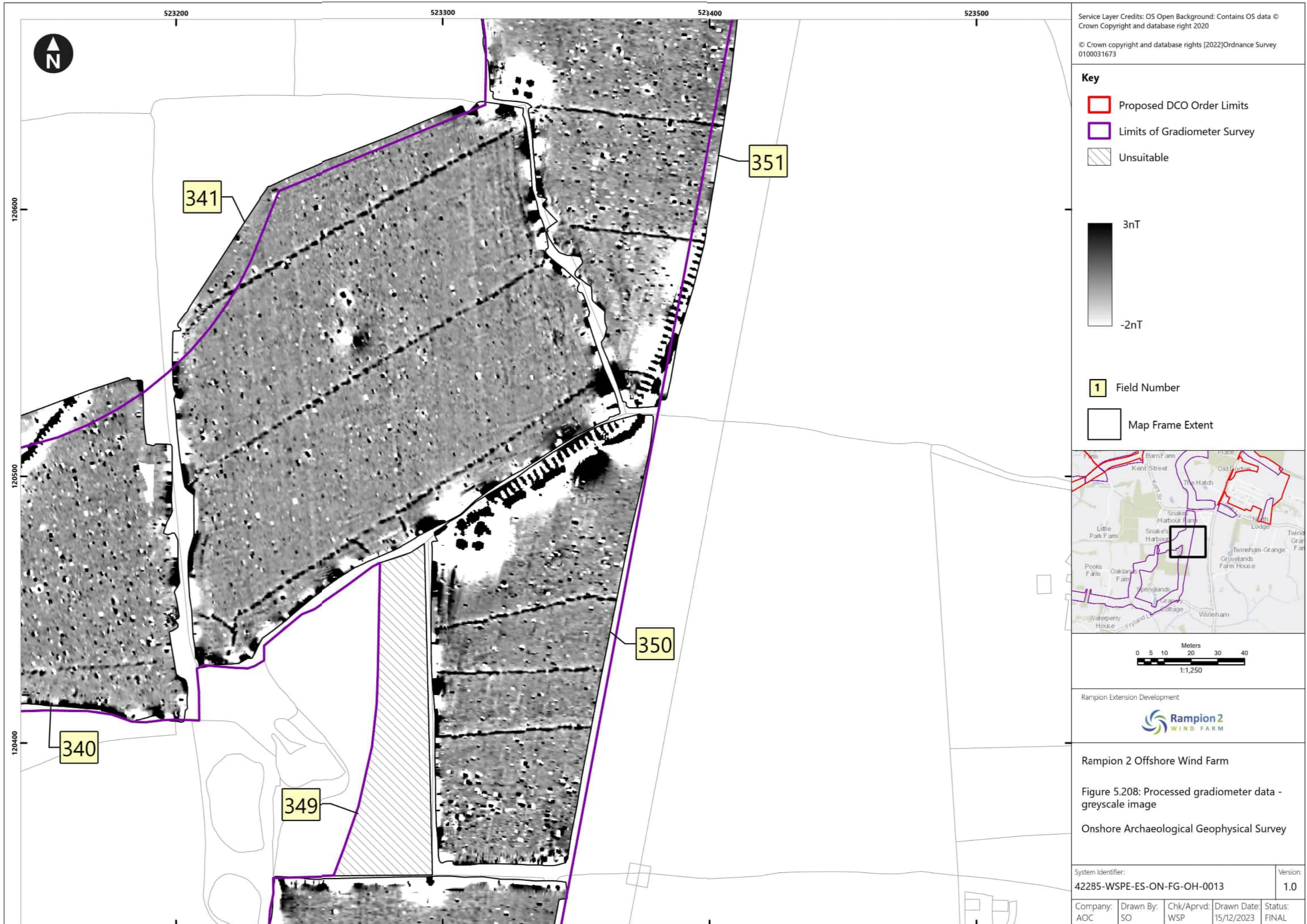
Rampion Extension Development

Rampion 2 Offshore Wind Farm

Figure 5.207: Processed gradiometer data - greyscale image

Onshore Archaeological Geophysical Survey

System Identifier: 42285-WSPE-ES-ON-FG-OH-0013				Version: 1.0
Company: AOC	Drawn By: SO	Chk/Aprvd: WSP	Drawn Date: 15/12/2023	Status: FINAL




Service Layer Credits: OS Open Background: Contains OS data © Crown Copyright and database right 2020

© Crown copyright and database rights [2022] Ordnance Survey 0100031673

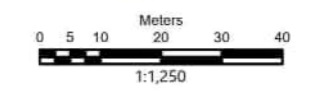
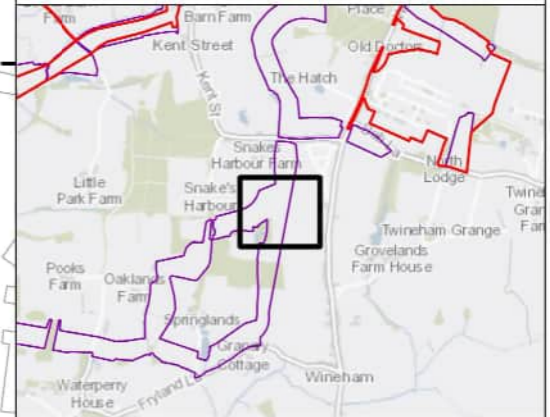
Key

- Proposed DCO Order Limits
- Limits of Gradiometer Survey
- Unsuitable



1 Field Number

Map Frame Extent



Rampion Extension Development



Rampion 2 Offshore Wind Farm

Figure 5.208: Processed gradiometer data - greyscale image

Onshore Archaeological Geophysical Survey

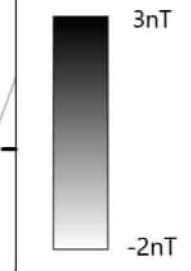
System Identifier:		Version:
42285-WSPE-ES-ON-FG-OH-0013		1.0

Company:	Drawn By:	Chk/Aprvd:	Drawn Date:	Status:
AOC	SO	WSP	15/12/2023	FINAL

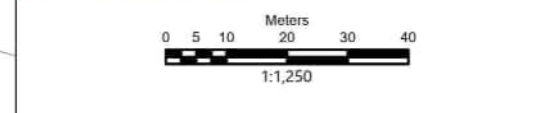
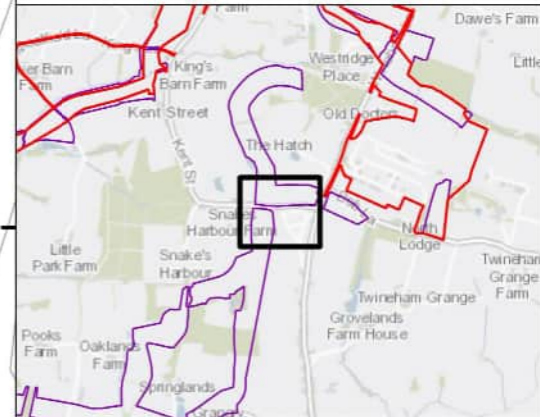


Service Layer Credits: OS Open Background: Contains OS data © Crown Copyright and database right 2020
 © Crown copyright and database rights [2022] Ordnance Survey 0100031673

- Key**
- Proposed DCO Order Limits
 - Limits of Gradiometer Survey



- Field Number
- Map Frame Extent



Rampion Extension Development



Rampion 2 Offshore Wind Farm

Figure 5.209: Processed gradiometer data - greyscale image

Onshore Archaeological Geophysical Survey

System Identifier:				Version:
42285-WSPE-ES-ON-FG-OH-0013				1.0
Company:	Drawn By:	Chk/Aprvd:	Drawn Date:	Status:
AOC	SO	WSP	15/12/2023	FINAL



Service Layer Credits: OS Open Background: Contains OS data © Crown Copyright and database right 2020
 © Crown copyright and database rights [2022] Ordnance Survey 0100031673

Key

- Proposed DCO Order Limits
- Limits of Gradiometer Survey

3nT
 -2nT

1 Field Number

Map Frame Extent

0 5 10 20 30 40 Meters
 1:1,250

Rampion Extension Development

Rampion 2 Offshore Wind Farm

Figure 5.210: Processed gradiometer data - greyscale image

Onshore Archaeological Geophysical Survey

System Identifier:		Version:		
42285-WSPE-ES-ON-FG-OH-0013		1.0		
Company:	Drawn By:	Chk/Aprvd:	Drawn Date:	Status:
AOC	SO	WSP	15/12/2023	FINAL



Service Layer Credits: OS Open Background: Contains OS data © Crown Copyright and database right 2020
 © Crown copyright and database rights [2022] Ordnance Survey 0100031673

Key

- Proposed DCO Order Limits
- Limits of Gradiometer Survey

3nT
 -2nT

1 Field Number

Map Frame Extent

Meters
 0 5 10 20 30 40
 1:1,250

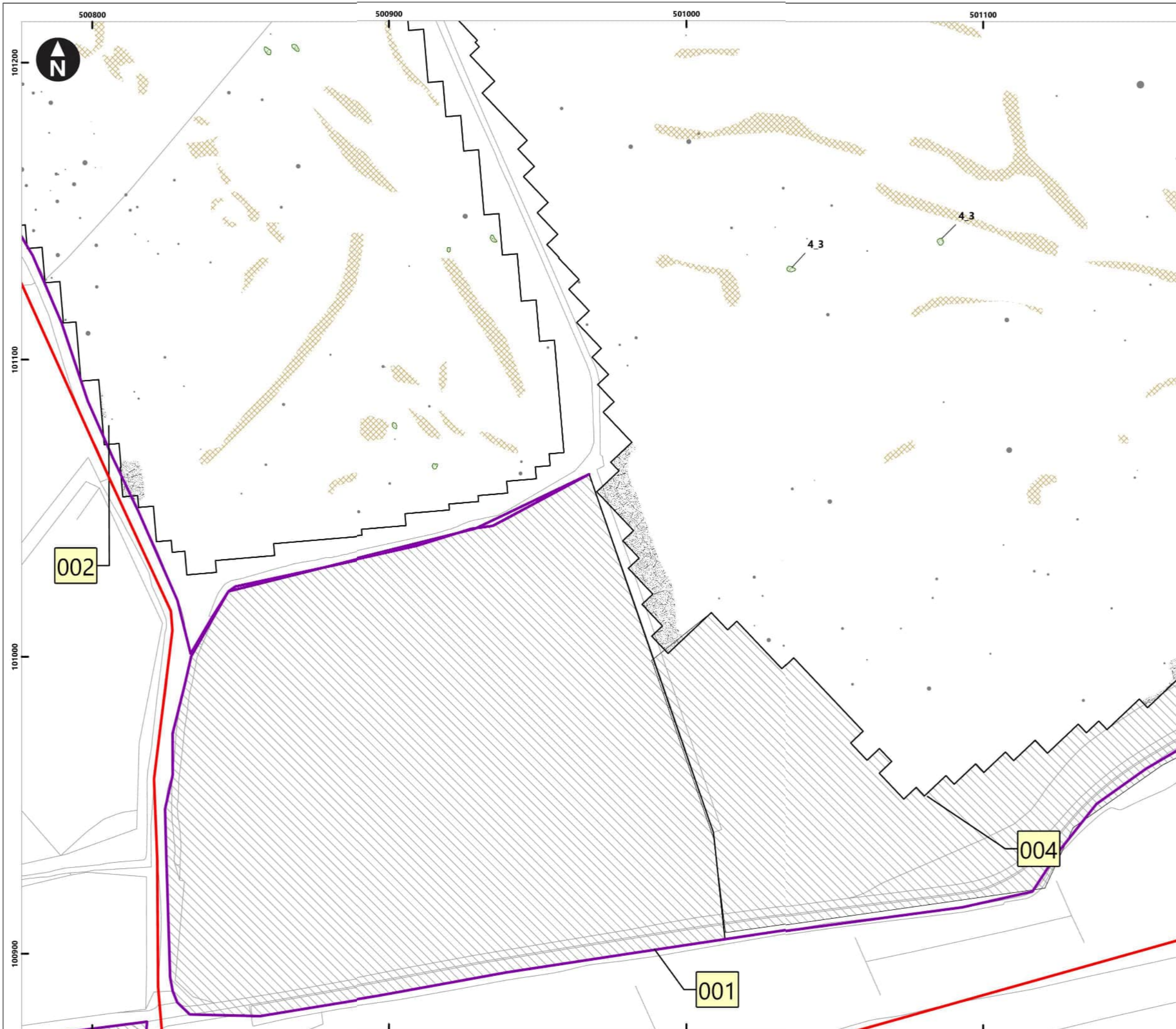
Rampion Extension Development

Rampion 2 Offshore Wind Farm

Figure 5.211: Processed gradiometer data - greyscale image

Onshore Archaeological Geophysical Survey

System Identifier: 42285-WSPE-ES-ON-FG-OH-0013				Version: 1.0
Company: AOC	Drawn By: SO	Chk/Aprvd: WSP	Drawn Date: 15/12/2023	Status: FINAL



Service Layer Credits: OS Open Background: Contains OS data © Crown Copyright and database right 2020
 © Crown copyright and database rights [2022] Ordnance Survey 0100031673

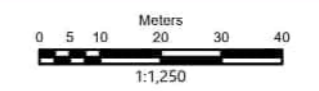
Key

Proposed DCO Order Limits	Enhanced Magnetism (Unclear Origin)
Limits of Gradiometer Survey	Geology/Natural
Unsuitable	Ferrous/Iron Spike
	Enhanced Magnetism (Modern)

1_1 Anomaly ID

Field Number

Map Frame Extent



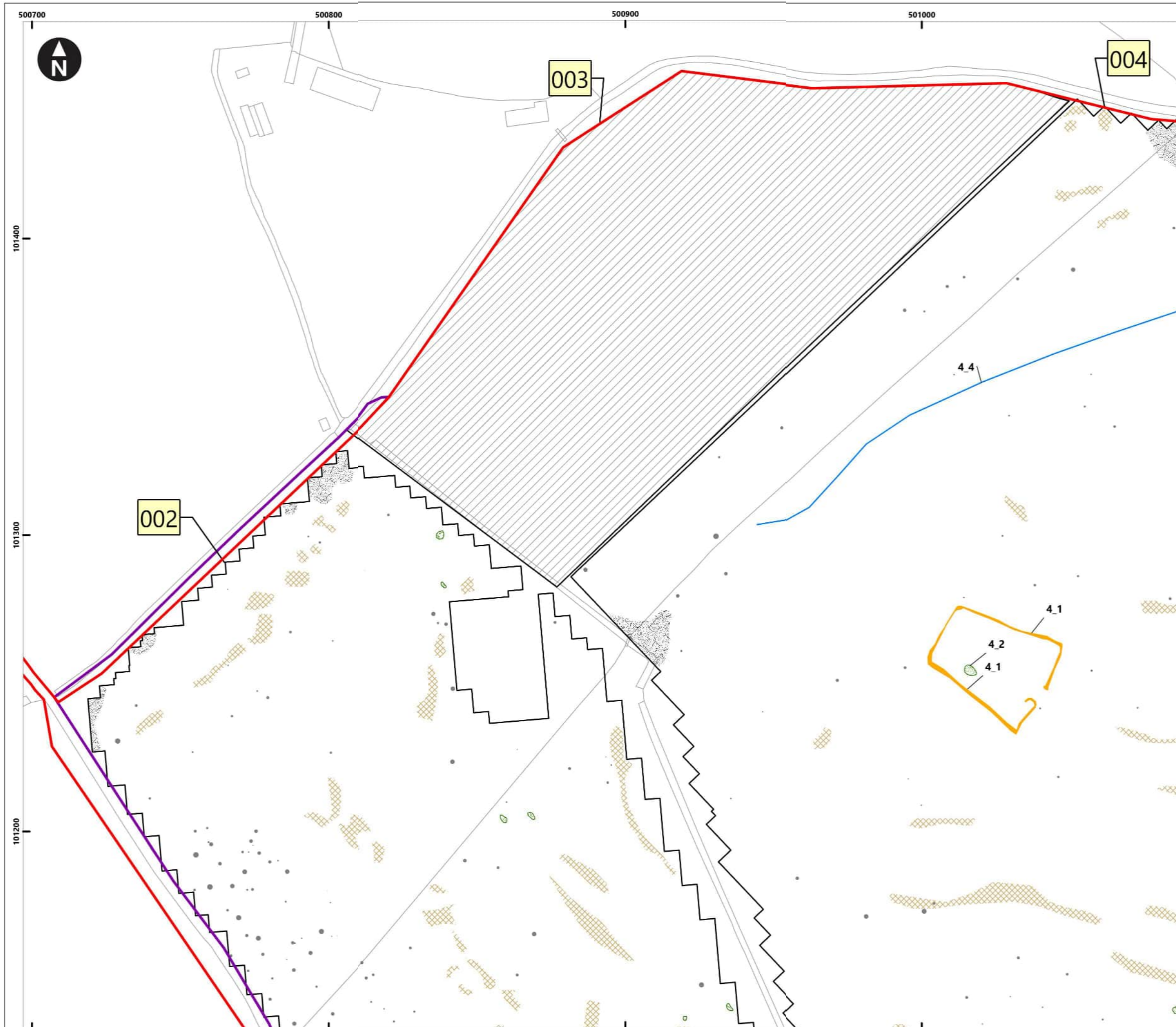
Rampion Extension Development

Rampion 2 Offshore Wind Farm

Figure 6.1: Interpretation of processed gradiometer data

Onshore Archaeological Geophysical Survey

System Identifier: 42285-WSPE-ES-ON-FG-OH-0014				Version: 1.0
Company: AOC	Drawn By: SO	Chk/Aprvd: WSP	Drawn Date: 15/12/2023	Status: FINAL



Service Layer Credits: OS Open Background: Contains OS data © Crown Copyright and database right 2020
 © Crown copyright and database rights [2022] Ordnance Survey 0100031673

Key

- Proposed DCO Order Limits
- Limits of Gradiometer Survey
- Outstanding
- Linear Trend (Possible Archaeology)
- Enhanced Magnetism (Unclear Origin)
- Geology/Natural
- Ferrous/Iron Spike
- Enhanced Magnetism (Modern)
- Trend (Possible Archaeology)
- Linear Trend (Historic Feature)

1_1 Anomaly ID

1 Field Number

Map Frame Extent

0 5 10 20 30 40 Meters
1:1,250

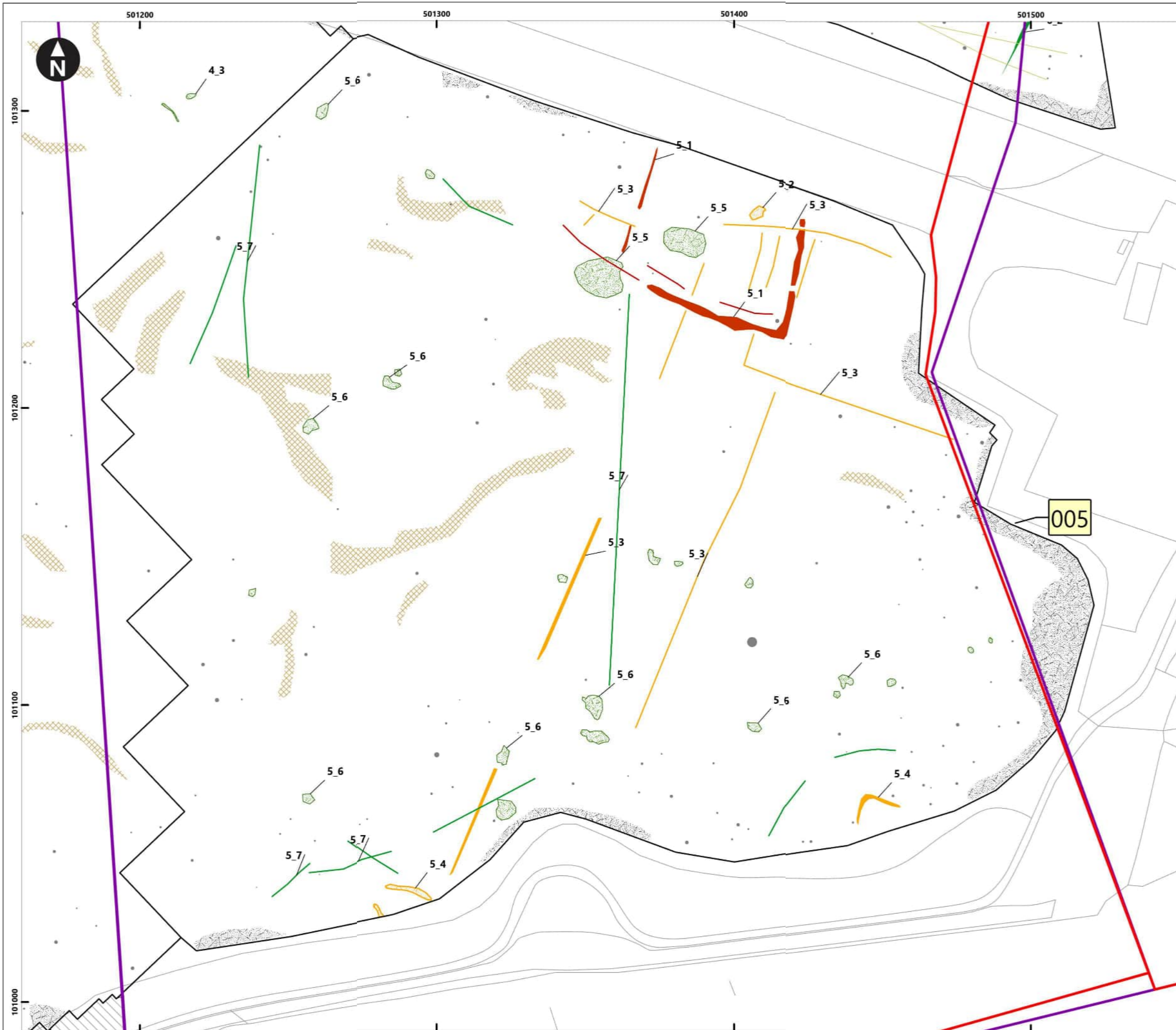
Rampion Extension Development

Rampion 2 Offshore Wind Farm

Figure 6.2: Interpretation of processed gradiometer data

Onshore Archaeological Geophysical Survey

System Identifier:		Version:		
42285-WSPE-ES-ON-FG-OH-0014		1.0		
Company:	Drawn By:	Chk/Aprvd:	Drawn Date:	Status:
AOC	SO	WSP	15/12/2023	FINAL

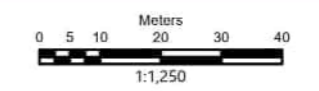


Service Layer Credits: OS Open Background: Contains OS data © Crown Copyright and database right 2020

© Crown copyright and database rights [2022] Ordnance Survey 0100031673

Key

- Proposed DCO Order Limits
 - Limits of Gradiometer Survey
 - Unsuitable
 - Linear Trend (Archaeology)
 - Linear Trend (Possible Archaeology)
 - Linear Trend (Unclear Origin)
 - Enhanced Magnetism (Possible Archaeology)
 - Enhanced Magnetism (Unclear Origin)
 - Geology/Natural
 - Ferrous/Iron Spike
 - Enhanced Magnetism (Modern)
 - Trend (Archaeology)
 - Trend (Possible Archaeology)
 - Trend (Unclear Origin)
 - Linear Trend (Ploughing)
- 1_1** Anomaly ID
- Field Number
- Map Frame Extent



Rampion Extension Development

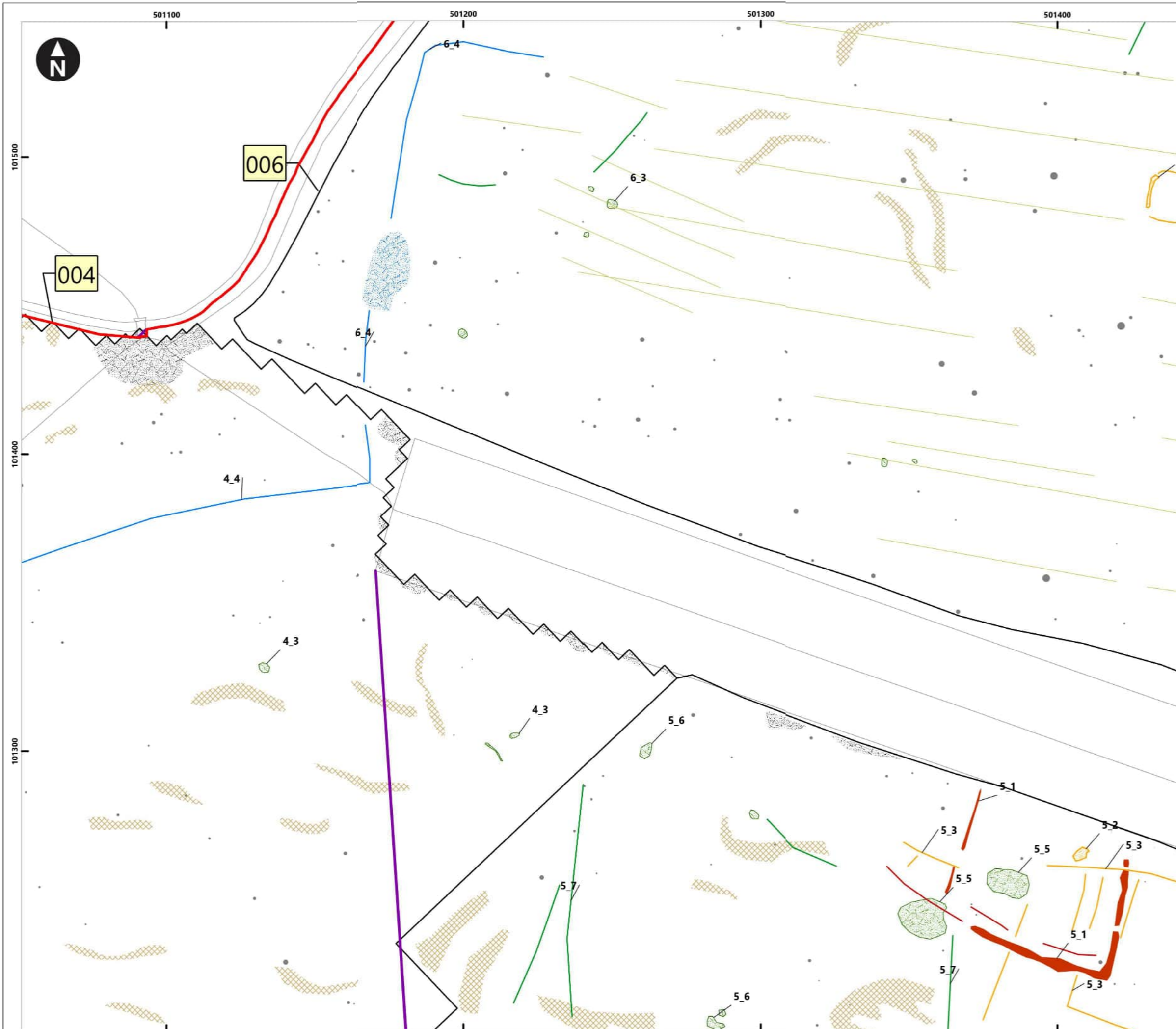


Rampion 2 Offshore Wind Farm

Figure 6.3: Interpretation of processed gradiometer data

Onshore Archaeological Geophysical Survey

System Identifier:				Version:
42285-WSPE-ES-ON-FG-OH-0014				1.0
Company:	Drawn By:	Chk/Aprvd:	Drawn Date:	Status:
AOC	SO	WSP	15/12/2023	FINAL



Service Layer Credits: OS Open Background: Contains OS data © Crown Copyright and database right 2020
 © Crown copyright and database rights [2022] Ordnance Survey 0100031673

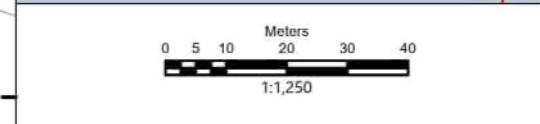
Key

- Proposed DCO Order Limits
- Limits of Gradiometer Survey
- Linear Trend (Archaeology)
- Enhanced Magnetism (Possible Archaeology)
- Enhanced Magnetism (Unclear Origin)
- Enhanced Magnetism (Historic Feature)
- Geology/Natural
- Ferrous/Iron Spike
- Enhanced Magnetism (Modern)
- Trend (Archaeology)
- Trend (Possible Archaeology)
- Trend (Unclear Origin)
- Linear Trend (Historic Feature)
- Linear Trend (Ploughing)

1_1 Anomaly ID

1 Field Number

Map Frame Extent



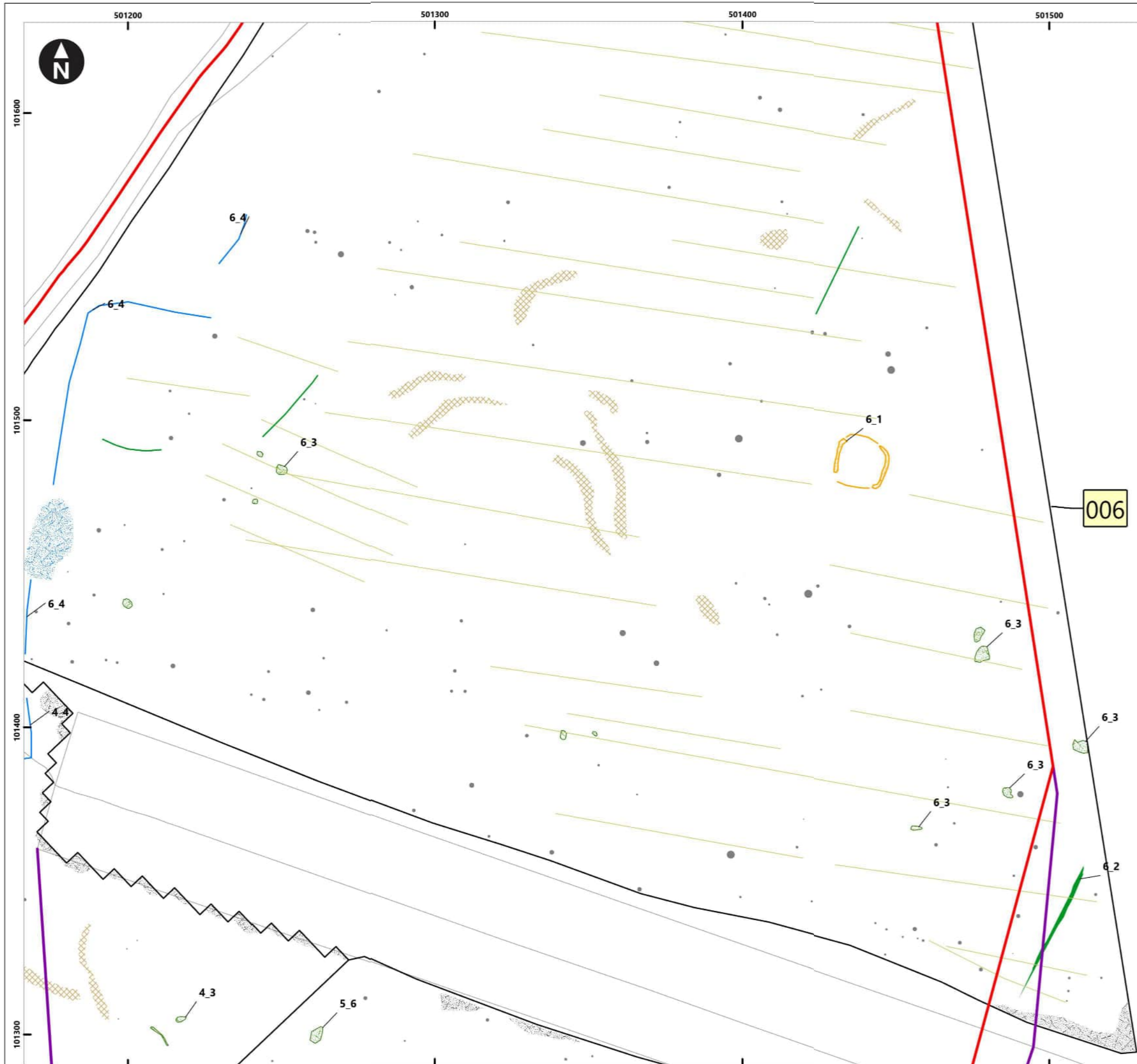
Rampion Extension Development

Rampion 2 Offshore Wind Farm

Figure 6.4: Interpretation of processed gradiometer data

Onshore Archaeological Geophysical Survey

System Identifier: 42285-WSPE-ES-ON-FG-OH-0014				Version: 1.0
Company: AOC	Drawn By: SO	Chk/Aprvd: WSP	Drawn Date: 15/12/2023	Status: FINAL



Service Layer Credits: OS Open Background: Contains OS data © Crown Copyright and database right 2020
 © Crown copyright and database rights [2022] Ordnance Survey 0100031673

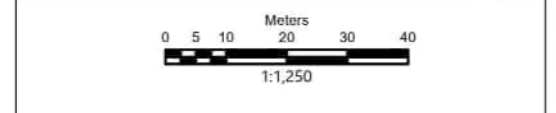
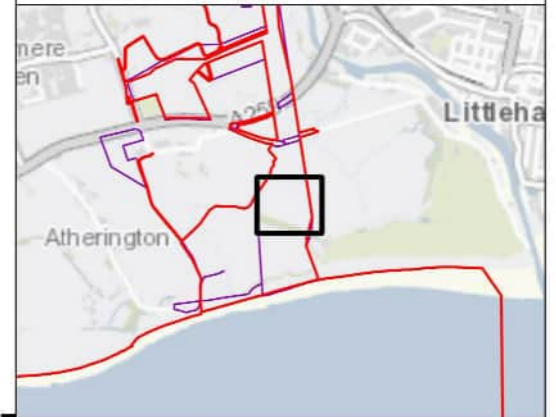
Key

- Proposed DCO Order Limits
- Limits of Gradiometer Survey
- Enhanced Magnetism (Possible Archaeology)
- Linear Trend (Unclear Origin)
- Enhanced Magnetism (Unclear Origin)
- Enhanced Magnetism (Historic Feature)
- Geology/Natural
- Ferrous/Iron Spike
- Enhanced Magnetism (Modern)
- Trend (Possible Archaeology)
- Trend (Unclear Origin)
- Linear Trend (Historic Feature)
- Linear Trend (Ploughing)

1_1 Anomaly ID

1 Field Number

Map Frame Extent



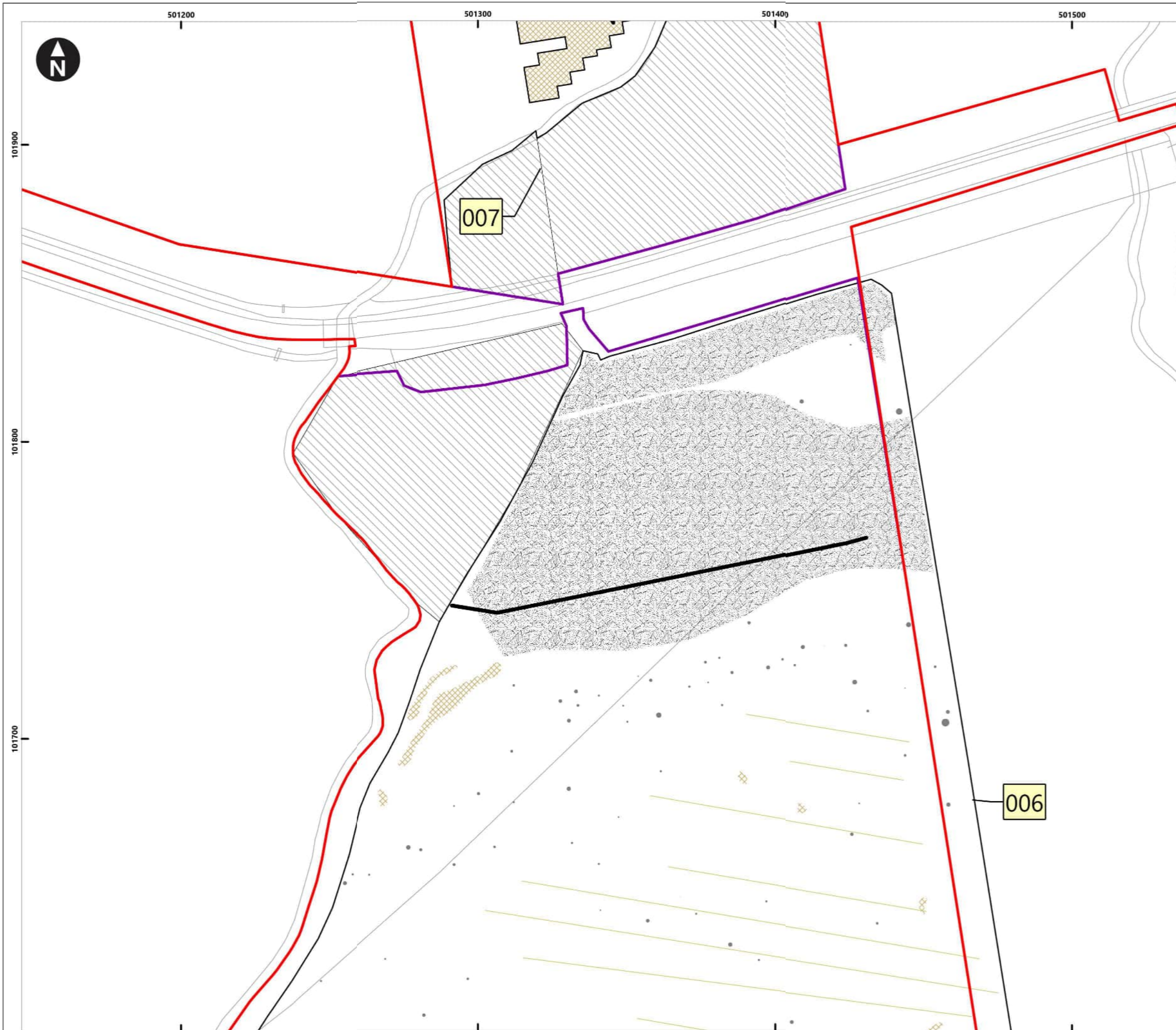
Rampion Extension Development

Rampion 2 Offshore Wind Farm

Figure 6.5: Interpretation of processed gradiometer data

Onshore Archaeological Geophysical Survey

System Identifier: 42285-WSPE-ES-ON-FG-OH-0014				Version: 1.0
Company: AOC	Drawn By: SO	Chk/Aprvd: WSP	Drawn Date: 15/12/2023	Status: FINAL



Service Layer Credits: OS Open Background: Contains OS data © Crown Copyright and database right 2020

© Crown copyright and database rights [2022] Ordnance Survey 0100031673

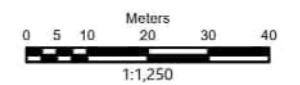
- Key**
- Proposed DCO Order Limits
 - Limits of Gradiometer Survey
 - Unsuitable
 - Geology/Natural Limits
 - Ferrous/Iron Spike
 - Enhanced Magnetism (Modern)
 - Linear Trend (Ploughing)
 - Linear Trend (Utility)

1_1 Anomaly ID

1 Field Number



Map Frame Extent



Rampion Extension Development



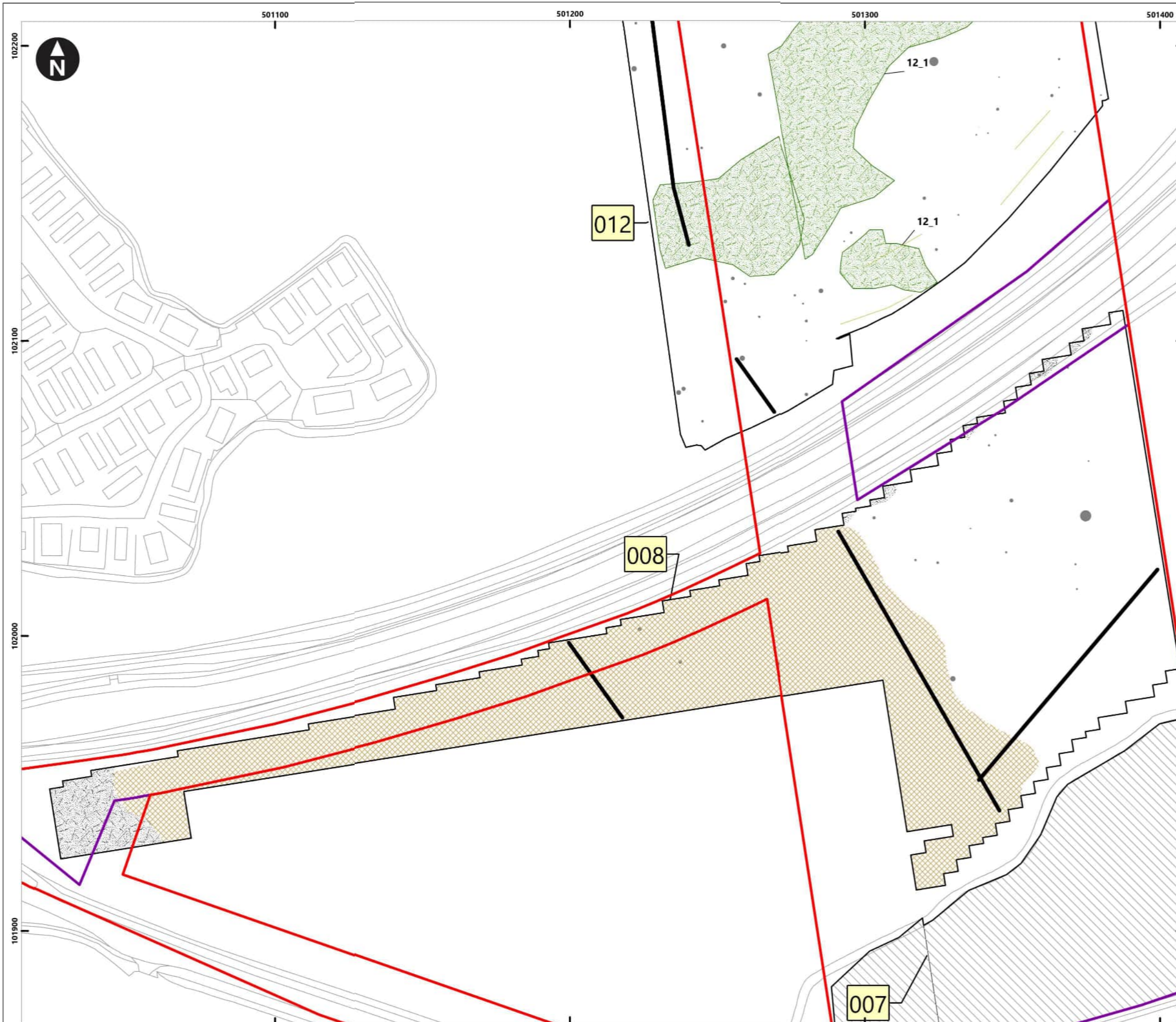
Rampion 2 Offshore Wind Farm

Figure 6.6: Interpretation of processed gradiometer data

Onshore Archaeological Geophysical Survey

System Identifier: 42285-WSPE-ES-ON-FG-OH-0014		Version: 1.0
--	--	------------------------

Company: AOC	Drawn By: SO	Chk/Aprvd: WSP	Drawn Date: 15/12/2023	Status: FINAL
-----------------	-----------------	-------------------	---------------------------	------------------



Service Layer Credits: OS Open Background: Contains OS data © Crown Copyright and database right 2020
 © Crown copyright and database rights [2022] Ordnance Survey 0100031673

Key

- Proposed DCO Order Limits
- Limits of Gradiometer Survey
- Unsuitable
- Enhanced Magnetism (Unclear Origin)
- Geology/Natural
- Ferrous/Iron Spike
- Enhanced Magnetism (Modern)
- Linear Trend (Ploughing)
- Linear Trend (Utility)

1.1 Anomaly ID
1 Field Number

Map Frame Extent

0 5 10 20 30 40 Meters
 1:1,250

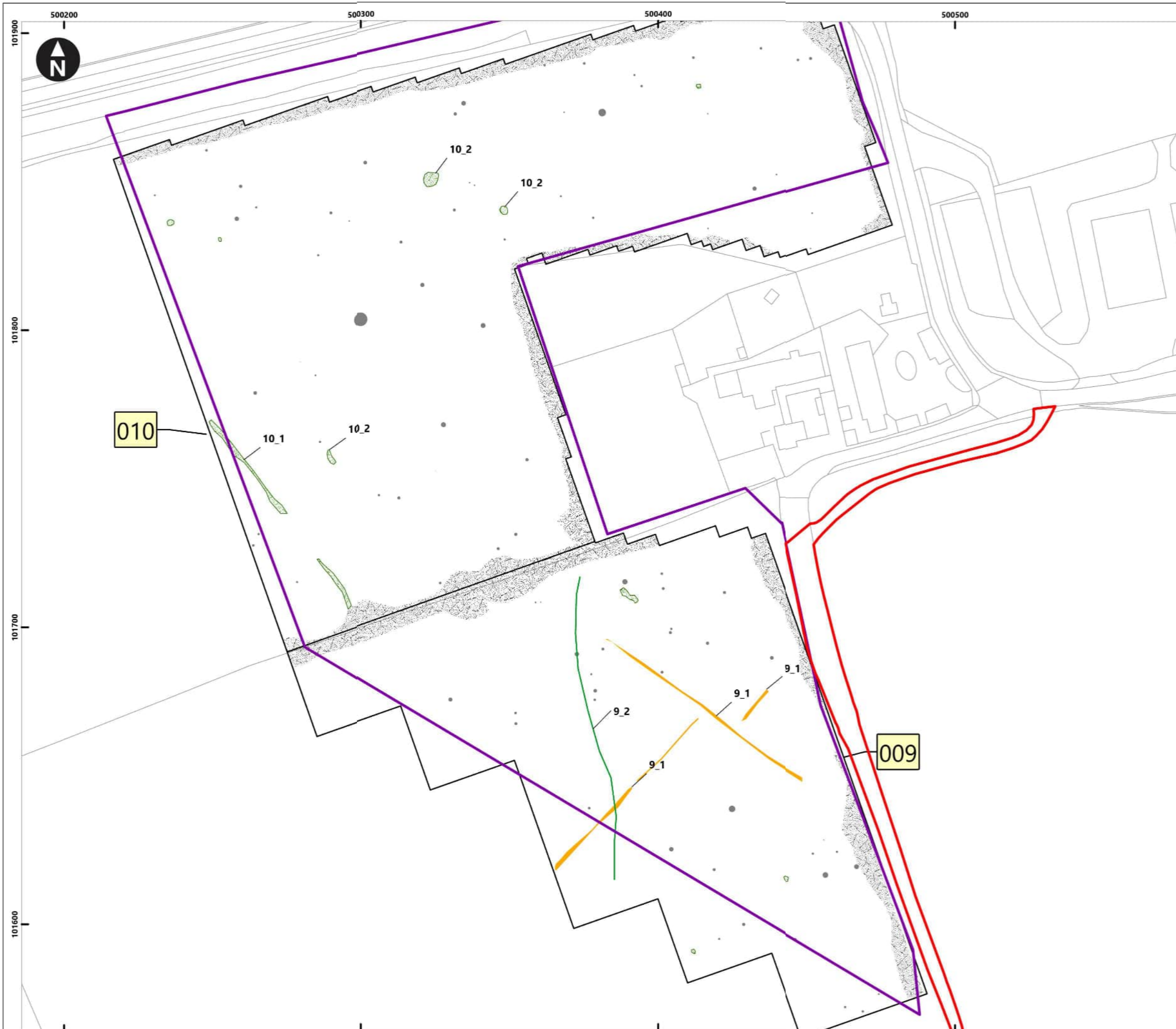
Rampion Extension Development

Rampion 2 Offshore Wind Farm

Figure 6.7: Interpretation of processed gradiometer data

Onshore Archaeological Geophysical Survey

System Identifier: 42285-WSPE-ES-ON-FG-OH-0014		Version: 1.0
Company: AOC	Drawn By: SO	Chk/Aprvd: WSP
Drawn Date: 15/12/2023	Status: FINAL	



Service Layer Credits: OS Open Background: Contains OS data © Crown Copyright and database right 2020
 © Crown copyright and database rights [2022] Ordnance Survey 0100031673

Key

- Proposed DCO Order Limits
- Limits of Gradiometer Survey
- Linear Trend (Possible Archaeology)
- Enhanced Magnetism (Unclear Origin)
- Ferrous/Iron Spike
- Enhanced Magnetism (Modern)
- Trend (Possible Archaeology)
- Trend (Unclear Origin)

1_1 Anomaly ID
1 Field Number
 Map Frame Extent

0 5 10 20 30 40 Meters
 1:1,250

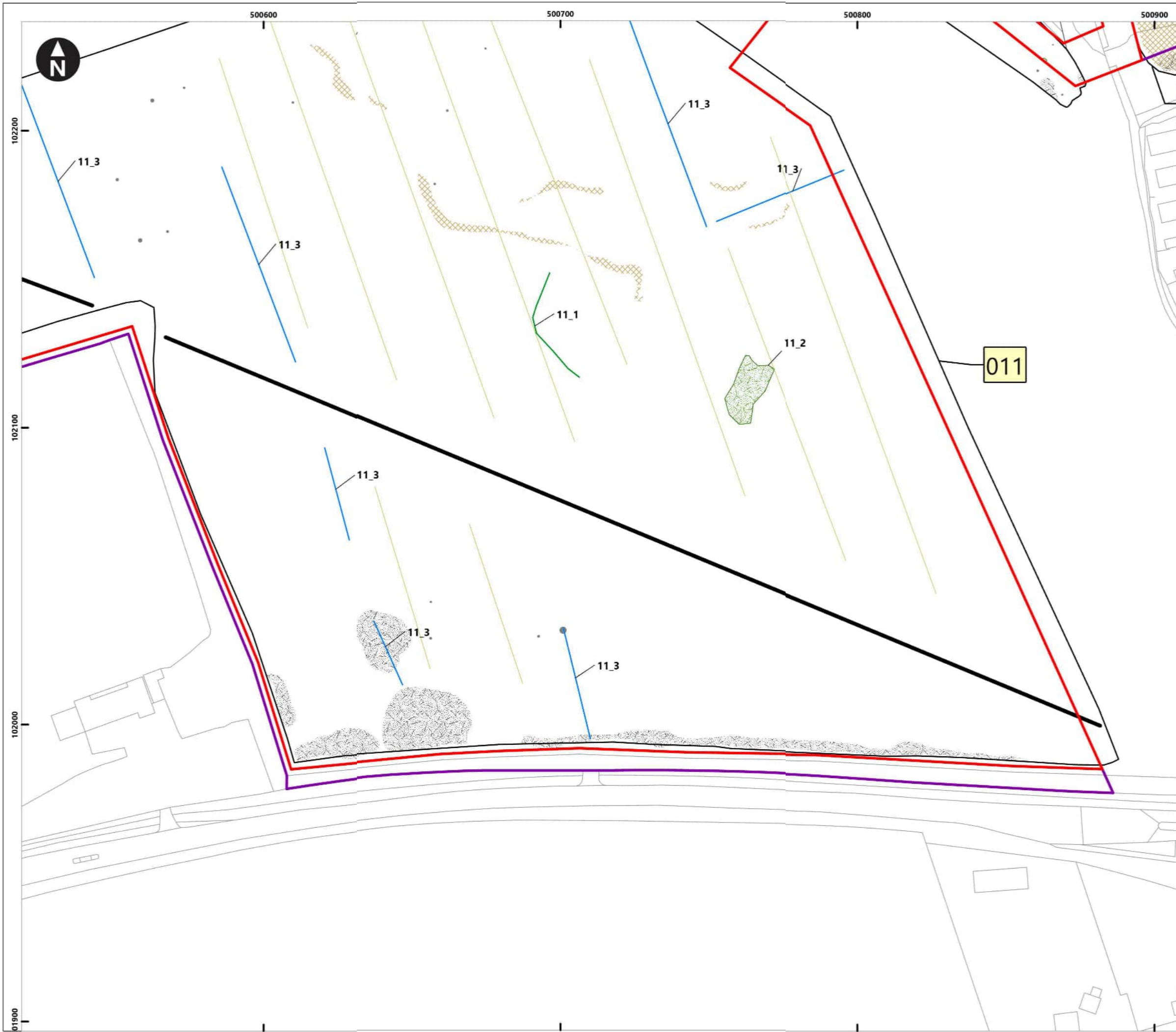
Rampion Extension Development

Rampion 2 Offshore Wind Farm

Figure 6.8: Interpretation of processed gradiometer data

Onshore Archaeological Geophysical Survey

System Identifier: 42285-WSPE-ES-ON-FG-OH-0014		Version: 1.0	
Company: AOC	Drawn By: SO	Chk/Aprvd: WSP	Drawn Date: 15/12/2023
Status: FINAL			



Service Layer Credits: OS Open Background: Contains OS data © Crown Copyright and database right 2020
 © Crown copyright and database rights [2022] Ordnance Survey 0100031673

Key

- Proposed DCO Order Limits
- Limits of Gradiometer Survey
- Unsuitable
- Enhanced Magnetism (Unclear Origin)
- Geology/Natural
- Ferrous/Iron Spike
- Enhanced Magnetism (Modern)
- Trend (Unclear Origin)
- Linear Trend (Historic Feature)
- Linear Trend (Ploughing)
- Linear Trend (Utility)

1_1 Anomaly ID
1 Field Number
 Map Frame Extent

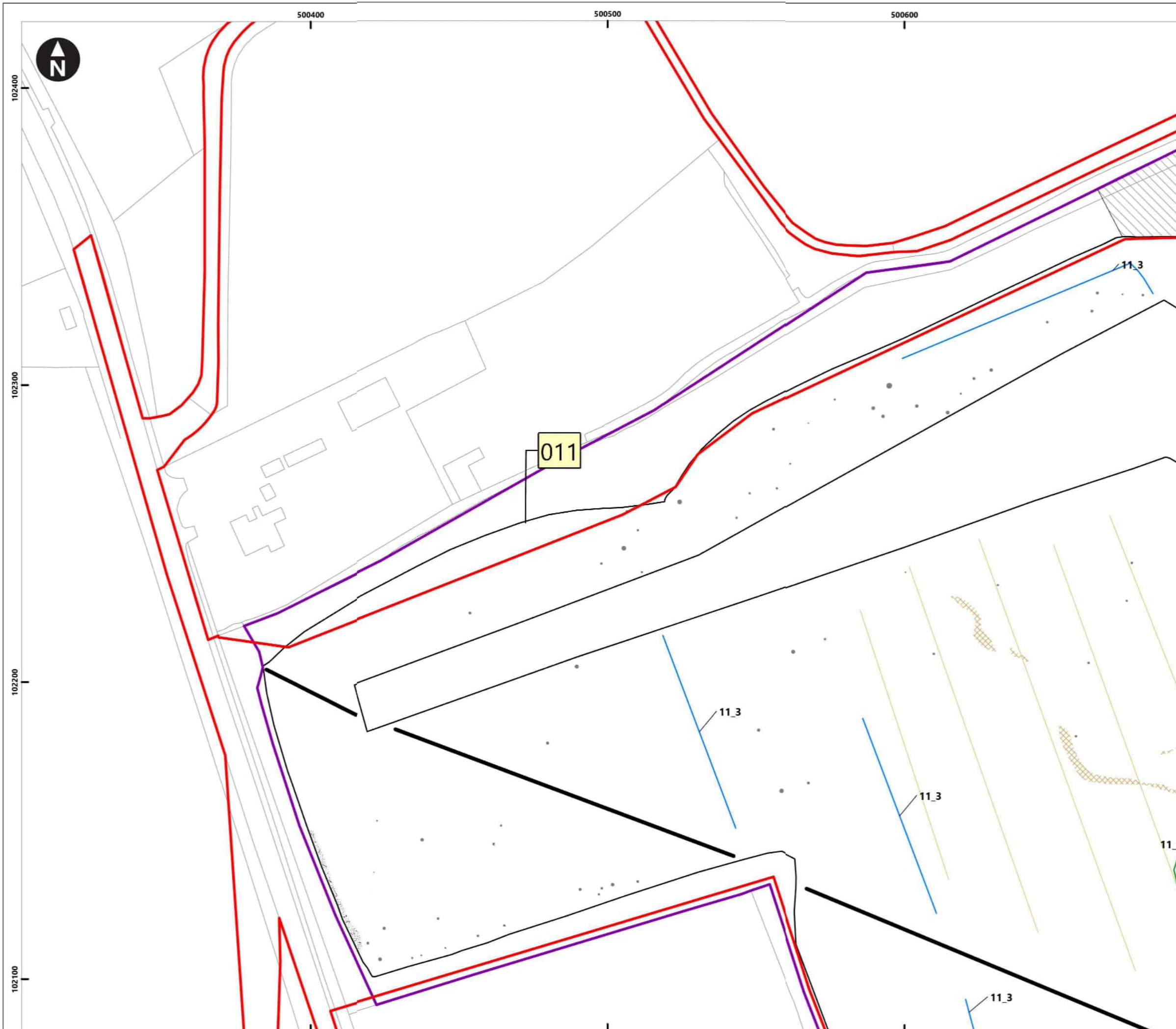
0 5 10 20 30 40 Meters
 1:1,250

Rampion Extension Development

Rampion 2 Offshore Wind Farm

Figure 6.9: Interpretation of processed gradiometer data
 Onshore Archaeological Geophysical Survey

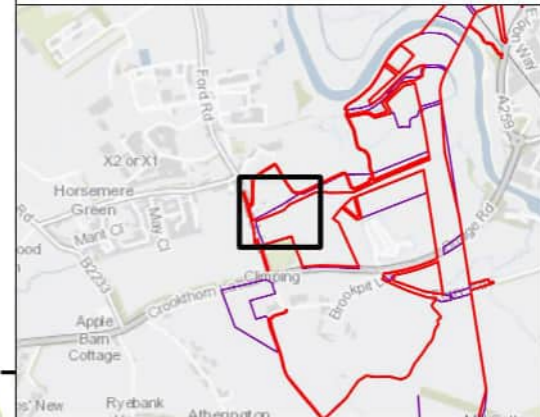
System Identifier: 42285-WSPE-ES-ON-FG-OH-0014		Version: 1.0
Company: AOC	Drawn By: SO	Chk/Aprvd: WSP
Drawn Date: 15/12/2023	Status: FINAL	



Service Layer Credits: OS Open Background: Contains OS data © Crown Copyright and database right 2020
 © Crown copyright and database rights [2022] Ordnance Survey 0100031673

- Key**
- Proposed DCO Order Limits
 - Limits of Gradiometer Survey
 - Unsuitable
 - Geology/Natural Limits
 - Ferrous/Iron Spike
 - Enhanced Magnetism (Modern)
 - Trend (Unclear Origin)
 - Linear Trend (Historic Feature)
 - Linear Trend (Ploughing)
 - Linear Trend (Utility)

- 1.1 Anomaly ID**
- Field Number
 - Map Frame Extent



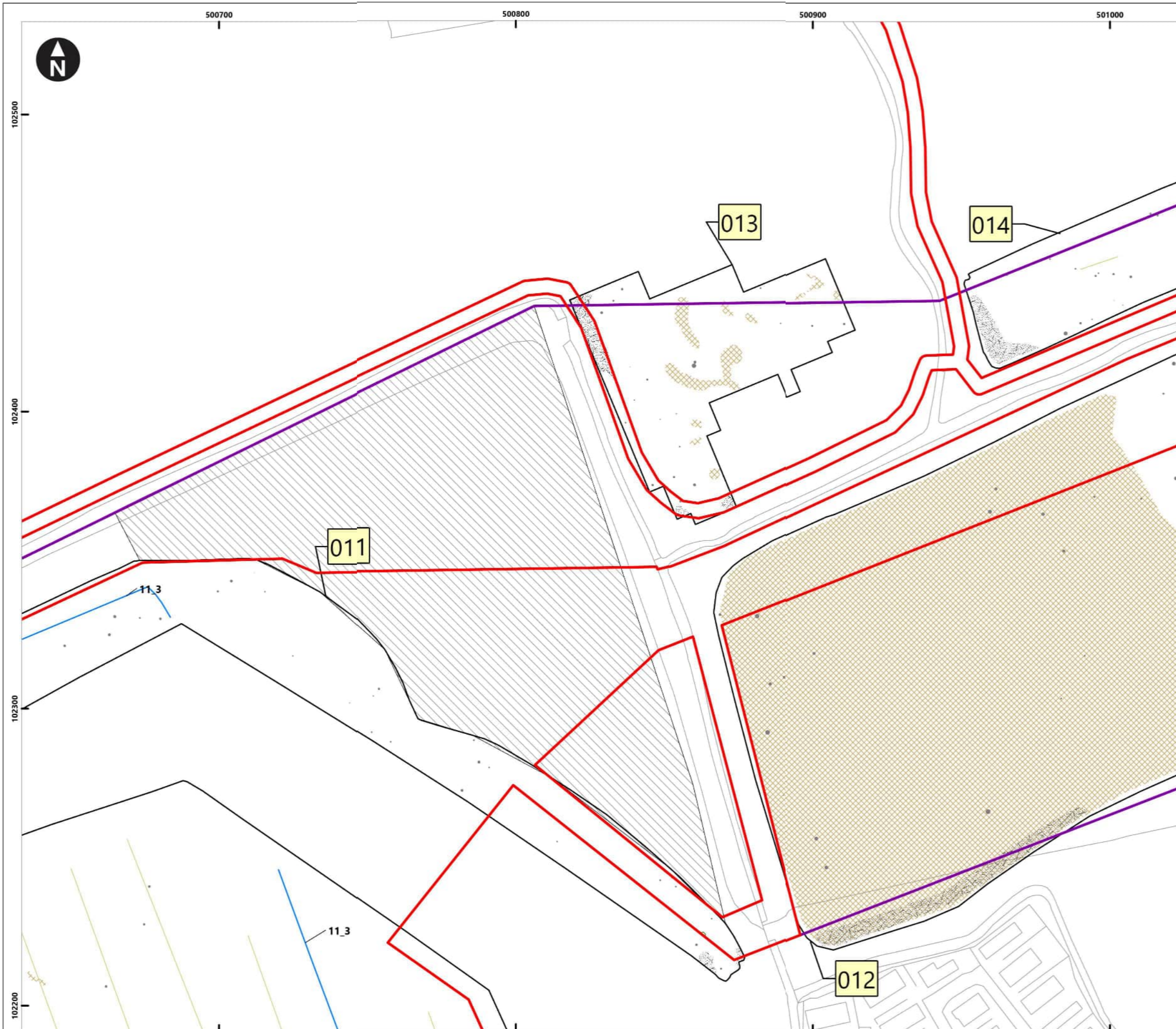
Rampion Extension Development

Rampion 2 Offshore Wind Farm

Figure 6.10: Interpretation of processed gradiometer data

Onshore Archaeological Geophysical Survey

System Identifier: 42285-WSPE-ES-ON-FG-OH-0014				Version: 1.0
Company: AOC	Drawn By: SO	Chk/Aprvd: WSP	Drawn Date: 15/12/2023	Status: FINAL



Service Layer Credits: OS Open Background: Contains OS data © Crown Copyright and database right 2020
 © Crown copyright and database rights [2022] Ordnance Survey 0100031673

Key

- Proposed DCO Order Limits
- Limits of Gradiometer Survey
- Unsuitable
- Enhanced Magnetism (Unclear Origin)
- Enhanced Magnetism (Historic Feature)
- Geology/Natural
- Ferrous/Iron Spike
- Enhanced Magnetism (Modern)
- Linear Trend (Historic Feature)
- Linear Trend (Ploughing)

1_1 Anomaly ID

- Field Number
- Map Frame Extent

0 5 10 20 30 40 Meters
 1:1,250

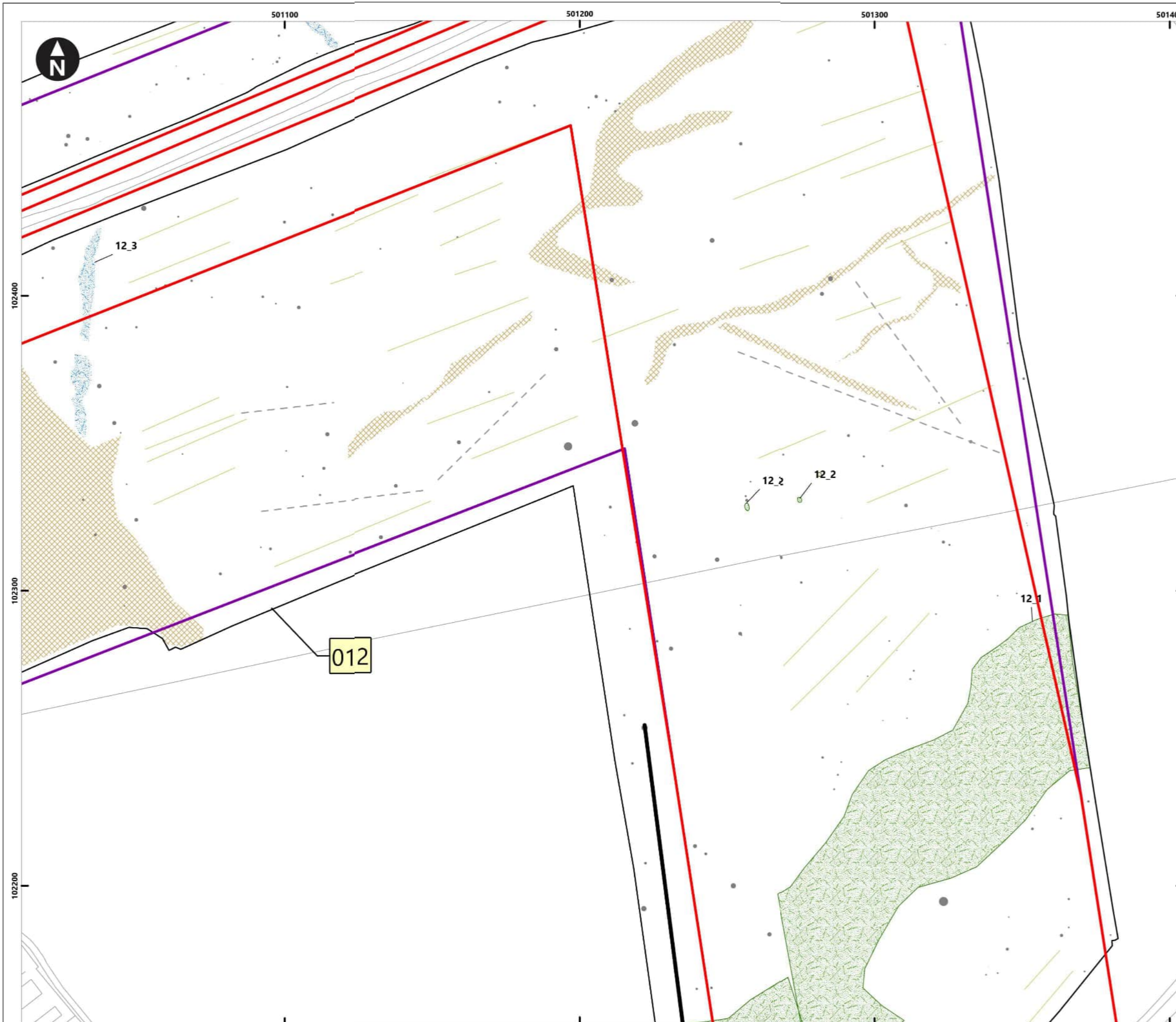
Rampion Extension Development

Rampion 2 Offshore Wind Farm

Figure 6.11: Interpretation of processed gradiometer data

Onshore Archaeological Geophysical Survey

System Identifier: 42285-WSPE-ES-ON-FG-OH-0014		Version: 1.0
Company: AOC	Drawn By: SO	Chk/Aprvd: WSP Drawn Date: 15/12/2023 Status: FINAL



Service Layer Credits: OS Open Background: Contains OS data © Crown Copyright and database right 2020
© Crown copyright and database rights [2022] Ordnance Survey 0100031673

Key

- Proposed DCO Order Limits
- Limits of Gradiometer Survey
- Enhanced Magnetism (Unclear Origin)
- Enhanced Magnetism (Historic Feature)
- Geology/Natural
- Ferrous/Iron Spike
- Linear Trend (Ploughing)
- Linear Trend (Drainage)
- Linear Trend (Utility)

1_1 Anomaly ID

1 Field Number

Map Frame Extent

0 5 10 20 30 40 Meters
1:1,250

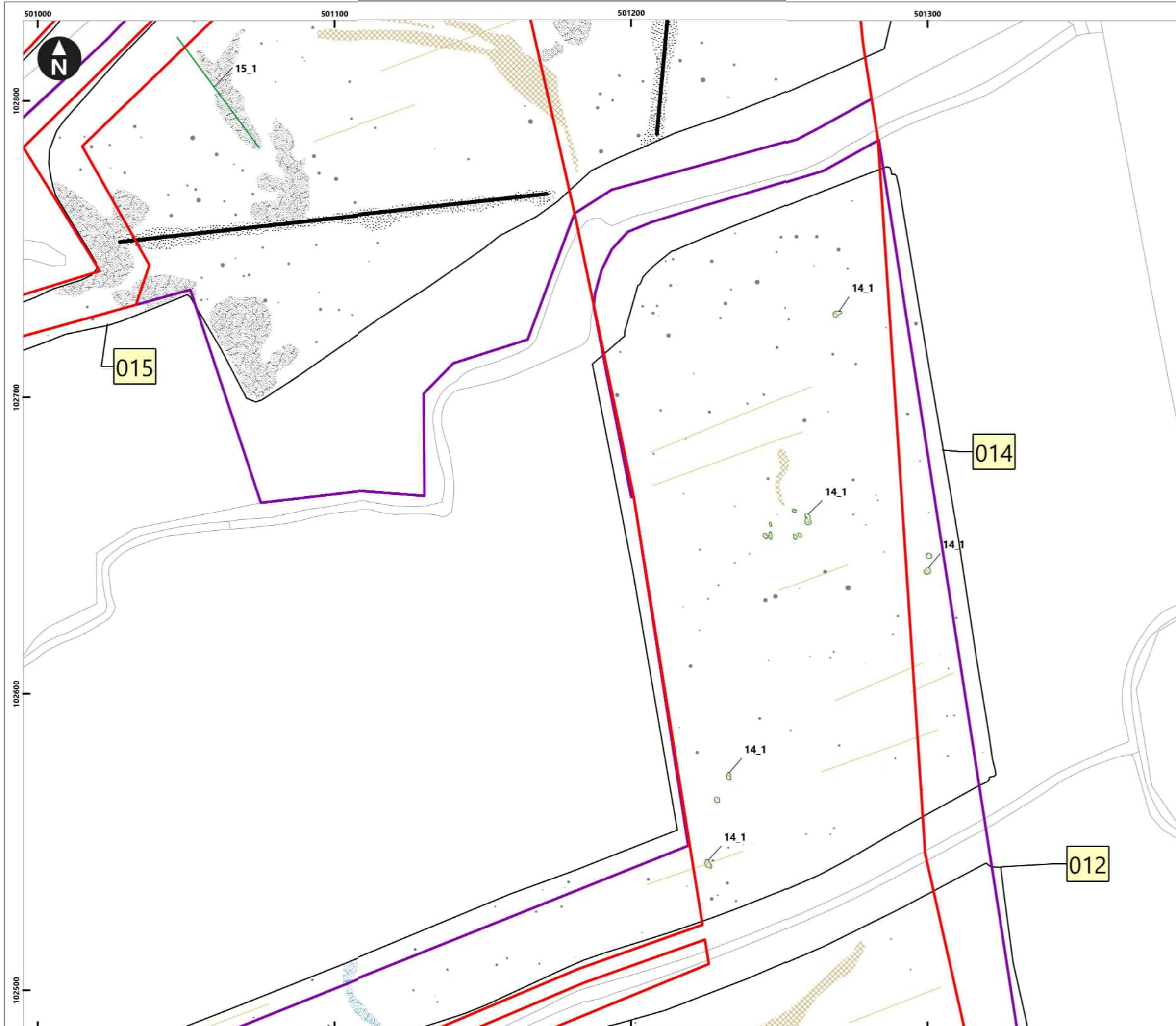
Rampion Extension Development

Rampion 2 Offshore Wind Farm

Figure 6.12: Interpretation of processed gradiometer data

Onshore Archaeological Geophysical Survey

System Identifier: 42285-WSPE-ES-ON-FG-OH-0014		Version: 1.0
Company: AOC	Drawn By: SO	Chk/Aprvd: WSP
Drawn Date: 15/12/2023	Status: FINAL	



Service Layer Credits: OS Open Background: Contains OS data © Crown Copyright and database right 2020
 © Crown copyright and database rights [2022] Ordnance Survey 0100031673

Key

- Proposed DCO Order Limits
- Limits of Gradiometer Survey
- Enhanced Magnetism (Unclear Origin)
- Enhanced Magnetism (Historic Feature)
- Geology/Natural
- Ferrous/Iron Spike
- Enhanced Magnetism (Modern)
- Enhanced Magnetism (Utility)
- Trend (Unclear Origin)
- Linear Trend (Ploughing)
- Linear Trend (Utility)

1_1 Anomaly ID
1 Field Number
 Map Frame Extent

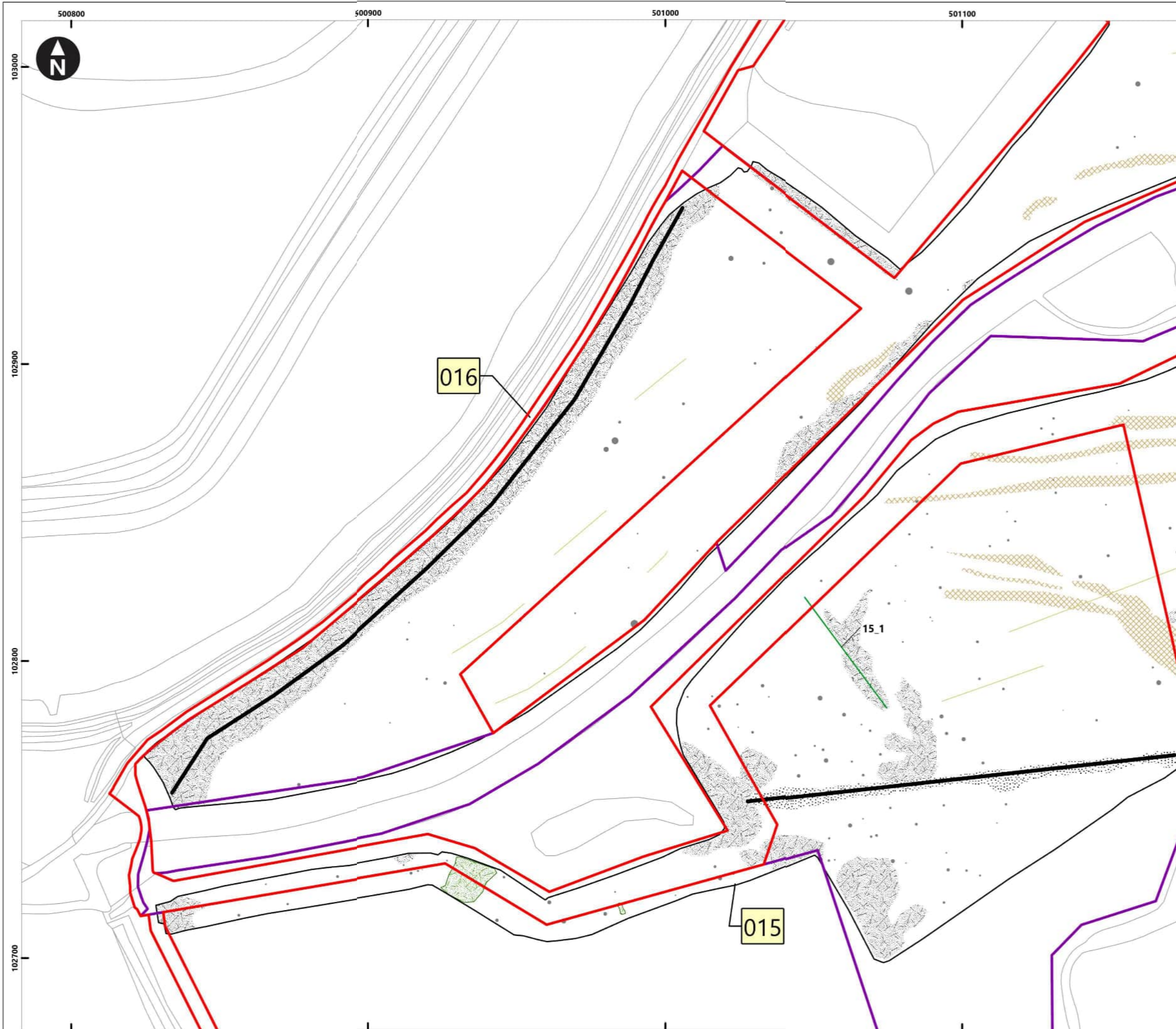
0 5 10 20 30 40 Meters
 1:1,250

Rampion Extension Development

Rampion 2 Offshore Wind Farm

Figure 6.13: Interpretation of processed gradiometer data
 Onshore Archaeological Geophysical Survey

System Identifier: 42285-WSPE-ES-ON-FG-OH-0014		Version: 1.0
Company: AOC	Drawn By: SO	Chk/Aprvd: WSP
Drawn Date: 15/12/2023	Status: FINAL	



Service Layer Credits: OS Open Background: Contains OS data © Crown Copyright and database right 2020

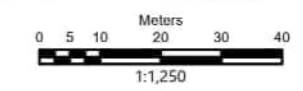
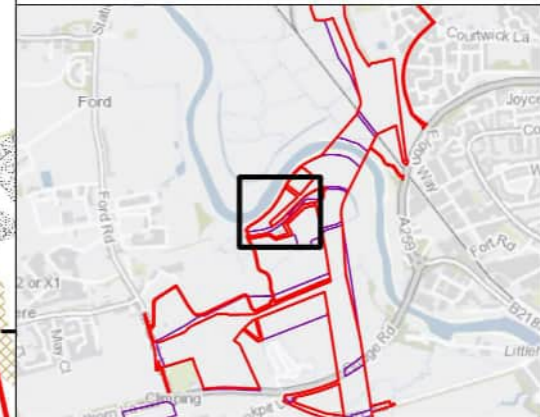
© Crown copyright and database rights [2022] Ordnance Survey 0100031673

- Key**
- Proposed DCO Order Limits
 - Limits of Gradiometer Survey
 - Enhanced Magnetism (Unclear Origin)
 - Geology/Natural
 - Ferrous/Iron Spike
 - Enhanced Magnetism (Modern)
 - Enhanced Magnetism (Utility)
 - Trend (Unclear Origin)
 - Linear Trend (Ploughing)
 - Linear Trend (Utility)

1_1 Anomaly ID

1 Field Number

Map Frame Extent



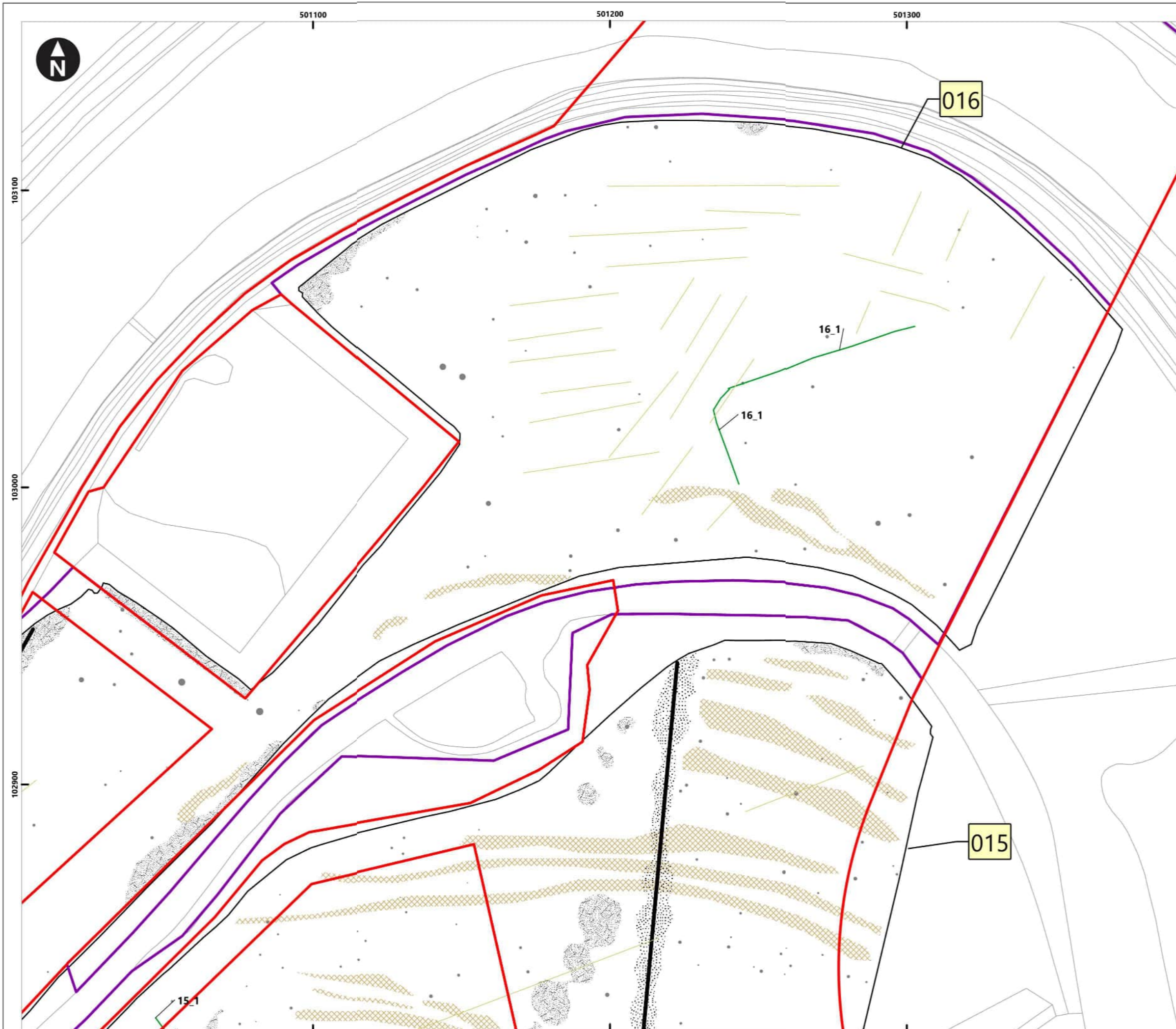
Rampion Extension Development

Rampion 2 Offshore Wind Farm

Figure 6.14: Interpretation of processed gradiometer data

Onshore Archaeological Geophysical Survey

System Identifier: 42285-WSPE-ES-ON-FG-OH-0014				Version: 1.0
Company: AOC	Drawn By: SO	Chk/Aprvd: WSP	Drawn Date: 15/12/2023	Status: FINAL



Service Layer Credits: OS Open Background: Contains OS data © Crown Copyright and database right 2020
© Crown copyright and database rights [2022] Ordnance Survey 0100031673

Key

- Proposed DCO Order Limits
- Limits of Gradiometer Survey
- Geology/Natural Limits
- Ferrous/Iron Spike
- Enhanced Magnetism (Modern)
- Enhanced Magnetism (Utility)
- Trend (Unclear Origin)
- Linear Trend (Ploughing)
- Linear Trend (Utility)

1_1 Anomaly ID
1 Field Number
 Map Frame Extent

0 5 10 20 30 40 Meters
1:1,250

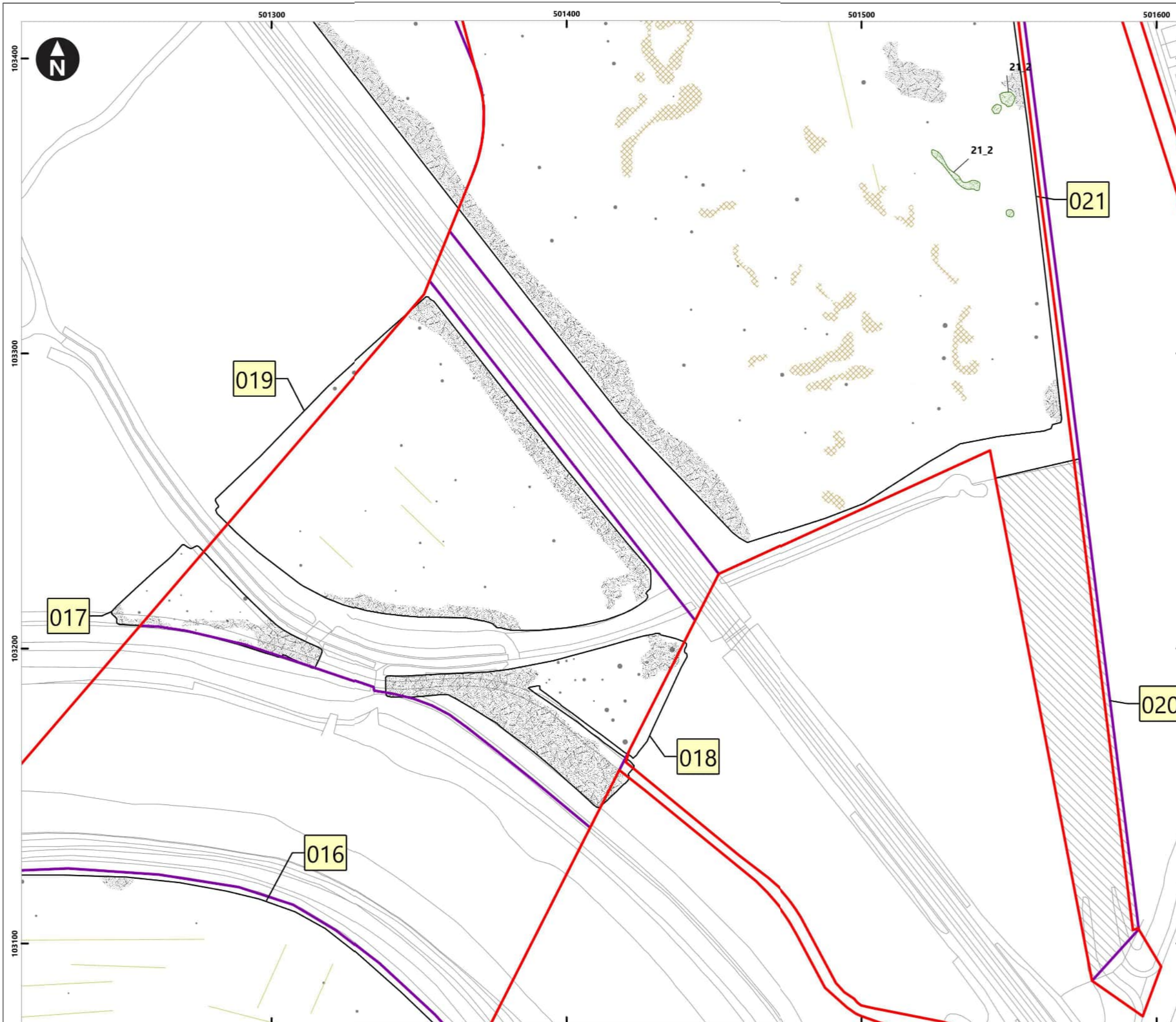
Rampion Extension Development

Rampion 2 Offshore Wind Farm

Figure 6.15: Interpretation of processed gradiometer data

Onshore Archaeological Geophysical Survey

System Identifier: 42285-WSPE-ES-ON-FG-OH-0014				Version: 1.0
Company: AOC	Drawn By: SO	Chk/Aprvd: WSP	Drawn Date: 15/12/2023	Status: FINAL



Service Layer Credits: OS Open Background: Contains OS data © Crown Copyright and database right 2020
 © Crown copyright and database rights [2022] Ordnance Survey 0100031673

Key

- Proposed DCO Order Limits
- Limits of Gradiometer Survey
- Unsuitable
- Enhanced Magnetism (Unclear Origin)
- Geology/Natural
- Ferrous/Iron Spike
- Enhanced Magnetism (Modern)
- Linear Trend (Ploughing)

1_1 Anomaly ID

1 Field Number

Map Frame Extent

0 5 10 20 30 40
Meters
1:1,250

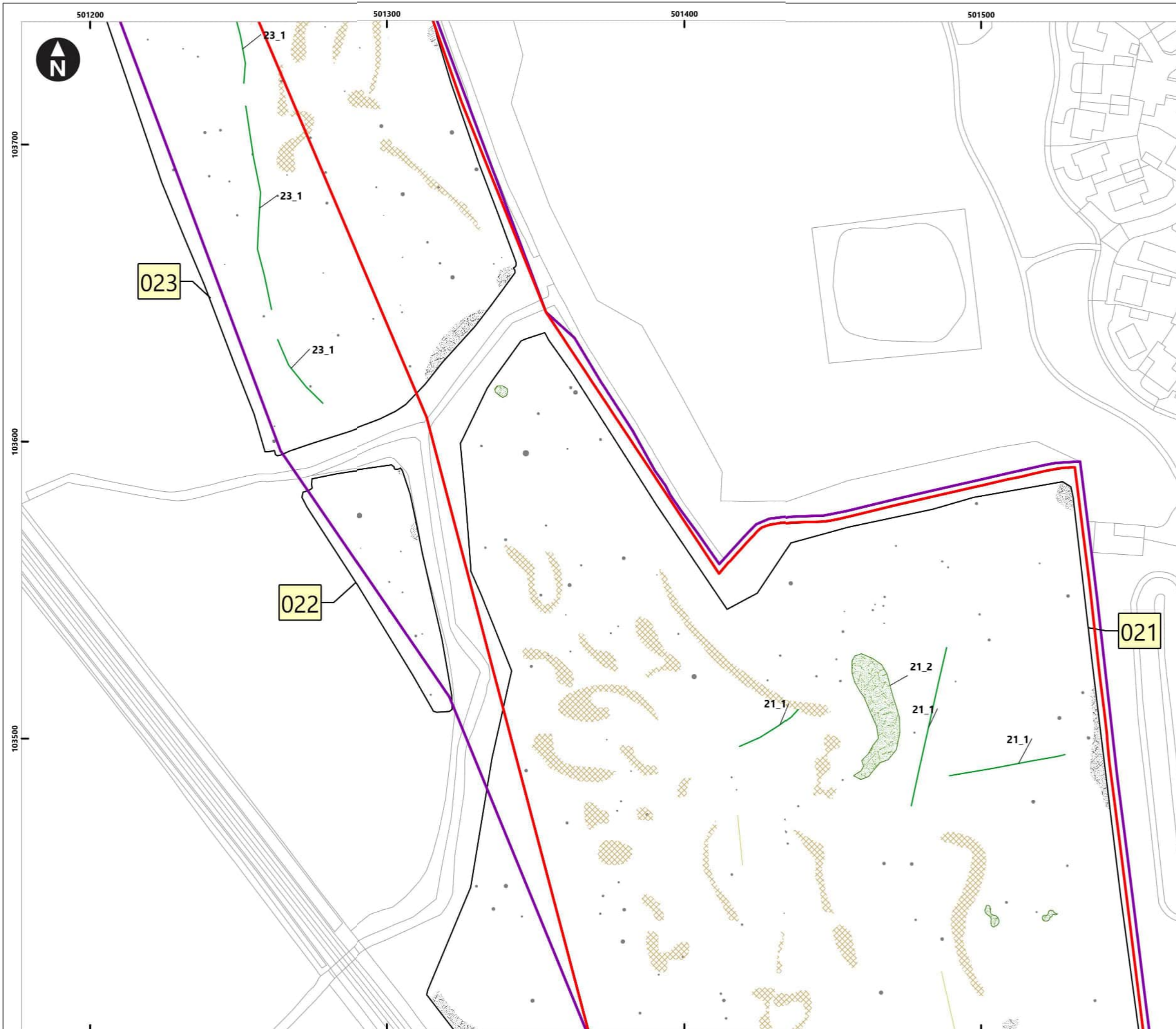
Rampion Extension Development

Rampion 2 Offshore Wind Farm

Figure 6.16: Interpretation of processed gradiometer data

Onshore Archaeological Geophysical Survey

System Identifier: 42285-WSPE-ES-ON-FG-OH-0014		Version: 1.0	
Company: AOC	Drawn By: SO	Chk/Aprvd: WSP	Drawn Date: 15/12/2023
		Status: FINAL	



Service Layer Credits: OS Open Background: Contains OS data © Crown Copyright and database right 2020
 © Crown copyright and database rights [2022] Ordnance Survey 0100031673

Key

- Proposed DCO Order Limits
- Limits of Gradiometer Survey
- Enhanced Magnetism (Unclear Origin)
- Geology/Natural
- Ferrous/Iron Spike
- Enhanced Magnetism (Modern)
- Trend (Unclear Origin)
- Linear Trend (Ploughing)

1_1 Anomaly ID

- Field Number
- Map Frame Extent

0 5 10 20 30 40 Meters
 1:1,250

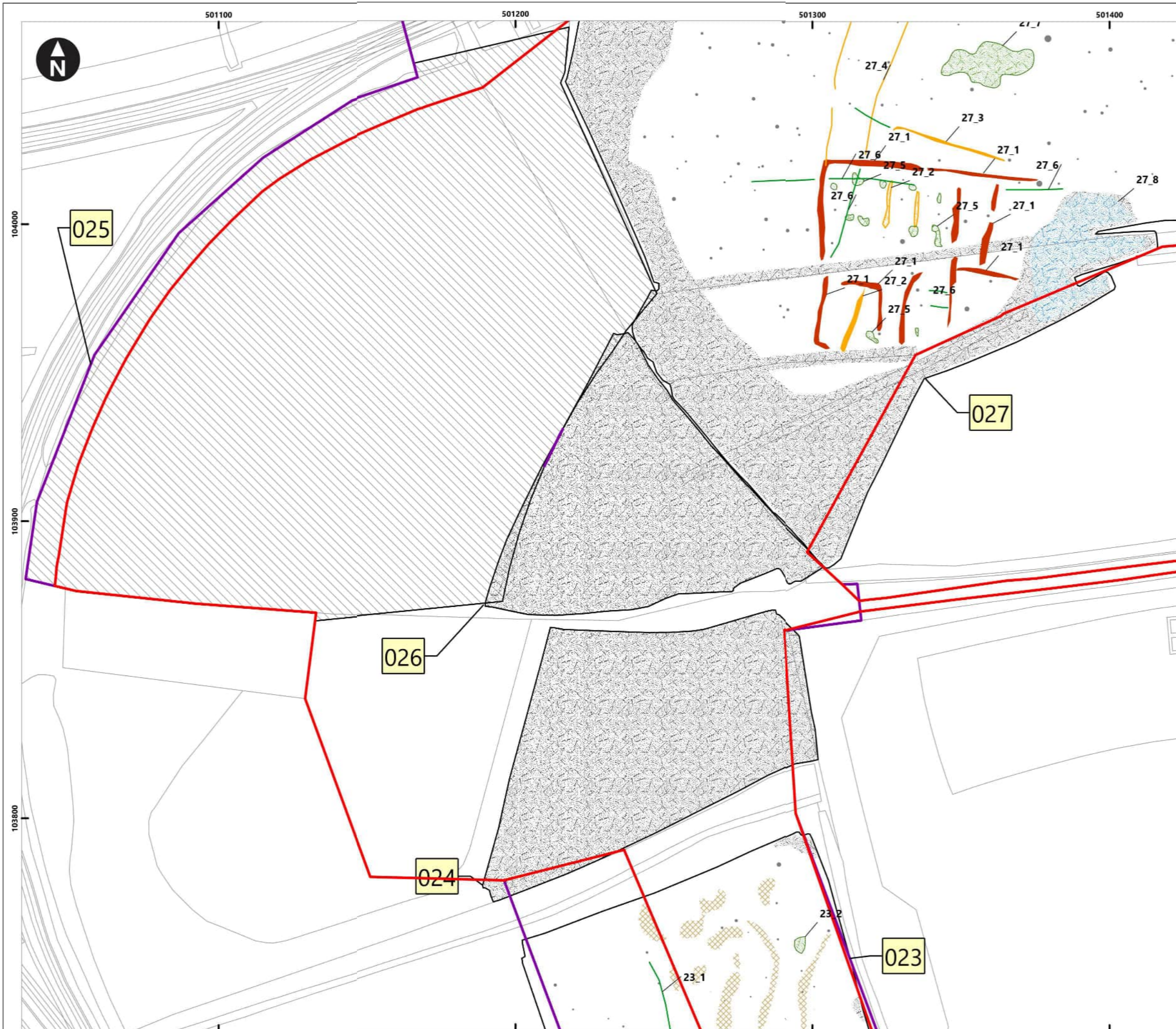
Rampion Extension Development

Rampion 2 Offshore Wind Farm

Figure 6.17: Interpretation of processed gradiometer data

Onshore Archaeological Geophysical Survey

System Identifier: 42285-WSPE-ES-ON-FG-OH-0014		Version: 1.0	
Company: AOC	Drawn By: SO	Chk/Aprvd: WSP	Drawn Date: 15/12/2023
Status: FINAL			



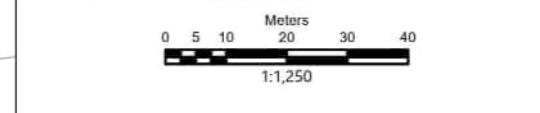
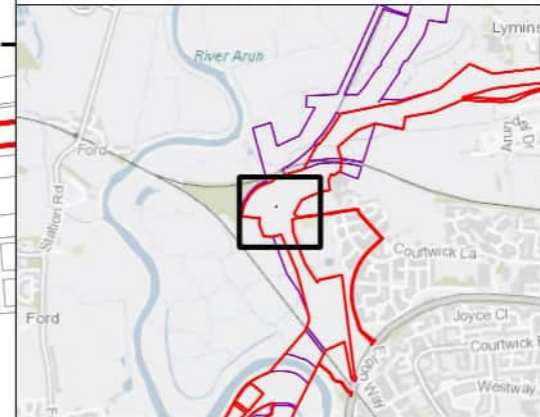
Service Layer Credits: OS Open Background: Contains OS data © Crown Copyright and database right 2020
 © Crown copyright and database rights [2022] Ordnance Survey 0100031673

Key

- Proposed DCO Order Limits
- Limits of Gradiometer Survey
- Unsuitable
- Linear Trend (Archaeology)
- Linear Trend (Possible Archaeology)
- Enhanced Magnetism (Possible Archaeology)
- Enhanced Magnetism (Unclear Origin)
- Enhanced Magnetism (Historic Feature)
- Geology/Natural
- Ferrous/Iron Spike
- Enhanced Magnetism (Modern)
- Trend (Possible Archaeology)
- Trend (Unclear Origin)

1_1 Anomaly ID
 Field Number

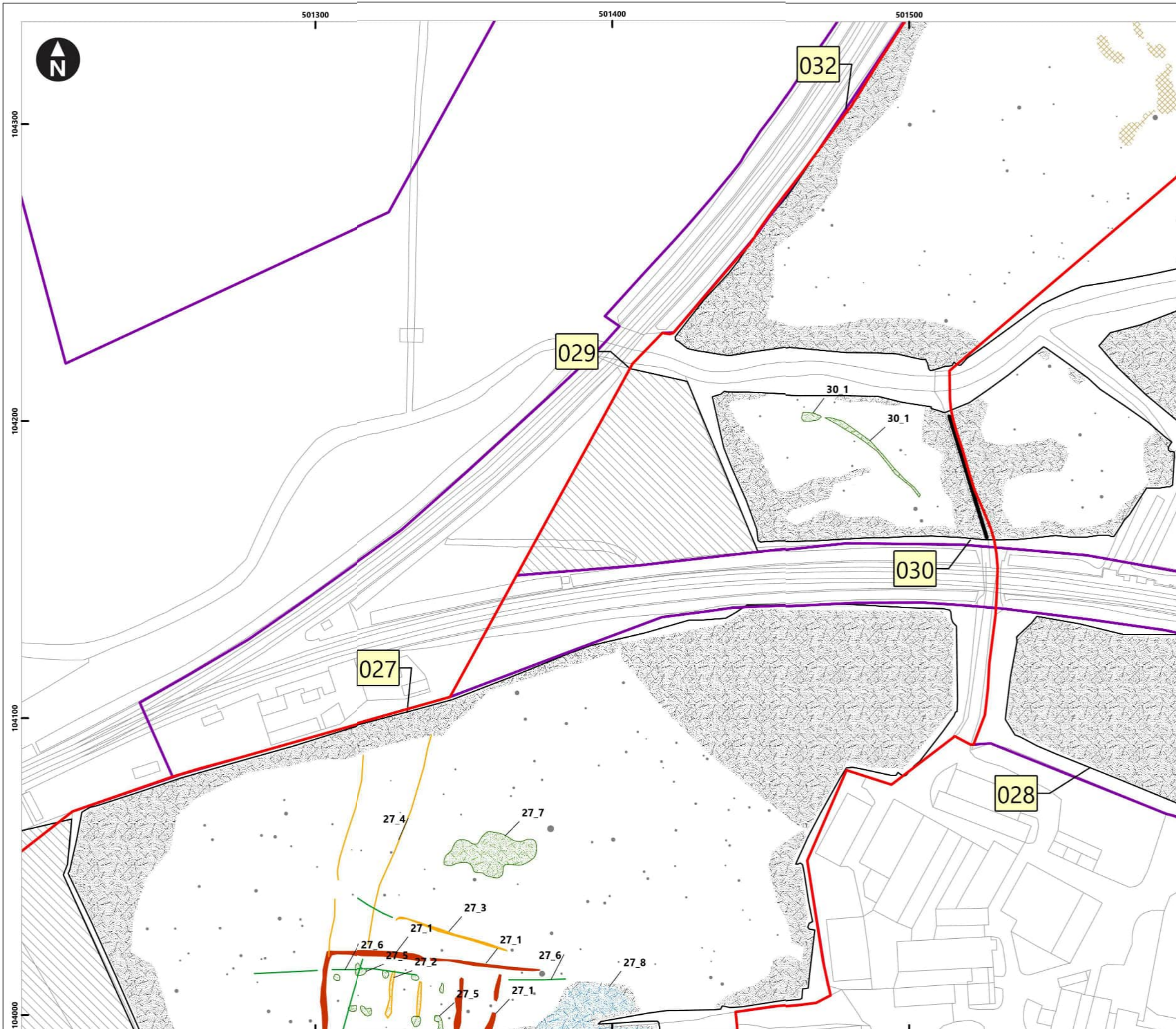
Map Frame Extent



Rampion Extension Development


Rampion 2 Offshore Wind Farm
 Figure 6.18: Interpretation of processed gradiometer data
 Onshore Archaeological Geophysical Survey

System Identifier: 42285-WSPE-ES-ON-FG-OH-0014				Version: 1.0
Company: AOC	Drawn By: SO	Chk/Aprvd: WSP	Drawn Date: 15/12/2023	Status: FINAL



Service Layer Credits: OS Open Background: Contains OS data © Crown Copyright and database right 2020
 © Crown copyright and database rights [2022] Ordnance Survey 0100031673

Key

- Proposed DCO Order Limits
- Limits of Gradiometer Survey
- Unsuitable
- Linear Trend (Archaeology)
- Linear Trend (Possible Archaeology)
- Enhanced Magnetism (Possible Archaeology)
- Enhanced Magnetism (Unclear Origin)
- Enhanced Magnetism (Historic Feature)
- Geology/Natural
- Ferrous/Iron Spike
- Enhanced Magnetism (Modern)
- Trend (Possible Archaeology)
- Trend (Unclear Origin)
- Linear Trend (Utility)

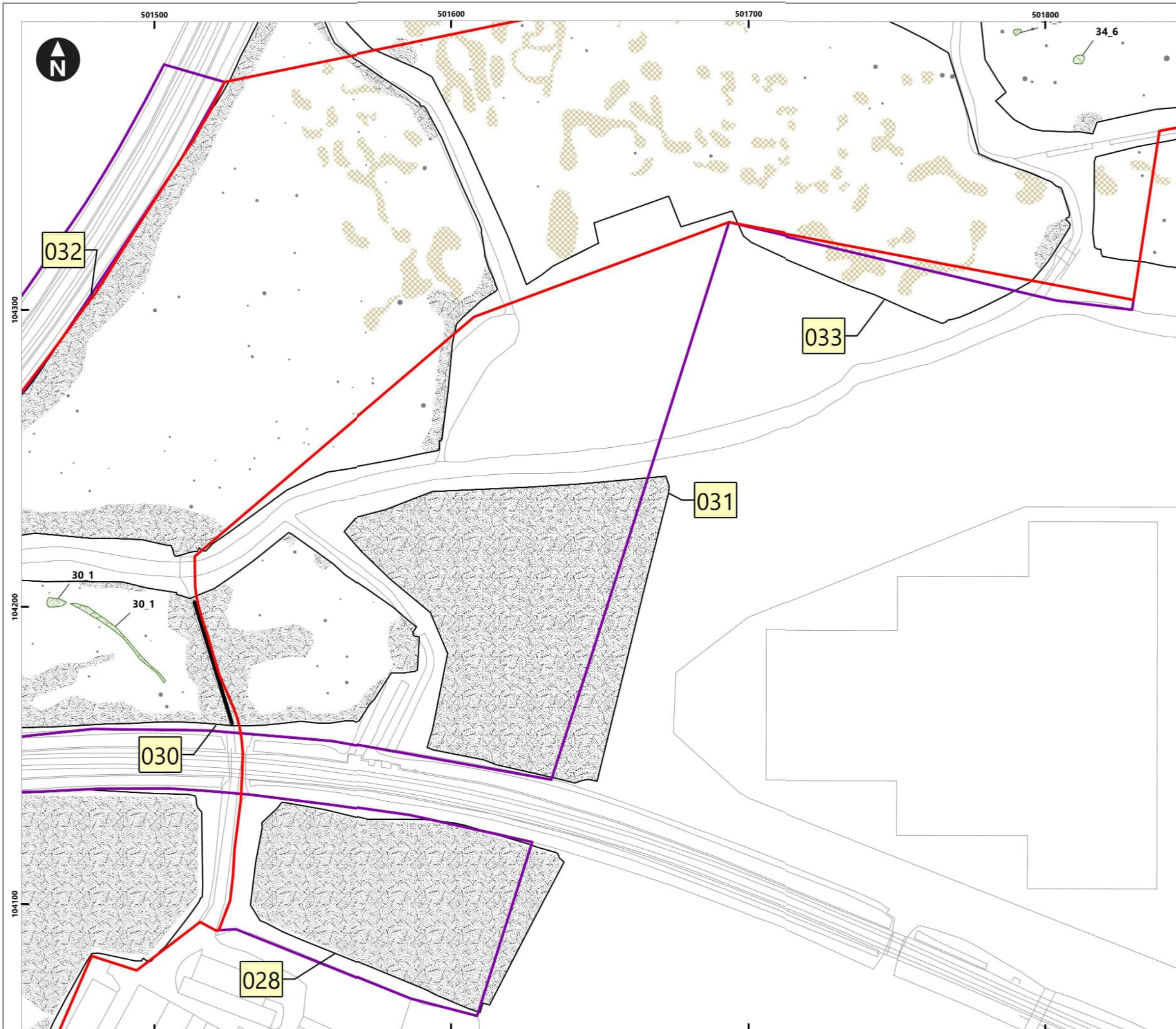
1_1 Anomaly ID
 1 Field Number
 Map Frame Extent

0 5 10 20 30 40 Meters
 1:1,250

Rampion Extension Development

Rampion 2 Offshore Wind Farm
 Figure 6.19: Interpretation of processed gradiometer data
 Onshore Archaeological Geophysical Survey

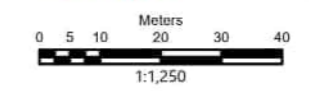
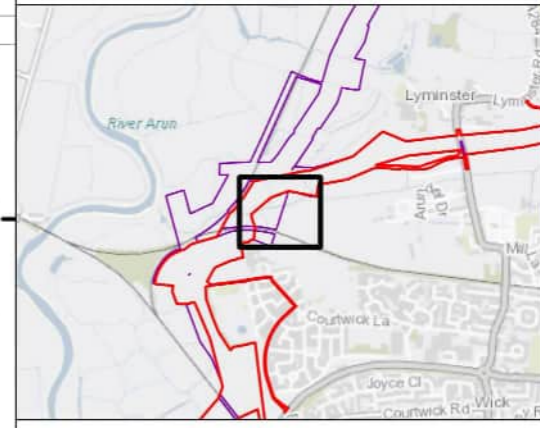
System Identifier: 42285-WSPE-ES-ON-FG-OH-0014		Version: 1.0
Company: AOC	Drawn By: SO	Chk/Aprvd: WSP
Drawn Date: 15/12/2023	Status: FINAL	



Service Layer Credits: OS Open Background: Contains OS data © Crown Copyright and database right 2020
 © Crown copyright and database rights [2022] Ordnance Survey 0100031673

- Key**
- Proposed DCO Order Limits
 - Limits of Gradiometer Survey
 - Enhanced Magnetism (Unclear Origin)
 - Geology/Natural
 - Ferrous/Iron Spike
 - Enhanced Magnetism (Modern)
 - Linear Trend (Utility)

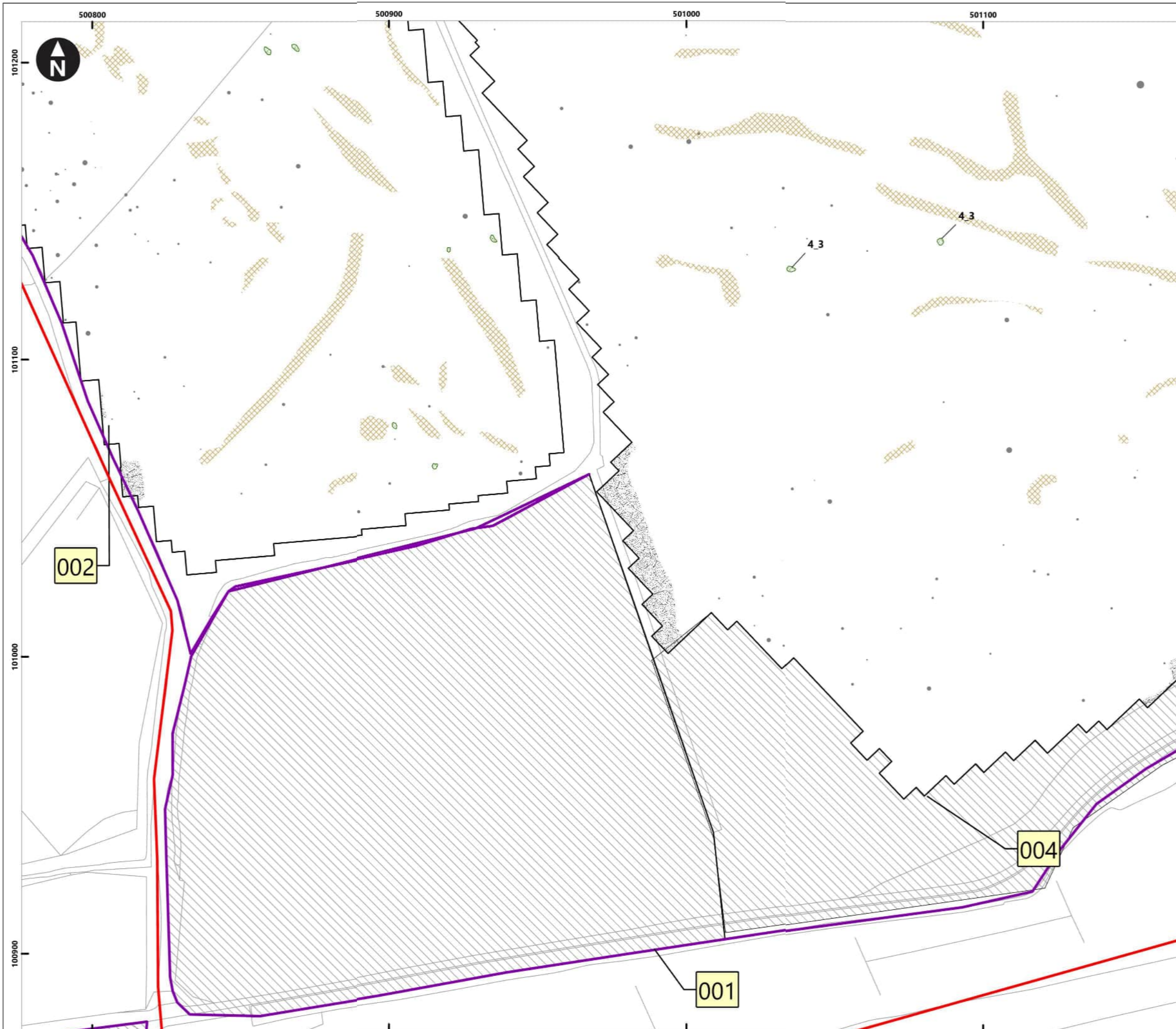
- 1_1** Anomaly ID
 Field Number
 Map Frame Extent



Rampion Extension Development


Rampion 2 Offshore Wind Farm
 Figure 6.20: Interpretation of processed gradiometer data
 Onshore Archaeological Geophysical Survey

System Identifier: 42285-WSPE-ES-ON-FG-OH-0014				Version: 1.0
Company: AOC	Drawn By: SO	Chk/Aprvd: WSP	Drawn Date: 15/12/2023	Status: FINAL



Service Layer Credits: OS Open Background: Contains OS data © Crown Copyright and database right 2020
 © Crown copyright and database rights [2022] Ordnance Survey 0100031673

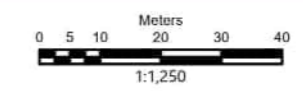
Key

Proposed DCO Order Limits	Enhanced Magnetism (Unclear Origin)
Limits of Gradiometer Survey	Geology/Natural
Unsuitable	Ferrous/Iron Spike
	Enhanced Magnetism (Modern)

1_1 Anomaly ID

Field Number

Map Frame Extent



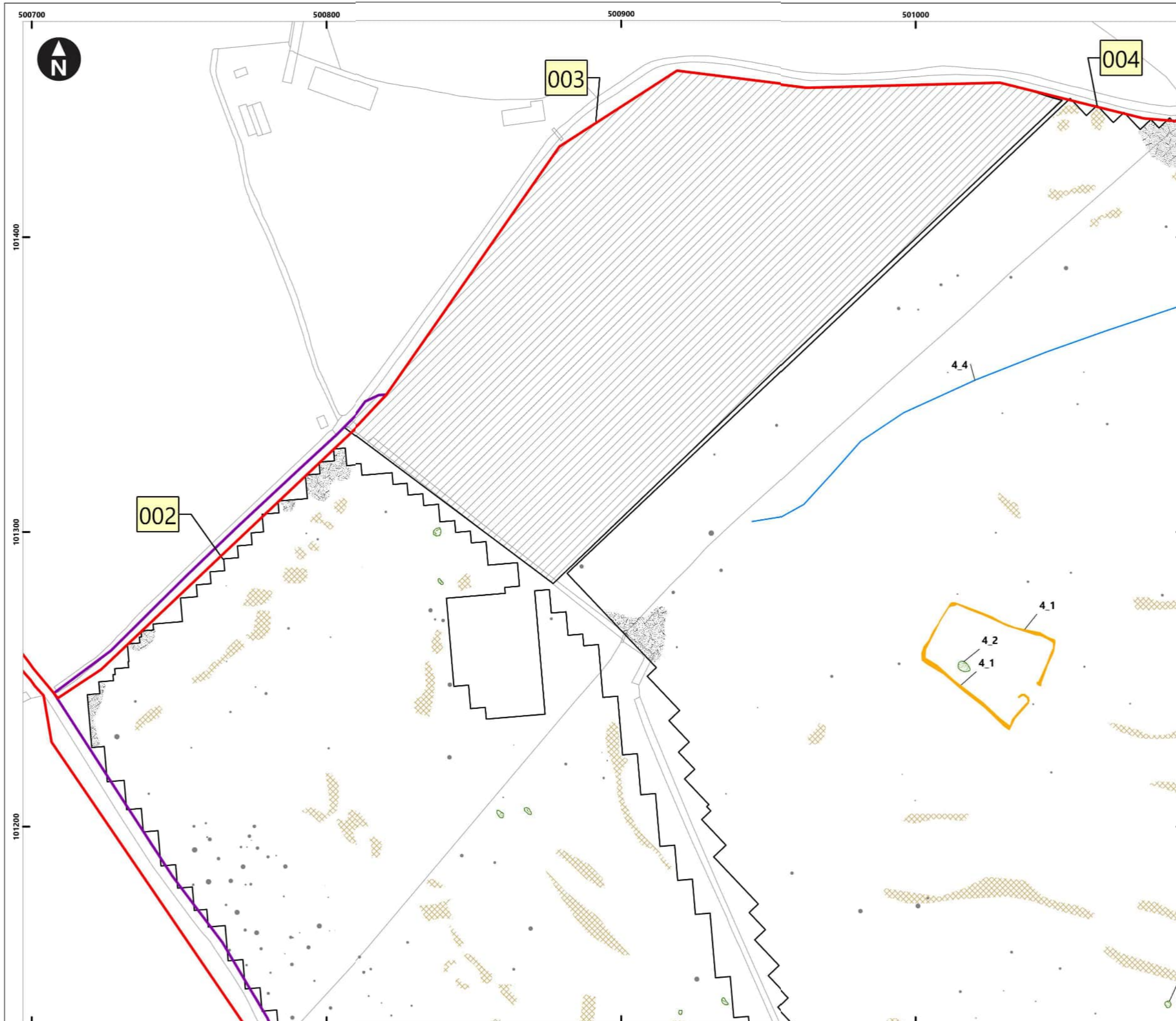
Rampion Extension Development

Rampion 2 Offshore Wind Farm

Figure 6.1: Interpretation of processed gradiometer data

Onshore Archaeological Geophysical Survey

System Identifier: 42285-WSPE-ES-ON-FG-OH-0014				Version: 1.0
Company: AOC	Drawn By: SO	Chk/Aprvd: WSP	Drawn Date: 15/12/2023	Status: FINAL



Service Layer Credits: OS Open Background: Contains OS data © Crown Copyright and database right 2020
 © Crown copyright and database rights [2022] Ordnance Survey 0100031673

Key

- Proposed DCO Order Limits
- Limits of Gradiometer Survey
- Outstanding
- Linear Trend (Possible Archaeology)
- Enhanced Magnetism (Unclear Origin)
- Geology/Natural
- Ferrous/Iron Spike
- Enhanced Magnetism (Modern)
- Trend (Possible Archaeology)
- Linear Trend (Historic Feature)

1_1 Anomaly ID

1 Field Number

Map Frame Extent

0 5 10 20 30 40 Meters
1:1,250

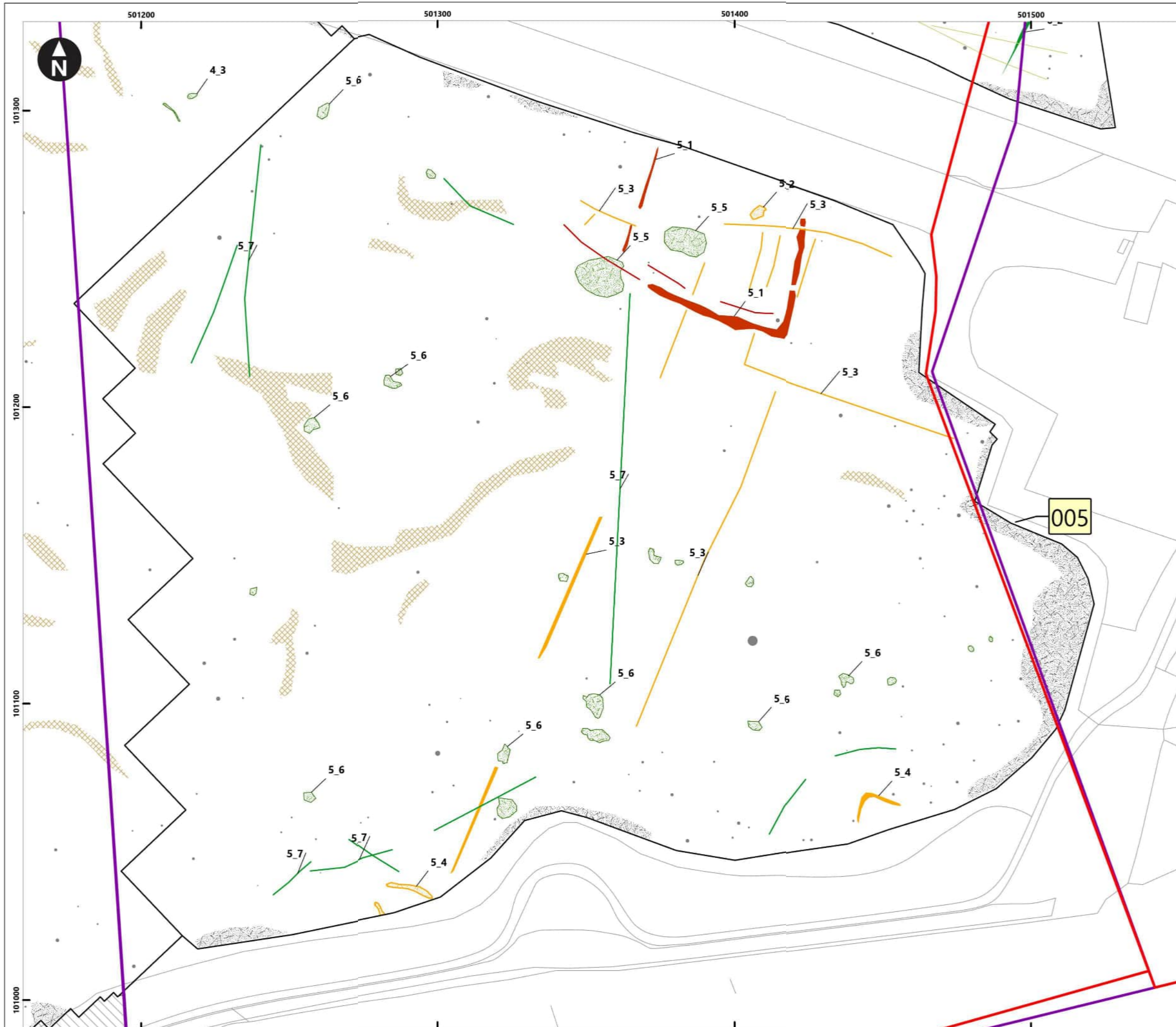
Rampion Extension Development

Rampion 2 Offshore Wind Farm

Figure 6.2: Interpretation of processed gradiometer data

Onshore Archaeological Geophysical Survey

System Identifier:		Version:		
42285-WSPE-ES-ON-FG-OH-0014		1.0		
Company:	Drawn By:	Chk/Aprvd:	Drawn Date:	Status:
AOC	SO	WSP	15/12/2023	FINAL



Service Layer Credits: OS Open Background: Contains OS data © Crown Copyright and database right 2020
 © Crown copyright and database rights [2022] Ordnance Survey 0100031673

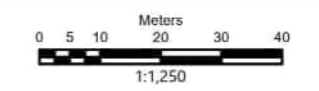
Key

- Proposed DCO Order Limits
- Limits of Gradiometer Survey
- Unsuitable
- Linear Trend (Archaeology)
- Linear Trend (Possible Archaeology)
- Linear Trend (Unclear Origin)
- Enhanced Magnetism (Possible Archaeology)
- Enhanced Magnetism (Unclear Origin)
- Geology/Natural
- Ferrous/Iron Spike
- Enhanced Magnetism (Modern)
- Trend (Archaeology)
- Trend (Possible Archaeology)
- Trend (Unclear Origin)
- Linear Trend (Ploughing)

1_1 Anomaly ID

Field Number

Map Frame Extent



Rampion Extension Development

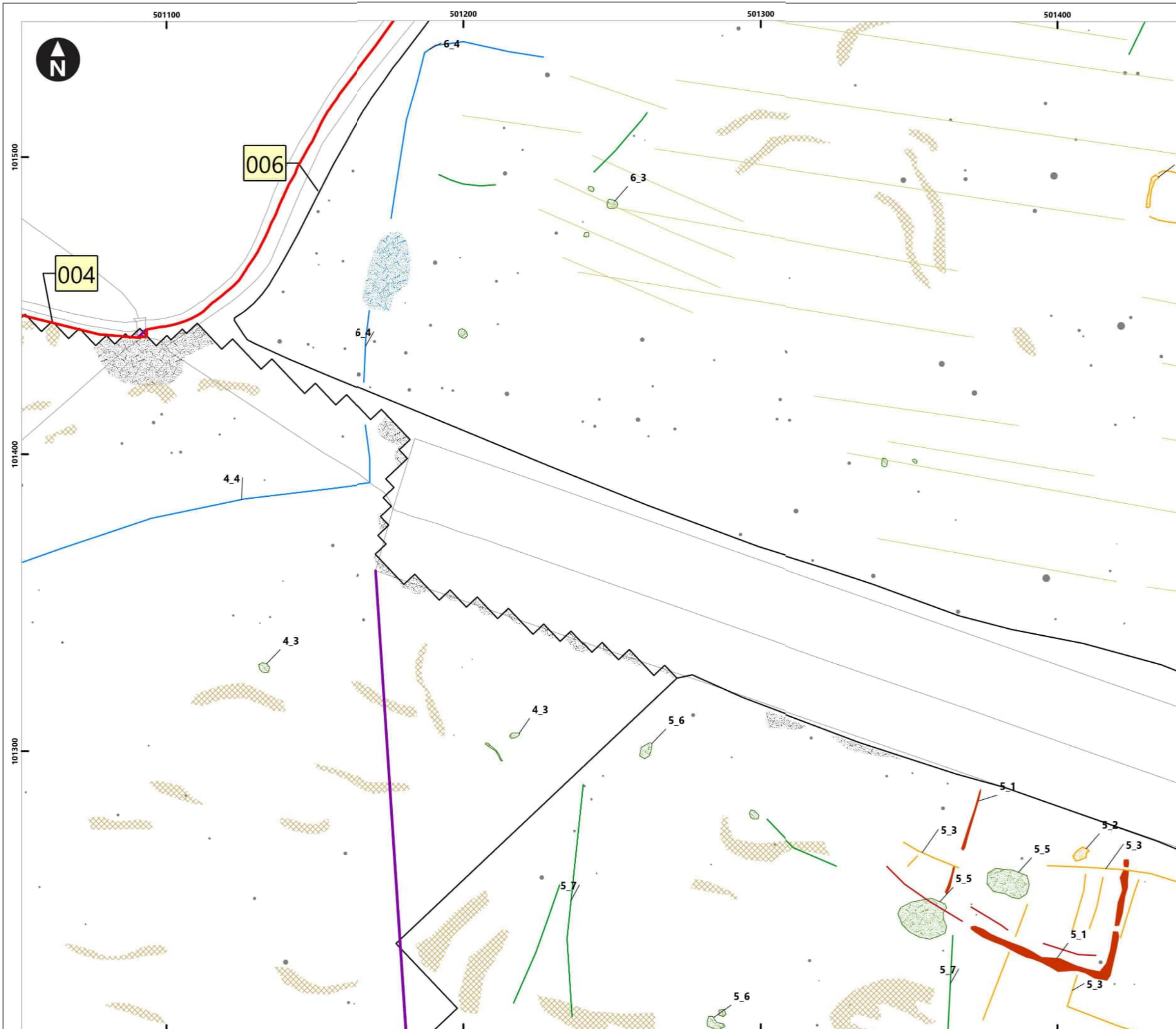


Rampion 2 Offshore Wind Farm

Figure 6.3: Interpretation of processed gradiometer data

Onshore Archaeological Geophysical Survey

System Identifier: 42285-WSPE-ES-ON-FG-OH-0014				Version: 1.0
Company: AOC	Drawn By: SO	Chk/Aprvd: WSP	Drawn Date: 15/12/2023	Status: FINAL



Service Layer Credits: OS Open Background: Contains OS data © Crown Copyright and database right 2020
 © Crown copyright and database rights [2022] Ordnance Survey 0100031673

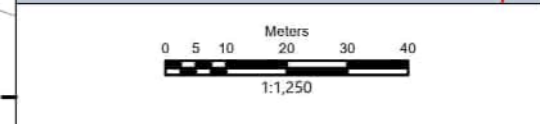
Key

- Proposed DCO Order Limits
- Limits of Gradiometer Survey
- Linear Trend (Archaeology)
- Enhanced Magnetism (Possible Archaeology)
- Enhanced Magnetism (Unclear Origin)
- Enhanced Magnetism (Historic Feature)
- Geology/Natural
- Ferrous/Iron Spike
- Enhanced Magnetism (Modern)
- Trend (Archaeology)
- Trend (Possible Archaeology)
- Trend (Unclear Origin)
- Linear Trend (Historic Feature)
- Linear Trend (Ploughing)

1_1 Anomaly ID

1 Field Number

Map Frame Extent



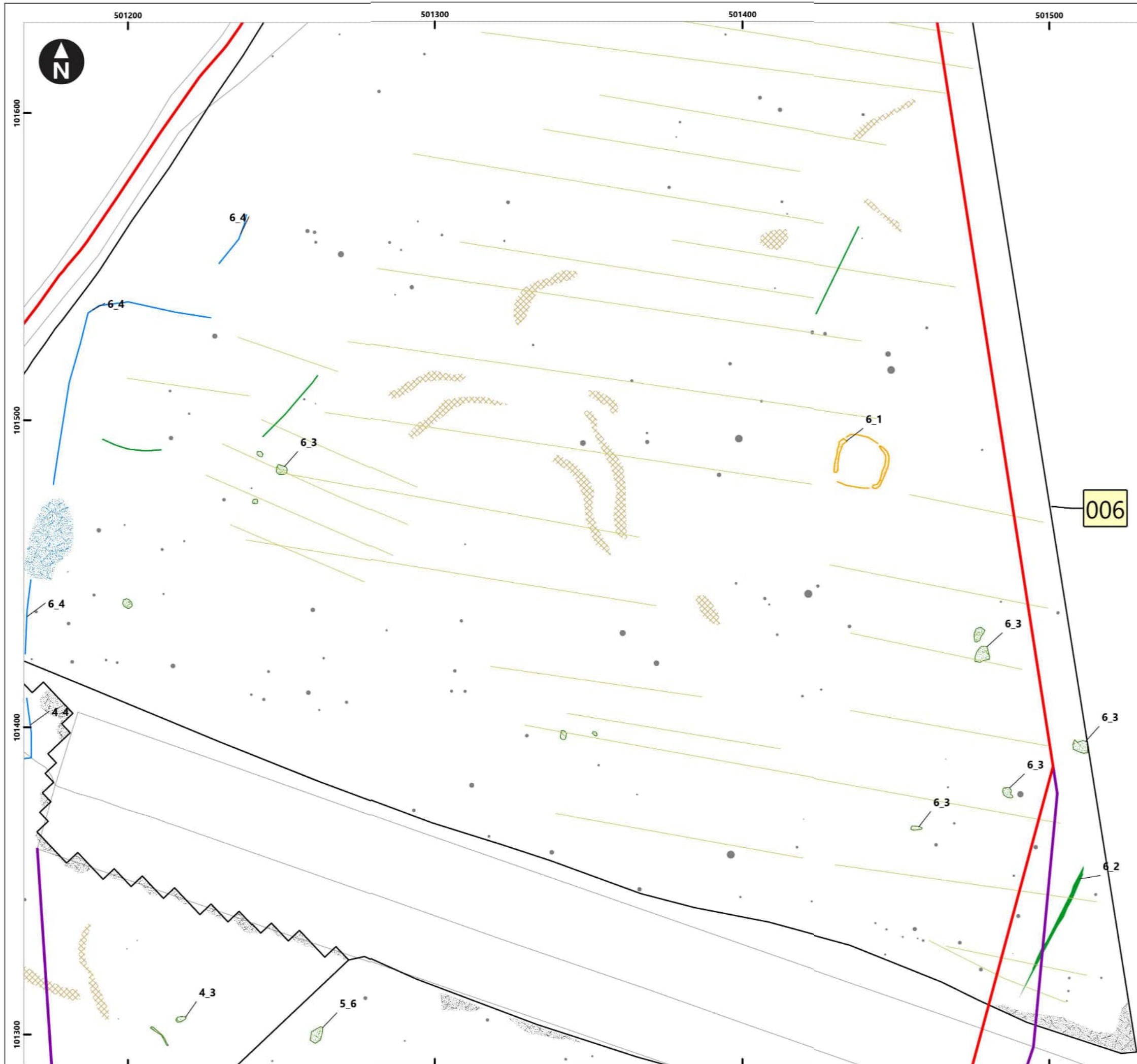
Rampion Extension Development

Rampion 2 Offshore Wind Farm

Figure 6.4: Interpretation of processed gradiometer data

Onshore Archaeological Geophysical Survey

System Identifier: 42285-WSPE-ES-ON-FG-OH-0014				Version: 1.0
Company: AOC	Drawn By: SO	Chk/Aprvd: WSP	Drawn Date: 15/12/2023	Status: FINAL



Service Layer Credits: OS Open Background: Contains OS data © Crown Copyright and database right 2020
 © Crown copyright and database rights [2022] Ordnance Survey 0100031673

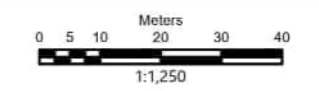
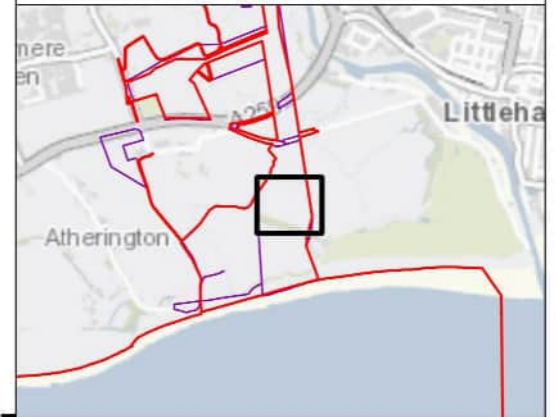
Key

- Proposed DCO Order Limits
- Limits of Gradiometer Survey
- Enhanced Magnetism (Possible Archaeology)
- Linear Trend (Unclear Origin)
- Enhanced Magnetism (Unclear Origin)
- Enhanced Magnetism (Historic Feature)
- Geology/Natural
- Ferrous/Iron Spike
- Enhanced Magnetism (Modern)
- Trend (Possible Archaeology)
- Trend (Unclear Origin)
- Linear Trend (Historic Feature)
- Linear Trend (Ploughing)


1_1 Anomaly ID

1 Field Number

Map Frame Extent



Rampion Extension Development

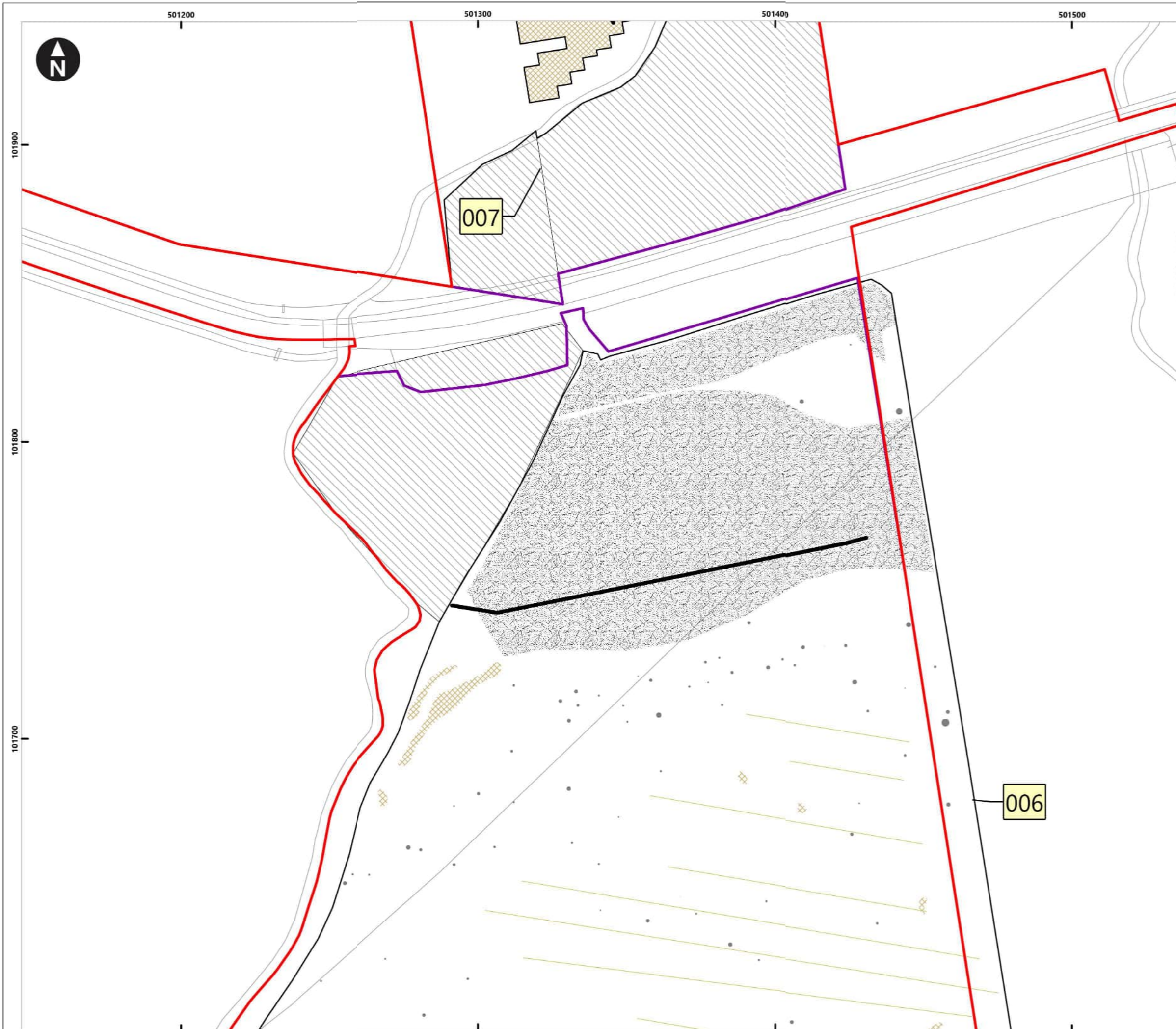


Rampion 2 Offshore Wind Farm

Figure 6.5: Interpretation of processed gradiometer data

Onshore Archaeological Geophysical Survey

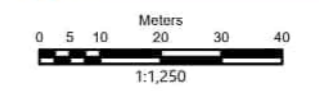
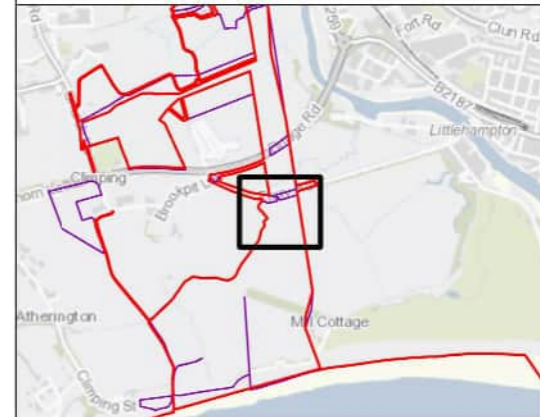
System Identifier: 42285-WSPE-ES-ON-FG-OH-0014				Version: 1.0
Company: AOC	Drawn By: SO	Chk/Aprvd: WSP	Drawn Date: 15/12/2023	Status: FINAL



Service Layer Credits: OS Open Background: Contains OS data © Crown Copyright and database right 2020
 © Crown copyright and database rights [2022] Ordnance Survey 0100031673

- Key**
- Proposed DCO Order Limits
 - Limits of Gradiometer Survey
 - Unsuitable
 - Geology/Natural Limits
 - Ferrous/Iron Spike
 - Enhanced Magnetism (Modern)
 - Linear Trend (Ploughing)
 - Linear Trend (Utility)

- 1_1 Anomaly ID**
- Field Number
 - Map Frame Extent



Rampion Extension Development

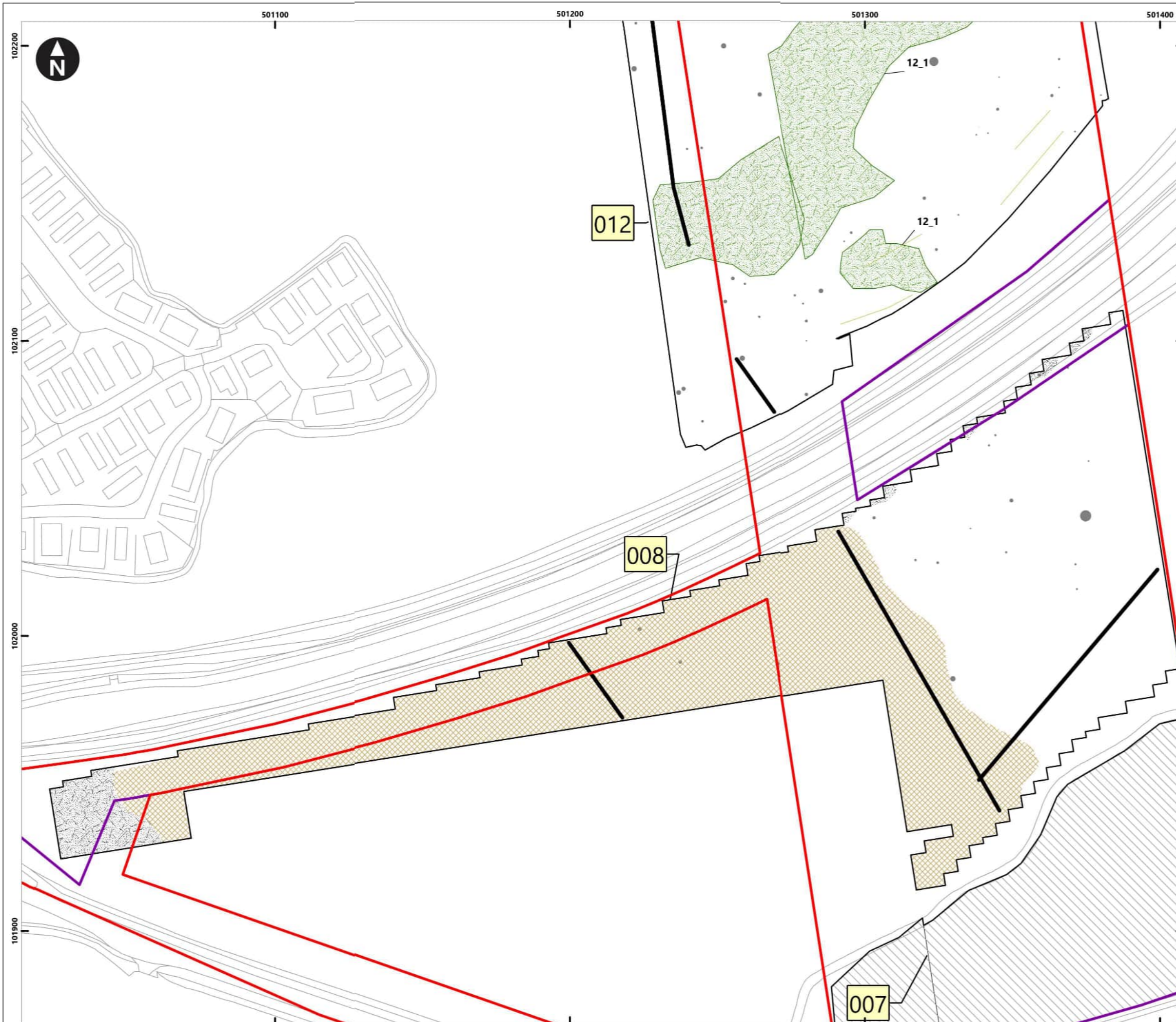
Rampion 2 Offshore Wind Farm

Figure 6.6: Interpretation of processed gradiometer data

Onshore Archaeological Geophysical Survey

System Identifier:		Version:
42285-WSP-ES-ON-FG-OH-0014		1.0

Company:	Drawn By:	Chk/Aprvd:	Drawn Date:	Status:
AOC	SO	WSP	15/12/2023	FINAL



Service Layer Credits: OS Open Background: Contains OS data © Crown Copyright and database right 2020
 © Crown copyright and database rights [2022] Ordnance Survey 0100031673

Key

- Proposed DCO Order Limits
- Limits of Gradiometer Survey
- Unsuitable
- Enhanced Magnetism (Unclear Origin)
- Geology/Natural
- Ferrous/Iron Spike
- Enhanced Magnetism (Modern)
- Linear Trend (Ploughing)
- Linear Trend (Utility)

1.1 Anomaly ID
1 Field Number

Map Frame Extent

0 5 10 20 30 40 Meters
 1:1,250

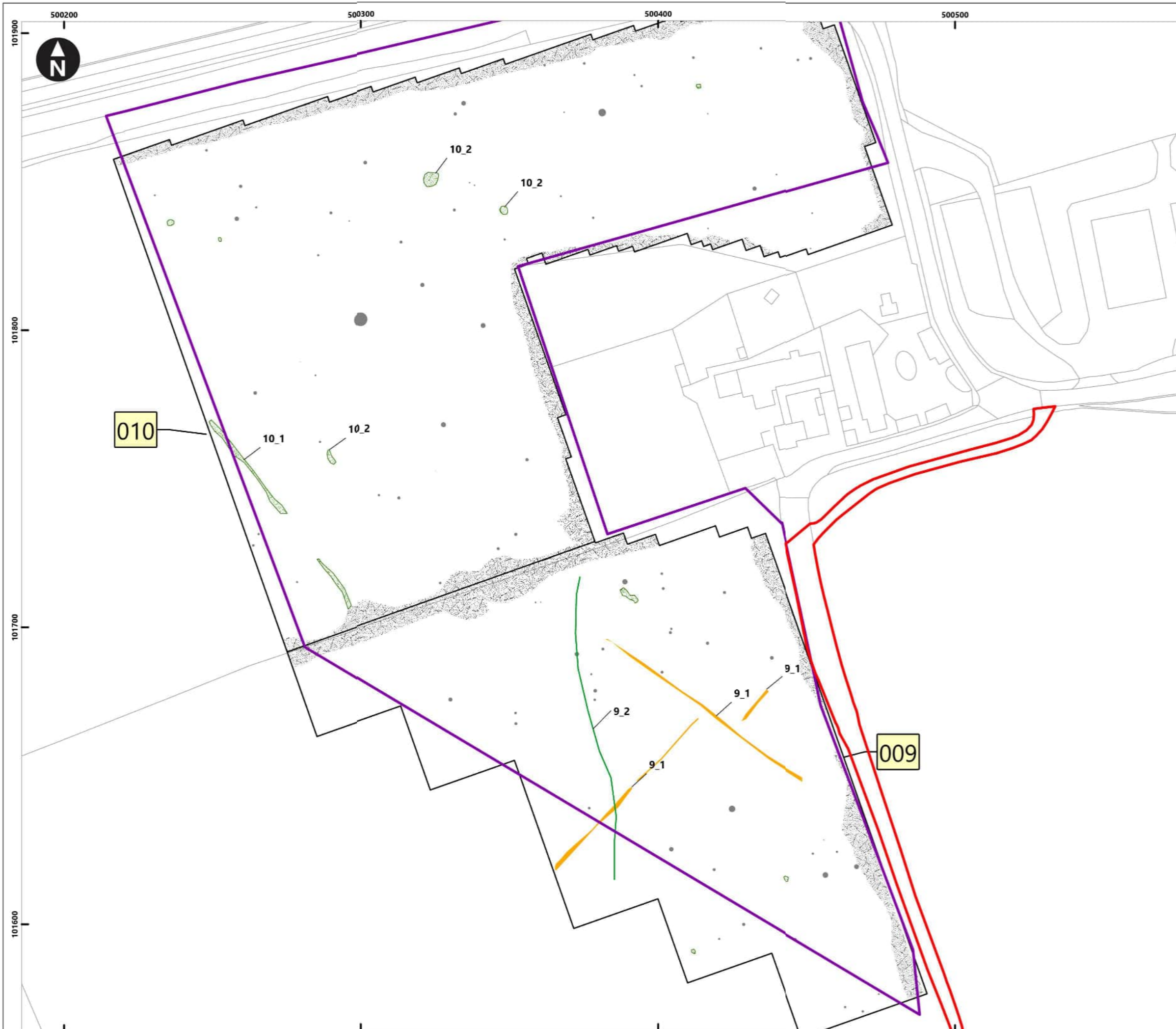
Rampion Extension Development

Rampion 2 Offshore Wind Farm

Figure 6.7: Interpretation of processed gradiometer data

Onshore Archaeological Geophysical Survey

System Identifier: 42285-WSPE-ES-ON-FG-OH-0014		Version: 1.0
Company: AOC	Drawn By: SO	Chk/Aprvd: WSP
Drawn Date: 15/12/2023	Status: FINAL	



Service Layer Credits: OS Open Background: Contains OS data © Crown Copyright and database right 2020
 © Crown copyright and database rights [2022] Ordnance Survey 0100031673

Key

- Proposed DCO Order Limits
- Limits of Gradiometer Survey
- Linear Trend (Possible Archaeology)
- Enhanced Magnetism (Unclear Origin)
- Ferrous/Iron Spike
- Enhanced Magnetism (Modern)
- Trend (Possible Archaeology)
- Trend (Unclear Origin)

1_1 Anomaly ID
1 Field Number
 Map Frame Extent

0 5 10 20 30 40 Meters
 1:1,250

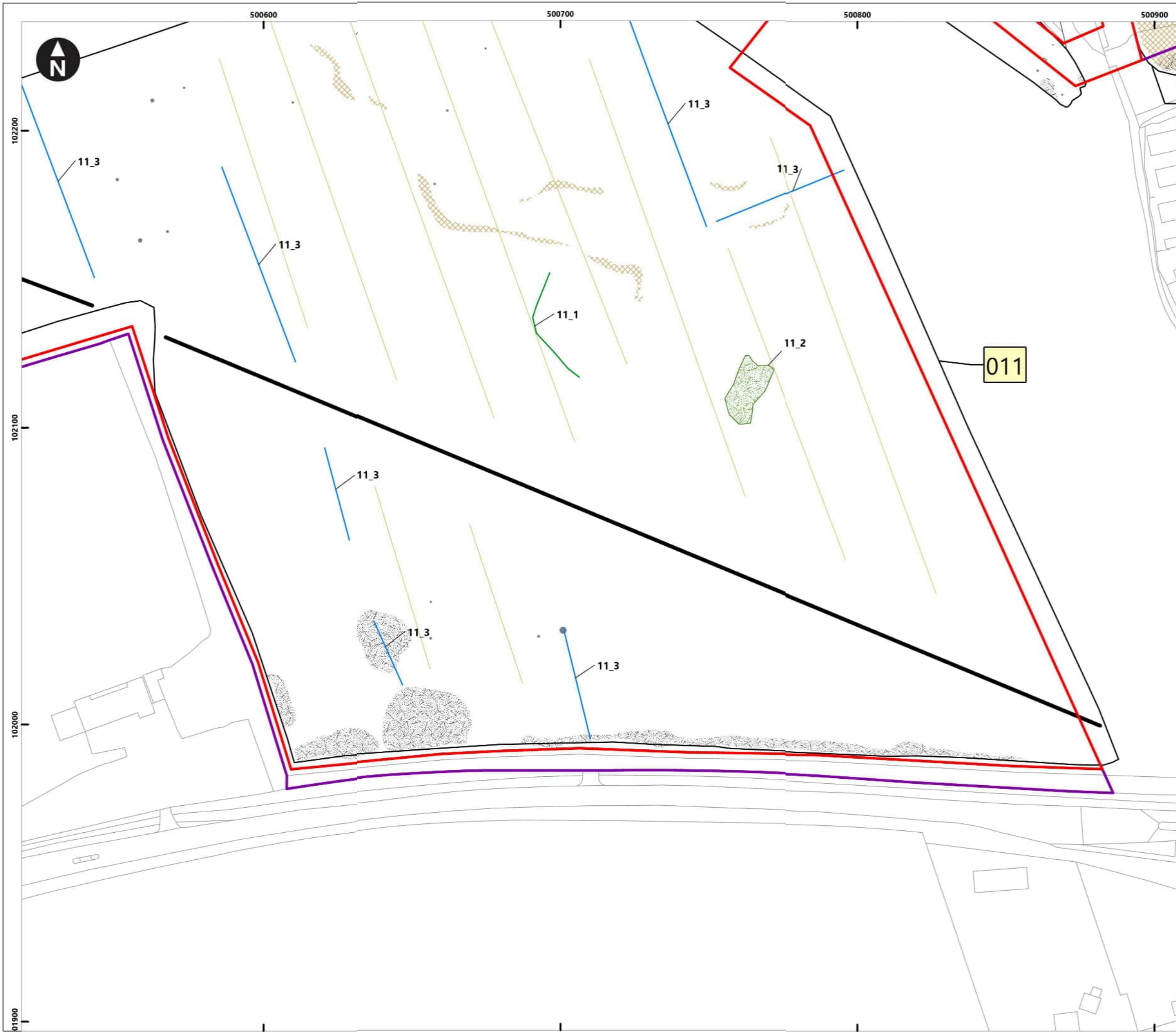
Rampion Extension Development

Rampion 2 Offshore Wind Farm

Figure 6.8: Interpretation of processed gradiometer data

Onshore Archaeological Geophysical Survey

System Identifier: 42285-WSPE-ES-ON-FG-OH-0014		Version: 1.0	
Company: AOC	Drawn By: SO	Chk/Aprvd: WSP	Drawn Date: 15/12/2023
		Status: FINAL	



Service Layer Credits: OS Open Background: Contains OS data © Crown Copyright and database right 2020
 © Crown copyright and database rights [2022] Ordnance Survey 0100031673

Key

- Proposed DCO Order Limits
- Limits of Gradiometer Survey
- Unsuitable
- Enhanced Magnetism (Unclear Origin)
- Geology/Natural
- Ferrous/Iron Spike
- Enhanced Magnetism (Modern)
- Trend (Unclear Origin)
- Linear Trend (Historic Feature)
- Linear Trend (Ploughing)
- Linear Trend (Utility)

1_1 Anomaly ID
1 Field Number
 Map Frame Extent

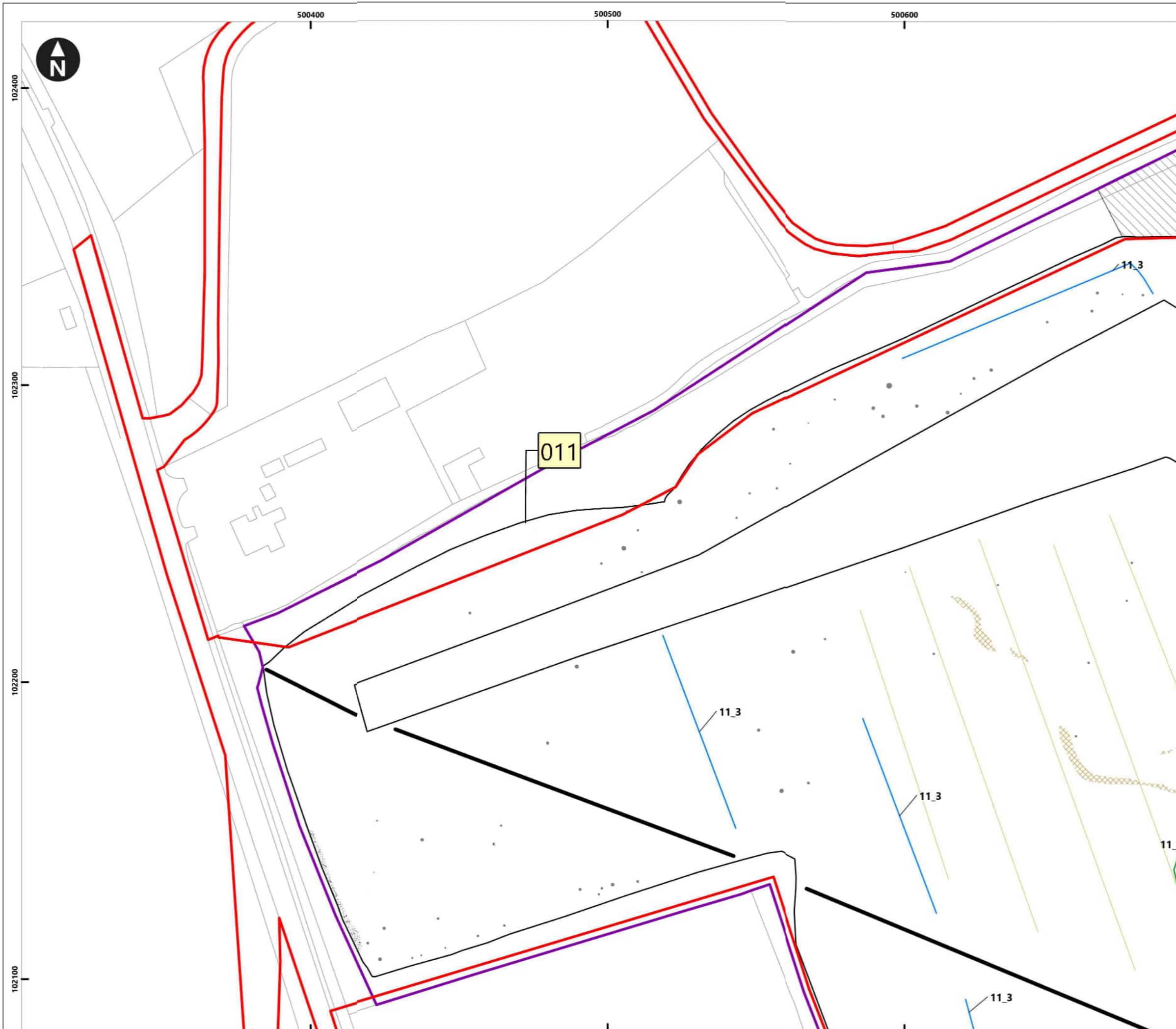
0 5 10 20 30 40 Meters
 1:1,250

Rampion Extension Development

Rampion 2 Offshore Wind Farm

Figure 6.9: Interpretation of processed gradiometer data
 Onshore Archaeological Geophysical Survey

System Identifier: 42285-WSPE-ES-ON-FG-OH-0014		Version: 1.0
Company: AOC	Drawn By: SO	Chk/Aprvd: WSP
Drawn Date: 15/12/2023	Status: FINAL	



Service Layer Credits: OS Open Background: Contains OS data © Crown Copyright and database right 2020
© Crown copyright and database rights [2022] Ordnance Survey 0100031673

Key

- Proposed DCO Order Limits
- Limits of Gradiometer Survey
- Unsuitable
- Geology/Natural Limits
- Ferrous/Iron Spike
- Enhanced Magnetism (Modern)
- Trend (Unclear Origin)
- Linear Trend (Historic Feature)
- Linear Trend (Ploughing)
- Linear Trend (Utility)

1.1 Anomaly ID

1 Field Number

Map Frame Extent

0 5 10 20 30 40 Meters
1:1,250

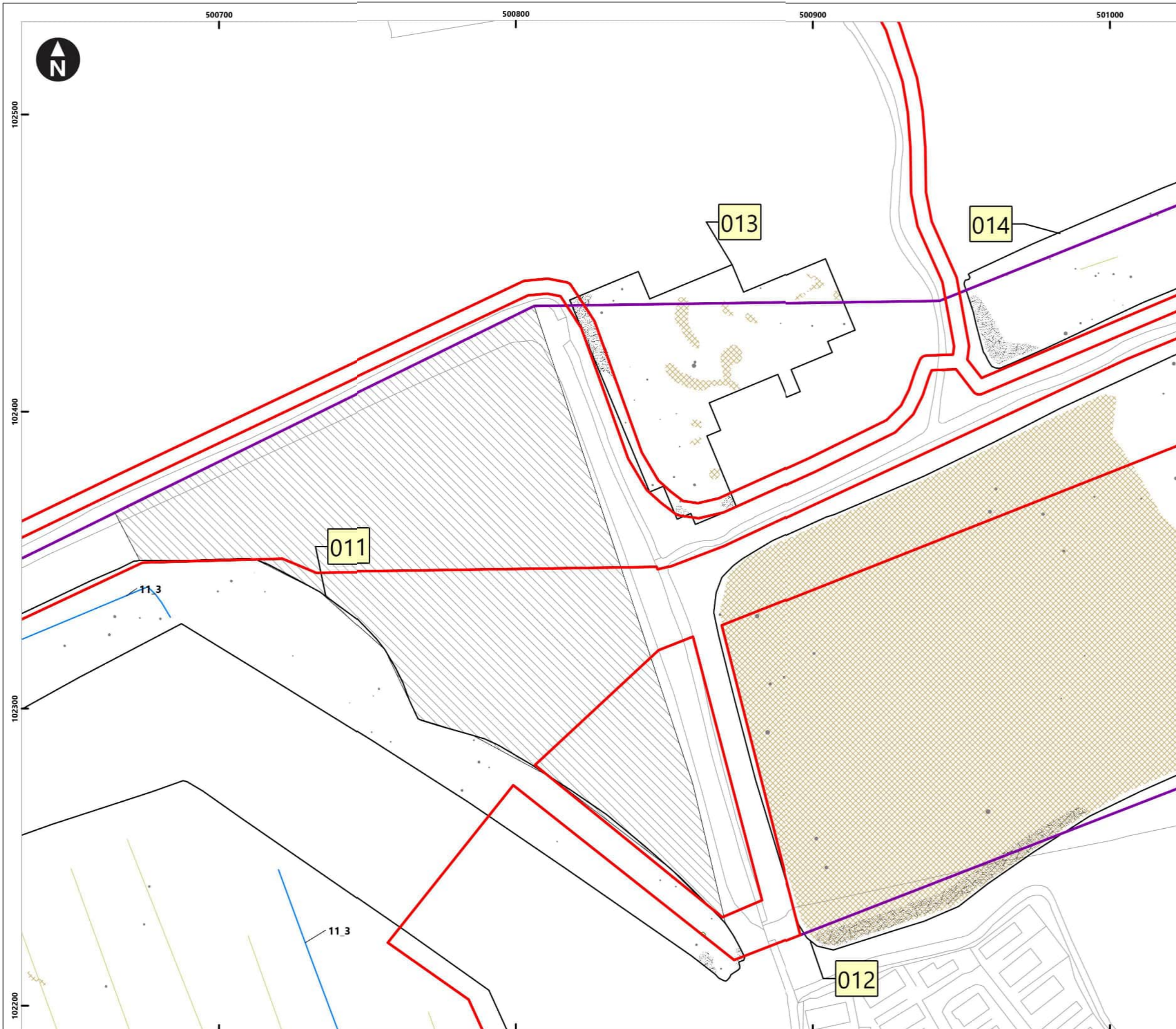
Rampion Extension Development

Rampion 2 Offshore Wind Farm

Figure 6.10: Interpretation of processed gradiometer data

Onshore Archaeological Geophysical Survey

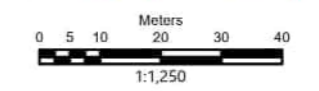
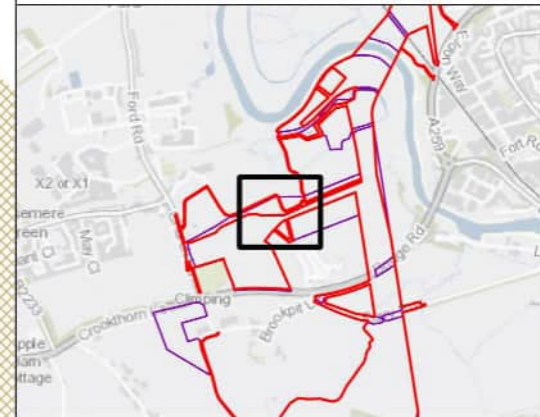
System Identifier:		Version:		
42285-WSPE-ES-ON-FG-OH-0014		1.0		
Company:	Drawn By:	Chk/Aprvd:	Drawn Date:	Status:
AOC	SO	WSP	15/12/2023	FINAL



Service Layer Credits: OS Open Background: Contains OS data © Crown Copyright and database right 2020
 © Crown copyright and database rights [2022] Ordnance Survey 0100031673

- Key**
- Proposed DCO Order Limits
 - Limits of Gradiometer Survey
 - Unsuitable
 - Enhanced Magnetism (Unclear Origin)
 - Enhanced Magnetism (Historic Feature)
 - Geology/Natural
 - Ferrous/Iron Spike
 - Enhanced Magnetism (Modern)
 - Linear Trend (Historic Feature)
 - Linear Trend (Ploughing)

- 1_1 Anomaly ID**
- Field Number
 - Map Frame Extent



Rampion Extension Development

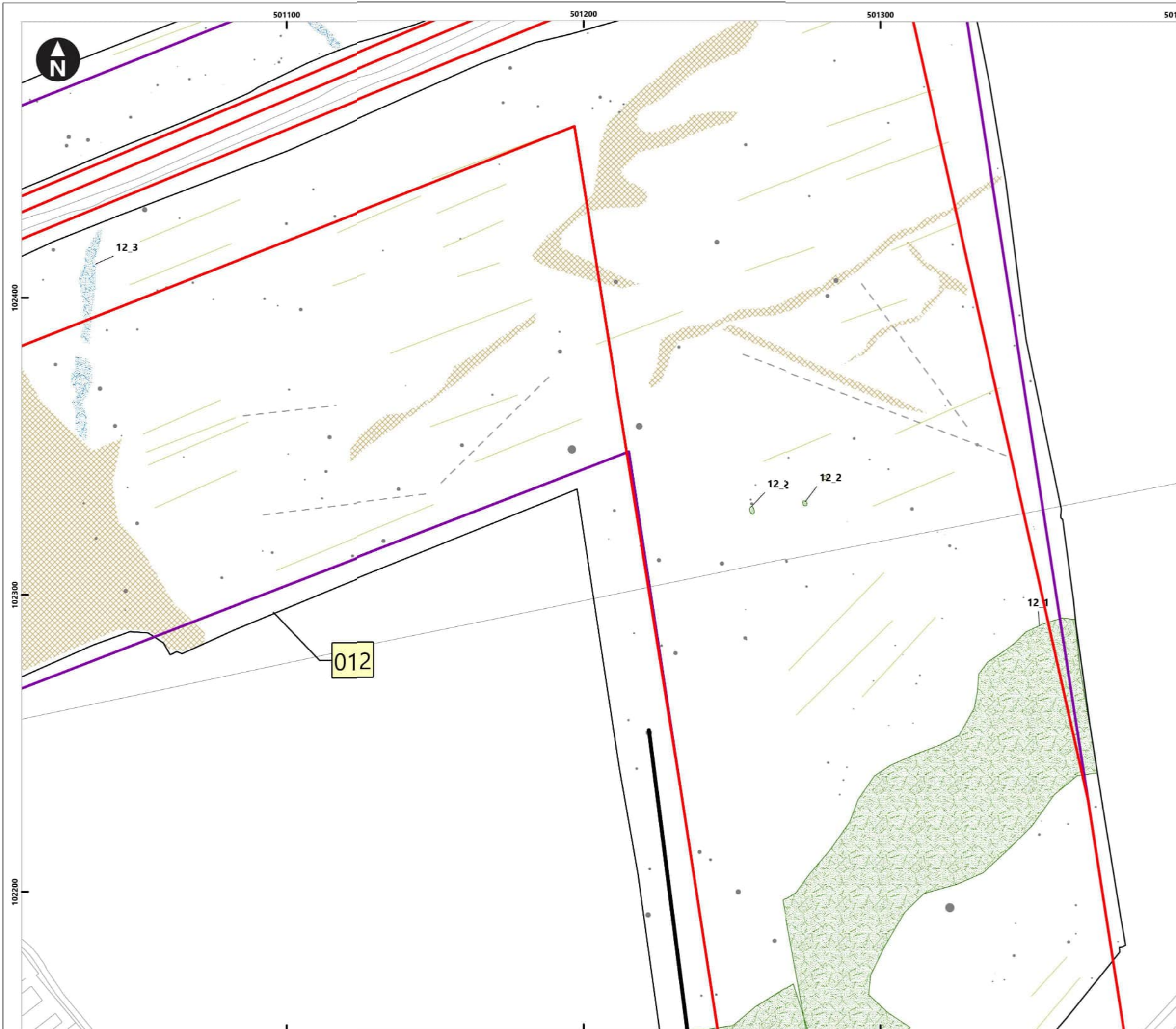


Rampion 2 Offshore Wind Farm

Figure 6.11: Interpretation of processed gradiometer data

Onshore Archaeological Geophysical Survey

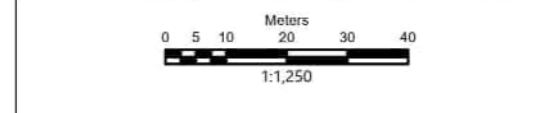
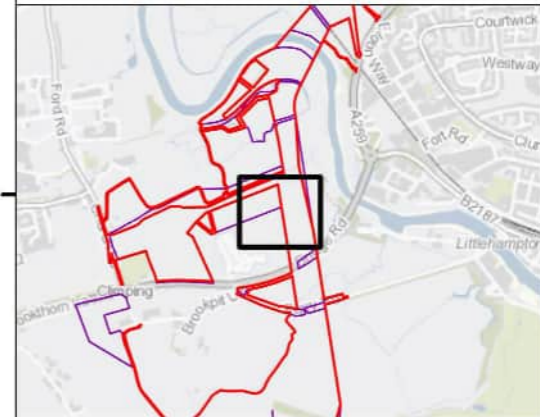
System Identifier: 42285-WSPE-ES-ON-FG-OH-0014				Version: 1.0
Company: AOC	Drawn By: SO	Chk/Aprvd: WSP	Drawn Date: 15/12/2023	Status: FINAL



Service Layer Credits: OS Open Background: Contains OS data © Crown Copyright and database right 2020
 © Crown copyright and database rights [2022] Ordnance Survey 0100031673

- Key**
- Proposed DCO Order Limits
 - Limits of Gradiometer Survey
 - Enhanced Magnetism (Unclear Origin)
 - Enhanced Magnetism (Historic Feature)
 - Geology/Natural
 - Ferrous/Iron Spike
 - Linear Trend (Ploughing)
 - Linear Trend (Drainage)
 - Linear Trend (Utility)

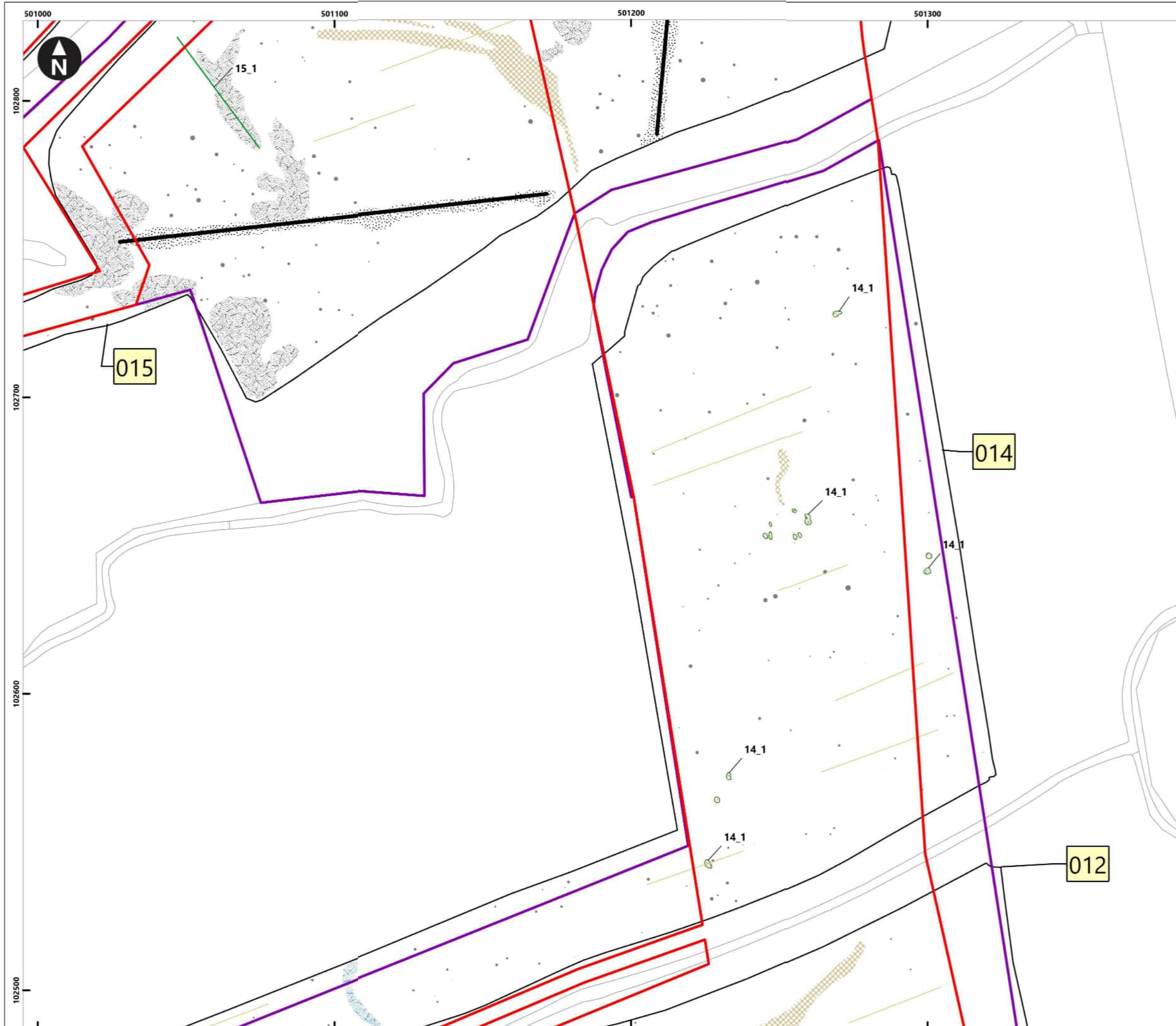
- 1_1 Anomaly ID**
- Field Number
 - Map Frame Extent



Rampion Extension Development


Rampion 2 Offshore Wind Farm
 Figure 6.12: Interpretation of processed gradiometer data
 Onshore Archaeological Geophysical Survey

System Identifier: 42285-WSPE-ES-ON-FG-OH-0014				Version: 1.0
Company: AOC	Drawn By: SO	Chk/Aprvd: WSP	Drawn Date: 15/12/2023	Status: FINAL



Service Layer Credits: OS Open Background: Contains OS data © Crown Copyright and database right 2020
 © Crown copyright and database rights [2022] Ordnance Survey 0100031673

Key

- Proposed DCO Order Limits
- Limits of Gradiometer Survey
- Enhanced Magnetism (Unclear Origin)
- Enhanced Magnetism (Historic Feature)
- Geology/Natural
- Ferrous/Iron Spike
- Enhanced Magnetism (Modern)
- Enhanced Magnetism (Utility)
- Trend (Unclear Origin)
- Linear Trend (Ploughing)
- Linear Trend (Utility)

1_1 Anomaly ID
1 Field Number
 Map Frame Extent

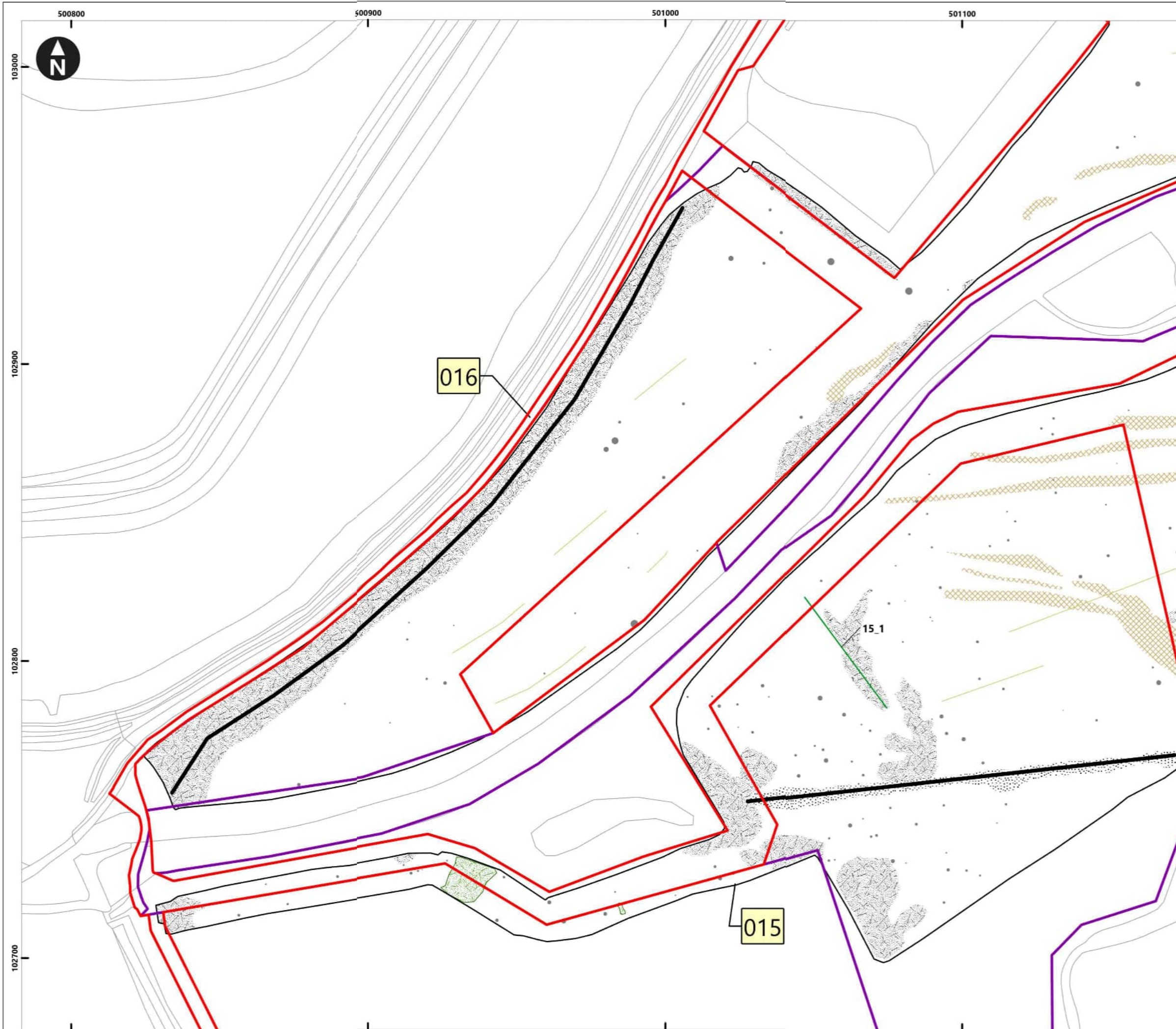
0 5 10 20 30 40 Meters
 1:1,250

Rampion Extension Development

Rampion 2 Offshore Wind Farm

Figure 6.13: Interpretation of processed gradiometer data
 Onshore Archaeological Geophysical Survey

System Identifier: 42285-WSPE-ES-ON-FG-OH-0014				Version: 1.0
Company: AOC	Drawn By: SO	Chk/Aprvd: WSP	Drawn Date: 15/12/2023	Status: FINAL



Service Layer Credits: OS Open Background: Contains OS data © Crown Copyright and database right 2020
 © Crown copyright and database rights [2022] Ordnance Survey 0100031673

Key

- Proposed DCO Order Limits
- Limits of Gradiometer Survey
- Enhanced Magnetism (Unclear Origin)
- Geology/Natural
- Ferrous/Iron Spike
- Enhanced Magnetism (Modern)
- Enhanced Magnetism (Utility)
- Trend (Unclear Origin)
- Linear Trend (Ploughing)
- Linear Trend (Utility)

1_1 Anomaly ID
1 Field Number

Map Frame Extent

0 5 10 20 30 40 Meters
 1:1,250

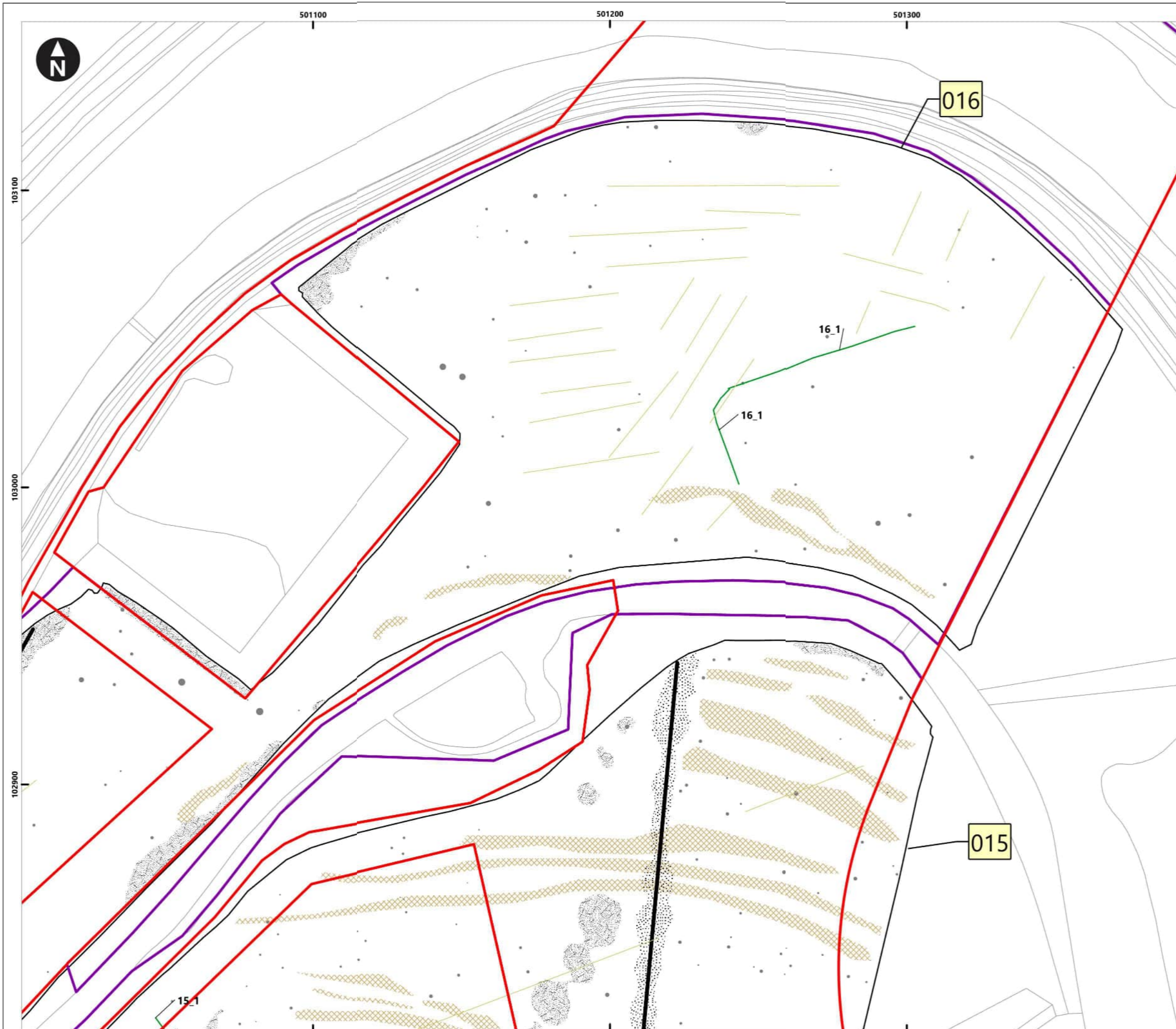
Rampion Extension Development

Rampion 2 Offshore Wind Farm

Figure 6.14: Interpretation of processed gradiometer data

Onshore Archaeological Geophysical Survey

System Identifier: 42285-WSPE-ES-ON-FG-OH-0014				Version: 1.0
Company: AOC	Drawn By: SO	Chk/Aprvd: WSP	Drawn Date: 15/12/2023	Status: FINAL



Service Layer Credits: OS Open Background: Contains OS data © Crown Copyright and database right 2020
© Crown copyright and database rights [2022] Ordnance Survey 0100031673

Key

- Proposed DCO Order Limits
- Limits of Gradiometer Survey
- Geology/Natural Limits
- Ferrous/Iron Spike
- Enhanced Magnetism (Modern)
- Enhanced Magnetism (Utility)
- Trend (Unclear Origin)
- Linear Trend (Ploughing)
- Linear Trend (Utility)

1_1 Anomaly ID
1 Field Number
 Map Frame Extent

0 5 10 20 30 40 Meters
1:1,250

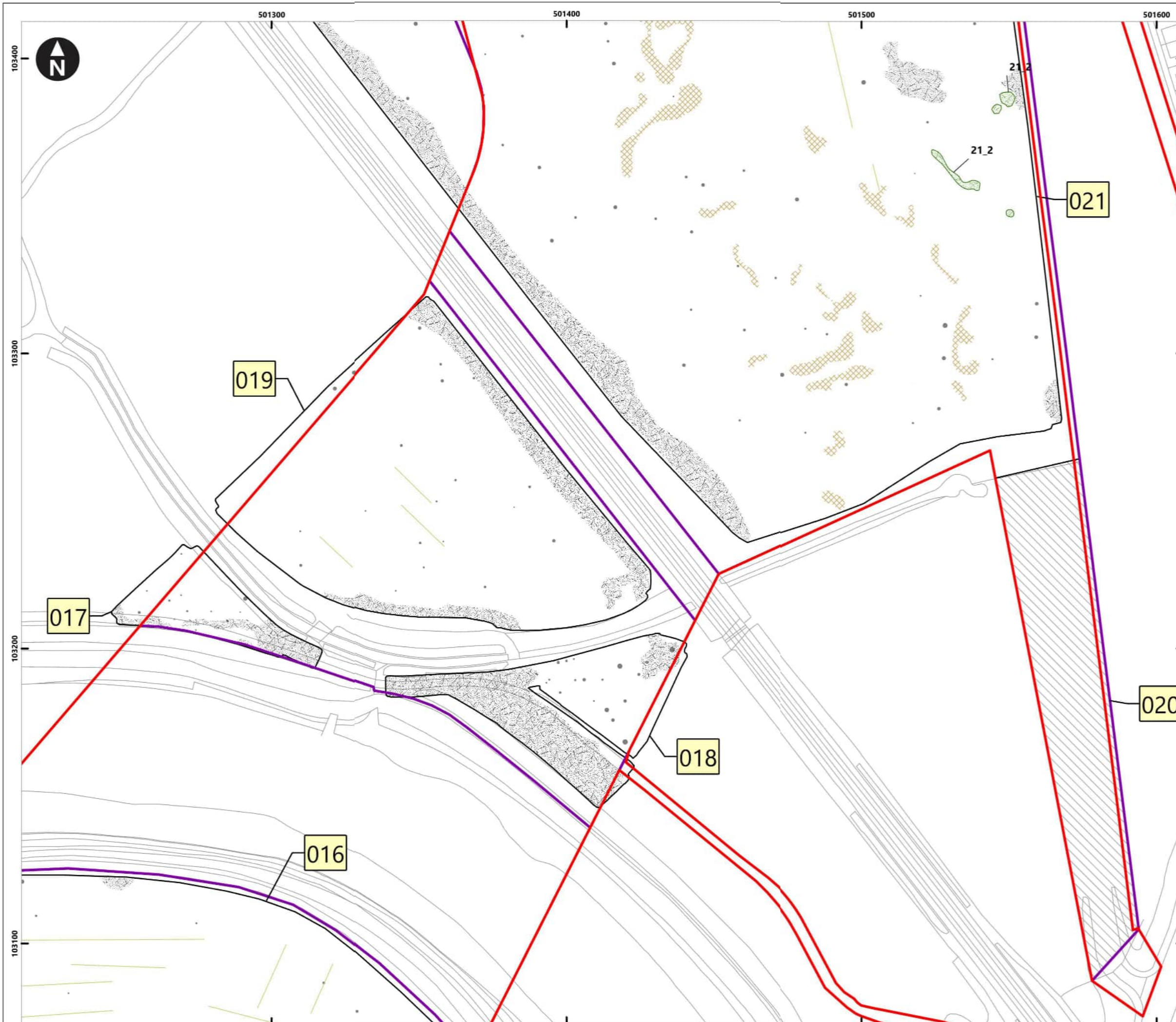
Rampion Extension Development

Rampion 2 Offshore Wind Farm

Figure 6.15: Interpretation of processed gradiometer data

Onshore Archaeological Geophysical Survey

System Identifier: 42285-WSPE-ES-ON-FG-OH-0014				Version: 1.0
Company: AOC	Drawn By: SO	Chk/Aprvd: WSP	Drawn Date: 15/12/2023	Status: FINAL



Service Layer Credits: OS Open Background: Contains OS data © Crown Copyright and database right 2020
 © Crown copyright and database rights [2022] Ordnance Survey 0100031673

Key

Proposed DCO Order Limits	Enhanced Magnetism (Unclear Origin)
Limits of Gradiometer Survey	Geology/Natural
Unsuitable	Ferrous/Iron Spike
	Enhanced Magnetism (Modern)
	Linear Trend (Ploughing)

1_1 Anomaly ID
 Field Number
 Map Frame Extent

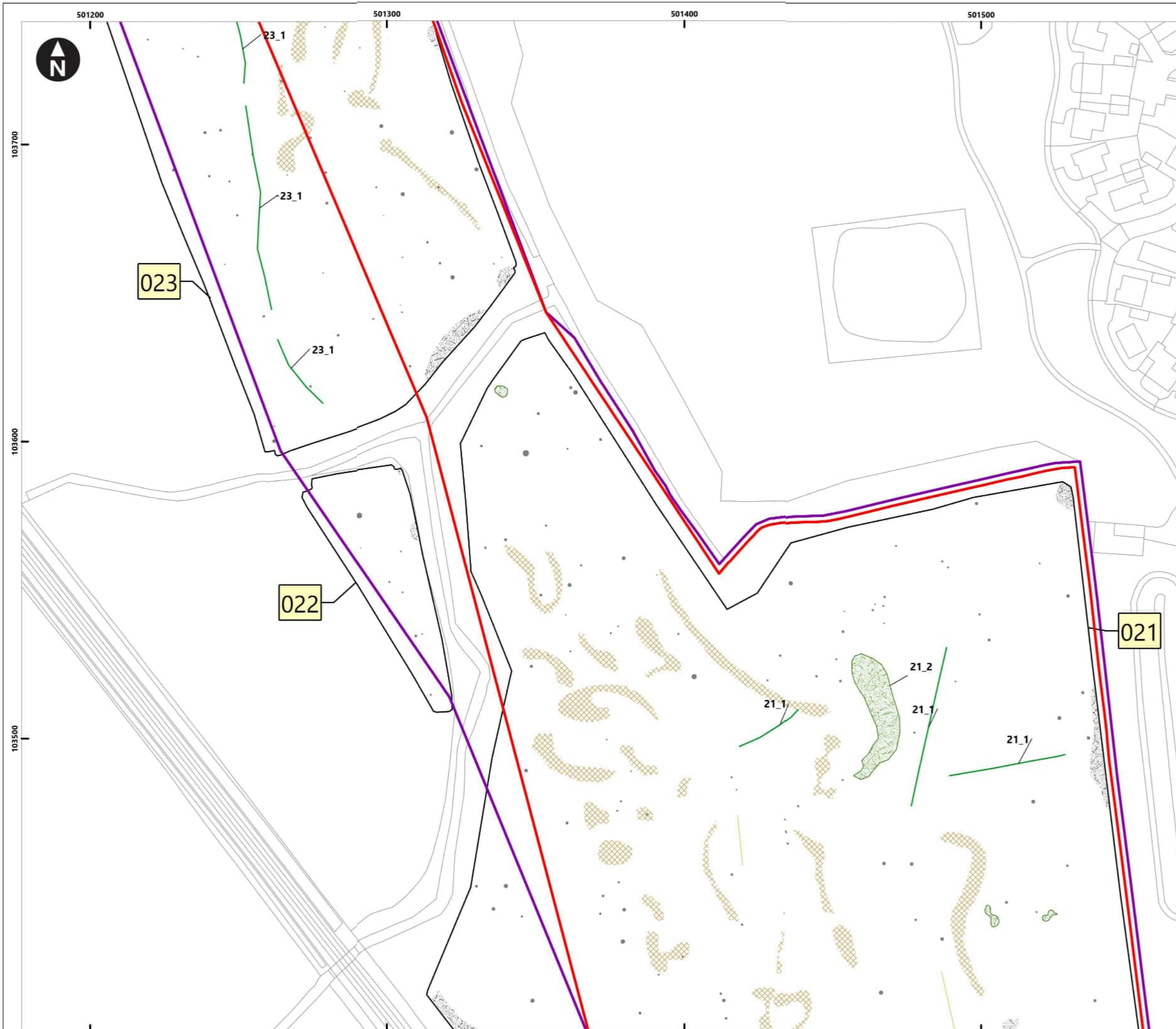
0 5 10 20 30 40
 Meters
 1:1,250

Rampion Extension Development

Rampion 2 Offshore Wind Farm

Figure 6.16: Interpretation of processed gradiometer data
 Onshore Archaeological Geophysical Survey

System Identifier: 42285-WSPE-ES-ON-FG-OH-0014		Version: 1.0
Company: AOC	Drawn By: SO	Chk/Aprvd: WSP
Drawn Date: 15/12/2023	Status: FINAL	



Service Layer Credits: OS Open Background: Contains OS data © Crown Copyright and database right 2020
 © Crown copyright and database rights [2022] Ordnance Survey 0100031673

Key

- Proposed DCO Order Limits
- Limits of Gradiometer Survey
- Enhanced Magnetism (Unclear Origin)
- Geology/Natural
- Ferrous/Iron Spike
- Enhanced Magnetism (Modern)
- Trend (Unclear Origin)
- Linear Trend (Ploughing)

1_1 Anomaly ID

- Field Number
- Map Frame Extent

0 5 10 20 30 40 Meters
 1:1,250

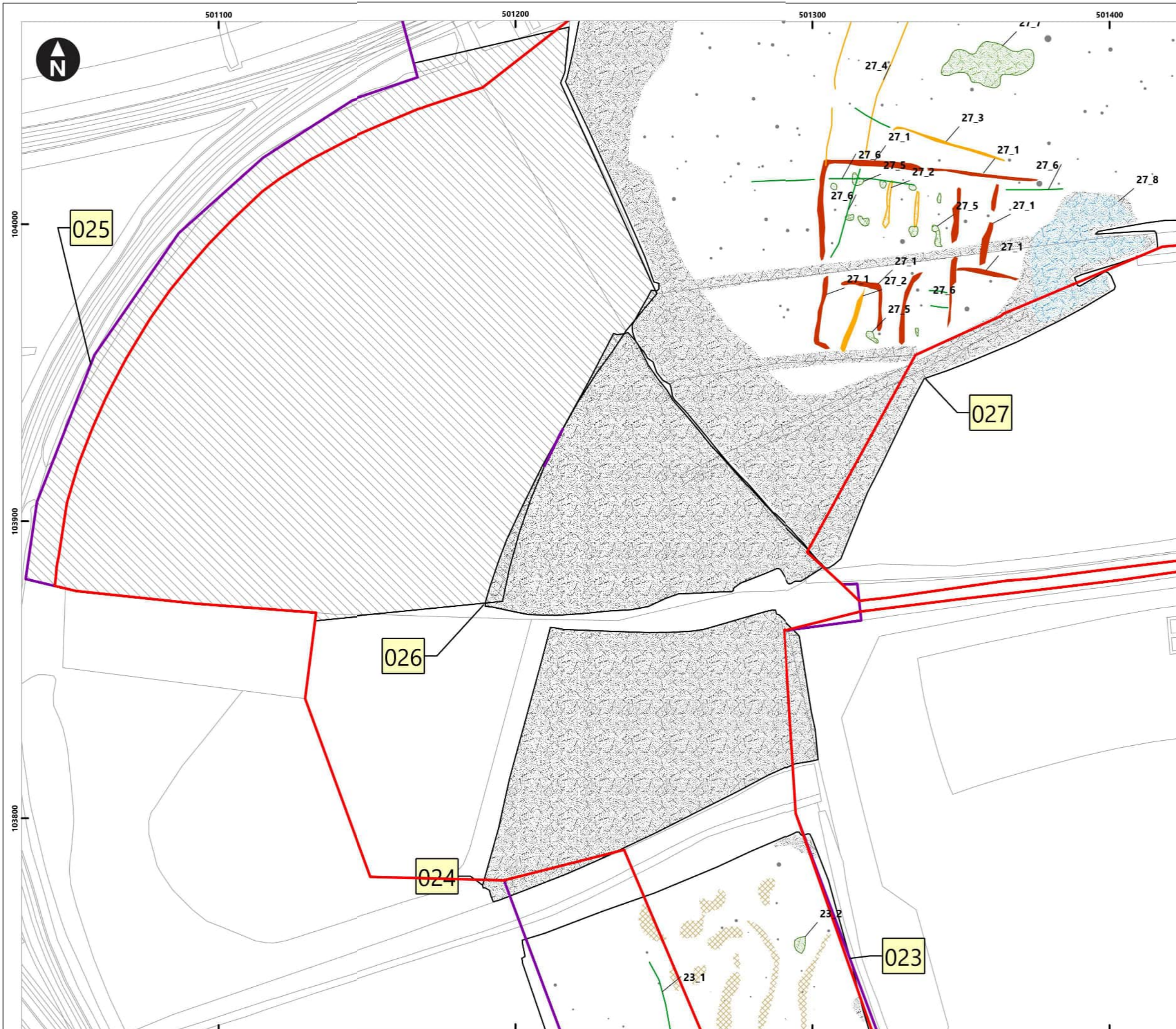
Rampion Extension Development

Rampion 2 Offshore Wind Farm

Figure 6.17: Interpretation of processed gradiometer data

Onshore Archaeological Geophysical Survey

System Identifier: 42285-WSPE-ES-ON-FG-OH-0014		Version: 1.0	
Company: AOC	Drawn By: SO	Chk/Aprvd: WSP	Status: FINAL
Drawn Date: 15/12/2023			



Service Layer Credits: OS Open Background: Contains OS data © Crown Copyright and database right 2020
 © Crown copyright and database rights [2022] Ordnance Survey 0100031673

Key

- Proposed DCO Order Limits
- Limits of Gradiometer Survey
- Unsuitable
- Linear Trend (Archaeology)
- Linear Trend (Possible Archaeology)
- Enhanced Magnetism (Possible Archaeology)
- Enhanced Magnetism (Unclear Origin)
- Enhanced Magnetism (Historic Feature)
- Geology/Natural
- Ferrous/Iron Spike
- Enhanced Magnetism (Modern)
- Trend (Possible Archaeology)
- Trend (Unclear Origin)

1_1 Anomaly ID
1 Field Number

Map Frame Extent

0 5 10 20 30 40 Meters
 1:1,250

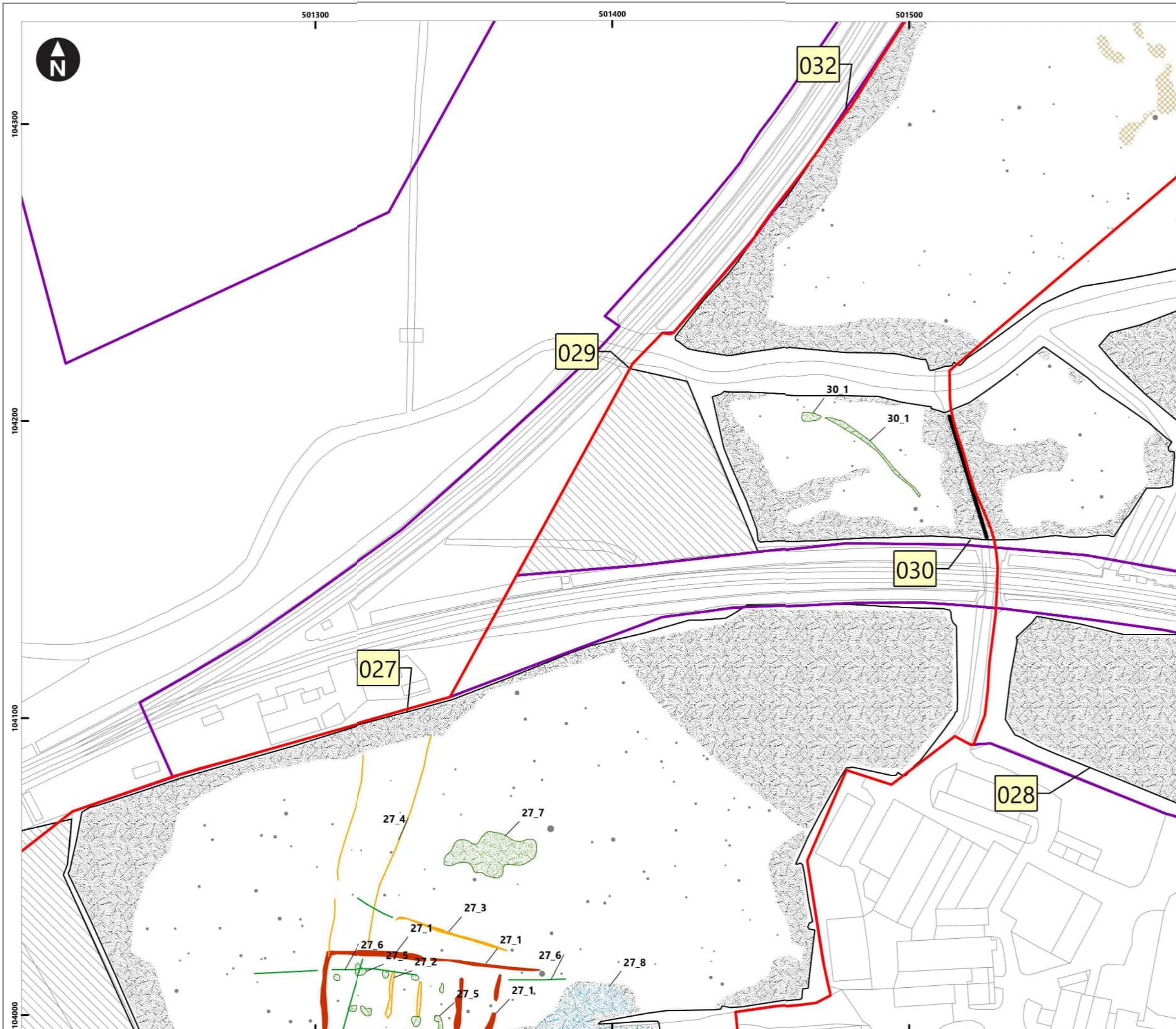
Rampion Extension Development

Rampion 2 Offshore Wind Farm

Figure 6.18: Interpretation of processed gradiometer data

Onshore Archaeological Geophysical Survey

System Identifier: 42285-WSPE-ES-ON-FG-OH-0014		Version: 1.0	
Company: AOC	Drawn By: SO	Chk/Aprvd: WSP	Drawn Date: 15/12/2023
		Status: FINAL	



Service Layer Credits: OS Open Background: Contains OS data © Crown Copyright and database right 2020
 © Crown copyright and database rights [2022] Ordnance Survey 0100031673

Key

- Proposed DCO Order Limits
- Limits of Gradiometer Survey
- Unsuitable
- Linear Trend (Archaeology)
- Linear Trend (Possible Archaeology)
- Enhanced Magnetism (Possible Archaeology)
- Enhanced Magnetism (Unclear Origin)
- Enhanced Magnetism (Historic Feature)
- Geology/Natural
- Ferrous/Iron Spike
- Enhanced Magnetism (Modern)
- Trend (Possible Archaeology)
- Trend (Unclear Origin)
- Linear Trend (Utility)

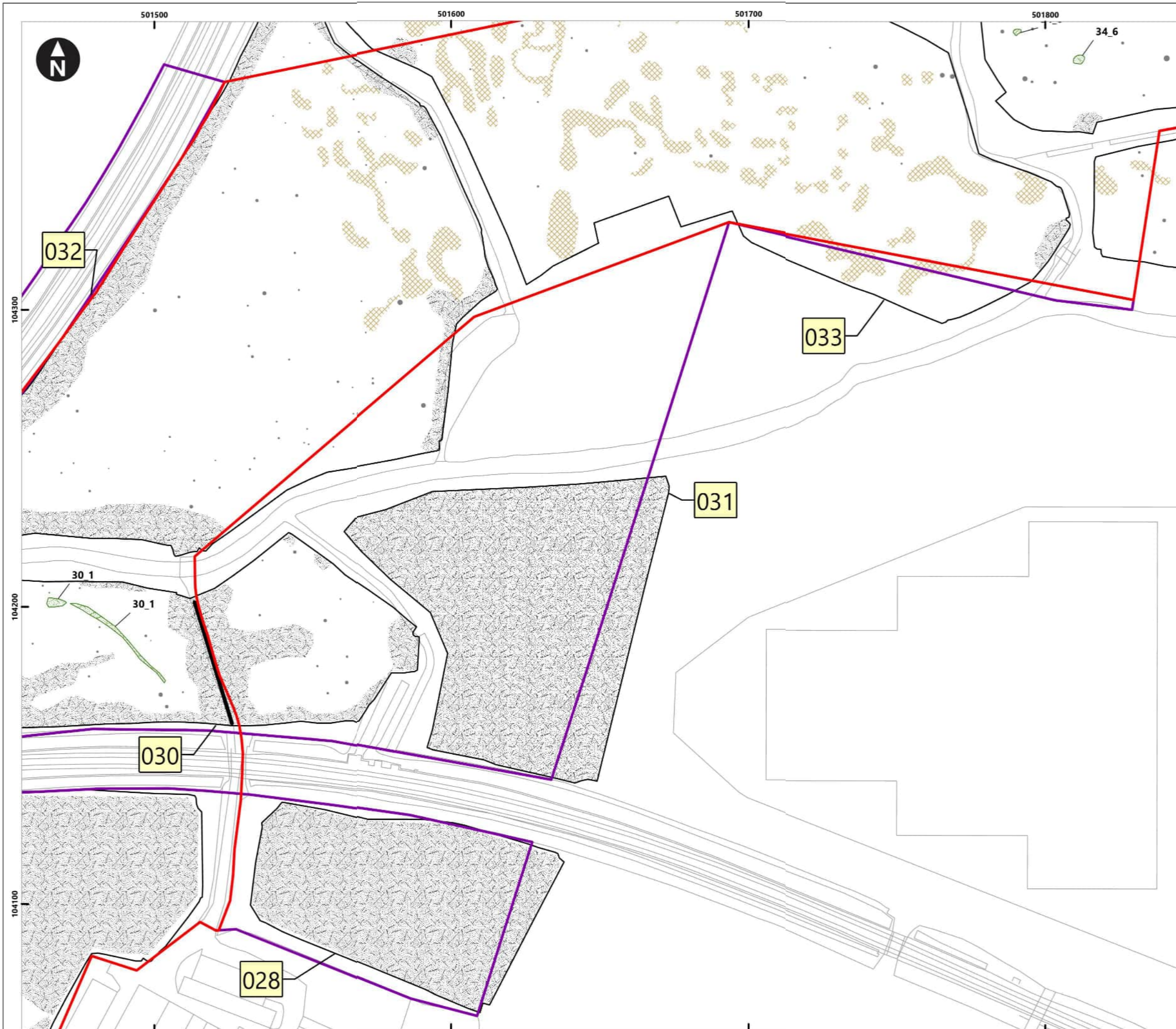
1_1 Anomaly ID
 1 Field Number
 Map Frame Extent

0 5 10 20 30 40 Meters
 1:1,250

Rampion Extension Development

Rampion 2 Offshore Wind Farm
 Figure 6.19: Interpretation of processed gradiometer data
 Onshore Archaeological Geophysical Survey

System Identifier: 42285-WSPE-ES-ON-FG-OH-0014		Version: 1.0
Company: AOC	Drawn By: SO	Chk/Aprvd: WSP
Drawn Date: 15/12/2023	Status: FINAL	

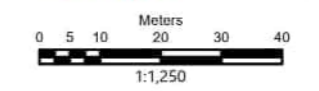
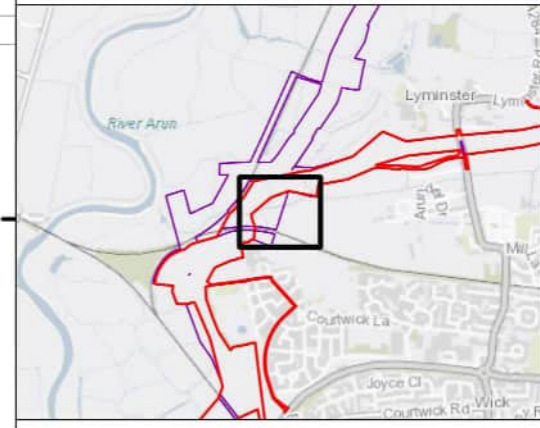


Service Layer Credits: OS Open Background: Contains OS data © Crown Copyright and database right 2020
 © Crown copyright and database rights [2022] Ordnance Survey 0100031673

Key

- Proposed DCO Order Limits
- Limits of Gradiometer Survey
- Enhanced Magnetism (Unclear Origin)
- Geology/Natural
- Ferrous/Iron Spike
- Enhanced Magnetism (Modern)
- Linear Trend (Utility)

1_1 Anomaly ID
1 Field Number
 Map Frame Extent



Rampion Extension Development


Rampion 2 Offshore Wind Farm
 Figure 6.20: Interpretation of processed gradiometer data
 Onshore Archaeological Geophysical Survey

System Identifier: 42285-WSPE-ES-ON-FG-OH-0014				Version: 1.0
Company: AOC	Drawn By: SO	Chk/Aprvd: WSP	Drawn Date: 15/12/2023	Status: FINAL