

**Rampion 2 Wind Farm
Category 6:
Environmental Statement
Volume 4, Appendix 25.4: Onshore
geophysical survey report
(Part 6 of 8)**

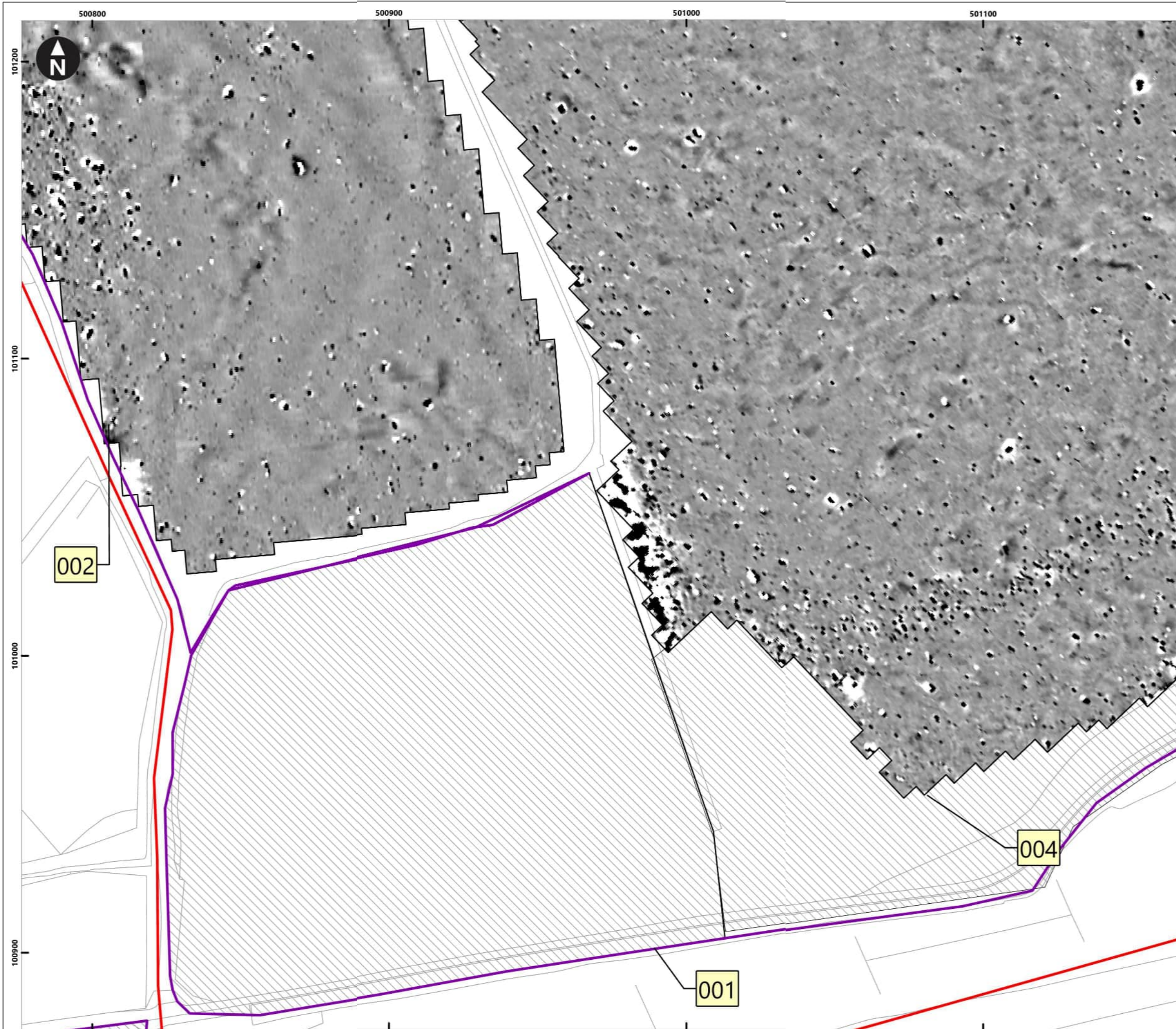
**Date: January 2024
Revision B**

Document Reference: 6.4.25.4
Pursuant to: APFP Regulation 5 (2) (a)
Ecodoc number: 004866585-02



Document revisions

Revision	Date	Status/reason for issue	Author	Checked by	Approved by
A	04/08/2023	Final for DCO Application	WSP	RED	RED
B	16/01/2024	Updated report and figures with additional geophysical survey results undertaken subsequent to DCO Application.	WSP	RED	RED



Service Layer Credits: OS Open Background: Contains OS data © Crown Copyright and database right 2020
 © Crown copyright and database rights [2022] Ordnance Survey 0100031673

Key

- Proposed DCO Order Limits
- Limits of Gradiometer Survey
- Unsuitable

3nT
 -2nT

1 Field Number
 Map Frame Extent

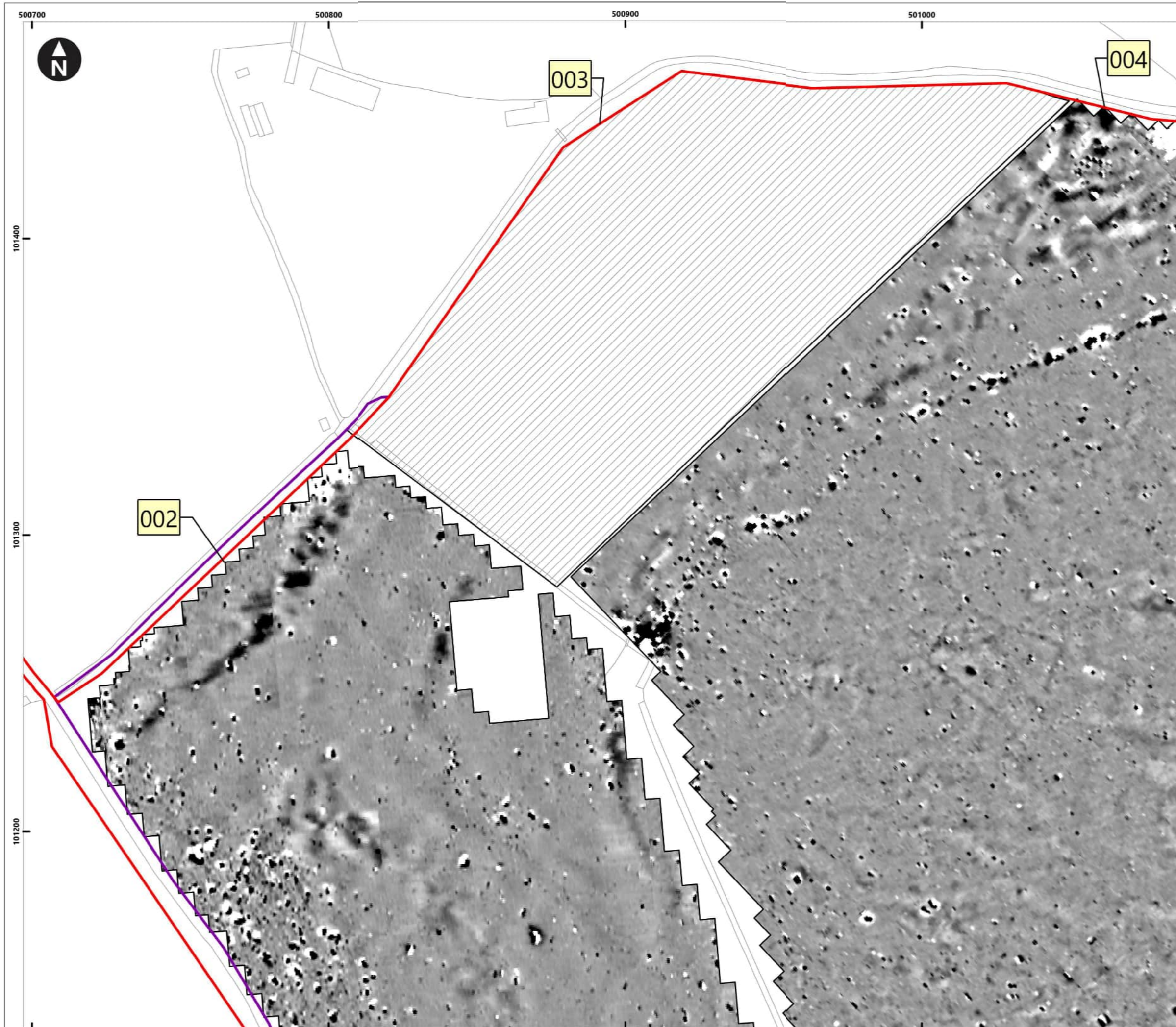
0 5 10 20 30 40
 Meters
 1:1,250

Rampion Extension Development

Rampion 2 Offshore Wind Farm

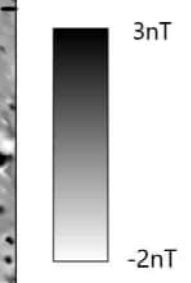
Figure 5.1: Processed gradiometer data - greyscale image
 Onshore Archaeological Geophysical Survey

System Identifier: 42285-WSPE-ES-ON-FG-OH-0013		Version: 1.0	
Company: AOC	Drawn By: SO	Chk/Aprvd: WSP	Drawn Date: 15/12/2023
		Status: FINAL	

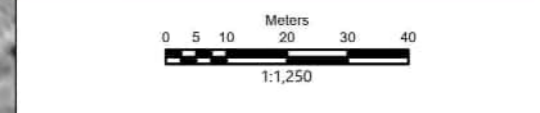


Service Layer Credits: OS Open Background: Contains OS data © Crown Copyright and database right 2020
 © Crown copyright and database rights [2022] Ordnance Survey 0100031673

- Key**
- Proposed DCO Order Limits
 - Limits of Gradiometer Survey
 - Outstanding




- Field Number
- Map Frame Extent



Rampion Extension Development


Rampion 2 Offshore Wind Farm
 Figure 5.2: Processed gradiometer data - greyscale image
 Onshore Archaeological Geophysical Survey

System Identifier: 42285-WSPE-ES-ON-FG-OH-0013				Version: 1.0
Company: AOC	Drawn By: SO	Chk/Aprvd: WSP	Drawn Date: 15/12/2023	Status: FINAL



Service Layer Credits: OS Open Background: Contains OS data © Crown Copyright and database right 2020
 © Crown copyright and database rights [2022] Ordnance Survey 0100031673

Key

- Proposed DCO Order Limits
- Limits of Gradiometer Survey
- Unsuitable

3nT
 -2nT

1 Field Number
 Map Frame Extent

0 5 10 20 30 40
 Meters
 1:1,250

Rampion Extension Development

Rampion 2 Offshore Wind Farm

Figure 5.3: Processed gradiometer data - greyscale image
 Onshore Archaeological Geophysical Survey

System Identifier: 42285-WSPE-ES-ON-FG-OH-0013		Version: 1.0
Company: AOC	Drawn By: SO	Chk/Aprvd: WSP
Drawn Date: 15/12/2023	Status: FINAL	



Service Layer Credits: OS Open Background: Contains OS data © Crown Copyright and database right 2020
 © Crown copyright and database rights [2022] Ordnance Survey 0100031673

Key

- Proposed DCO Order Limits
- Limits of Gradiometer Survey

3nT
 -2nT

1 Field Number
 Map Frame Extent


0 5 10 20 30 40
 Meters
 1:1,250

Rampion Extension Development

Rampion 2 Offshore Wind Farm


Figure 5.4: Processed gradiometer data - greyscale image
 Onshore Archaeological Geophysical Survey

System Identifier: 42285-WSPE-ES-ON-FG-OH-0013				Version: 1.0
Company: AOC	Drawn By: SO	Chk/Aprvd: WSP	Drawn Date: 15/12/2023	Status: FINAL



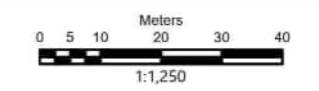
Service Layer Credits: OS Open Background: Contains OS data © Crown Copyright and database right 2020
 © Crown copyright and database rights [2022] Ordnance Survey 0100031673

- Key**
- Proposed DCO Order Limits
 - Limits of Gradiometer Survey



- Field Number
- Map Frame Extent

006

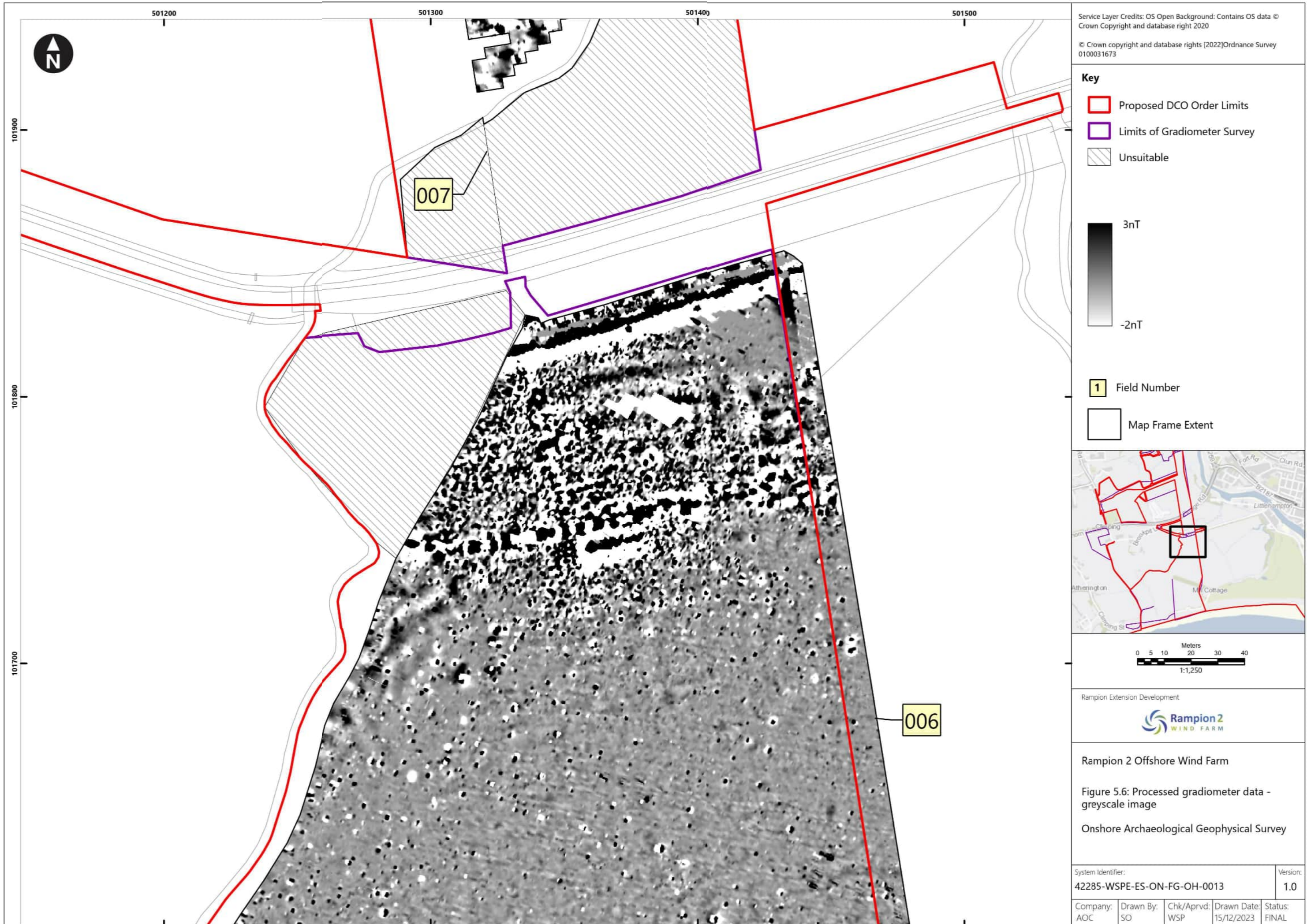


Rampion Extension Development


Rampion 2 Offshore Wind Farm
 Figure 5.5: Processed gradiometer data - greyscale image
 Onshore Archaeological Geophysical Survey

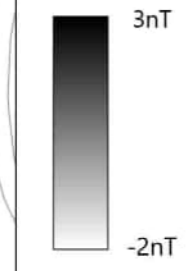
System Identifier: 42285-WSPE-ES-ON-FG-OH-0013	Version: 1.0
---	-----------------

Company: AOC	Drawn By: SO	Chk/Aprvd: WSP	Drawn Date: 15/12/2023	Status: FINAL
-----------------	-----------------	-------------------	---------------------------	------------------

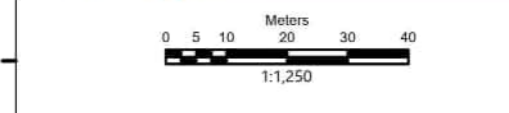
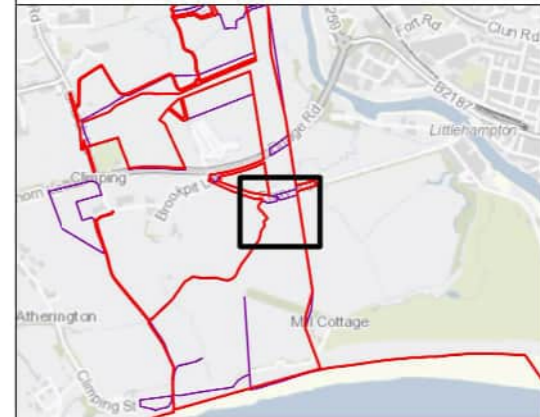


Service Layer Credits: OS Open Background: Contains OS data © Crown Copyright and database right 2020
 © Crown copyright and database rights [2022] Ordnance Survey 0100031673

- Key**
- Proposed DCO Order Limits
 - Limits of Gradiometer Survey
 - Unsuitable



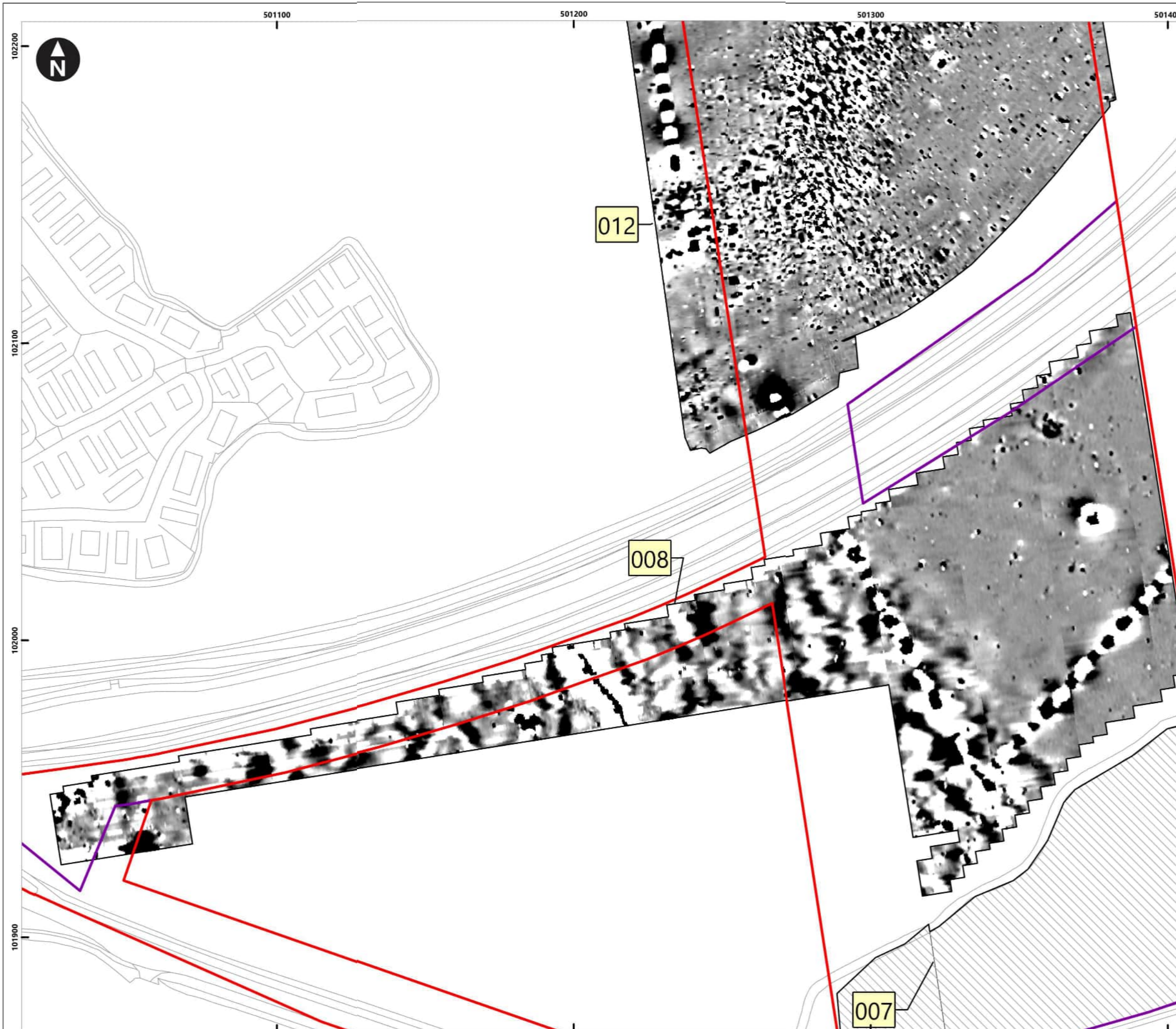
- Field Number
- Map Frame Extent



Rampion Extension Development


Rampion 2 Offshore Wind Farm
 Figure 5.6: Processed gradiometer data - greyscale image
 Onshore Archaeological Geophysical Survey

System Identifier: 42285-WSPE-ES-ON-FG-OH-0013				Version: 1.0
Company: AOC	Drawn By: SO	Chk/Aprvd: WSP	Drawn Date: 15/12/2023	Status: FINAL



Service Layer Credits: OS Open Background: Contains OS data © Crown Copyright and database right 2020
 © Crown copyright and database rights [2022] Ordnance Survey 0100031673

Key

- Proposed DCO Order Limits
- Limits of Gradiometer Survey
- Unsuitable

3nT
 -2nT

1 Field Number

Map Frame Extent

0 5 10 20 30 40 Meters
 1:1,250

Rampion Extension Development

Rampion 2 Offshore Wind Farm

Figure 5.7: Processed gradiometer data - greyscale image

Onshore Archaeological Geophysical Survey


System Identifier: 42285-WSPE-ES-ON-FG-OH-0013		Version: 1.0
Company: AOC	Drawn By: SO	Chk/Aprvd: WSP Drawn Date: 15/12/2023 Status: FINAL



Service Layer Credits: OS Open Background: Contains OS data © Crown Copyright and database right 2020
 © Crown copyright and database rights [2022] Ordnance Survey 0100031673


Key

- Proposed DCO Order Limits
- Limits of Gradiometer Survey

3nT

-2nT


1 Field Number

Map Frame Extent



0 5 10 20 30 40
 Meters
 1:1,250

Rampion Extension Development



Rampion 2 Offshore Wind Farm

Figure 5.8: Processed gradiometer data - greyscale image

Onshore Archaeological Geophysical Survey

System Identifier: 42285-WSPE-ES-ON-FG-OH-0013			Version: 1.0	
Company: AOC	Drawn By: SO	Chk/Aprvd: WSP	Drawn Date: 15/12/2023	Status: FINAL



Service Layer Credits: OS Open Background: Contains OS data © Crown Copyright and database right 2020
 © Crown copyright and database rights [2022] Ordnance Survey 0100031673

Key

- Proposed DCO Order Limits
- Limits of Gradiometer Survey
- Unsuitable

3nT
 -2nT

1 Field Number

Map Frame Extent

0 5 10 20 30 40 Meters
 1:1,250

Rampion Extension Development

Rampion 2 Offshore Wind Farm

Figure 5.9: Processed gradiometer data - greyscale image
 Onshore Archaeological Geophysical Survey

System Identifier: 42285-WSPE-ES-ON-FG-OH-0013		Version: 1.0
Company: AOC	Drawn By: SO	Chk/Aprvd: WSP
Drawn Date: 15/12/2023	Status: FINAL	



Service Layer Credits: OS Open Background: Contains OS data © Crown Copyright and database right 2020
 © Crown copyright and database rights [2022] Ordnance Survey 0100031673

Key

- Proposed DCO Order Limits
- Limits of Gradiometer Survey
- Unsuitable

3nT
 -2nT

1 Field Number

Map Frame Extent

0 5 10 20 30 40
 Meters
 1:1,250

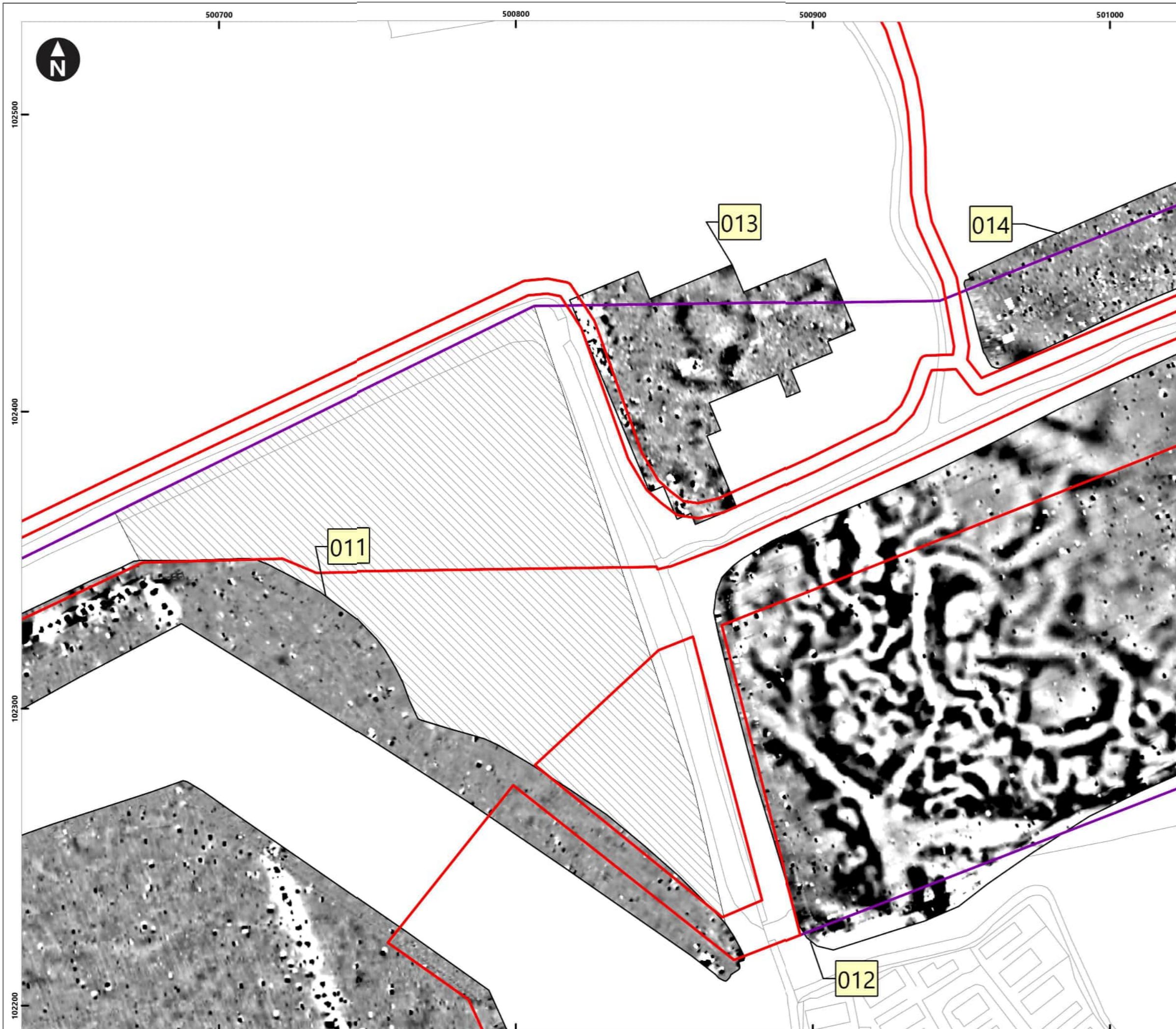
Rampion Extension Development

Rampion 2 Offshore Wind Farm

Figure 5.10: Processed gradiometer data - greyscale image

Onshore Archaeological Geophysical Survey

System Identifier: 42285-WSPE-ES-ON-FG-OH-0013		Version: 1.0	
Company: AOC	Drawn By: SO	Chk/Aprvd: WSP	Drawn Date: 15/12/2023
		Status: FINAL	



Service Layer Credits: OS Open Background: Contains OS data © Crown Copyright and database right 2020
 © Crown copyright and database rights [2022] Ordnance Survey 0100031673

Key

- Proposed DCO Order Limits
- Limits of Gradiometer Survey
- Unsuitable

3nT
 -2nT

1 Field Number
 Map Frame Extent

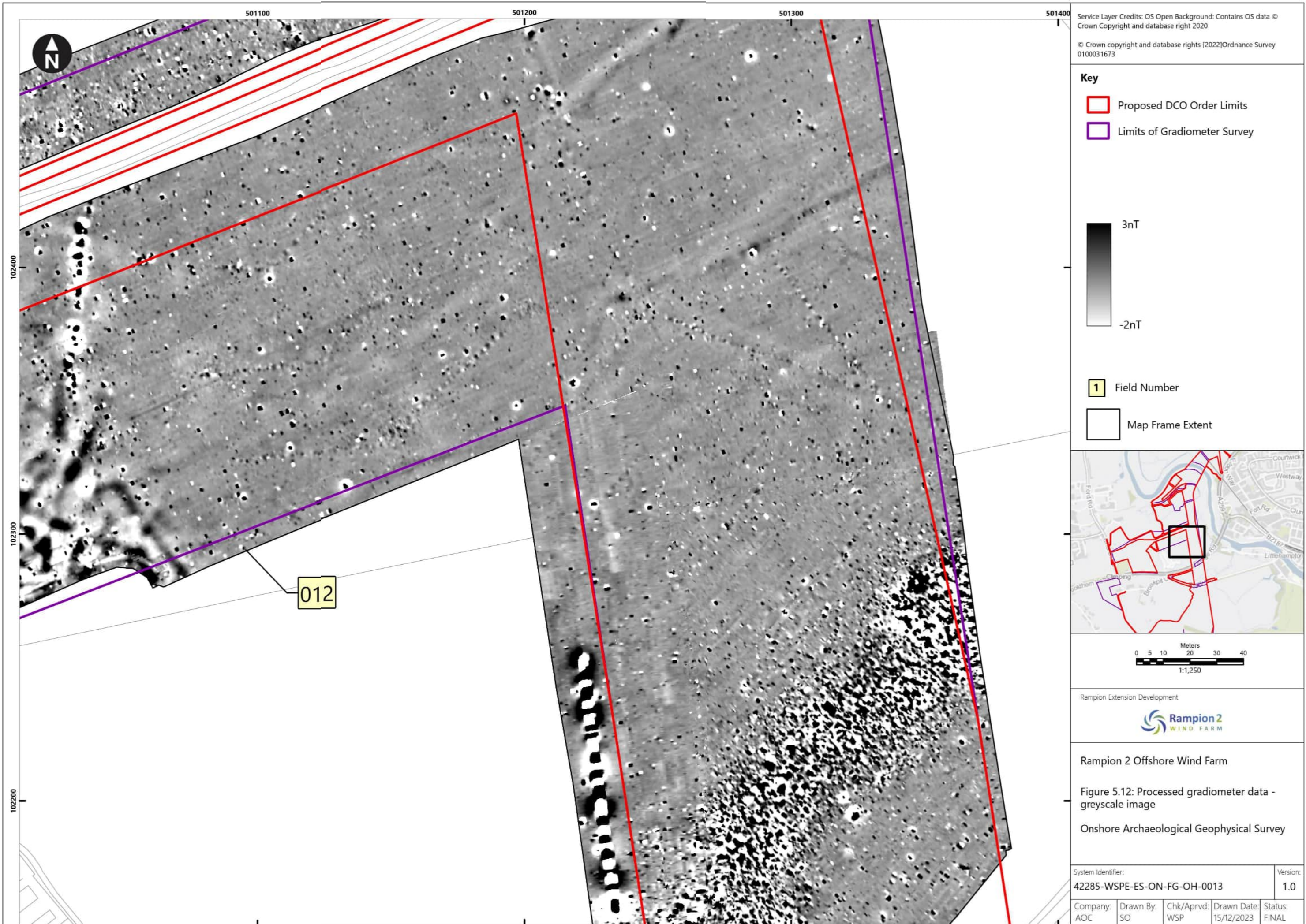
0 5 10 20 30 40
 Meters
 1:1,250

Rampion Extension Development

Rampion 2 Offshore Wind Farm

Figure 5.11: Processed gradiometer data - greyscale image
 Onshore Archaeological Geophysical Survey

System Identifier: 42285-WSPE-ES-ON-FG-OH-0013				Version: 1.0
Company: AOC	Drawn By: SO	Chk/Aprvd: WSP	Drawn Date: 15/12/2023	Status: FINAL




Service Layer Credits: OS Open Background: Contains OS data © Crown Copyright and database right 2020

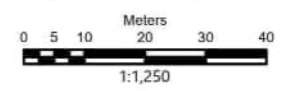
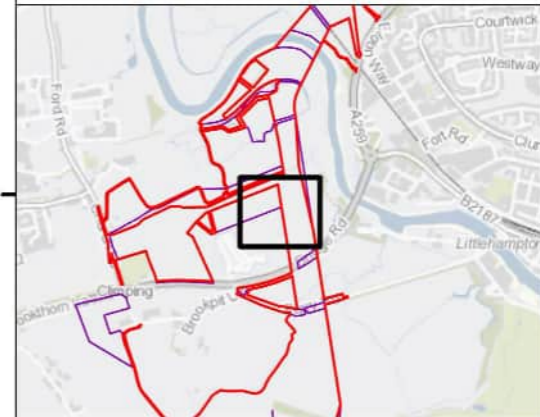
© Crown copyright and database rights [2022] Ordnance Survey 0100031673

Key

- Proposed DCO Order Limits
- Limits of Gradiometer Survey



- Field Number
- Map Frame Extent



Rampion Extension Development



Rampion 2 Offshore Wind Farm

Figure 5.12: Processed gradiometer data - greyscale image

Onshore Archaeological Geophysical Survey


System Identifier:		Version:
42285-WSPE-ES-ON-FG-OH-0013		1.0

Company:	Drawn By:	Chk/Aprvd:	Drawn Date:	Status:
AOC	SO	WSP	15/12/2023	FINAL

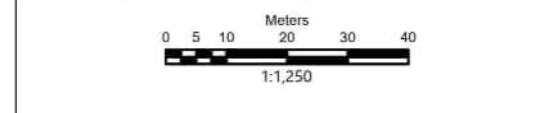
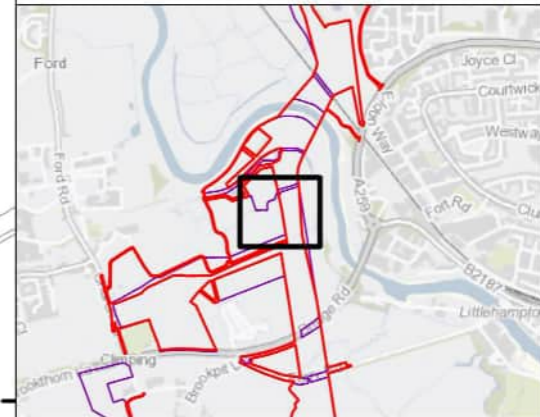


Service Layer Credits: OS Open Background: Contains OS data © Crown Copyright and database right 2020
 © Crown copyright and database rights [2022] Ordnance Survey 0100031673

- Key**
- Proposed DCO Order Limits
 - Limits of Gradiometer Survey



- 1 Field Number
- Map Frame Extent



Rampion Extension Development


Rampion 2 Offshore Wind Farm
 Figure 5.13: Processed gradiometer data - greyscale image
 Onshore Archaeological Geophysical Survey

System Identifier: 42285-WSPE-ES-ON-FG-OH-0013	Version: 1.0
---	-----------------

Company: AOC	Drawn By: SO	Chk/Aprvd: WSP	Drawn Date: 15/12/2023	Status: FINAL
-----------------	-----------------	-------------------	---------------------------	------------------



Service Layer Credits: OS Open Background: Contains OS data © Crown Copyright and database right 2020
 © Crown copyright and database rights [2022] Ordnance Survey 0100031673

Key

- Proposed DCO Order Limits
- Limits of Gradiometer Survey

3nT
 -2nT

1 Field Number

Map Frame Extent

0 5 10 20 30 40
 Meters
 1:1,250

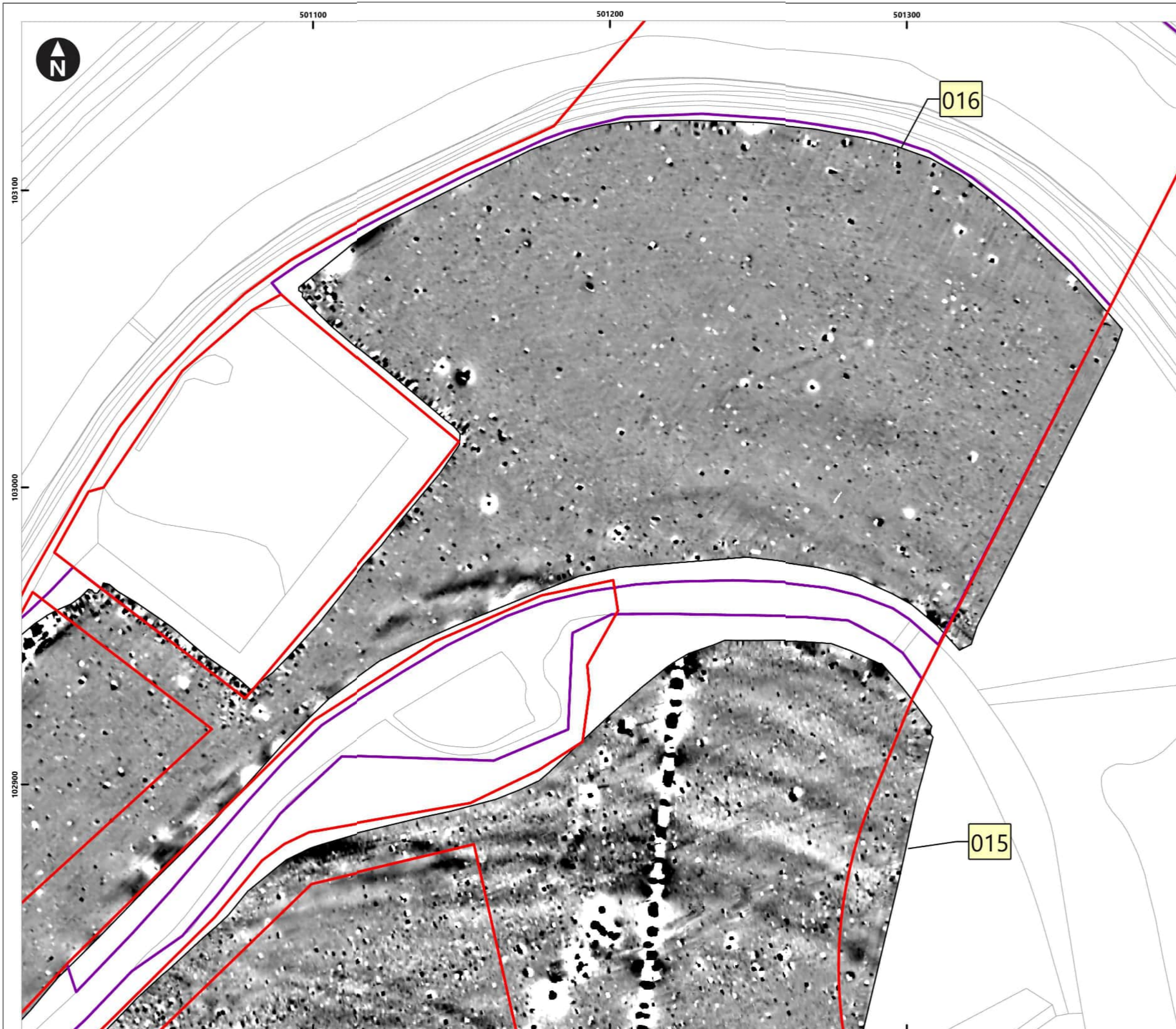
Rampion Extension Development

Rampion 2 Offshore Wind Farm

Figure 5.14: Processed gradiometer data - greyscale image

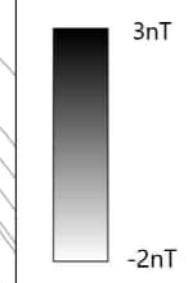
Onshore Archaeological Geophysical Survey

System Identifier: 42285-WSP-E-ON-FG-OH-0013				Version: 1.0
Company: AOC	Drawn By: SO	Chk/Aprvd: WSP	Drawn Date: 15/12/2023	Status: FINAL

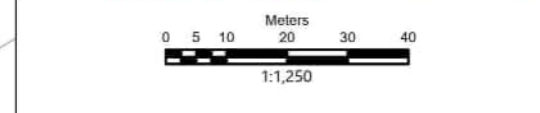
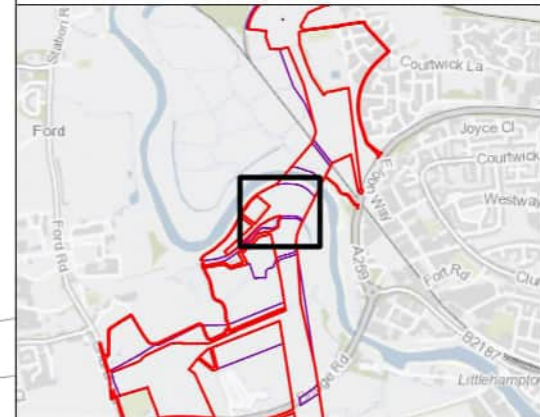


Service Layer Credits: OS Open Background: Contains OS data © Crown Copyright and database right 2020
 © Crown copyright and database rights [2022] Ordnance Survey 0100031673

- Key**
- Proposed DCO Order Limits
 - Limits of Gradiometer Survey



- Field Number
- Map Frame Extent



Rampion Extension Development

Rampion 2 Offshore Wind Farm

Figure 5.15: Processed gradiometer data - greyscale image

Onshore Archaeological Geophysical Survey

System Identifier: 42285-WSPE-ES-ON-FG-OH-0013				Version: 1.0
Company: AOC	Drawn By: SO	Chk/Aprvd: WSP	Drawn Date: 15/12/2023	Status: FINAL



Service Layer Credits: OS Open Background: Contains OS data © Crown Copyright and database right 2020
 © Crown copyright and database rights [2022] Ordnance Survey 0100031673

Key

- Proposed DCO Order Limits
- Limits of Gradiometer Survey
- Unsuitable

3nT
 -2nT

1 Field Number

Map Frame Extent

0 5 10 20 30 40
 Meters
 1:1,250

Rampion Extension Development

Rampion 2 Offshore Wind Farm

Figure 5.16: Processed gradiometer data - greyscale image

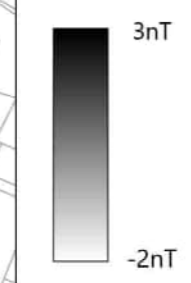
Onshore Archaeological Geophysical Survey

System Identifier: 42285-WSPE-ES-ON-FG-OH-0013		Version: 1.0
Company: AOC	Drawn By: SO	Chk/Aprvd: WSP Drawn Date: 15/12/2023 Status: FINAL

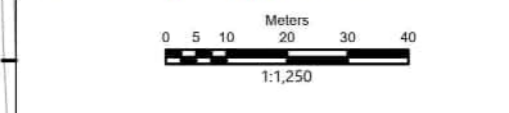
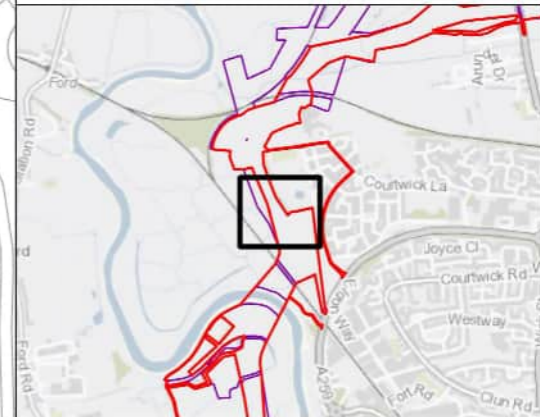


Service Layer Credits: OS Open Background: Contains OS data © Crown Copyright and database right 2020
 © Crown copyright and database rights [2022] Ordnance Survey 0100031673

- Key**
- Proposed DCO Order Limits
 - Limits of Gradiometer Survey



- Field Number
- Map Frame Extent



Rampion Extension Development



Rampion 2 Offshore Wind Farm

Figure 5.17: Processed gradiometer data - greyscale image

Onshore Archaeological Geophysical Survey

System Identifier: 42285-WSPE-ES-ON-FG-OH-0013				Version: 1.0
Company: AOC	Drawn By: SO	Chk/Aprvd: WSP	Drawn Date: 15/12/2023	Status: FINAL



Service Layer Credits: OS Open Background: Contains OS data © Crown Copyright and database right 2020
 © Crown copyright and database rights [2022] Ordnance Survey 0100031673

Key

- Proposed DCO Order Limits
- Limits of Gradiometer Survey
- Unsuitable

3nT
 -2nT

1 Field Number

Map Frame Extent

0 5 10 20 30 40
 Meters
 1:1,250

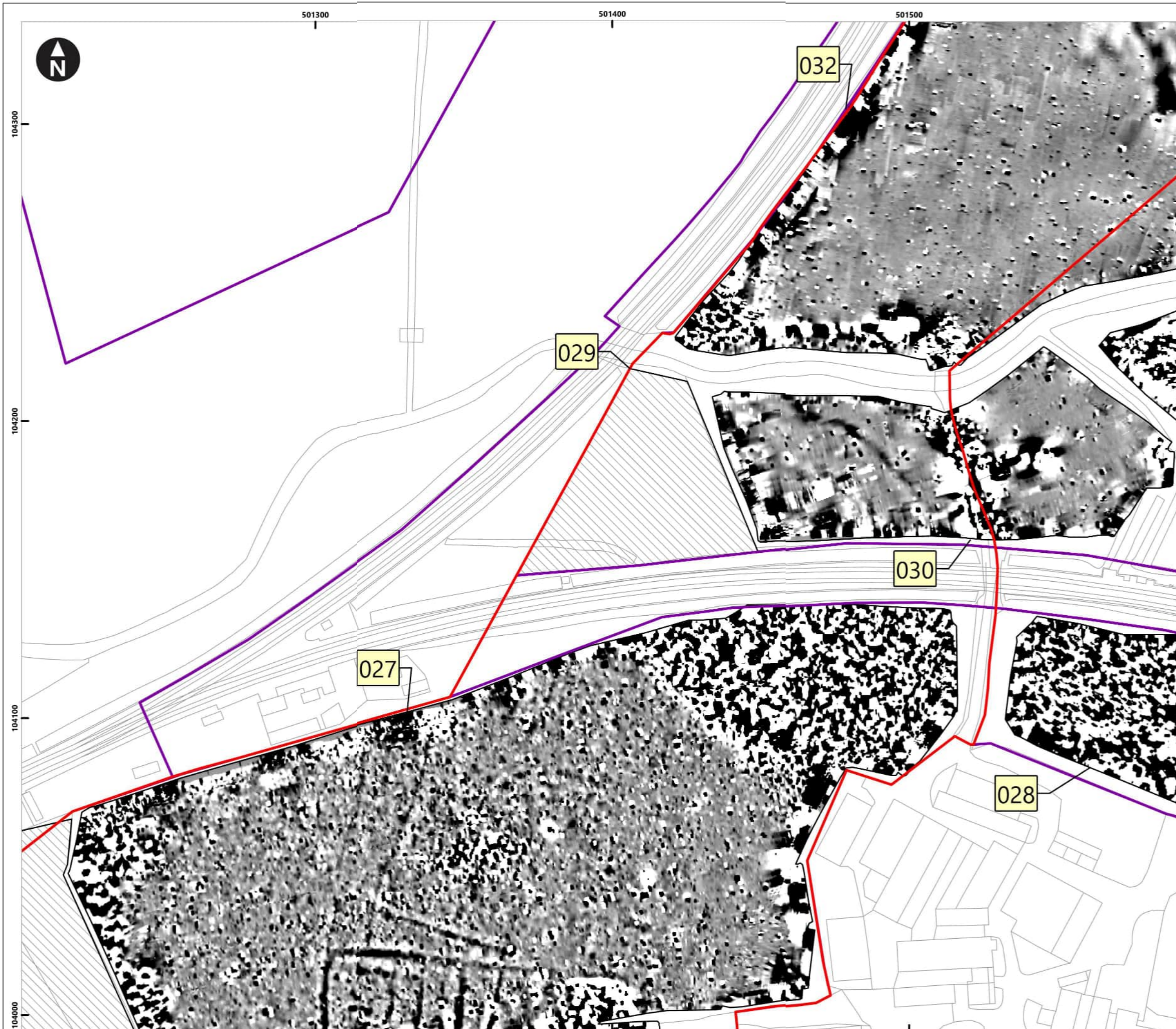
Rampion Extension Development

Rampion 2 Offshore Wind Farm

Figure 5.18: Processed gradiometer data - greyscale image

Onshore Archaeological Geophysical Survey

System Identifier: 42285-WSPE-ES-ON-FG-OH-0013		Version: 1.0	
Company: AOC	Drawn By: SO	Chk/Aprvd: WSP	Drawn Date: 15/12/2023
		Status: FINAL	



Service Layer Credits: OS Open Background: Contains OS data © Crown Copyright and database right 2020
 © Crown copyright and database rights [2022] Ordnance Survey 0100031673

Key

- Proposed DCO Order Limits
- Limits of Gradiometer Survey
- Unsuitable

3nT
 -2nT

1 Field Number
 Map Frame Extent

0 5 10 20 30 40
 Meters
 1:1,250

Rampion Extension Development

Rampion 2 Offshore Wind Farm

Figure 5.19: Processed gradiometer data - greyscale image
 Onshore Archaeological Geophysical Survey

System Identifier: 42285-WSPE-ES-ON-FG-OH-0013		Version: 1.0
Company: AOC	Drawn By: SO	Chk/Aprvd: WSP
Drawn Date: 15/12/2023	Status: FINAL	



Service Layer Credits: OS Open Background: Contains OS data © Crown Copyright and database right 2020
 © Crown copyright and database rights [2022] Ordnance Survey 0100031673

Key

- Proposed DCO Order Limits
- Limits of Gradiometer Survey

3nT
 -2nT

1 Field Number
 Map Frame Extent

0 5 10 20 30 40
 Meters
 1:1,250

Rampion Extension Development

Rampion 2 Offshore Wind Farm

Figure 5.20: Processed gradiometer data - greyscale image
 Onshore Archaeological Geophysical Survey

System Identifier: 42285-WSPE-ES-ON-FG-OH-0013				Version: 1.0
Company: AOC	Drawn By: SO	Chk/Aprvd: WSP	Drawn Date: 15/12/2023	Status: FINAL



Service Layer Credits: OS Open Background: Contains OS data © Crown Copyright and database right 2020
 © Crown copyright and database rights [2022] Ordnance Survey 0100031673

Key

- Proposed DCO Order Limits
- Limits of Gradiometer Survey

3nT
 -2nT

1 Field Number
 Map Frame Extent

0 5 10 20 30 40
 Meters
 1:1,250

Rampion Extension Development

Rampion 2 Offshore Wind Farm

Figure 5.21: Processed gradiometer data - greyscale image
 Onshore Archaeological Geophysical Survey

System Identifier: 42285-WSPE-ES-ON-FG-OH-0013		Version: 1.0
Company: AOC	Drawn By: SO	Chk/Aprvd: WSP
Drawn Date: 15/12/2023	Status: FINAL	




Service Layer Credits: OS Open Background: Contains OS data © Crown Copyright and database right 2020

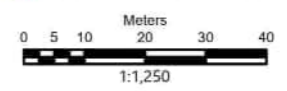
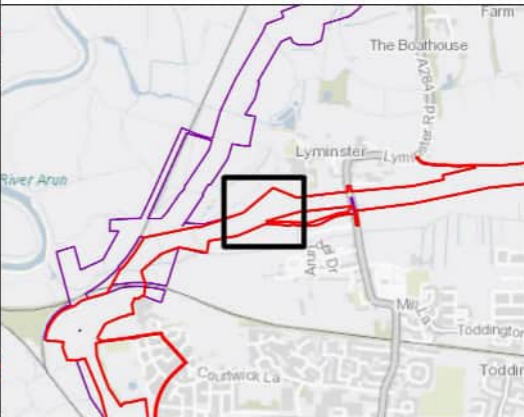
© Crown copyright and database rights [2022] Ordnance Survey 0100031673

Key

- Proposed DCO Order Limits
- Limits of Gradiometer Survey



- Field Number
- Map Frame Extent



Rampion Extension Development

Rampion 2 Offshore Wind Farm

Figure 5.22: Processed gradiometer data - greyscale image

Onshore Archaeological Geophysical Survey

System Identifier:				Version:
42285-WSPE-ES-ON-FG-OH-0013				1.0
Company:	Drawn By:	Chk/Aprvd:	Drawn Date:	Status:
AOC	SO	WSP	15/12/2023	FINAL



Service Layer Credits: OS Open Background: Contains OS data © Crown Copyright and database right 2020
 © Crown copyright and database rights [2022] Ordnance Survey 0100031673

Key

- Proposed DCO Order Limits
- Limits of Gradiometer Survey
- Outstanding

3nT
 -2nT

1 Field Number
 Map Frame Extent

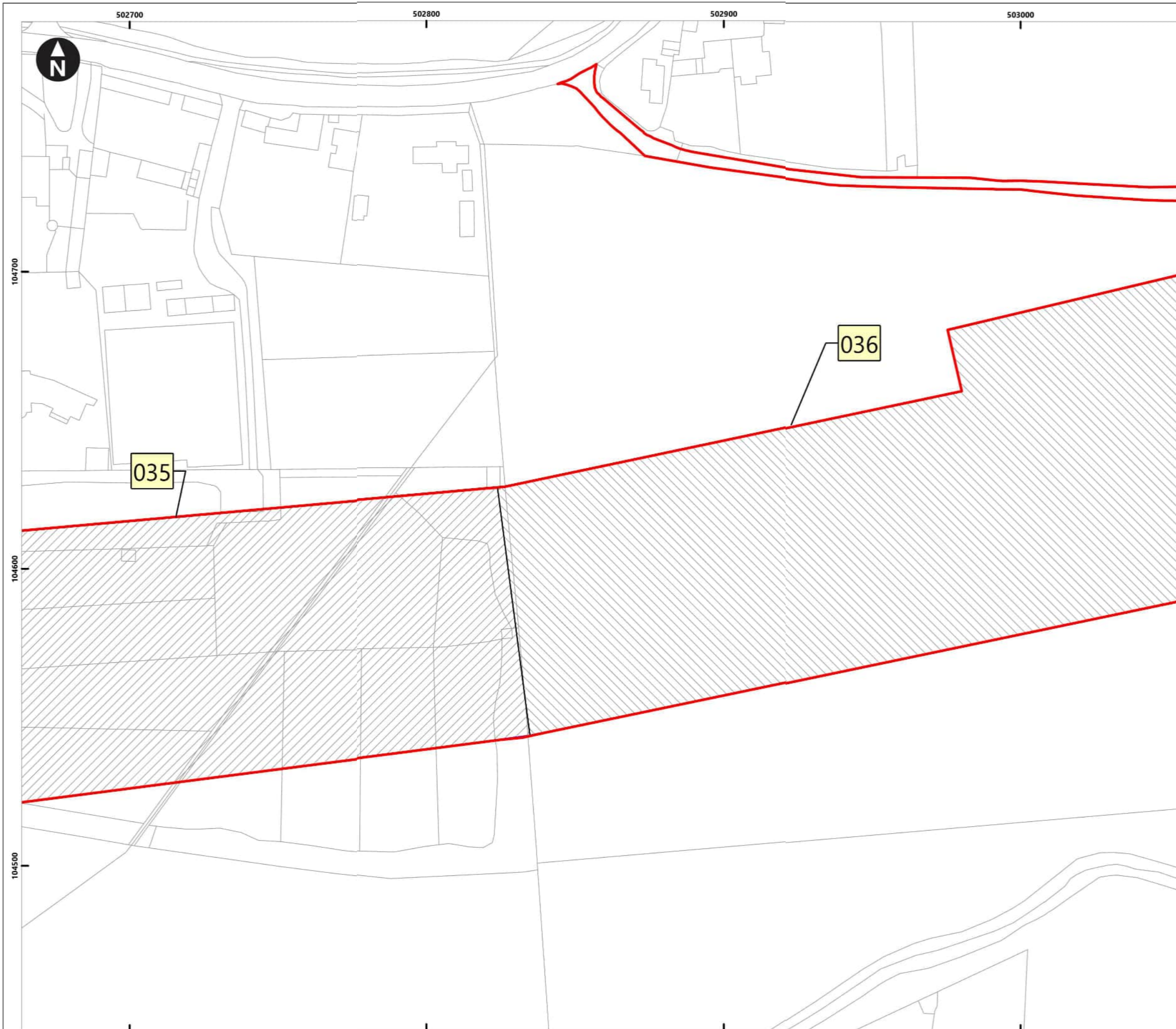
0 5 10 20 30 40
 Meters
 1:1,250

Rampion Extension Development

Rampion 2 Offshore Wind Farm

Figure 5.23: Processed gradiometer data - greyscale image
 Onshore Archaeological Geophysical Survey


System Identifier: 42285-WSPE-ES-ON-FG-OH-0013				Version: 1.0
Company: AOC	Drawn By: SO	Chk/Aprvd: WSP	Drawn Date: 15/12/2023	Status: FINAL



Service Layer Credits: OS Open Background: Contains OS data © Crown Copyright and database right 2020
 © Crown copyright and database rights [2022] Ordnance Survey 0100031673

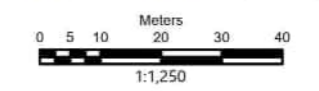
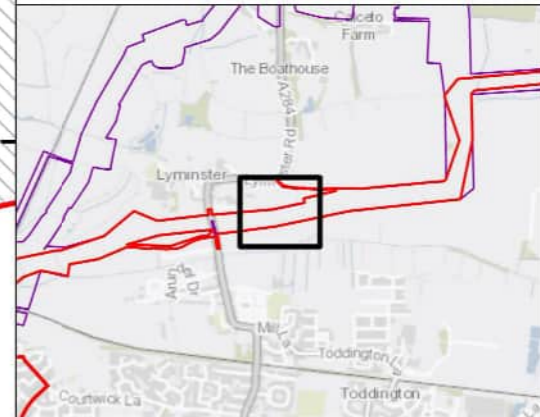
Key

- Proposed DCO Order Limits
- Limits of Gradiometer Survey
- Outstanding
- Unsuitable

3nT

-2nT

1 Field Number

Map Frame Extent



Rampion Extension Development




Rampion 2 Offshore Wind Farm

Figure 5.24: Processed gradiometer data - greyscale image

Onshore Archaeological Geophysical Survey

System Identifier: 42285-WSPE-ES-ON-FG-OH-0013				Version: 1.0
Company: AOC	Drawn By: SO	Chk/Aprvd: WSP	Drawn Date: 15/12/2023	Status: FINAL




Service Layer Credits: OS Open Background: Contains OS data © Crown Copyright and database right 2020

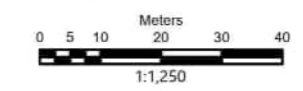
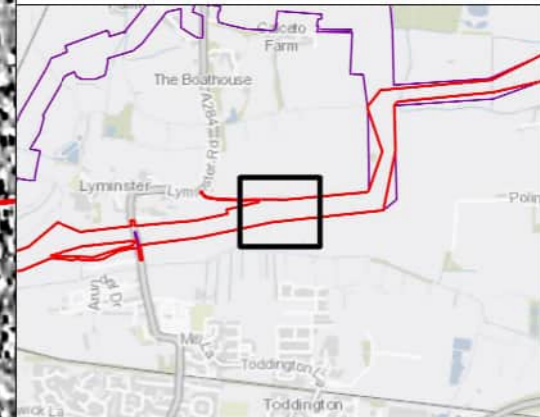
© Crown copyright and database rights [2022] Ordnance Survey 0100031673

Key

- Proposed DCO Order Limits
- Limits of Gradiometer Survey
- Unsuitable



- Field Number
- Map Frame Extent



Rampion Extension Development

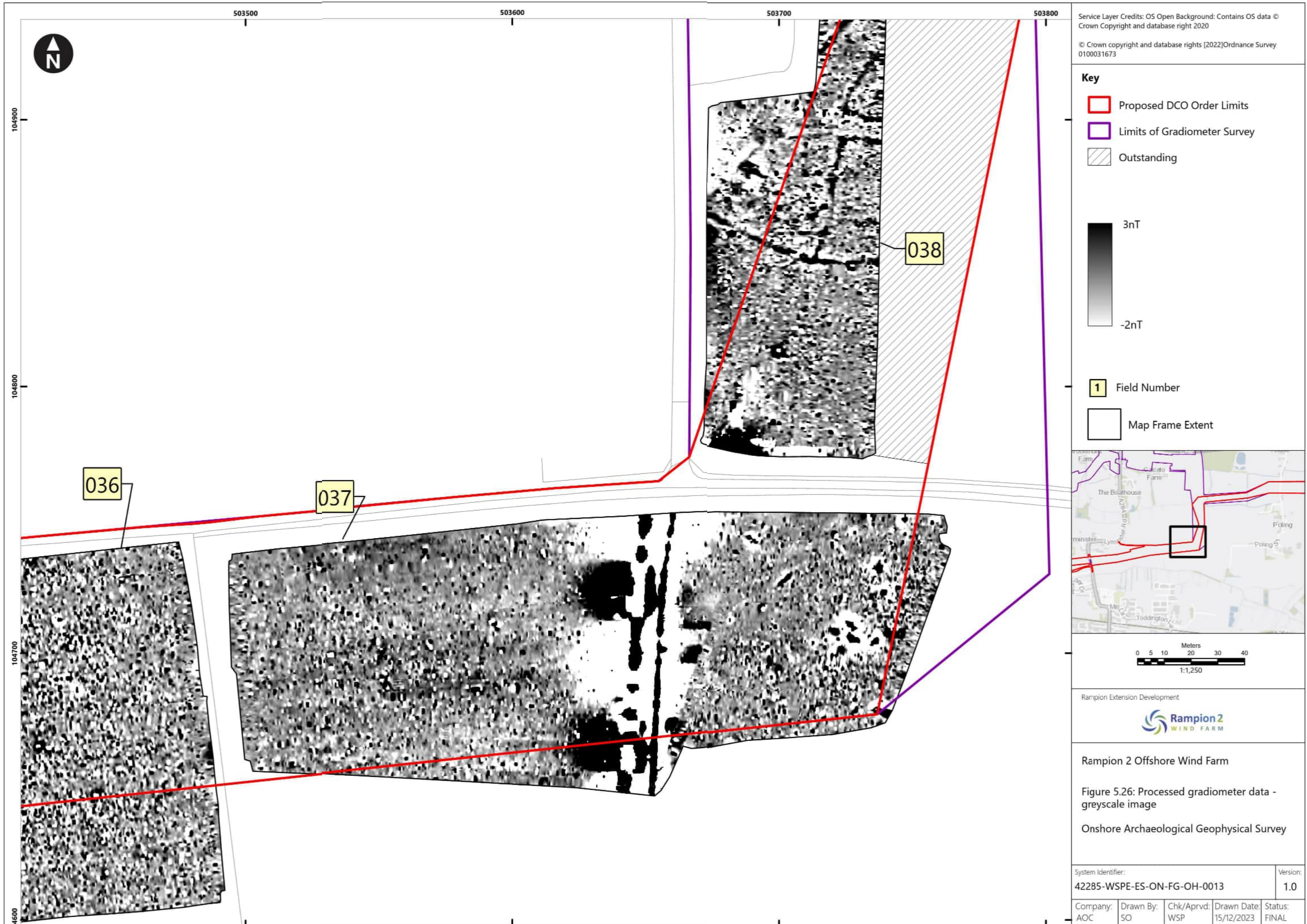
Rampion 2 Offshore Wind Farm

Figure 5.25: Processed gradiometer data - greyscale image

Onshore Archaeological Geophysical Survey

System Identifier:		Version:
42285-WSPE-ES-ON-FG-OH-0013		1.0


Company:	Drawn By:	Chk/Aprvd:	Drawn Date:	Status:
AOC	SO	WSP	15/12/2023	FINAL



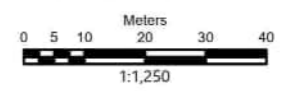
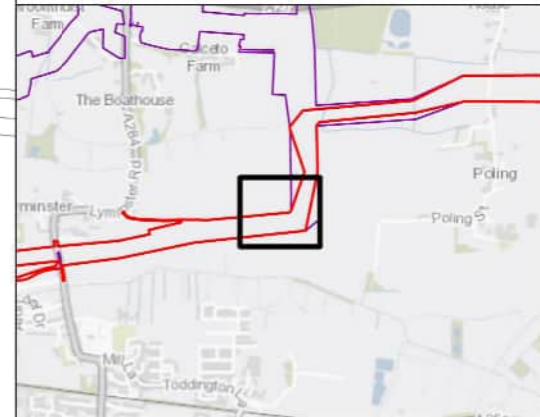
Service Layer Credits: OS Open Background: Contains OS data © Crown Copyright and database right 2020

© Crown copyright and database rights [2022] Ordnance Survey 0100031673

- Key**
- Proposed DCO Order Limits
 - Limits of Gradiometer Survey
 - Outstanding



- 1 Field Number
- Map Frame Extent



Rampion Extension Development

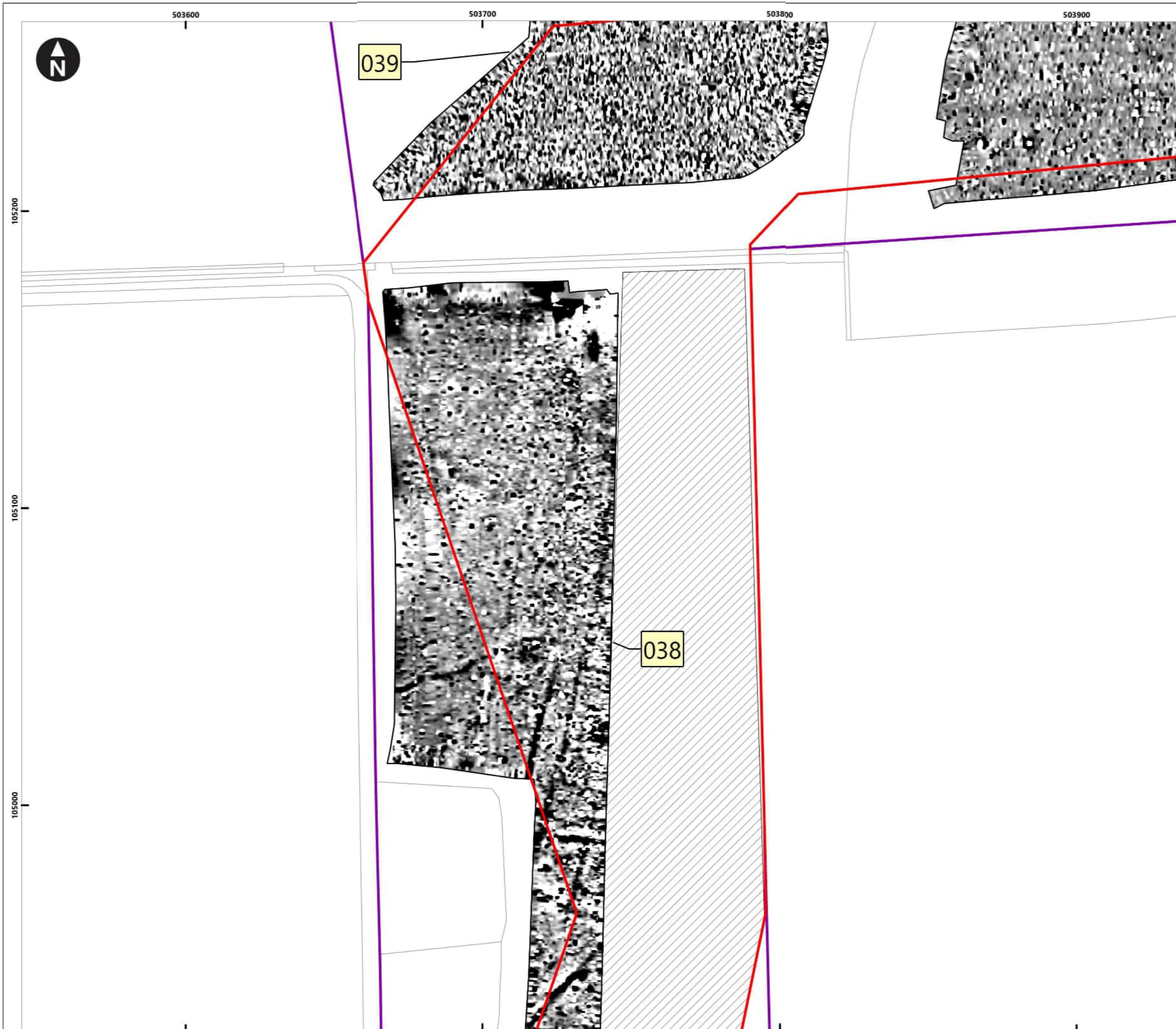
Rampion 2 Offshore Wind Farm

Figure 5.26: Processed gradiometer data - greyscale image

Onshore Archaeological Geophysical Survey

System Identifier:		Version:
42285-WSPE-ES-ON-FG-OH-0013		1.0

Company:	Drawn By:	Chk/Aprvd:	Drawn Date:	Status:
AOC	SO	WSP	15/12/2023	FINAL



Service Layer Credits: OS Open Background: Contains OS data © Crown Copyright and database right 2020
 © Crown copyright and database rights [2022] Ordnance Survey 0100031673

Key

- Proposed DCO Order Limits
- Limits of Gradiometer Survey
- Outstanding

3nT
 -2nT

1 Field Number
 Map Frame Extent

0 5 10 20 30 40
 Meters
 1:1,250

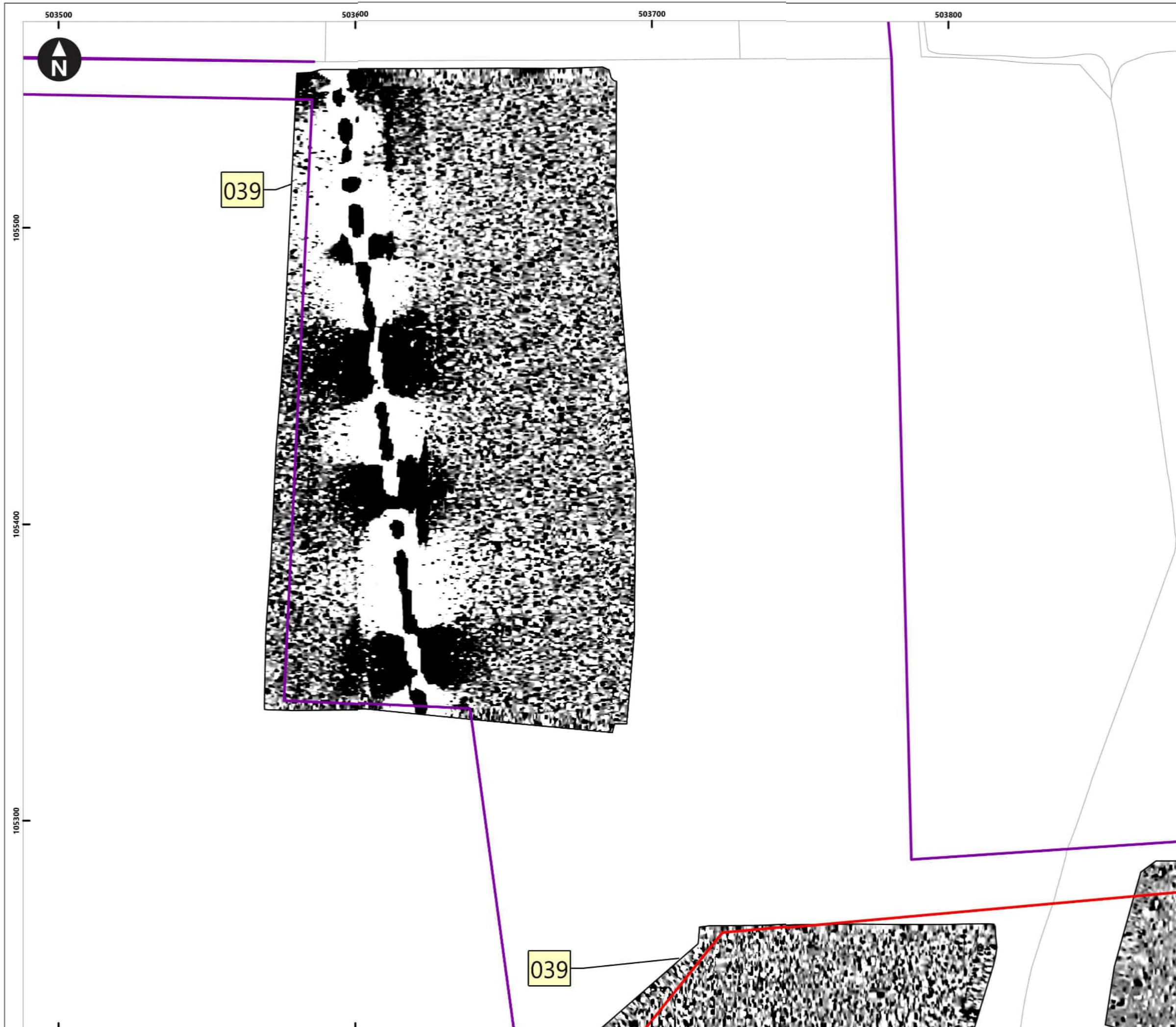
Rampion Extension Development

Rampion 2 Offshore Wind Farm

Figure 5.27: Processed gradiometer data - greyscale image

Onshore Archaeological Geophysical Survey

System Identifier: 42285-WSPE-ES-ON-FG-OH-0013		Version: 1.0	
Company: AOC	Drawn By: SO	Chk/Aprvd: WSP	Drawn Date: 15/12/2023
Status: FINAL			



Service Layer Credits: OS Open Background: Contains OS data © Crown Copyright and database right 2020
 © Crown copyright and database rights [2022] Ordnance Survey 0100031673

Key

- Proposed DCO Order Limits
- Limits of Gradiometer Survey

3nT
 -2nT

- Field Number
- Map Frame Extent

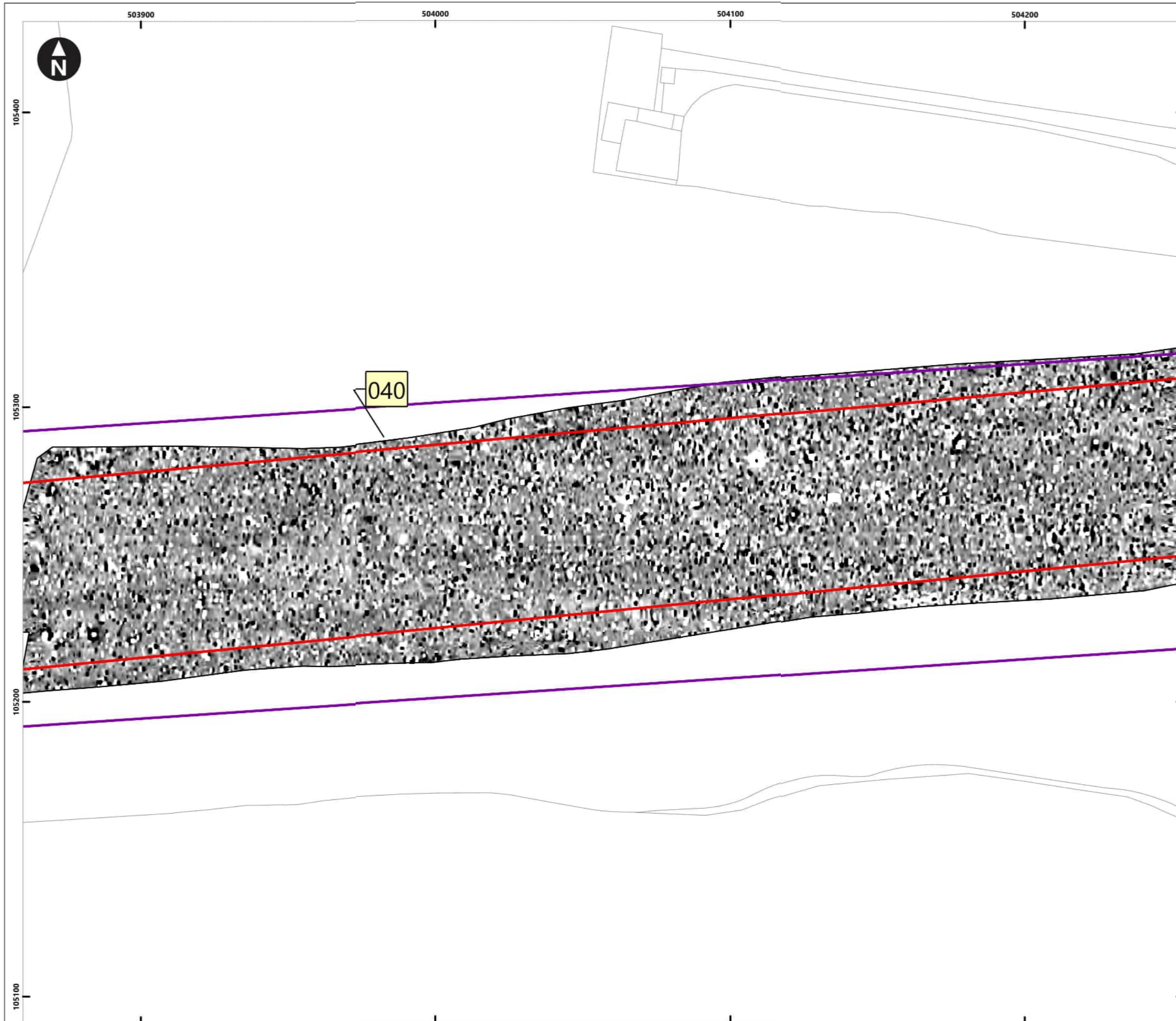
0 5 10 20 30 40
Meters
1:1,250

Rampion Extension Development

Rampion 2 Offshore Wind Farm

Figure 5.28: Processed gradiometer data - greyscale image
 Onshore Archaeological Geophysical Survey

System Identifier: 42285-WSPE-ES-ON-FG-OH-0013			Version: 1.0	
Company: AOC	Drawn By: SO	Chk/Aprvd: WSP	Drawn Date: 15/12/2023	Status: FINAL



Service Layer Credits: OS Open Background: Contains OS data © Crown Copyright and database right 2020
 © Crown copyright and database rights [2022] Ordnance Survey 0100031673

Key

- Proposed DCO Order Limits
- Limits of Gradiometer Survey

3nT
 -2nT

1 Field Number

Map Frame Extent

0 5 10 20 30 40 Meters
 1:1,250

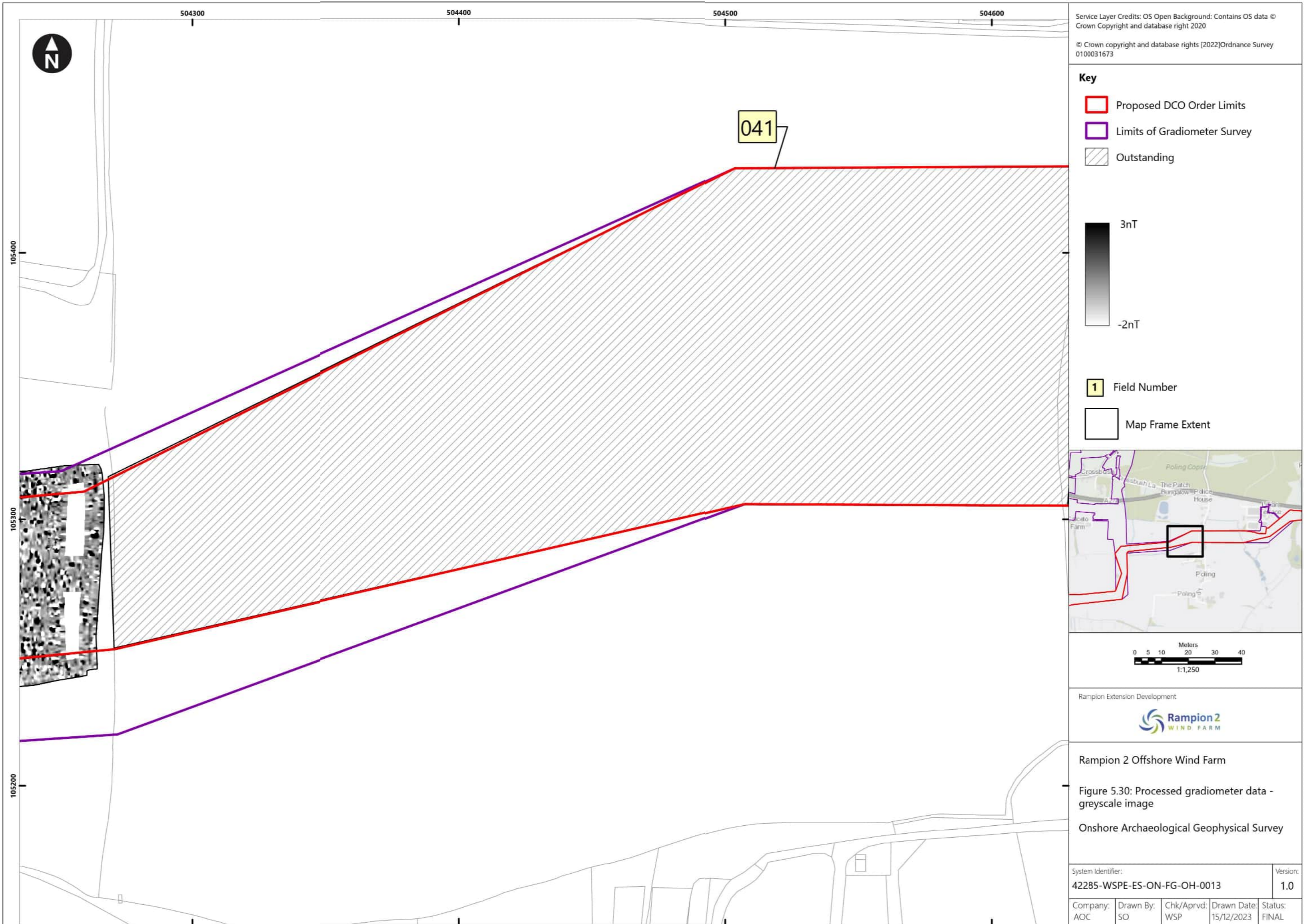
Rampion Extension Development

Rampion 2 Offshore Wind Farm

Figure 5.29: Processed gradiometer data - greyscale image

Onshore Archaeological Geophysical Survey

System Identifier: 42285-WSPE-ES-ON-FG-OH-0013		Version: 1.0
Company: AOC	Drawn By: SO	Chk/Aprvd: WSP
Drawn Date: 15/12/2023	Status: FINAL	




Service Layer Credits: OS Open Background: Contains OS data © Crown Copyright and database right 2020

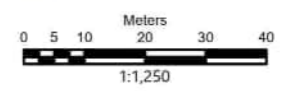
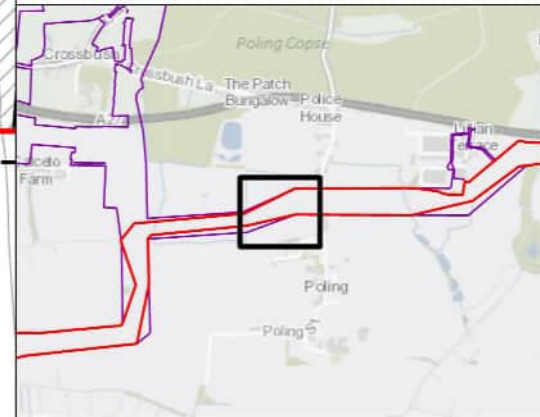
© Crown copyright and database rights [2022] Ordnance Survey 0100031673

Key

- Proposed DCO Order Limits
- Limits of Gradiometer Survey
- Outstanding



- Field Number
- Map Frame Extent



Rampion Extension Development

Rampion 2 Offshore Wind Farm

Figure 5.30: Processed gradiometer data - greyscale image

Onshore Archaeological Geophysical Survey

System Identifier: 42285-WSPE-ES-ON-FG-OH-0013				Version: 1.0
Company: AOC	Drawn By: SO	Chk/Aprvd: WSP	Drawn Date: 15/12/2023	Status: FINAL



Service Layer Credits: OS Open Background: Contains OS data © Crown Copyright and database right 2020
 © Crown copyright and database rights [2022] Ordnance Survey 0100031673

Key

- Proposed DCO Order Limits
- Limits of Gradiometer Survey
- Outstanding

3nT
 -2nT

1 Field Number
 Map Frame Extent

0 5 10 20 30 40 Meters
 1:1,250

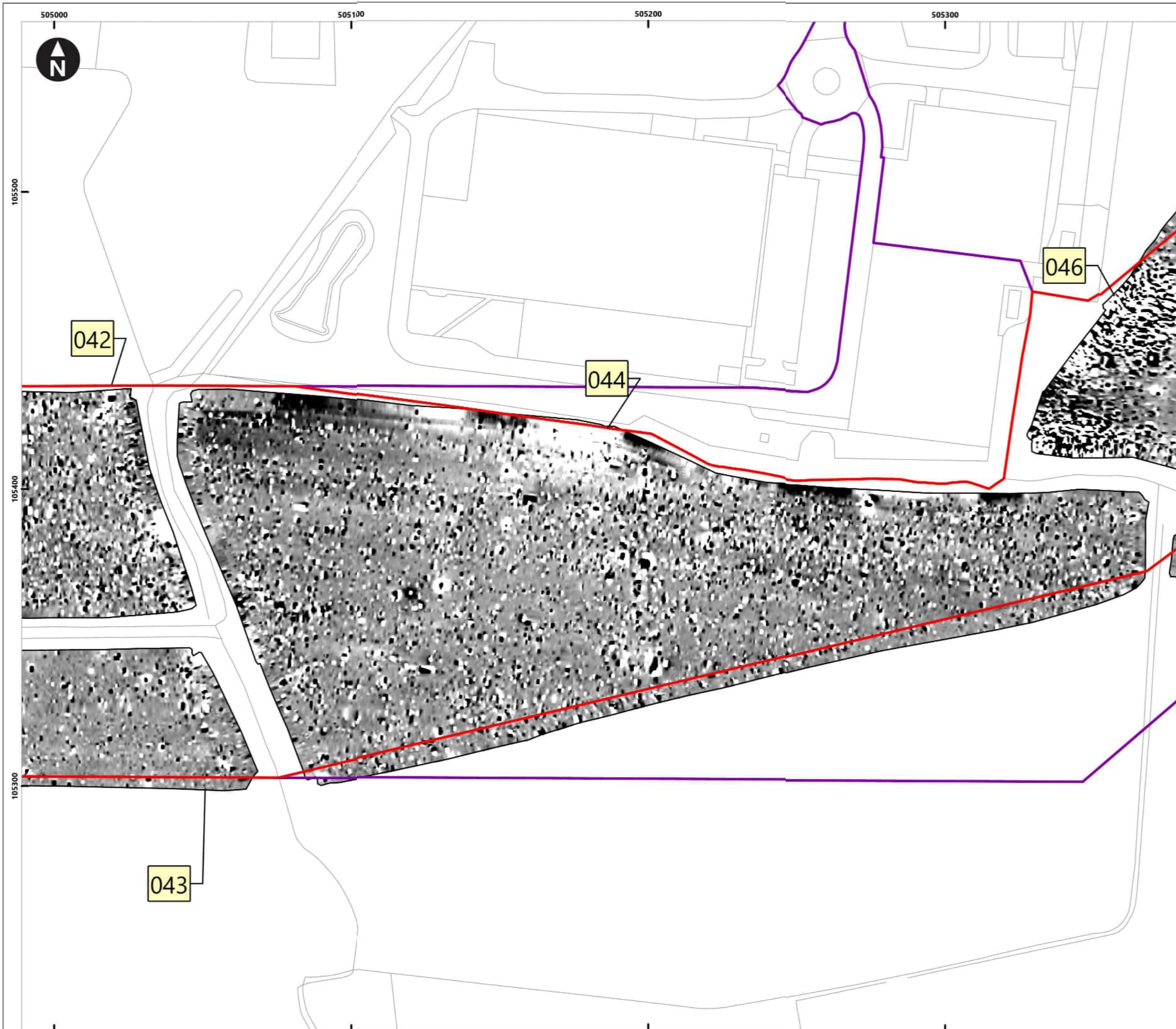
Rampion Extension Development

Rampion 2 Offshore Wind Farm

Figure 5.31: Processed gradiometer data - greyscale image

Onshore Archaeological Geophysical Survey

System Identifier: 42285-WSPE-ES-ON-FG-OH-0013		Version: 1.0
Company: AOC	Drawn By: SO	Chk/Aprvd: WSP Drawn Date: 15/12/2023 Status: FINAL



Service Layer Credits: OS Open Background: Contains OS data © Crown Copyright and database right 2020
 © Crown copyright and database rights [2022] Ordnance Survey 0100031673

Key

- Proposed DCO Order Limits
- Limits of Gradiometer Survey

3nT
 -2nT

1 Field Number

Map Frame Extent

0 5 10 20 30 40 Meters
 1:1,250

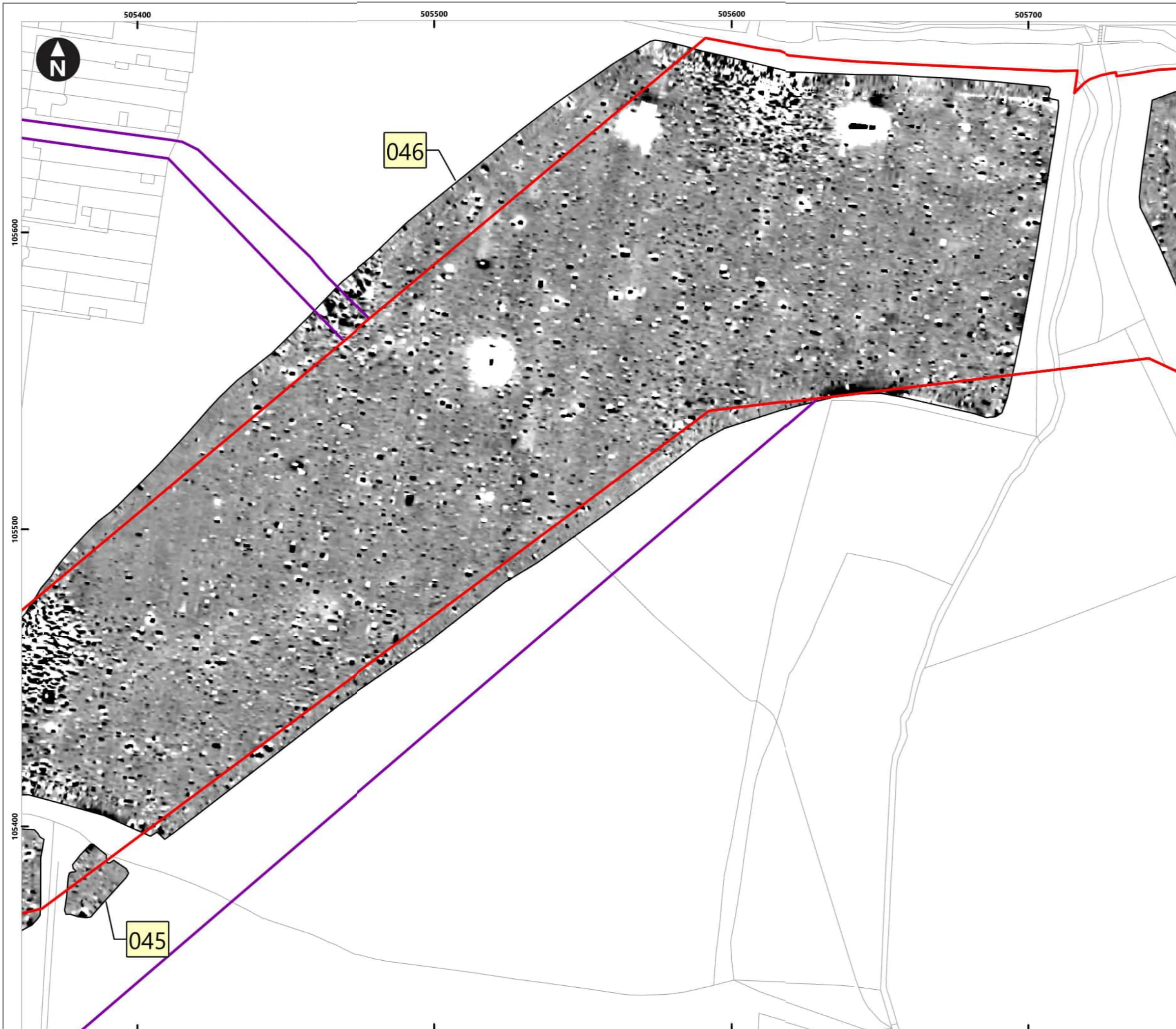
Rampion Extension Development

Rampion 2 Offshore Wind Farm

Figure 5.32: Processed gradiometer data - greyscale image

Onshore Archaeological Geophysical Survey

System Identifier: 42285-WSPE-ES-ON-FG-OH-0013		Version: 1.0
Company: AOC	Drawn By: SO	Chk/Aprvd: WSP
Drawn Date: 15/12/2023	Status: FINAL	



Service Layer Credits: OS Open Background: Contains OS data © Crown Copyright and database right 2020
 © Crown copyright and database rights [2022] Ordnance Survey 0100031673

Key

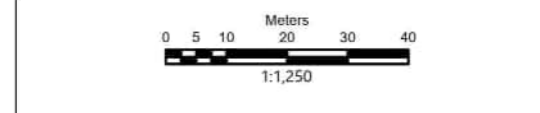
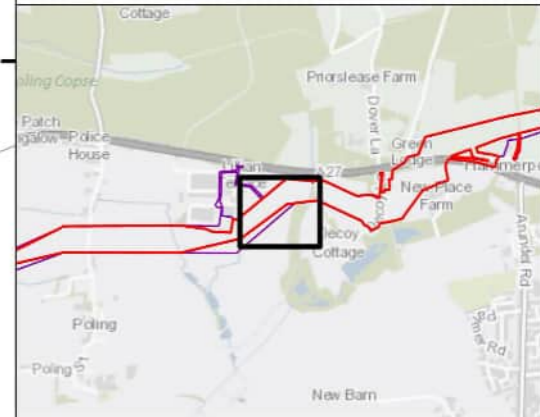
- Proposed DCO Order Limits
- Limits of Gradiometer Survey

3nT

-2nT

1 Field Number

Map Frame Extent



Rampion Extension Development



Rampion 2 Offshore Wind Farm

Figure 5.33: Processed gradiometer data - greyscale image

Onshore Archaeological Geophysical Survey

System Identifier: 42285-WSPE-ES-ON-FG-OH-0013				Version: 1.0
Company: AOC	Drawn By: SO	Chk/Aprvd: WSP	Drawn Date: 15/12/2023	Status: FINAL



Service Layer Credits: OS Open Background: Contains OS data © Crown Copyright and database right 2020
 © Crown copyright and database rights [2022] Ordnance Survey 0100031673

Key

- Proposed DCO Order Limits
- Limits of Gradiometer Survey

3nT
 -2nT

1 Field Number
 Map Frame Extent

0 5 10 20 30 40
 Meters
 1:1,250

Rampion Extension Development

Rampion 2 Offshore Wind Farm

Figure 5.34: Processed gradiometer data - greyscale image

Onshore Archaeological Geophysical Survey

System Identifier: 42285-WSPE-ES-ON-FG-OH-0013		Version: 1.0
Company: AOC	Drawn By: SO	Chk/Aprvd: WSP
Drawn Date: 15/12/2023	Status: FINAL	



Service Layer Credits: OS Open Background: Contains OS data © Crown Copyright and database right 2020
 © Crown copyright and database rights [2022] Ordnance Survey 0100031673

Key

- Proposed DCO Order Limits
- Limits of Gradiometer Survey

3nT
 -2nT

1 Field Number

Map Frame Extent

0 5 10 20 30 40
 Meters
 1:1,250

Rampion Extension Development

Rampion 2 Offshore Wind Farm

Figure 5.35: Processed gradiometer data - greyscale image

Onshore Archaeological Geophysical Survey

System Identifier:		Version:		
42285-WSPE-ES-ON-FG-OH-0013		1.0		
Company:	Drawn By:	Chk/Aprvd:	Drawn Date:	Status:
AOC	SO	WSP	15/12/2023	FINAL



Service Layer Credits: OS Open Background: Contains OS data © Crown Copyright and database right 2020
 © Crown copyright and database rights [2022] Ordnance Survey 0100031673

Key

- Proposed DCO Order Limits
- Limits of Gradiometer Survey

3nT
 -2nT

1 Field Number
 Map Frame Extent

0 5 10 20 30 40
 Meters
 1:1,250

Rampion Extension Development

Rampion 2 Offshore Wind Farm

Figure 5.36: Processed gradiometer data - greyscale image
 Onshore Archaeological Geophysical Survey

System Identifier: 42285-WSPE-ES-ON-FG-OH-0013		Version: 1.0	
Company: AOC	Drawn By: SO	Chk/Aprvd: WSP	Drawn Date: 15/12/2023
Status: FINAL			



Service Layer Credits: OS Open Background: Contains OS data © Crown Copyright and database right 2020
 © Crown copyright and database rights [2022] Ordnance Survey 0100031673

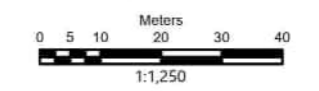
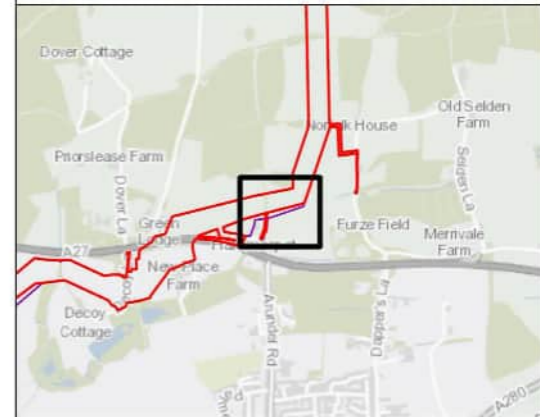
Key

- Proposed DCO Order Limits
- Limits of Gradiometer Survey
- Unsuitable

3nT
 -2nT

1 Field Number

Map Frame Extent



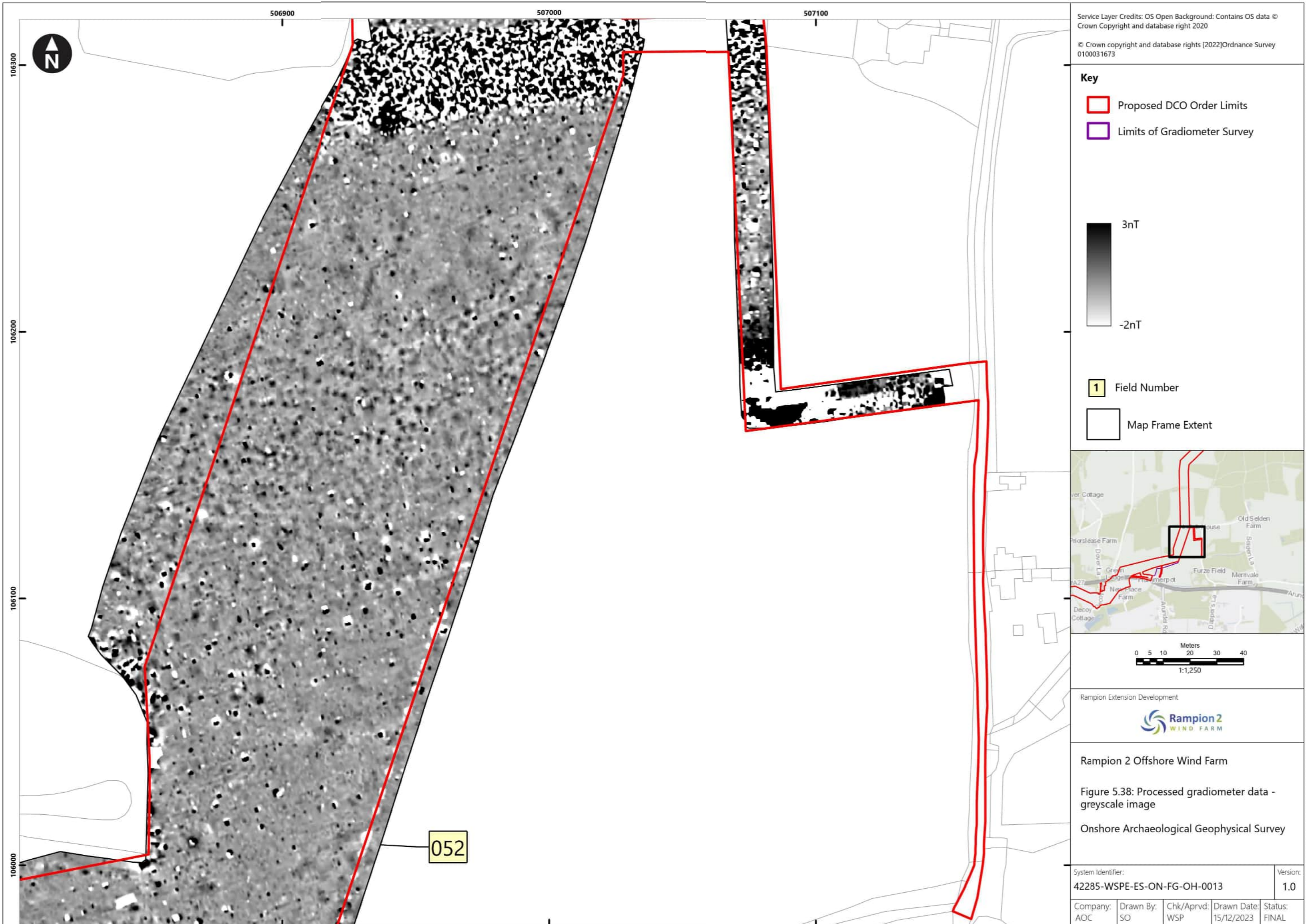
Rampion Extension Development

Rampion 2 Offshore Wind Farm

Figure 5.37: Processed gradiometer data - greyscale image


Onshore Archaeological Geophysical Survey

System Identifier: 42285-WSPE-ES-ON-FG-OH-0013				Version: 1.0
Company: AOC	Drawn By: SO	Chk/Aprvd: WSP	Drawn Date: 15/12/2023	Status: FINAL

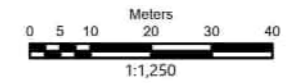
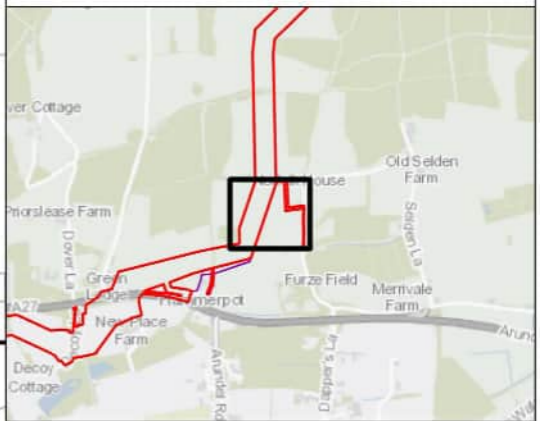


Service Layer Credits: OS Open Background: Contains OS data © Crown Copyright and database right 2020
 © Crown copyright and database rights [2022] Ordnance Survey 0100031673

- Key**
- Proposed DCO Order Limits
 - Limits of Gradiometer Survey



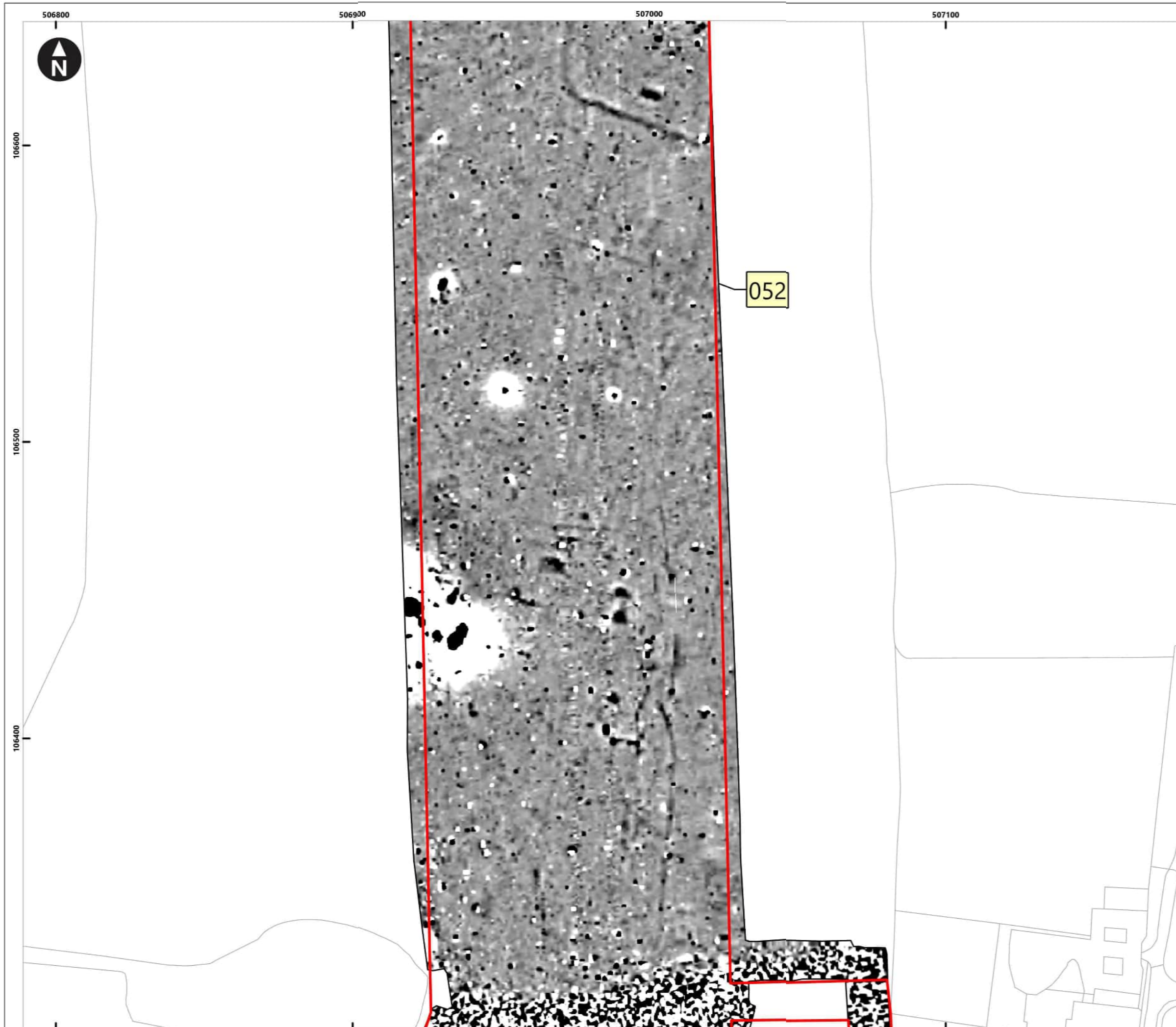
- Field Number
- Map Frame Extent



Rampion Extension Development



Rampion 2 Offshore Wind Farm
 Figure 5.38: Processed gradiometer data - greyscale image
 Onshore Archaeological Geophysical Survey

System Identifier: 42285-WSPE-ES-ON-FG-OH-0013				Version: 1.0
Company: AOC	Drawn By: SO	Chk/Aprvd: WSP	Drawn Date: 15/12/2023	Status: FINAL

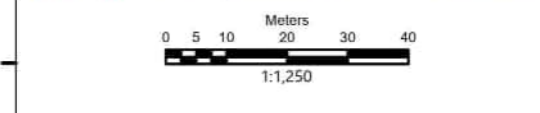
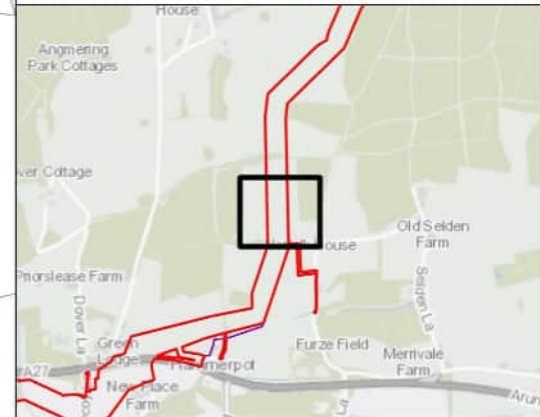


Service Layer Credits: OS Open Background: Contains OS data © Crown Copyright and database right 2020
 © Crown copyright and database rights [2022] Ordnance Survey 0100031673

- Key**
- Proposed DCO Order Limits
 - Limits of Gradiometer Survey



- Field Number
- Map Frame Extent




Rampion 2 Offshore Wind Farm

Figure 5.39: Processed gradiometer data - greyscale image

Onshore Archaeological Geophysical Survey


System Identifier: 42285-WSPE-ES-ON-FG-OH-0013				Version: 1.0
Company: AOC	Drawn By: SO	Chk/Aprvd: WSP	Drawn Date: 15/12/2023	Status: FINAL



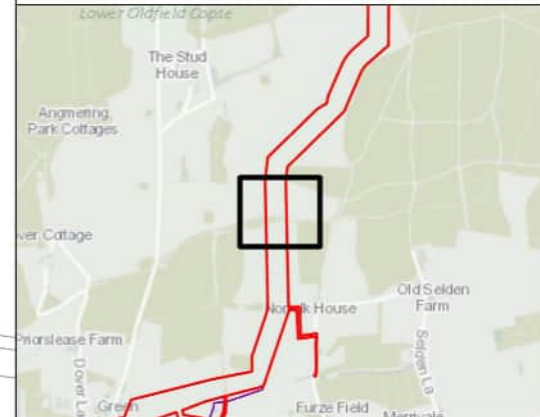
Service Layer Credits: OS Open Background: Contains OS data © Crown Copyright and database right 2020
 © Crown copyright and database rights [2022] Ordnance Survey 0100031673

Key

- Proposed DCO Order Limits
- Limits of Gradiometer Survey


 3nT
-2nT

- Field Number
- Map Frame Extent



0 5 10 20 30 40
Meters
1:1,250

Rampion Extension Development

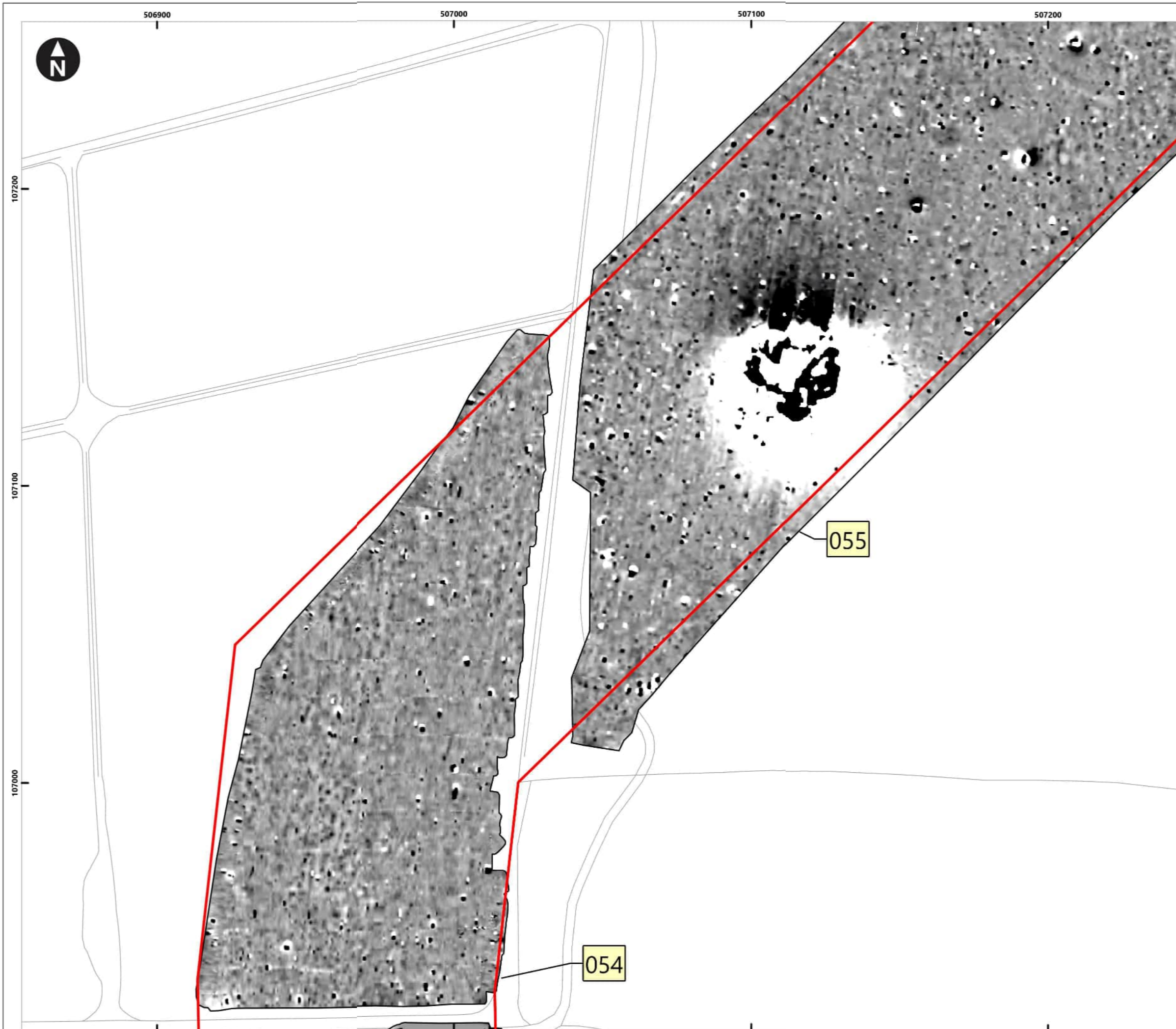


Rampion 2 Offshore Wind Farm

Figure 5.40: Processed gradiometer data - greyscale image

Onshore Archaeological Geophysical Survey

System Identifier: 42285-WSPE-ES-ON-FG-OH-0013				Version: 1.0
Company: AOC	Drawn By: SO	Chk/Aprvd: WSP	Drawn Date: 15/12/2023	Status: FINAL



Service Layer Credits: OS Open Background: Contains OS data © Crown Copyright and database right 2020
 © Crown copyright and database rights [2022] Ordnance Survey 0100031673

Key

- Proposed DCO Order Limits
- Limits of Gradiometer Survey

3nT
 -2nT

1 Field Number
 Map Frame Extent

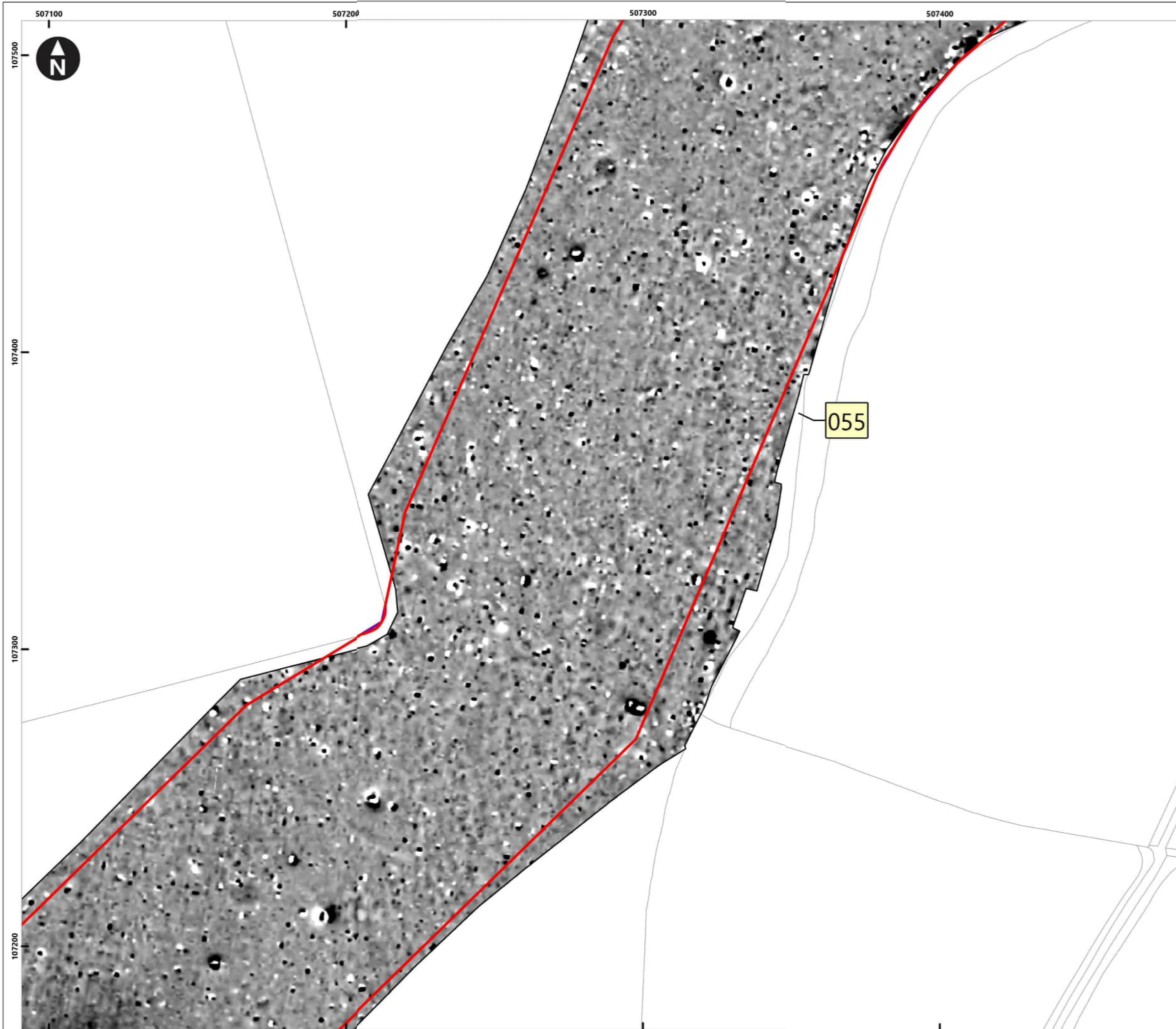
Meters
 0 5 10 20 30 40
 1:1,250

Rampion Extension Development

Rampion 2 Offshore Wind Farm

Figure 5.41: Processed gradiometer data - greyscale image
 Onshore Archaeological Geophysical Survey

System Identifier: 42285-WSP-ES-ON-FG-OH-0013				Version: 1.0
Company: AOC	Drawn By: SO	Chk/Aprvd: WSP	Drawn Date: 15/12/2023	Status: FINAL




Service Layer Credits: OS Open Background: Contains OS data © Crown Copyright and database right 2020

© Crown copyright and database rights [2022] Ordnance Survey 0100031673

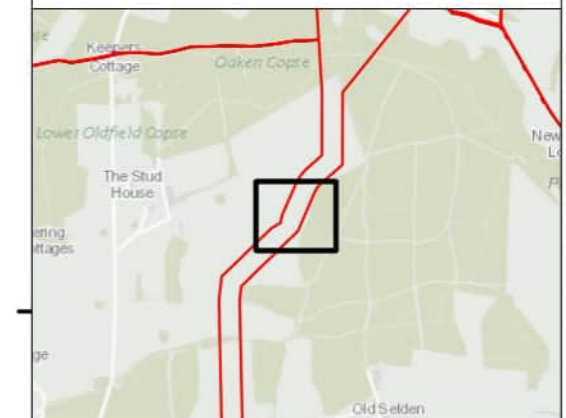
Key

- Proposed DCO Order Limits
- Limits of Gradiometer Survey



Field Number

Map Frame Extent



Rampion Extension Development



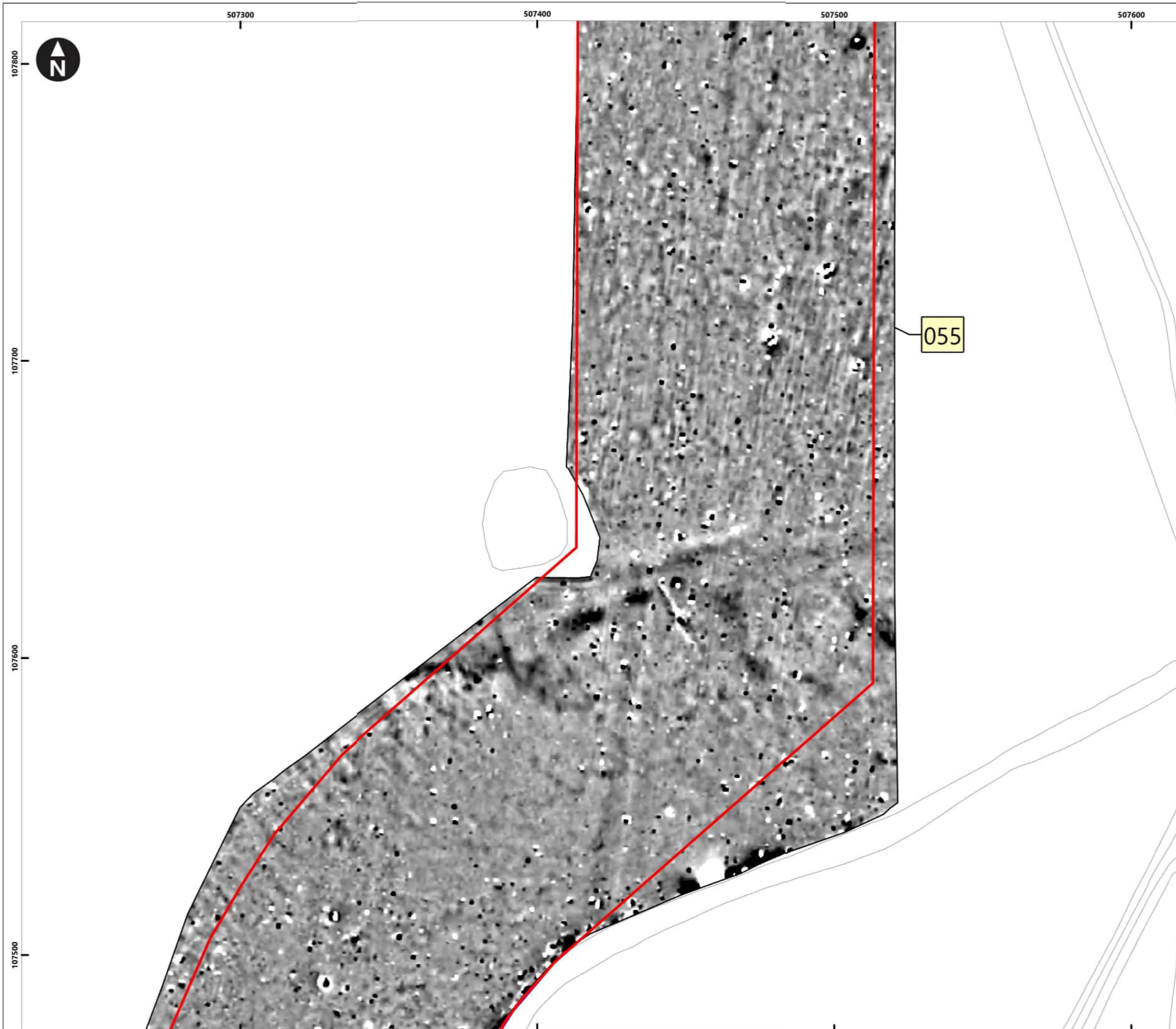
Rampion 2 Offshore Wind Farm

Figure 5.42: Processed gradiometer data - greyscale image

Onshore Archaeological Geophysical Survey

System Identifier: 42285-WSP-ES-ON-FG-OH-0013				Version: 1.0
--	--	--	--	-----------------


Company: AOC	Drawn By: SO	Chk/Aprvd: WSP	Drawn Date: 15/12/2023	Status: FINAL
-----------------	-----------------	-------------------	---------------------------	------------------




Service Layer Credits: OS Open Background: Contains OS data © Crown Copyright and database right 2020
 © Crown copyright and database rights [2022] Ordnance Survey 0100031673

Key

- Proposed DCO Order Limits
- Limits of Gradiometer Survey


 3nT
-2nT

- Field Number
- Map Frame Extent



0 5 10 20 30 40
Meters
1:1,250

Rampion Extension Development



Rampion 2 Offshore Wind Farm

Figure 5.43: Processed gradiometer data - greyscale image

Onshore Archaeological Geophysical Survey

System Identifier: 42285-WSP-ES-ON-FG-OH-0013				Version: 1.0
Company: AOC	Drawn By: SO	Chk/Aprvd: WSP	Drawn Date: 15/12/2023	Status: FINAL




Service Layer Credits: OS Open Background: Contains OS data © Crown Copyright and database right 2020

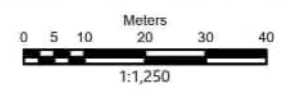
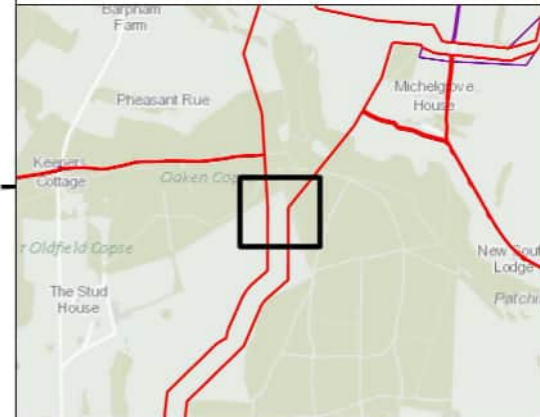
© Crown copyright and database rights [2022] Ordnance Survey 0100031673

Key

- Proposed DCO Order Limits
- Limits of Gradiometer Survey
- Unsuitable



- Field Number
- Map Frame Extent



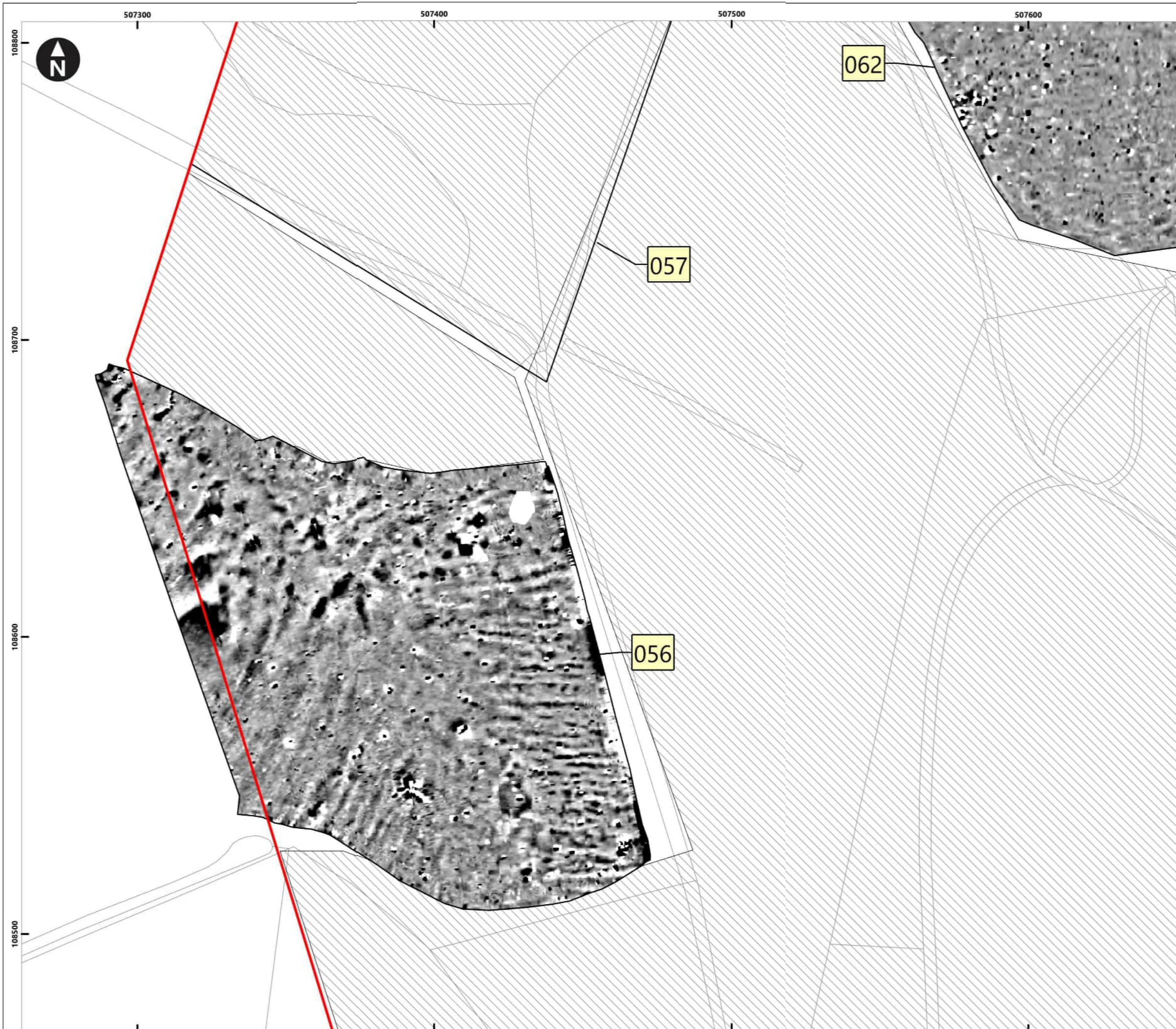
Rampion Extension Development

Rampion 2 Offshore Wind Farm

Figure 5.44: Processed gradiometer data - greyscale image

Onshore Archaeological Geophysical Survey


System Identifier: 42285-WSPE-ES-ON-FG-OH-0013				Version: 1.0
Company: AOC	Drawn By: SO	Chk/Aprvd: WSP	Drawn Date: 15/12/2023	Status: FINAL



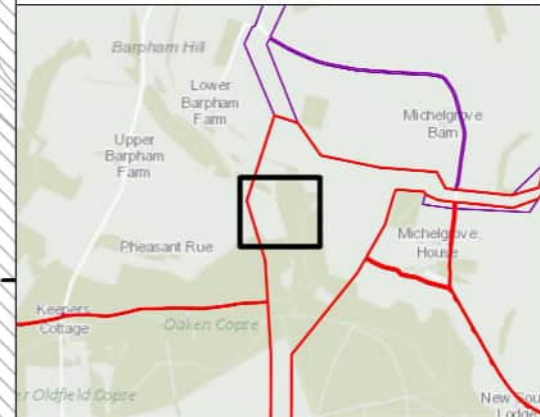
Service Layer Credits: OS Open Background: Contains OS data © Crown Copyright and database right 2020
 © Crown copyright and database rights [2022] Ordnance Survey 0100031673

Key

- Proposed DCO Order Limits
- Limits of Gradiometer Survey
- Unsuitable


3nT

-2nT

1 Field Number
 Map Frame Extent



0 5 10 20 30 40
 Meters
 1:1,250

Rampion Extension Development

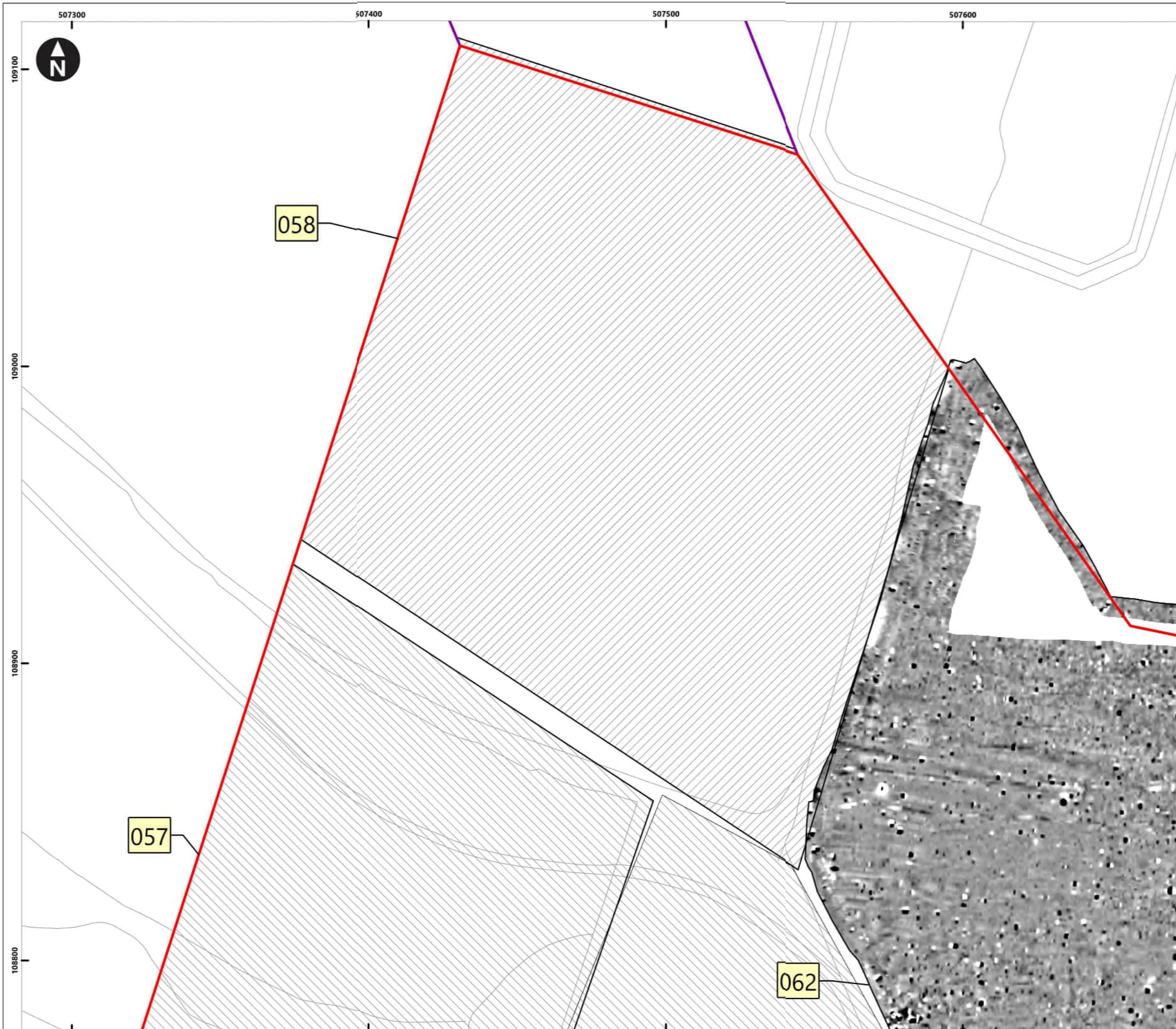


Rampion 2 Offshore Wind Farm

Figure 5.45: Processed gradiometer data - greyscale image

Onshore Archaeological Geophysical Survey

System Identifier: 42285-WSPE-ES-ON-FG-OH-0013				Version: 1.0
Company: AOC	Drawn By: SO	Chk/Aprvd: WSP	Drawn Date: 15/12/2023	Status: FINAL



Service Layer Credits: OS Open Background: Contains OS data © Crown Copyright and database right 2020
 © Crown copyright and database rights [2022] Ordnance Survey 0100031673

Key

- Proposed DCO Order Limits
- Limits of Gradiometer Survey
- Outstanding
- Unsuitable

3nT
 -2nT

1 Field Number

Map Frame Extent

0 5 10 20 30 40
 Meters
 1:1,250

Rampion Extension Development

Rampion 2 Offshore Wind Farm

Figure 5.46: Processed gradiometer data - greyscale image

Onshore Archaeological Geophysical Survey

System Identifier: 42285-WSPE-ES-ON-FG-OH-0013		Version: 1.0	
Company: AOC	Drawn By: SO	Chk/Aprvd: WSP	Drawn Date: 15/12/2023
Status: FINAL			



Service Layer Credits: OS Open Background: Contains OS data © Crown Copyright and database right 2020
 © Crown copyright and database rights [2022] Ordnance Survey 0100031673

Key

- Proposed DCO Order Limits
- Limits of Gradiometer Survey
- Unsuitable

3nT
 -2nT

1 Field Number

Map Frame Extent

0 5 10 20 30 40
 Meters
 1:1,250

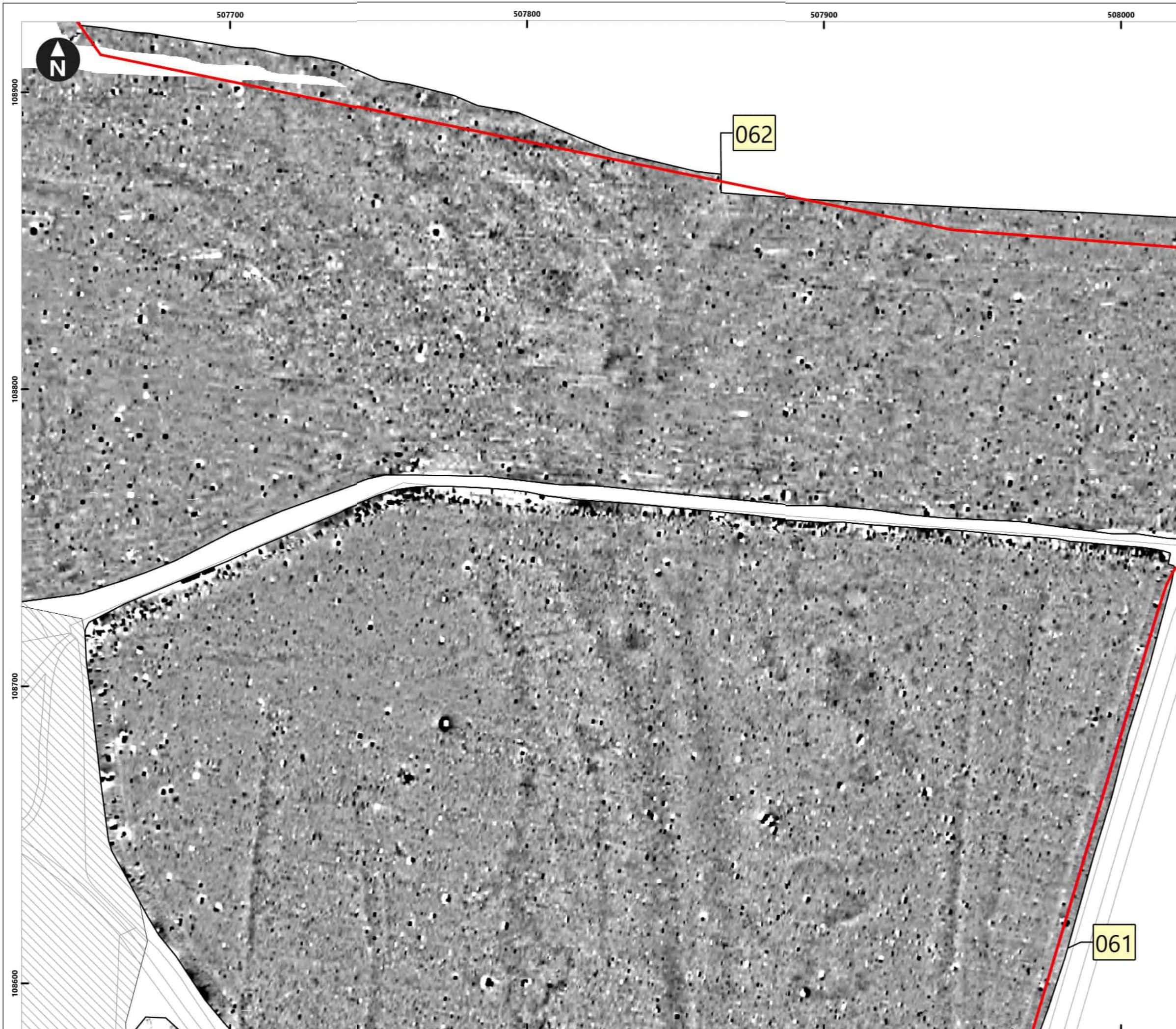
Rampion Extension Development

Rampion 2 Offshore Wind Farm

Figure 5.47: Processed gradiometer data - greyscale image


Onshore Archaeological Geophysical Survey

System Identifier: 42285-WSPE-ES-ON-FG-OH-0013		Version: 1.0	
Company: AOC	Drawn By: SO	Chk/Aprvd: WSP	Drawn Date: 15/12/2023
Status: FINAL			

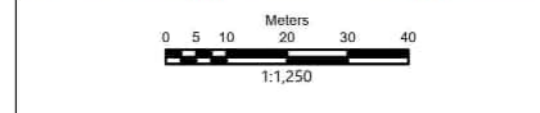
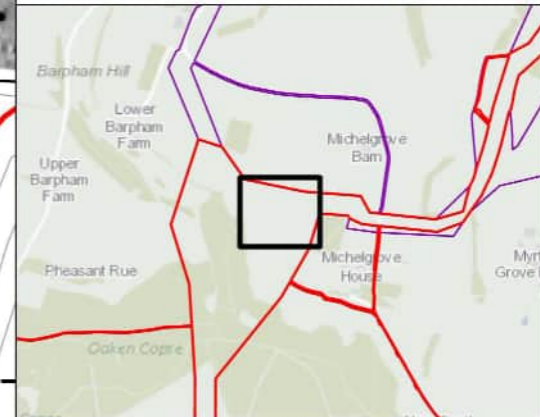


Service Layer Credits: OS Open Background: Contains OS data © Crown Copyright and database right 2020
 © Crown copyright and database rights [2022] Ordnance Survey 0100031673

- Key**
- Proposed DCO Order Limits
 - Limits of Gradiometer Survey
 - Unsuitable



- Field Number
- Map Frame Extent



Rampion Extension Development



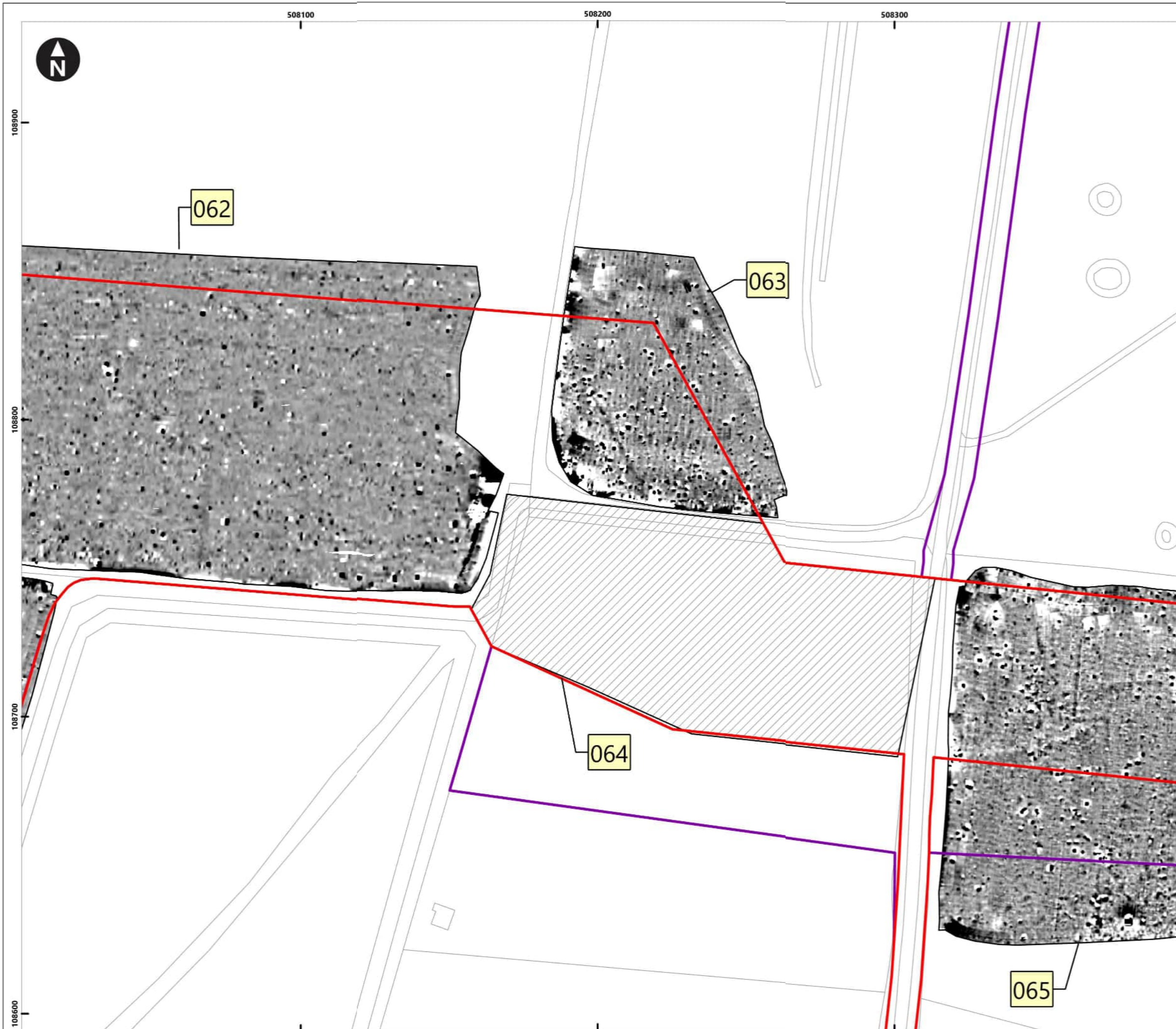
Rampion 2 Offshore Wind Farm

Figure 5.48: Processed gradiometer data - greyscale image

Onshore Archaeological Geophysical Survey

System Identifier:	Version:
42285-WSPE-ES-ON-FG-OH-0013	1.0

Company:	Drawn By:	Chk/Aprvd:	Drawn Date:	Status:
AOC	SO	WSP	15/12/2023	FINAL



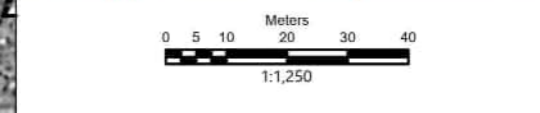
Service Layer Credits: OS Open Background: Contains OS data © Crown Copyright and database right 2020
 © Crown copyright and database rights [2022] Ordnance Survey 0100031673

Key

- Proposed DCO Order Limits
- Limits of Gradiometer Survey
- Outstanding

3nT
 -2nT

- 1 Field Number
- Map Frame Extent



Rampion Extension Development

Rampion 2 Offshore Wind Farm

Figure 5.49: Processed gradiometer data - greyscale image

Onshore Archaeological Geophysical Survey

System Identifier: 42285-WSPE-ES-ON-FG-OH-0013				Version: 1.0
Company: AOC	Drawn By: SO	Chk/Aprvd: WSP	Drawn Date: 15/12/2023	Status: FINAL



Service Layer Credits: OS Open Background: Contains OS data © Crown Copyright and database right 2020
 © Crown copyright and database rights [2022] Ordnance Survey 0100031673

Key

- Proposed DCO Order Limits
- Limits of Gradiometer Survey

3nT
 -2nT

1 Field Number

Map Frame Extent

Meters
 0 5 10 20 30 40
 1:1,250

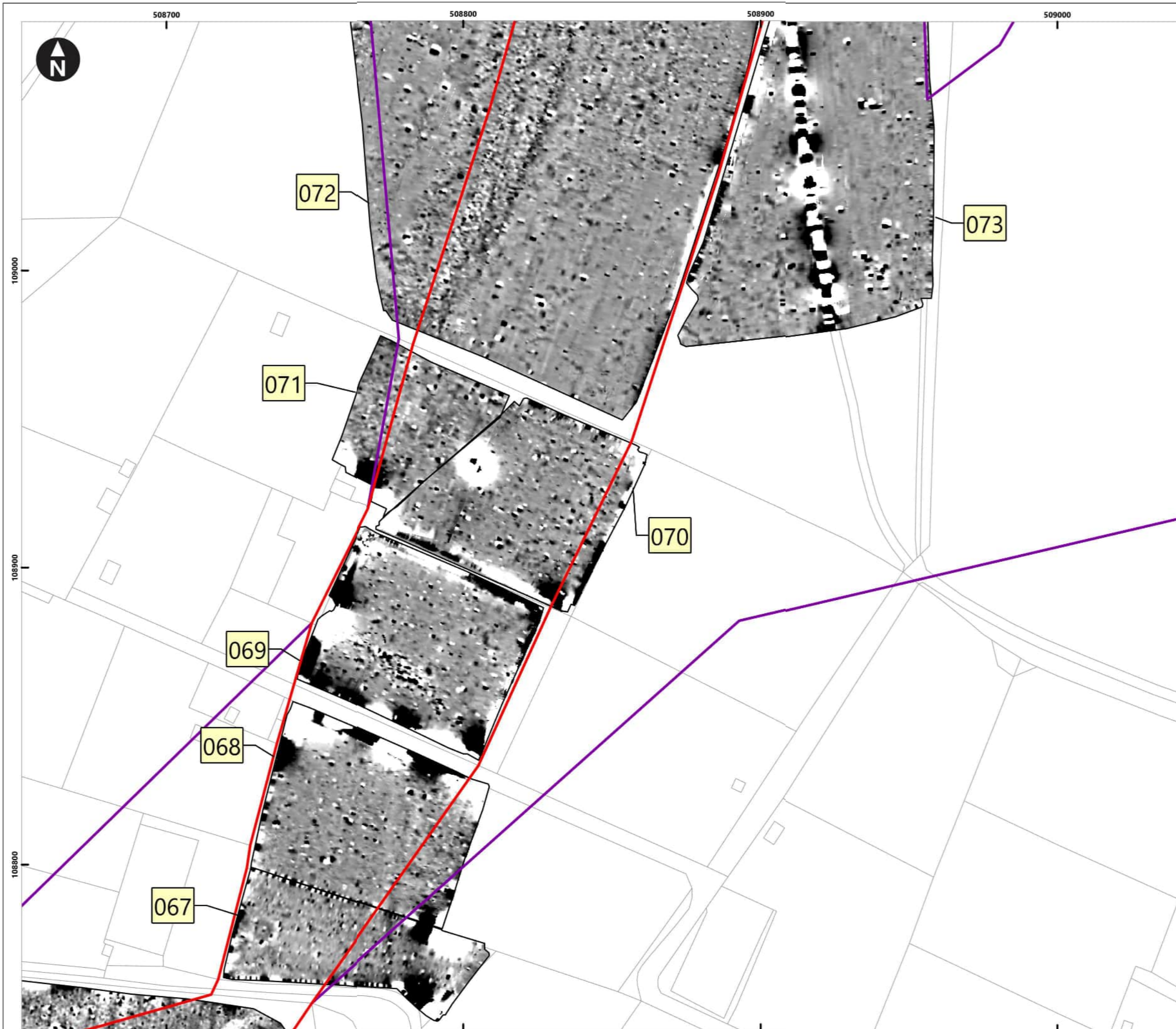
Rampion Extension Development

Rampion 2 Offshore Wind Farm

Figure 5.50: Processed gradiometer data - greyscale image

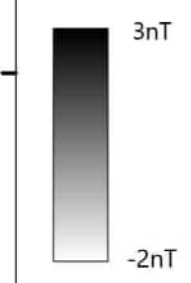
Onshore Archaeological Geophysical Survey

System Identifier:		Version:		
42285-WSP-ES-ON-FG-OH-0013		1.0		
Company:	Drawn By:	Chk/Aprvd:	Drawn Date:	Status:
AOC	SO	WSP	15/12/2023	FINAL

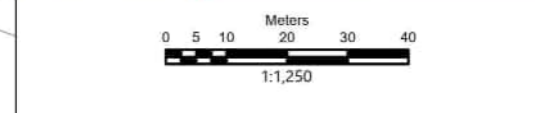
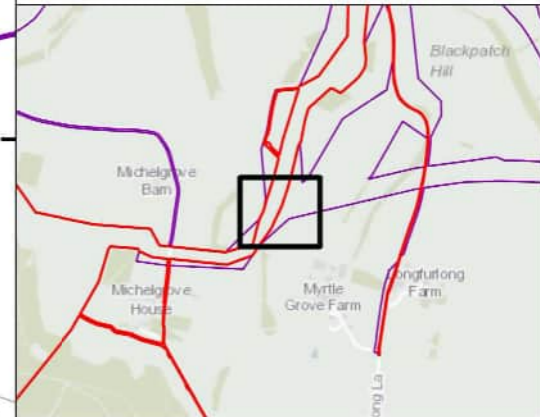


Service Layer Credits: OS Open Background: Contains OS data © Crown Copyright and database right 2020
 © Crown copyright and database rights [2022] Ordnance Survey 0100031673

- Key**
- Proposed DCO Order Limits
 - Limits of Gradiometer Survey



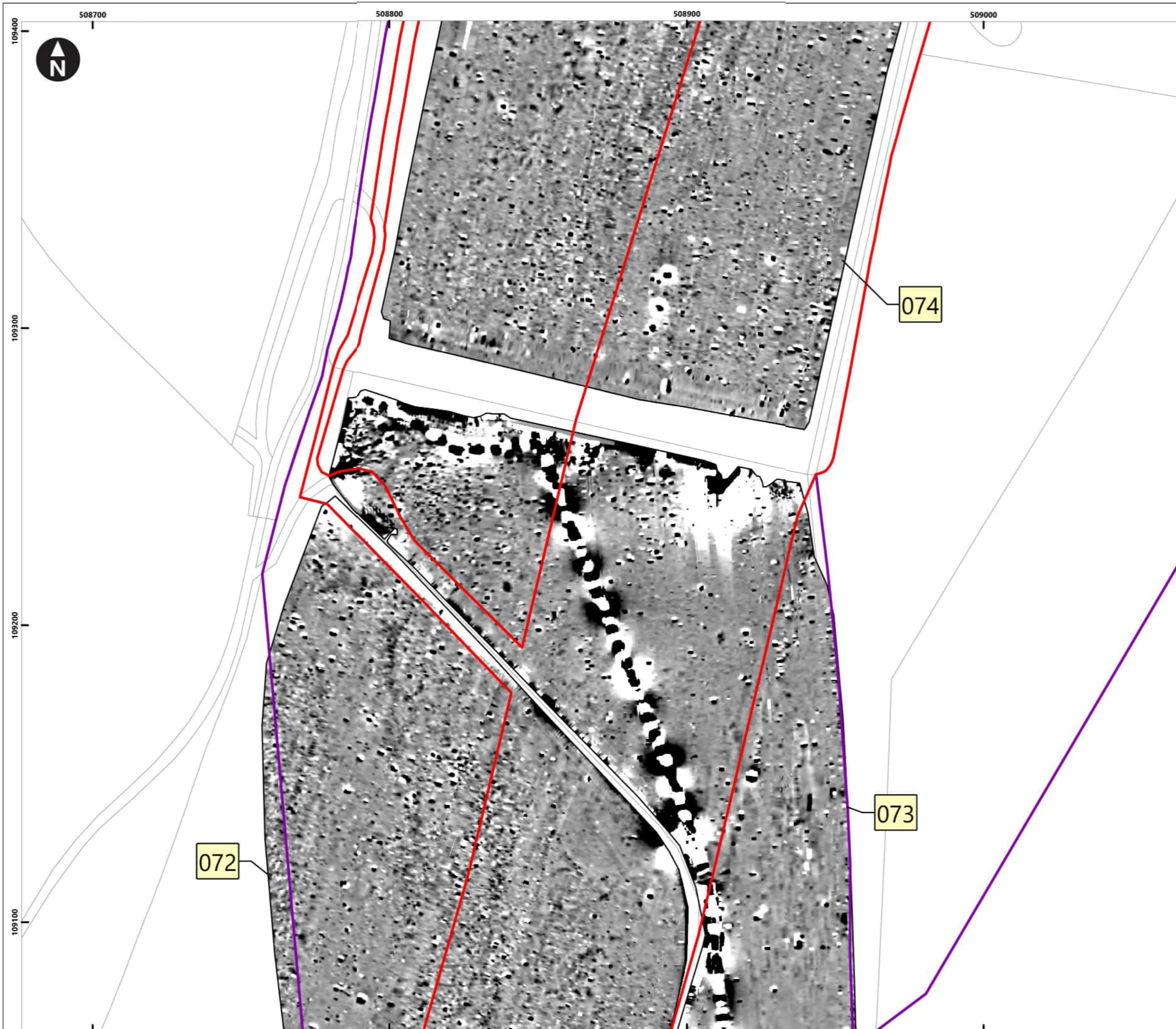
- Field Number
- Map Frame Extent



Rampion Extension Development


Rampion 2 Offshore Wind Farm
 Figure 5.51: Processed gradiometer data - greyscale image
 Onshore Archaeological Geophysical Survey

System Identifier: 42285-WSPE-ES-ON-FG-OH-0013				Version: 1.0
Company: AOC	Drawn By: SO	Chk/Aprvd: WSP	Drawn Date: 15/12/2023	Status: FINAL



Service Layer Credits: OS Open Background: Contains OS data © Crown Copyright and database right 2020
 © Crown copyright and database rights [2022] Ordnance Survey 0100031673

Key

- Proposed DCO Order Limits
- Limits of Gradiometer Survey

3nT
 -2nT

1 Field Number

Map Frame Extent

0 5 10 20 30 40
 Meters
 1:1,250

Rampion Extension Development

Rampion 2 Offshore Wind Farm

Figure 5.52: Processed gradiometer data - greyscale image

Onshore Archaeological Geophysical Survey

System Identifier:		Version:		
42285-WSPE-ES-ON-FG-OH-0013		1.0		
Company:	Drawn By:	Chk/Aprvd:	Drawn Date:	Status:
AOC	SO	WSP	15/12/2023	FINAL



Service Layer Credits: OS Open Background: Contains OS data © Crown Copyright and database right 2020
 © Crown copyright and database rights [2022] Ordnance Survey 0100031673

Key

- Proposed DCO Order Limits
- Limits of Gradiometer Survey

3nT
 -2nT

1 Field Number
 Map Frame Extent

0 5 10 20 30 40 Meters
 1:1,250

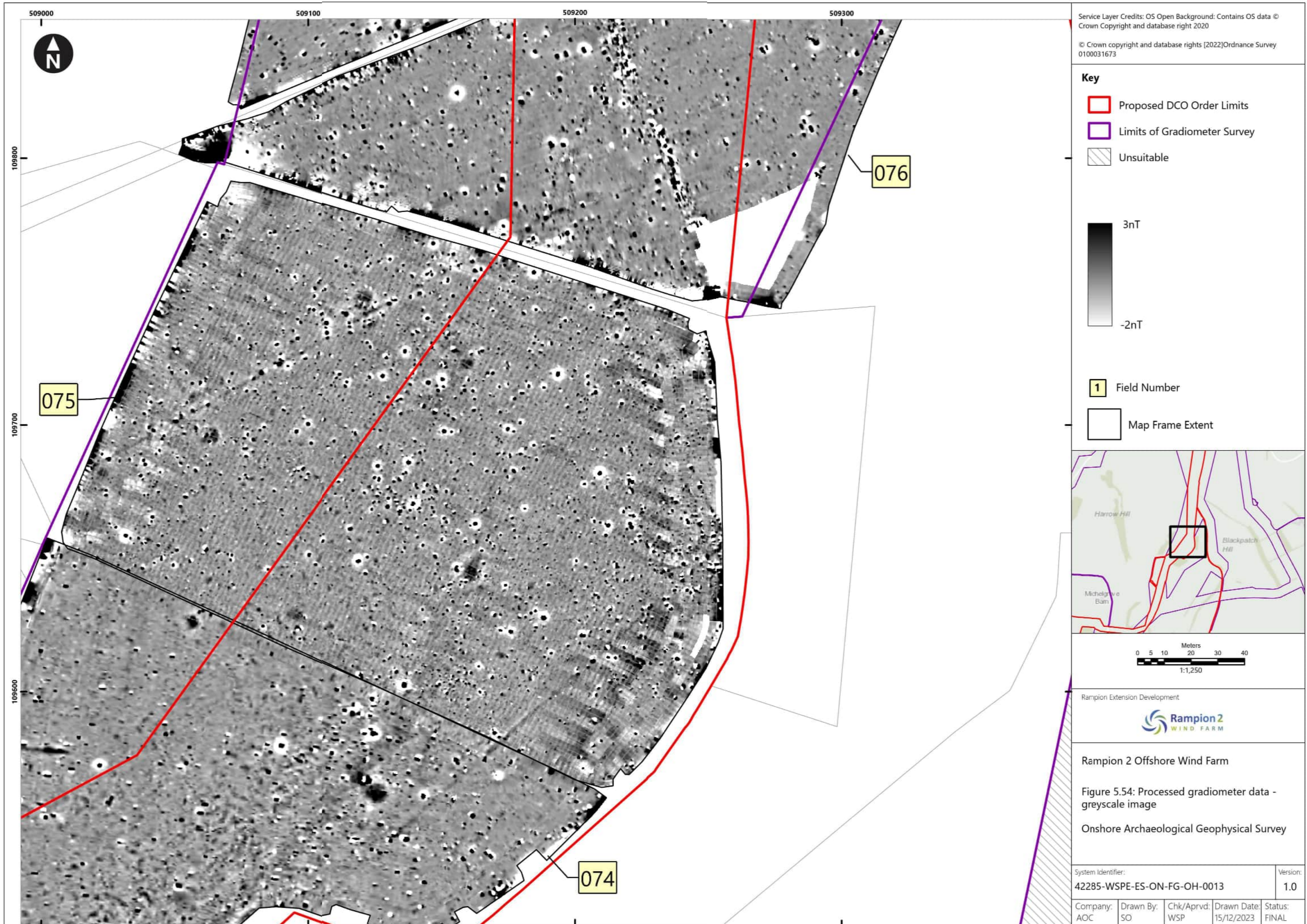
Rampion Extension Development

Rampion 2 Offshore Wind Farm

Figure 5.53: Processed gradiometer data - greyscale image

Onshore Archaeological Geophysical Survey

System Identifier:		Version:	
42285-WSPE-ES-ON-FG-OH-0013		1.0	
Company:	Drawn By:	Chk/Aprvd:	Drawn Date:
AOC	SO	WSP	15/12/2023
Status:			FINAL




Service Layer Credits: OS Open Background: Contains OS data © Crown Copyright and database right 2020

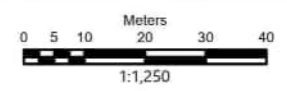
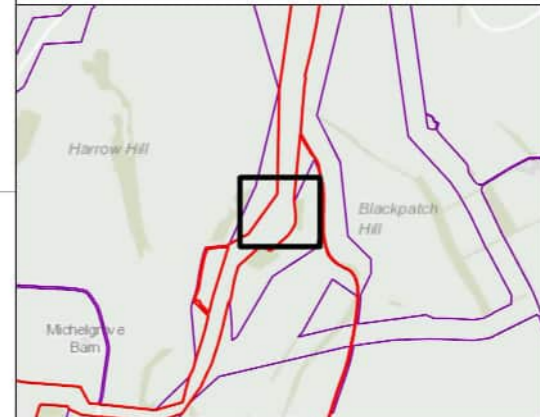
© Crown copyright and database rights [2022] Ordnance Survey 0100031673

Key

- Proposed DCO Order Limits
- Limits of Gradiometer Survey
- Unsuitable



- 1 Field Number
- Map Frame Extent



Rampion Extension Development

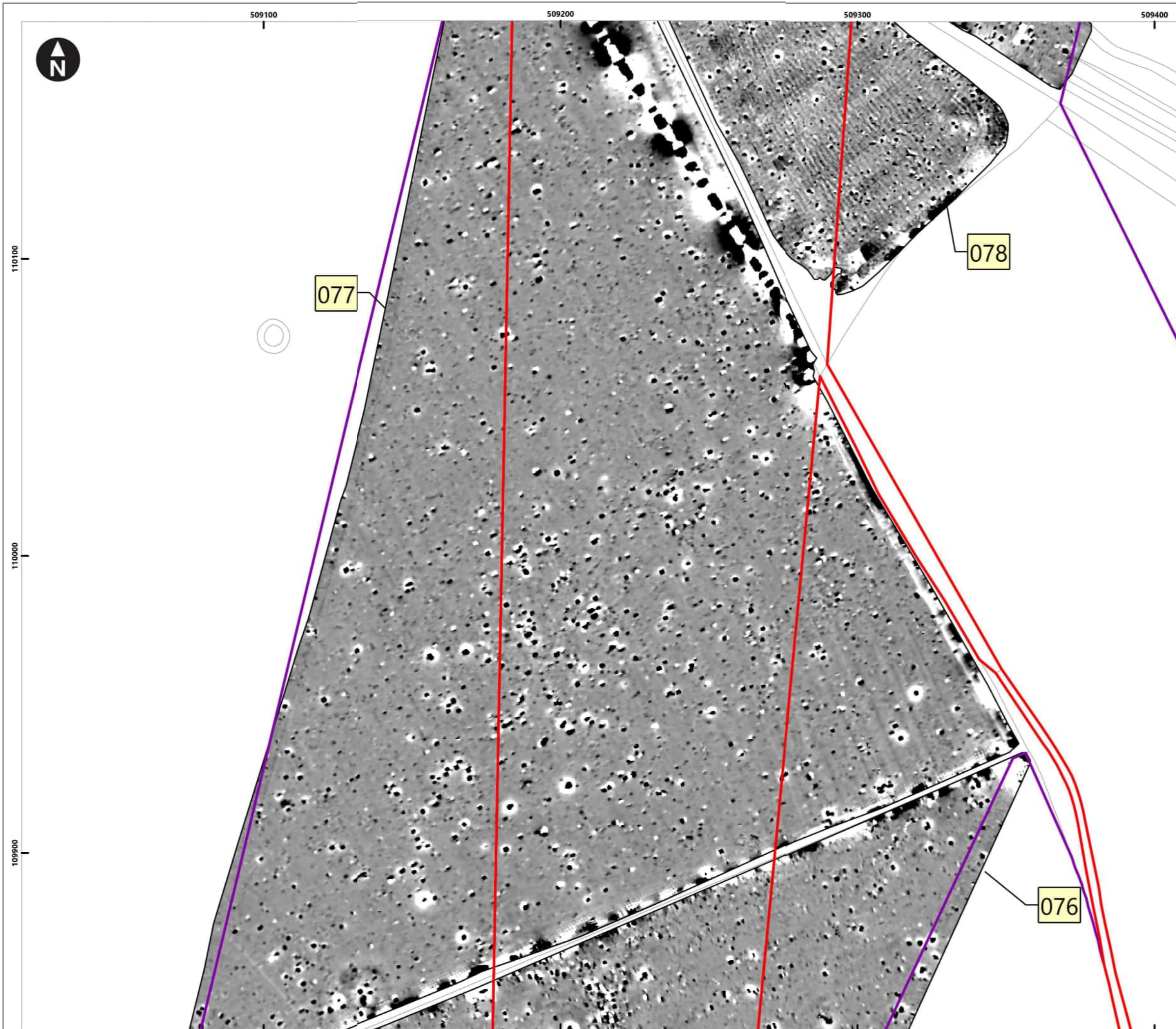
Rampion 2 Offshore Wind Farm

Figure 5.54: Processed gradiometer data - greyscale image

Onshore Archaeological Geophysical Survey

System Identifier:		Version:
42285-WSPE-ES-ON-FG-OH-0013		1.0


Company:	Drawn By:	Chk/Aprvd:	Drawn Date:	Status:
AOC	SO	WSP	15/12/2023	FINAL



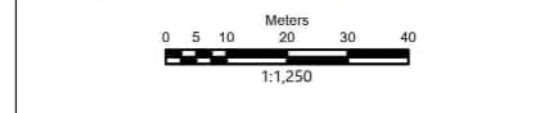
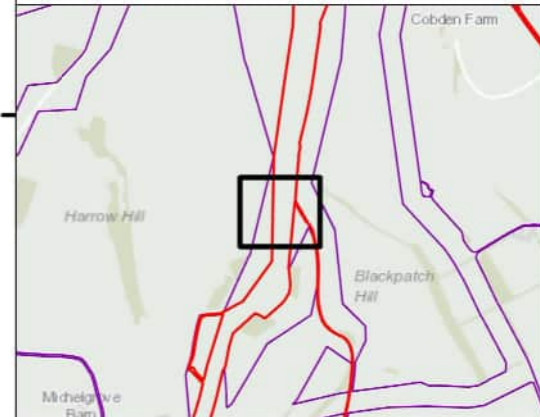
Service Layer Credits: OS Open Background: Contains OS data © Crown Copyright and database right 2020
 © Crown copyright and database rights [2022] Ordnance Survey 0100031673

Key

- Proposed DCO Order Limits
- Limits of Gradiometer Survey



- Field Number
- Map Frame Extent



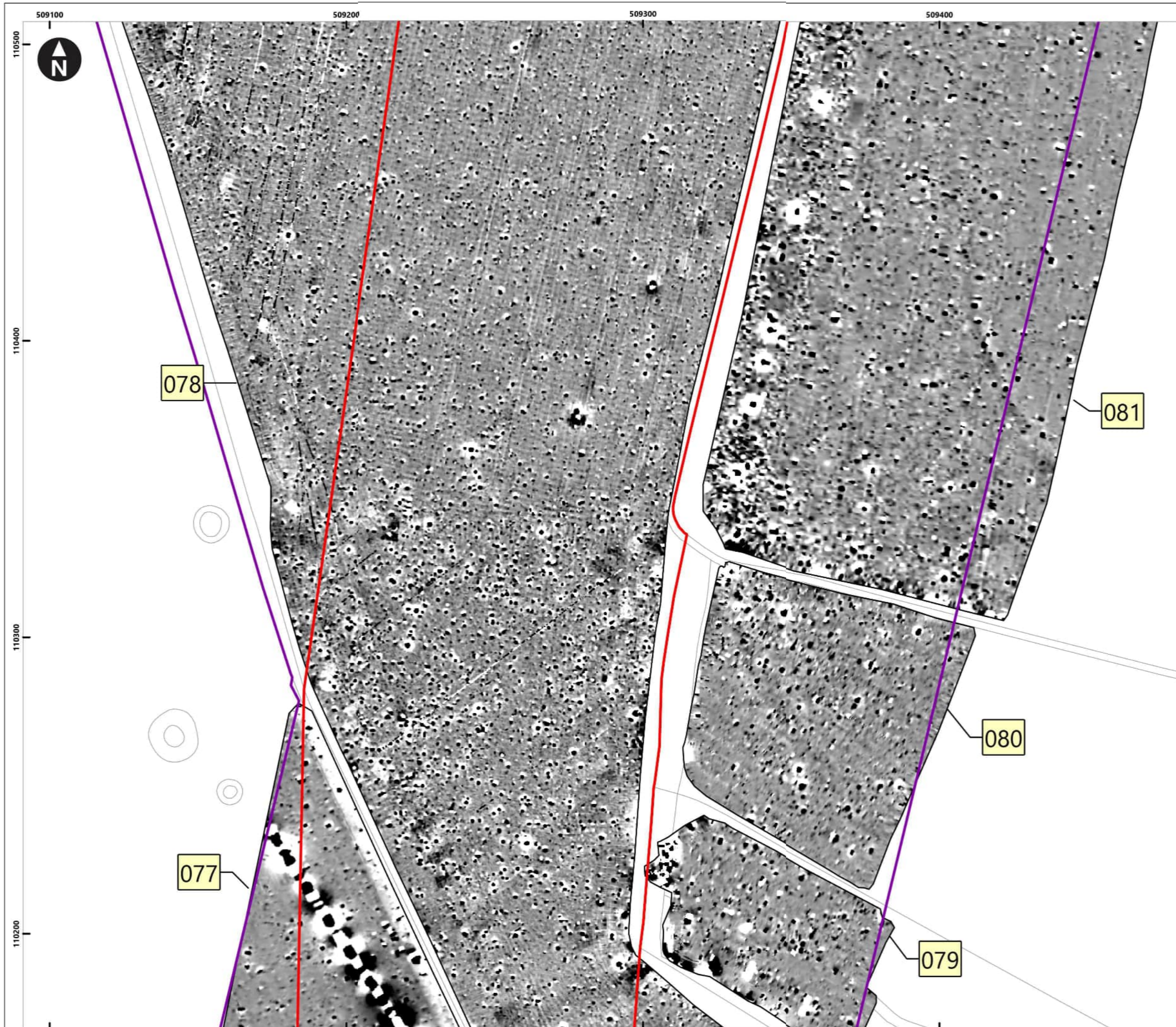
Rampion Extension Development

Rampion 2 Offshore Wind Farm

Figure 5.55: Processed gradiometer data - greyscale image

Onshore Archaeological Geophysical Survey

System Identifier: 42285-WSPE-ES-ON-FG-OH-0013				Version: 1.0
Company: AOC	Drawn By: SO	Chk/Aprvd: WSP	Drawn Date: 15/12/2023	Status: FINAL



Service Layer Credits: OS Open Background: Contains OS data © Crown Copyright and database right 2020
 © Crown copyright and database rights [2022] Ordnance Survey 0100031673

Key

- Proposed DCO Order Limits
- Limits of Gradiometer Survey

3nT
 -2nT

1 Field Number

Map Frame Extent

Meters
 0 5 10 20 30 40
 1:1,250


Rampion Extension Development

Rampion 2 Offshore Wind Farm

Figure 5.56: Processed gradiometer data - greyscale image

Onshore Archaeological Geophysical Survey

System Identifier: 42285-WSPE-ES-ON-FG-OH-0013		Version: 1.0	
Company: AOC	Drawn By: SO	Chk/Aprvd: WSP	Drawn Date: 15/12/2023
		Status: FINAL	



Service Layer Credits: OS Open Background: Contains OS data © Crown Copyright and database right 2020
 © Crown copyright and database rights [2022] Ordnance Survey 0100031673

Key

- Proposed DCO Order Limits
- Limits of Gradiometer Survey

3nT
 -2nT

1 Field Number
 Map Frame Extent


0 5 10 20 30 40 Meters
 1:1,250

Rampion Extension Development

Rampion 2 Offshore Wind Farm

Figure 5.57: Processed gradiometer data - greyscale image
 Onshore Archaeological Geophysical Survey

System Identifier: 42285-WSPE-ES-ON-FG-OH-0013		Version: 1.0	
Company: AOC	Drawn By: SO	Chk/Aprvd: WSP	Drawn Date: 15/12/2023
		Status: FINAL	



Service Layer Credits: OS Open Background: Contains OS data © Crown Copyright and database right 2020
 © Crown copyright and database rights [2022] Ordnance Survey 0100031673

Key

- Proposed DCO Order Limits
- Limits of Gradiometer Survey

3nT
-2nT

- Field Number
- Map Frame Extent

0 5 10 20 30 40
Meters
1:1,250


Rampion Extension Development

Rampion 2 Offshore Wind Farm

Figure 5.58: Processed gradiometer data - greyscale image

Onshore Archaeological Geophysical Survey

System Identifier: 42285-WSPE-ES-ON-FG-OH-0013		Version: 1.0	
Company: AOC	Drawn By: SO	Chk/Aprvd: WSP	Drawn Date: 15/12/2023
Status: FINAL			



Service Layer Credits: OS Open Background: Contains OS data © Crown Copyright and database right 2020
 © Crown copyright and database rights [2022] Ordnance Survey 0100031673

Key

- Proposed DCO Order Limits
- Limits of Gradiometer Survey

3nT
 -2nT

1 Field Number

Map Frame Extent

0 5 10 20 30 40
 Meters
 1:1,250


Rampion Extension Development

Rampion 2 Offshore Wind Farm

Figure 5.59: Processed gradiometer data - greyscale image


Onshore Archaeological Geophysical Survey

System Identifier: 42285-WSPE-ES-ON-FG-OH-0013				Version: 1.0
Company: AOC	Drawn By: SO	Chk/Aprvd: WSP	Drawn Date: 15/12/2023	Status: FINAL

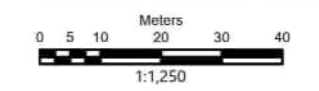
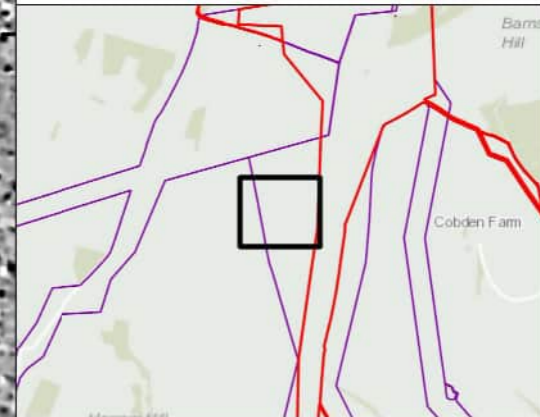


Service Layer Credits: OS Open Background: Contains OS data © Crown Copyright and database right 2020
 © Crown copyright and database rights [2022] Ordnance Survey 0100031673

- Key**
- Proposed DCO Order Limits
 - Limits of Gradiometer Survey



- Field Number
- Map Frame Extent



Rampion Extension Development




Rampion 2 Offshore Wind Farm

Figure 5.60: Processed gradiometer data - greyscale image

Onshore Archaeological Geophysical Survey

System Identifier: 42285-WSPE-ES-ON-FG-OH-0013				Version: 1.0
Company: AOC	Drawn By: SO	Chk/Aprvd: WSP	Drawn Date: 15/12/2023	Status: FINAL



Service Layer Credits: OS Open Background: Contains OS data © Crown Copyright and database right 2020
 © Crown copyright and database rights [2022] Ordnance Survey 0100031673

Key

- Proposed DCO Order Limits
- Limits of Gradiometer Survey

3nT
 -2nT

1 Field Number
 Map Frame Extent

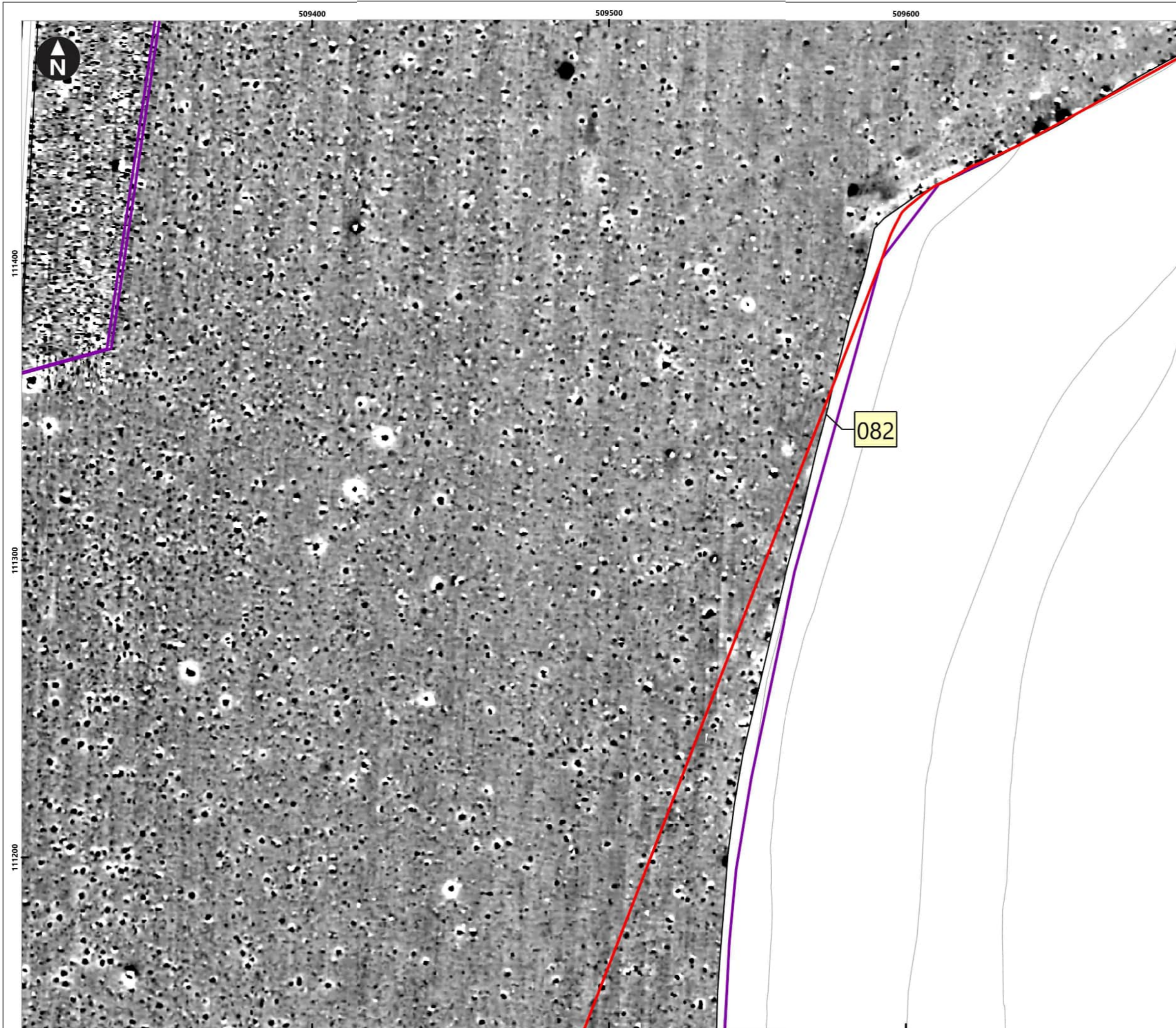
0 5 10 20 30 40
 Meters
 1:1,250

Rampion Extension Development

Rampion 2 Offshore Wind Farm

Figure 5.61: Processed gradiometer data - greyscale image
 Onshore Archaeological Geophysical Survey


System Identifier: 42285-WSPE-ES-ON-FG-OH-0013				Version: 1.0
Company: AOC	Drawn By: SO	Chk/Aprvd: WSP	Drawn Date: 15/12/2023	Status: FINAL



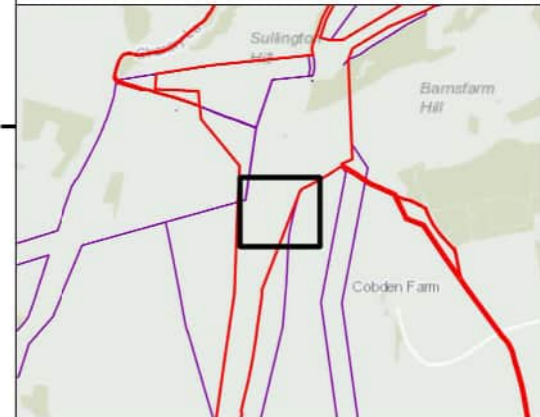
Service Layer Credits: OS Open Background: Contains OS data © Crown Copyright and database right 2020
 © Crown copyright and database rights [2022] Ordnance Survey 0100031673

Key

- Proposed DCO Order Limits
- Limits of Gradiometer Survey


 3nT
-2nT

- 1 Field Number
- Map Frame Extent



0 5 10 20 30 40
Meters
1:1,250

Rampion Extension Development




Rampion 2 Offshore Wind Farm

Figure 5.62: Processed gradiometer data - greyscale image


Onshore Archaeological Geophysical Survey

System Identifier: 42285-WSPE-ES-ON-FG-OH-0013				Version: 1.0
Company: AOC	Drawn By: SO	Chk/Aprvd: WSP	Drawn Date: 15/12/2023	Status: FINAL

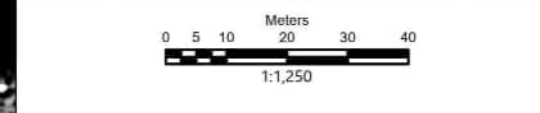
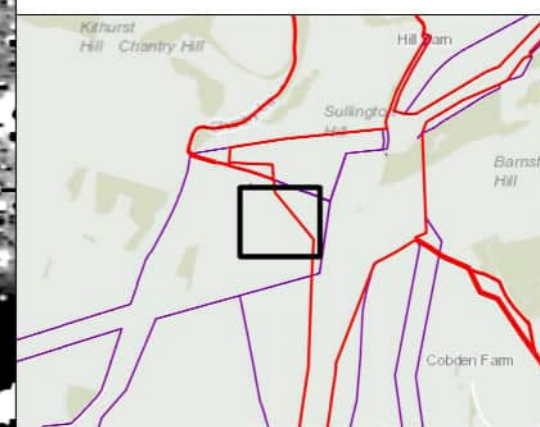


Service Layer Credits: OS Open Background: Contains OS data © Crown Copyright and database right 2020
 © Crown copyright and database rights [2022] Ordnance Survey 0100031673

- Key**
- Proposed DCO Order Limits
 - Limits of Gradiometer Survey



- Field Number
- Map Frame Extent



Rampion Extension Development



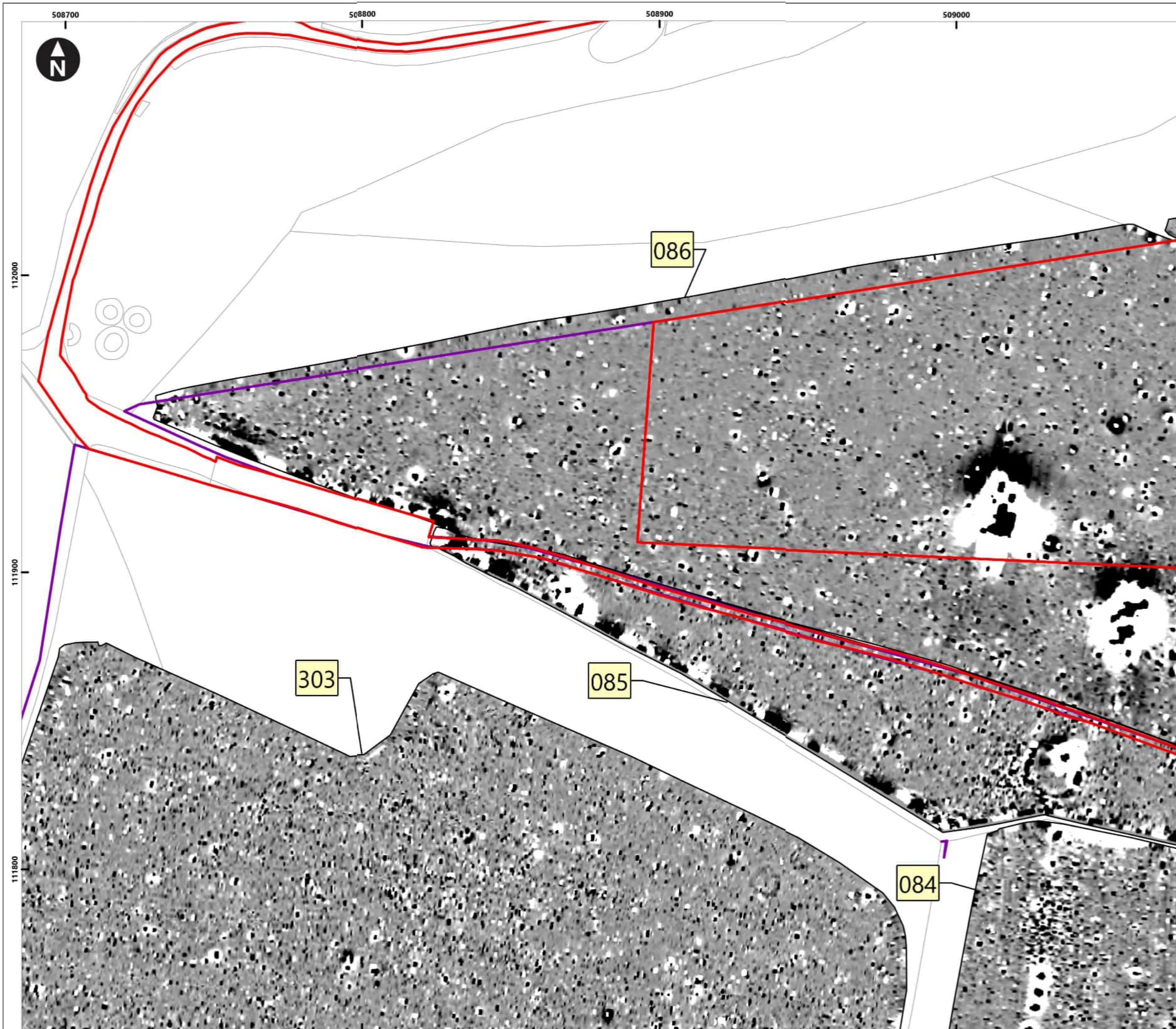
Rampion 2 Offshore Wind Farm

Figure 5.63: Processed gradiometer data - greyscale image

Onshore Archaeological Geophysical Survey

System Identifier:		Version:
42285-WSPE-ES-ON-FG-OH-0013		1.0

Company:	Drawn By:	Chk/Aprvd:	Drawn Date:	Status:
AOC	SO	WSP	15/12/2023	FINAL



Service Layer Credits: OS Open Background: Contains OS data © Crown Copyright and database right 2020
 © Crown copyright and database rights [2022] Ordnance Survey 0100031673

Key

- Proposed DCO Order Limits
- Limits of Gradiometer Survey

3nT
 -2nT

1 Field Number
 Map Frame Extent


0 5 10 20 30 40 Meters
 1:1,250

Rampion Extension Development

Rampion 2 Offshore Wind Farm

Figure 5.64: Processed gradiometer data - greyscale image
 Onshore Archaeological Geophysical Survey

System Identifier: 42285-WSPE-ES-ON-FG-OH-0013				Version: 1.0
Company: AOC	Drawn By: SO	Chk/Aprvd: WSP	Drawn Date: 15/12/2023	Status: FINAL



Service Layer Credits: OS Open Background: Contains OS data © Crown Copyright and database right 2020
 © Crown copyright and database rights [2022] Ordnance Survey 0100031673

Key

- Proposed DCO Order Limits
- Limits of Gradiometer Survey
- Unsuitable

3nT
 -2nT

1 Field Number
 Map Frame Extent

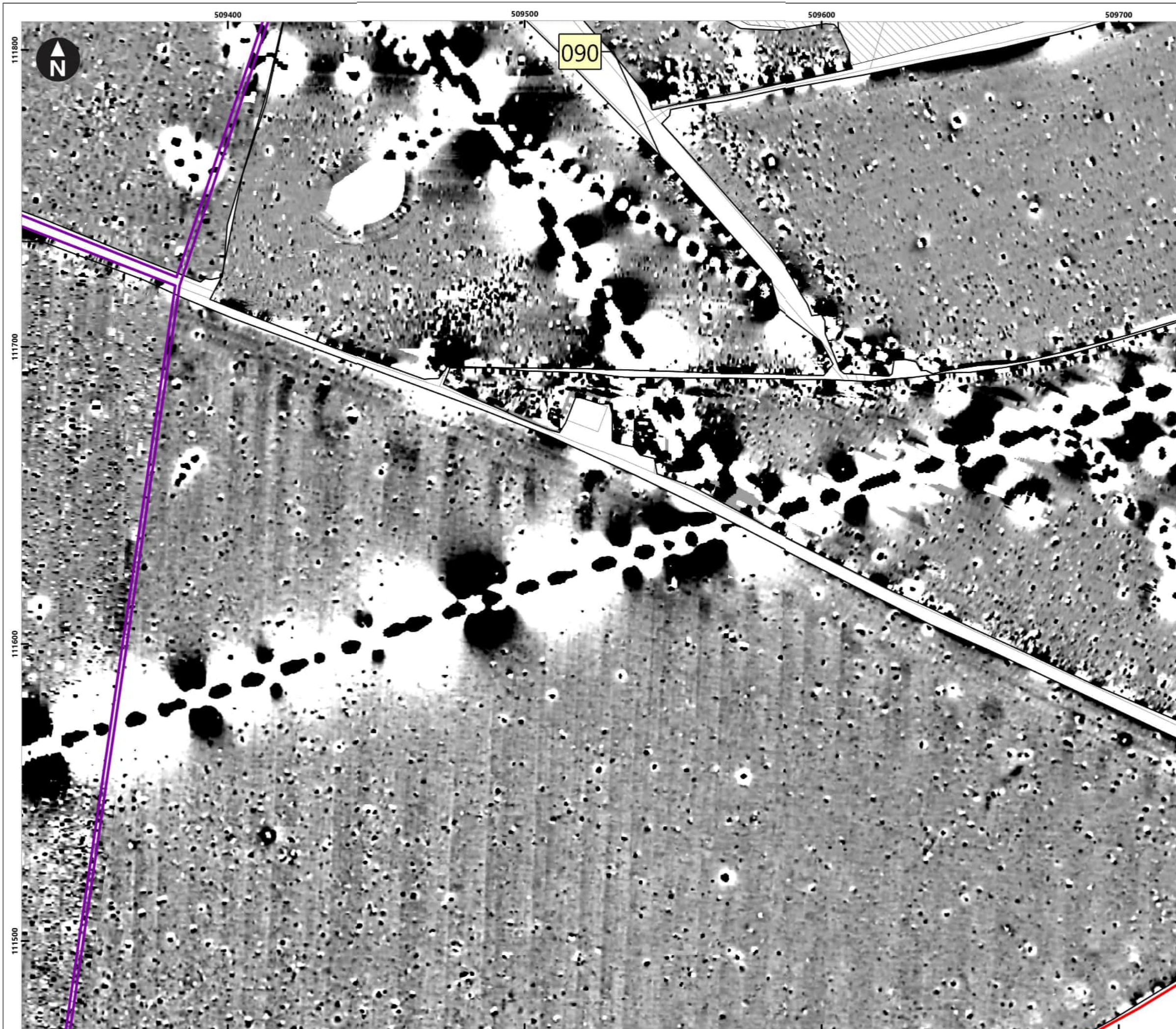
0 5 10 20 30 40 Meters
 1:1,250

Rampion Extension Development

Rampion 2 Offshore Wind Farm

Figure 5.65: Processed gradiometer data - greyscale image
 Onshore Archaeological Geophysical Survey

System Identifier: 42285-WSPE-ES-ON-FG-OH-0013				Version: 1.0
Company: AOC	Drawn By: SO	Chk/Aprvd: WSP	Drawn Date: 15/12/2023	Status: FINAL



Service Layer Credits: OS Open Background: Contains OS data © Crown Copyright and database right 2020
 © Crown copyright and database rights [2022] Ordnance Survey 0100031673

Key

- Proposed DCO Order Limits
- Limits of Gradiometer Survey
- Unsuitable

3nT

-2nT

1 Field Number

Map Frame Extent

0 5 10 20 30 40
 Meters
 1:1,250

Rampion Extension Development

Rampion 2 Offshore Wind Farm


Figure 5.66: Processed gradiometer data - greyscale image
 Onshore Archaeological Geophysical Survey

System Identifier: 42285-WSPE-ES-ON-FG-OH-0013				Version: 1.0
Company: AOC	Drawn By: SO	Chk/Aprvd: WSP	Drawn Date: 15/12/2023	Status: FINAL

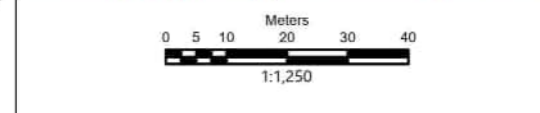
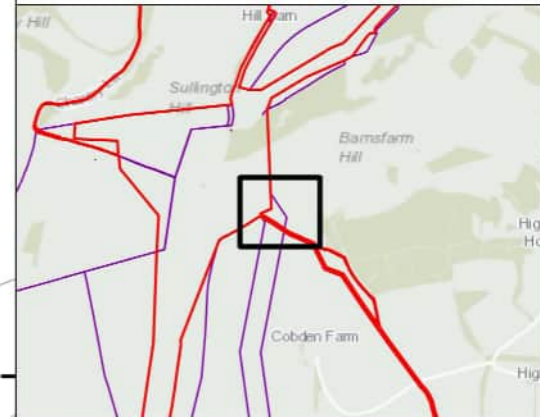


Service Layer Credits: OS Open Background: Contains OS data © Crown Copyright and database right 2020
 © Crown copyright and database rights [2022] Ordnance Survey 0100031673

- Key**
- Proposed DCO Order Limits
 - Limits of Gradiometer Survey



- Field Number
- Map Frame Extent



Rampion Extension Development

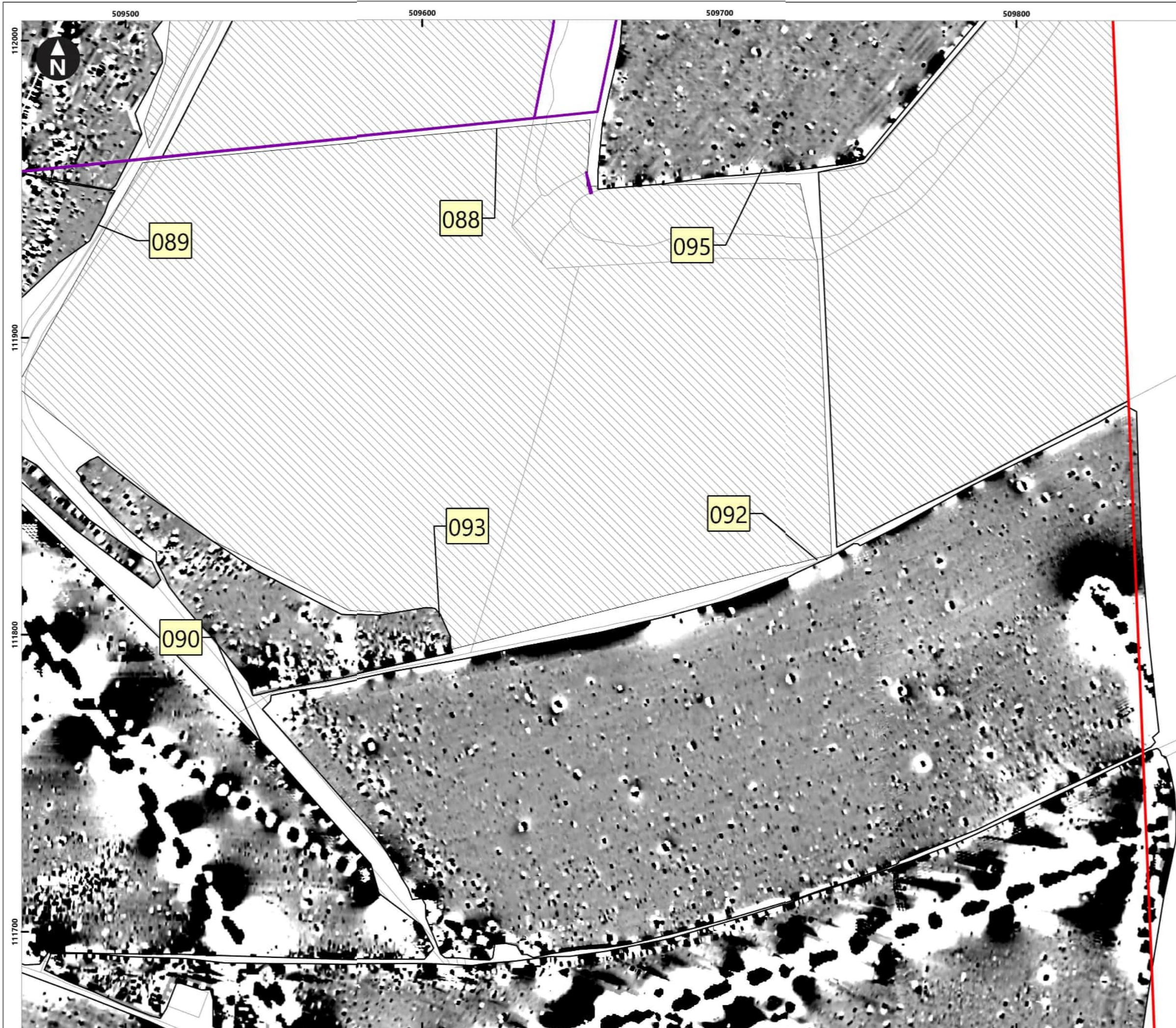


Rampion 2 Offshore Wind Farm

Figure 5.67: Processed gradiometer data - greyscale image

Onshore Archaeological Geophysical Survey

System Identifier: 42285-WSPE-ES-ON-FG-OH-0013				Version: 1.0
Company: AOC	Drawn By: SO	Chk/Aprvd: WSP	Drawn Date: 15/12/2023	Status: FINAL



Service Layer Credits: OS Open Background: Contains OS data © Crown Copyright and database right 2020
 © Crown copyright and database rights [2022] Ordnance Survey 0100031673

Key

- Proposed DCO Order Limits
- Limits of Gradiometer Survey
- Unsuitable

3nT
 -2nT

1 Field Number

Map Frame Extent

0 5 10 20 30 40
 Meters
 1:1,250

Rampion Extension Development

Rampion 2 Offshore Wind Farm

Figure 5.68: Processed gradiometer data - greyscale image

Onshore Archaeological Geophysical Survey

System Identifier: 42285-WSPE-ES-ON-FG-OH-0013				Version: 1.0
Company: AOC	Drawn By: SO	Chk/Aprvd: WSP	Drawn Date: 15/12/2023	Status: FINAL



Service Layer Credits: OS Open Background: Contains OS data © Crown Copyright and database right 2020
 © Crown copyright and database rights [2022] Ordnance Survey 0100031673

Key

- Proposed DCO Order Limits
- Limits of Gradiometer Survey
- Unsuitable

3nT
 -2nT

1 Field Number
 Map Frame Extent

0 5 10 20 30 40
 Meters
 1:1,250

Rampion Extension Development

Rampion 2 Offshore Wind Farm


Figure 5.69: Processed gradiometer data - greyscale image
 Onshore Archaeological Geophysical Survey

System Identifier: 42285-WSPE-ES-ON-FG-OH-0013		Version: 1.0
Company: AOC	Drawn By: SO	Chk/Aprvd: WSP Drawn Date: 15/12/2023 Status: FINAL

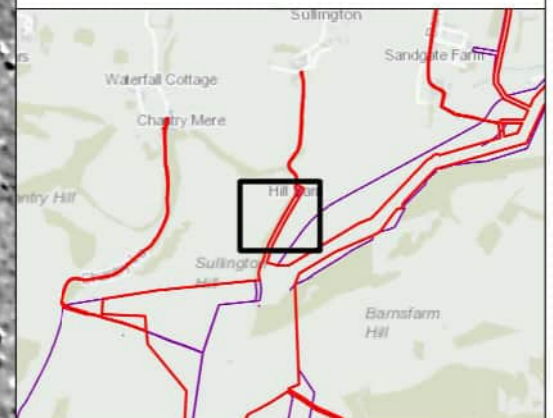


Service Layer Credits: OS Open Background: Contains OS data © Crown Copyright and database right 2020
 © Crown copyright and database rights [2022] Ordnance Survey 0100031673

- Key**
- Proposed DCO Order Limits
 - Limits of Gradiometer Survey
 - Outstanding



- Field Number
- Map Frame Extent



Rampion Extension Development

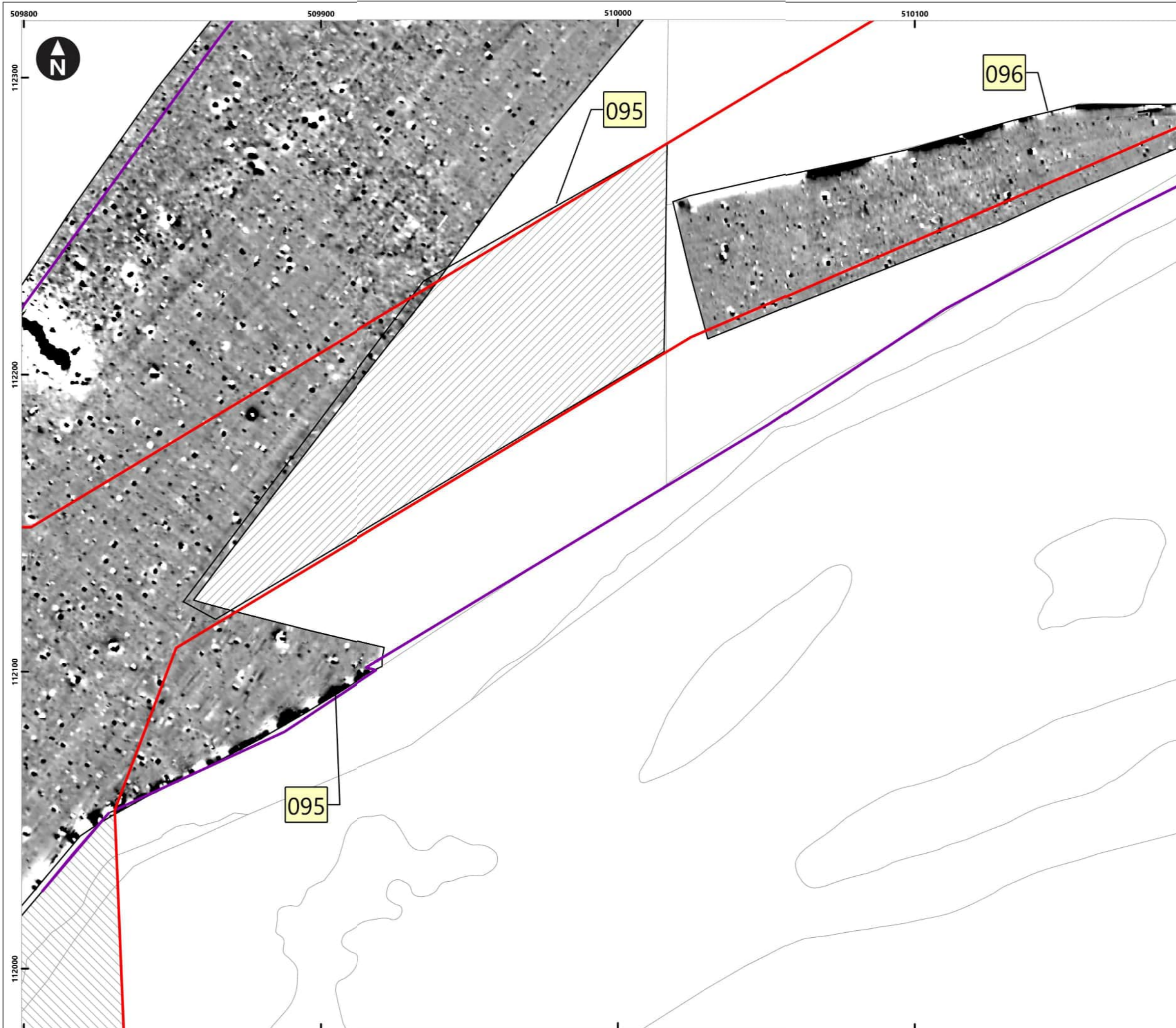


Rampion 2 Offshore Wind Farm

Figure 5.70: Processed gradiometer data - greyscale image

Onshore Archaeological Geophysical Survey

System Identifier: 42285-WSPE-ES-ON-FG-OH-0013				Version: 1.0
Company: AOC	Drawn By: SO	Chk/Aprvd: WSP	Drawn Date: 15/12/2023	Status: FINAL



Service Layer Credits: OS Open Background: Contains OS data © Crown Copyright and database right 2020
 © Crown copyright and database rights [2022] Ordnance Survey 0100031673

Key

- Proposed DCO Order Limits
- Limits of Gradiometer Survey
- Outstanding
- Unsuitable

3nT
 -2nT

1 Field Number
 Map Frame Extent

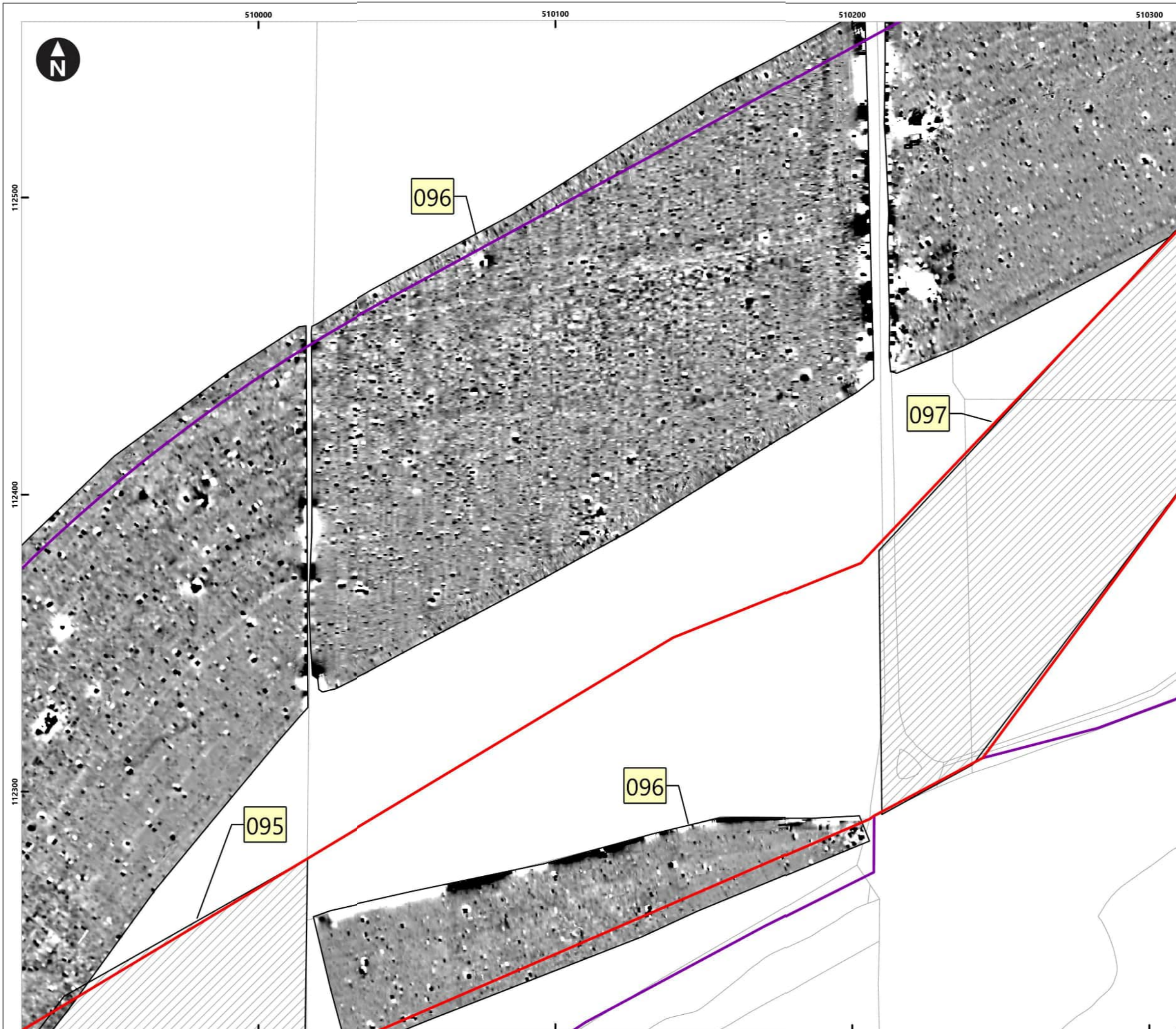
0 5 10 20 30 40
 Meters
 1:1,250

Rampion Extension Development

Rampion 2 Offshore Wind Farm

Figure 5.71: Processed gradiometer data - greyscale image
 Onshore Archaeological Geophysical Survey

System Identifier: 42285-WSPE-ES-ON-FG-OH-0013		Version: 1.0	
Company: AOC	Drawn By: SO	Chk/Aprvd: WSP	Drawn Date: 15/12/2023
Status: FINAL			



Service Layer Credits: OS Open Background: Contains OS data © Crown Copyright and database right 2020
 © Crown copyright and database rights [2022] Ordnance Survey 0100031673

Key

- Proposed DCO Order Limits
- Limits of Gradiometer Survey
- Outstanding

3nT
 -2nT

1 Field Number

Map Frame Extent

Meters
 0 5 10 20 30 40
 1:1,250

Rampion Extension Development

Rampion 2 Offshore Wind Farm

Figure 5.72: Processed gradiometer data - greyscale image

Onshore Archaeological Geophysical Survey

System Identifier: 42285-WSPE-ES-ON-FG-OH-0013		Version: 1.0
Company: AOC	Drawn By: SO	Chk/Aprvd: WSP
Drawn Date: 15/12/2023	Status: FINAL	



Service Layer Credits: OS Open Background: Contains OS data © Crown Copyright and database right 2020
 © Crown copyright and database rights [2022] Ordnance Survey 0100031673

Key

- Proposed DCO Order Limits
- Limits of Gradiometer Survey
- Outstanding

3nT
 -2nT

1 Field Number
 Map Frame Extent

0 5 10 20 30 40
 Meters
 1:1,250

Rampion Extension Development

Rampion 2 Offshore Wind Farm

Figure 5.73: Processed gradiometer data - greyscale image
 Onshore Archaeological Geophysical Survey

System Identifier: 42285-WSPE-ES-ON-FG-OH-0013				Version: 1.0
Company: AOC	Drawn By: SO	Chk/Aprvd: WSP	Drawn Date: 15/12/2023	Status: FINAL



Service Layer Credits: OS Open Background: Contains OS data © Crown Copyright and database right 2020
 © Crown copyright and database rights [2022] Ordnance Survey 0100031673

Key

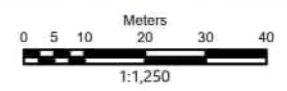
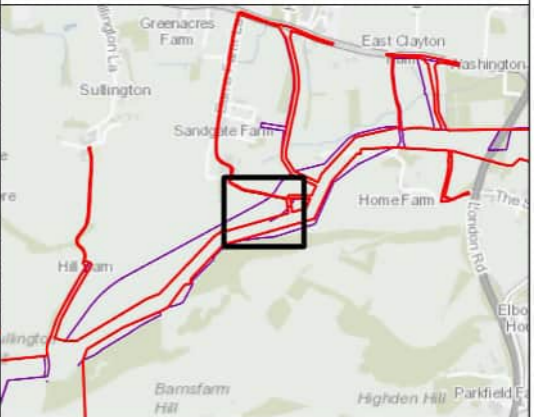
- Proposed DCO Order Limits
- Limits of Gradiometer Survey
- Outstanding

3nT

-2nT

1 Field Number

Map Frame Extent



Rampion Extension Development

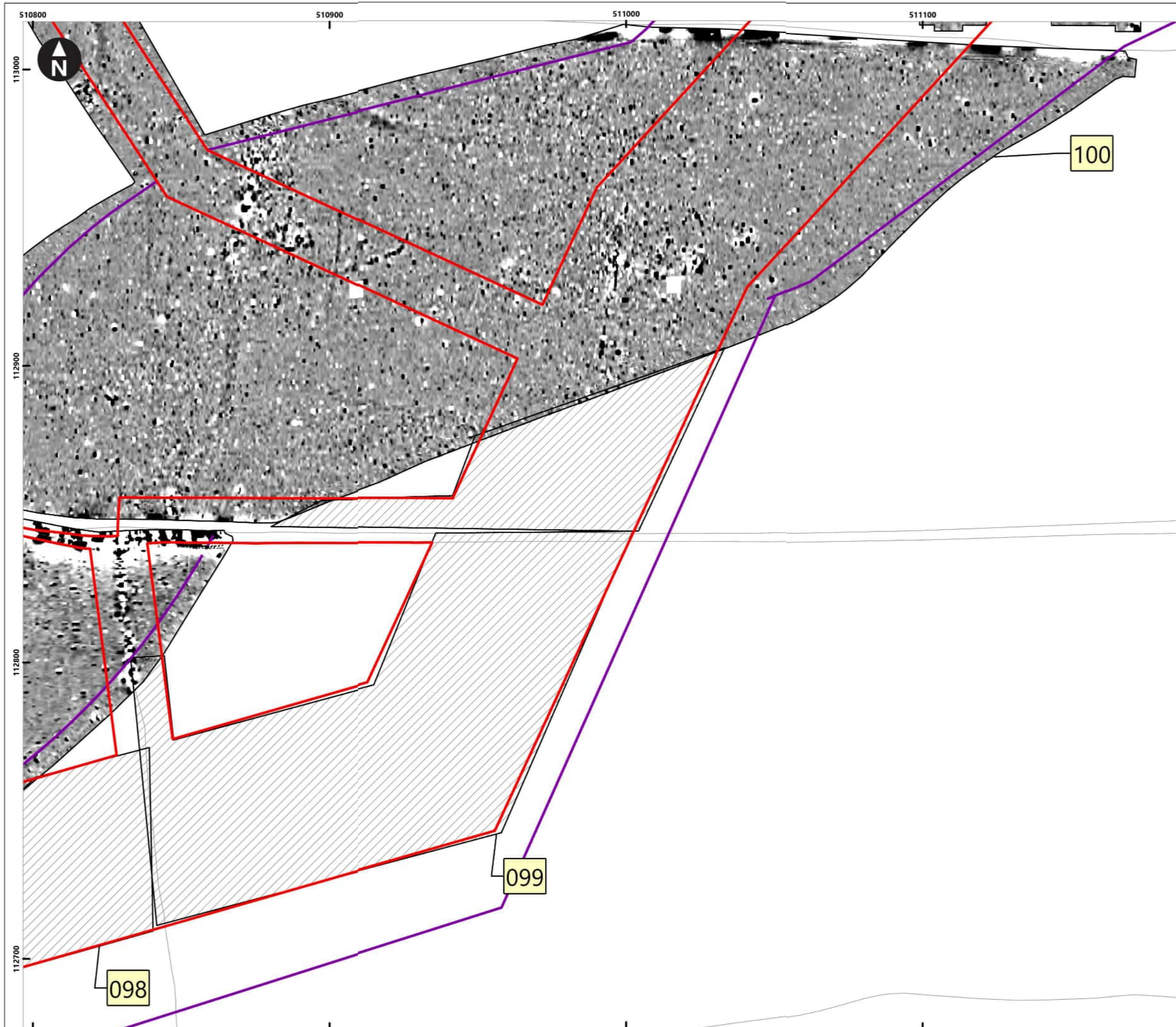


Rampion 2 Offshore Wind Farm

Figure 5.74: Processed gradiometer data - greyscale image

Onshore Archaeological Geophysical Survey

System Identifier: 42285-WSPE-ES-ON-FG-OH-0013				Version: 1.0
Company: AOC	Drawn By: SO	Chk/Aprvd: WSP	Drawn Date: 15/12/2023	Status: FINAL



Service Layer Credits: OS Open Background: Contains OS data © Crown Copyright and database right 2020
 © Crown copyright and database rights [2022] Ordnance Survey 0100031673

Key

- Proposed DCO Order Limits
- Limits of Gradiometer Survey
- Outstanding

3nT
 -2nT

1 Field Number
 Map Frame Extent

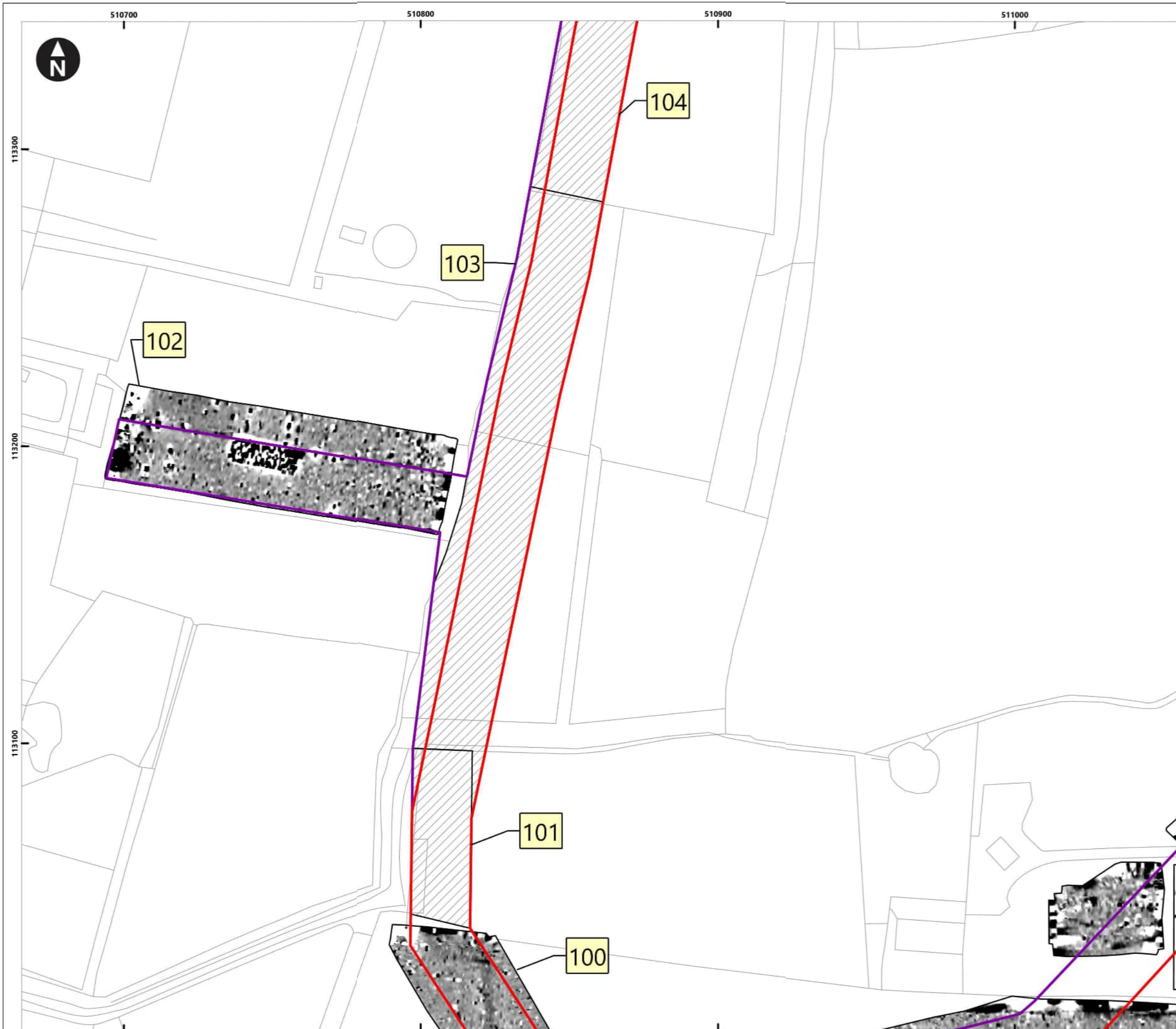
0 5 10 20 30 40
 Meters
 1:1,250

Rampion Extension Development

Rampion 2 Offshore Wind Farm

Figure 5.75: Processed gradiometer data - greyscale image
 Onshore Archaeological Geophysical Survey

System Identifier: 42285-WSPE-ES-ON-FG-OH-0013		Version: 1.0
Company: AOC	Drawn By: SO	Chk/Aprvd: WSP
Drawn Date: 15/12/2023	Status: FINAL	



Service Layer Credits: OS Open Background: Contains OS data © Crown Copyright and database right 2020
 © Crown copyright and database rights [2022] Ordnance Survey 0100031673

Key

- Proposed DCO Order Limits
- Limits of Gradiometer Survey
- Outstanding

3nT
 -2nT

1 Field Number
 Map Frame Extent

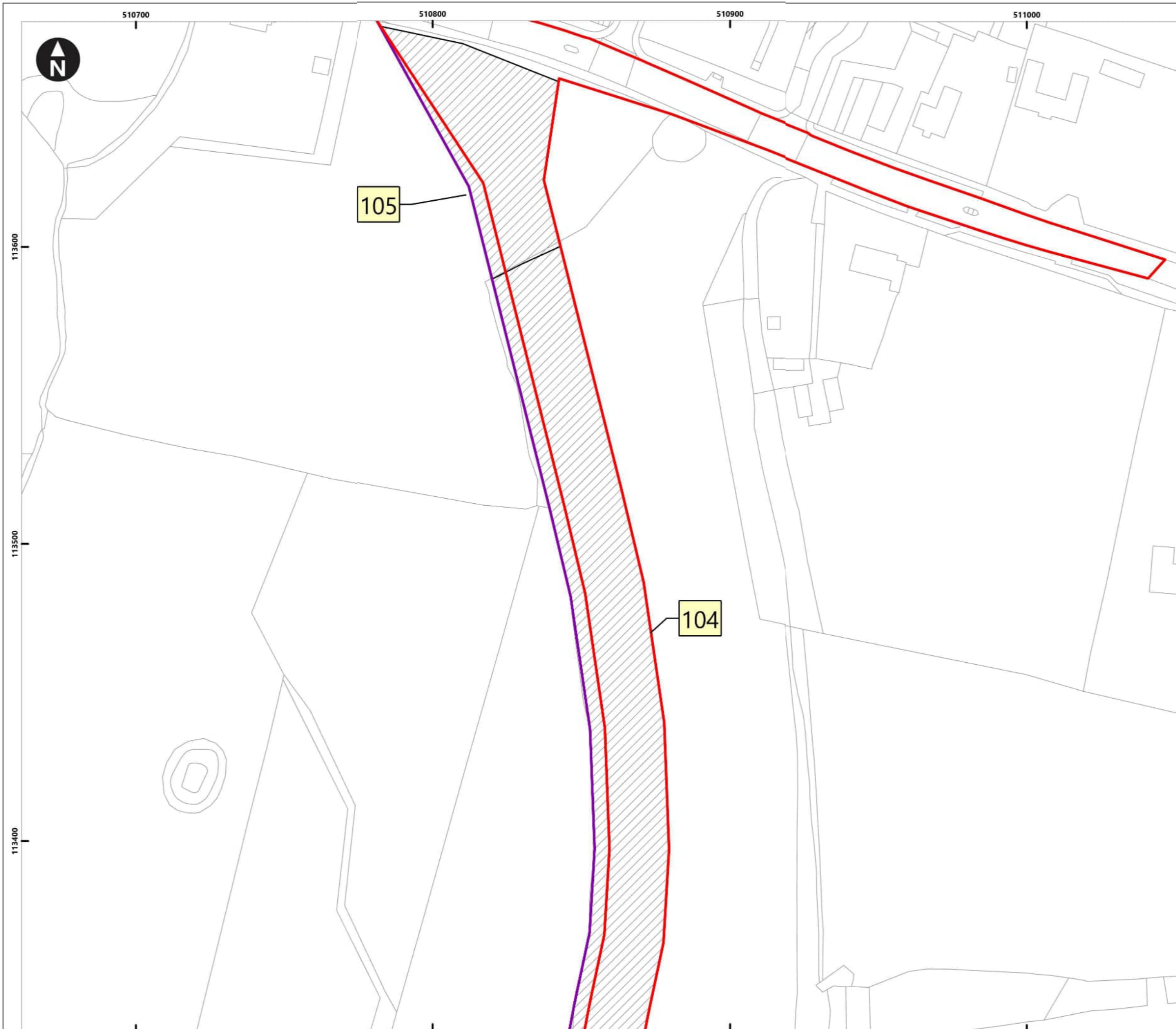
Meters
 0 5 10 20 30 40
 1:1,250

Rampion Extension Development

Rampion 2 Offshore Wind Farm

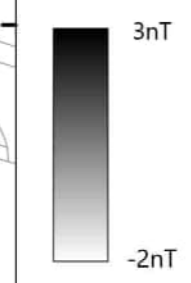
Figure 5.76: Processed gradiometer data - greyscale image
 Onshore Archaeological Geophysical Survey

System Identifier: 42285-WSP-ES-ON-FG-OH-0013		Version: 1.0
Company: AOC	Drawn By: SO	Chk/Aprvd: WSP
Drawn Date: 15/12/2023	Status: FINAL	

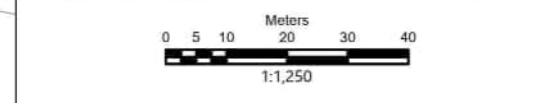
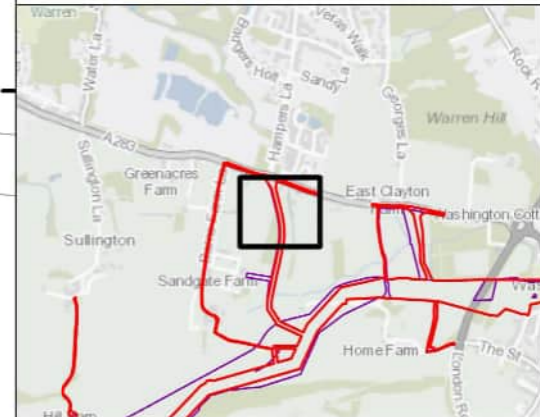


Service Layer Credits: OS Open Background: Contains OS data © Crown Copyright and database right 2020
 © Crown copyright and database rights [2022] Ordnance Survey 0100031673

- Key**
- Proposed DCO Order Limits
 - Limits of Gradiometer Survey
 - Outstanding



- 1 Field Number
- Map Frame Extent



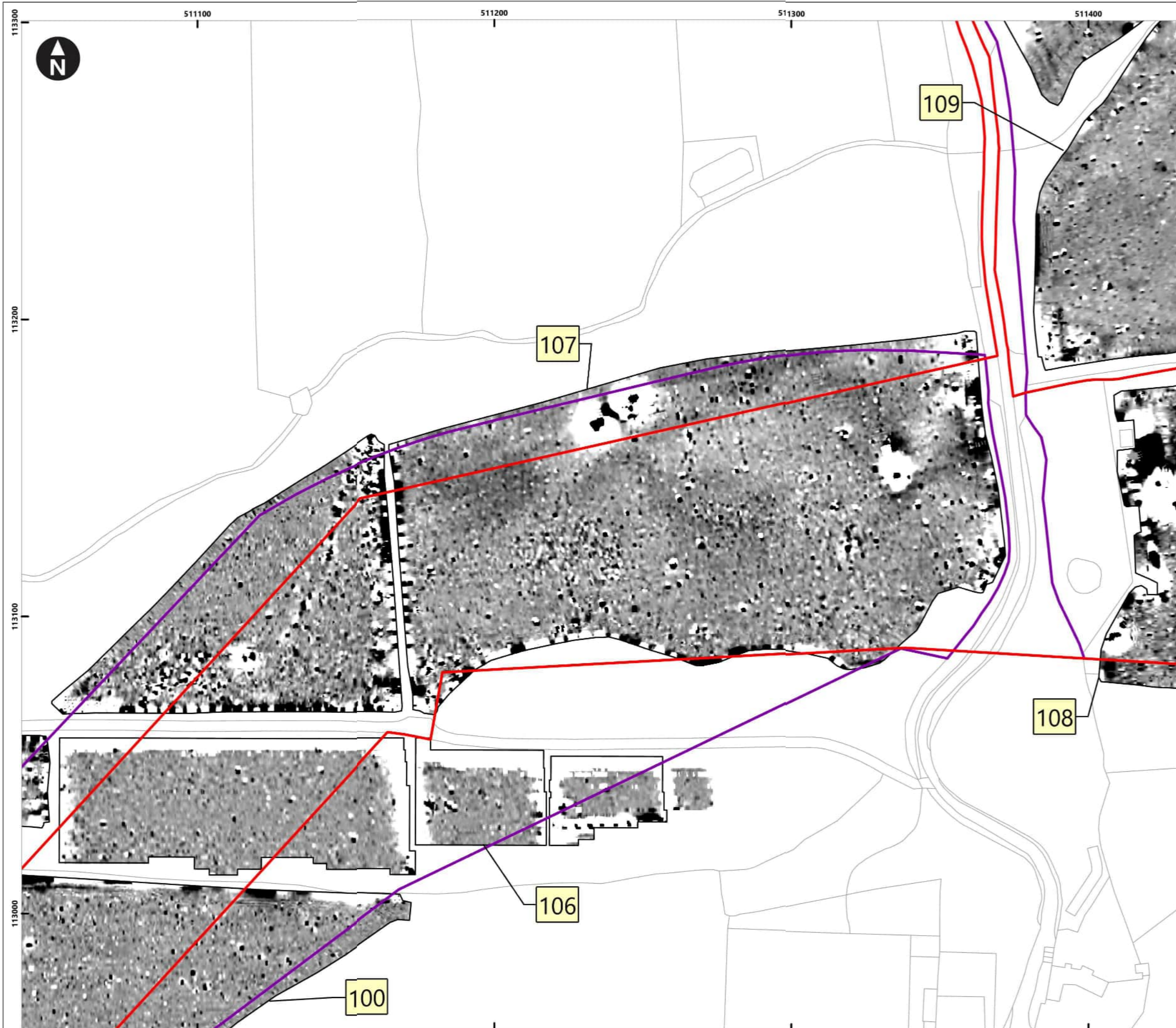
Rampion Extension Development

Rampion 2 Offshore Wind Farm

Figure 5.77: Processed gradiometer data - greyscale image

Onshore Archaeological Geophysical Survey


System Identifier: 42285-WSPE-ES-ON-FG-OH-0013				Version: 1.0
Company: AOC	Drawn By: SO	Chk/Aprvd: WSP	Drawn Date: 15/12/2023	Status: FINAL



Service Layer Credits: OS Open Background: Contains OS data © Crown Copyright and database right 2020
 © Crown copyright and database rights [2022] Ordnance Survey 0100031673

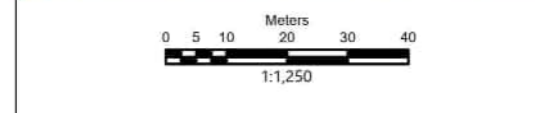
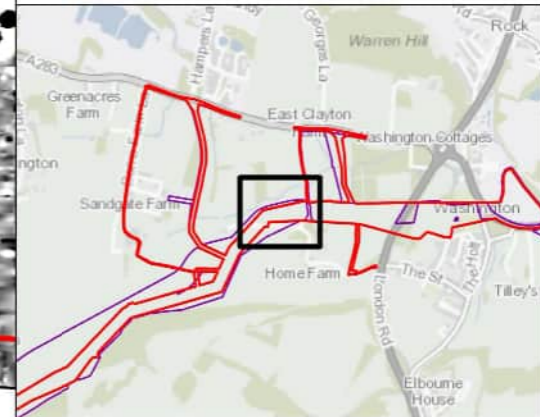
Key

- Proposed DCO Order Limits
- Limits of Gradiometer Survey

3nT

-2nT

1 Field Number

Map Frame Extent



Rampion Extension Development



Rampion 2 Offshore Wind Farm

Figure 5.78: Processed gradiometer data - greyscale image

Onshore Archaeological Geophysical Survey

System Identifier: 42285-WSPE-ES-ON-FG-OH-0013				Version: 1.0
Company: AOC	Drawn By: SO	Chk/Aprvd: WSP	Drawn Date: 15/12/2023	Status: FINAL



Service Layer Credits: OS Open Background: Contains OS data © Crown Copyright and database right 2020
 © Crown copyright and database rights [2022] Ordnance Survey 0100031673

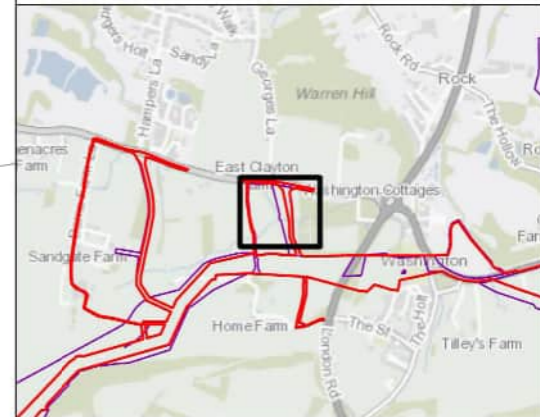
Key

- Proposed DCO Order Limits
- Limits of Gradiometer Survey


3nT

-2nT

- Field Number
- Map Frame Extent



Rampion Extension Development

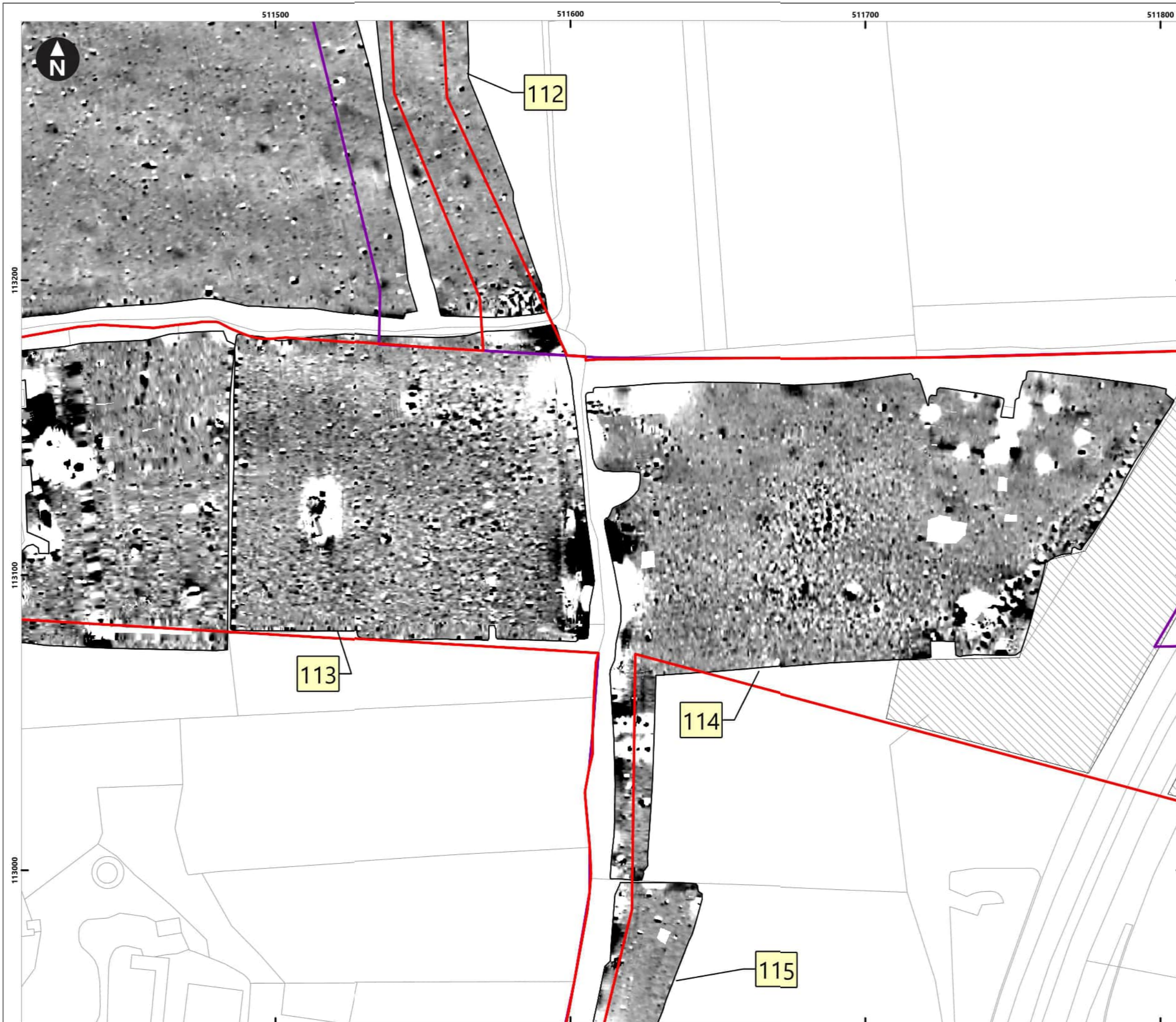


Rampion 2 Offshore Wind Farm

Figure 5.79: Processed gradiometer data - greyscale image

Onshore Archaeological Geophysical Survey

System Identifier: 42285-WSPE-ES-ON-FG-OH-0013				Version: 1.0
Company: AOC	Drawn By: SO	Chk/Aprvd: WSP	Drawn Date: 15/12/2023	Status: FINAL



Service Layer Credits: OS Open Background: Contains OS data © Crown Copyright and database right 2020
 © Crown copyright and database rights [2022] Ordnance Survey 0100031673

Key

- Proposed DCO Order Limits
- Limits of Gradiometer Survey
- Unsuitable

3nT
 -2nT

1 Field Number
 Map Frame Extent

0 5 10 20 30 40
 Meters
 1:1,250

Rampion Extension Development

Rampion 2 Offshore Wind Farm

Figure 5.80: Processed gradiometer data - greyscale image
 Onshore Archaeological Geophysical Survey

System Identifier: 42285-WSPE-ES-ON-FG-OH-0013		Version: 1.0
Company: AOC	Drawn By: SO	Chk/Aprvd: WSP
Drawn Date: 15/12/2023	Status: FINAL	



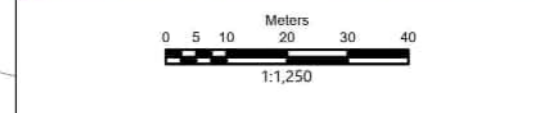
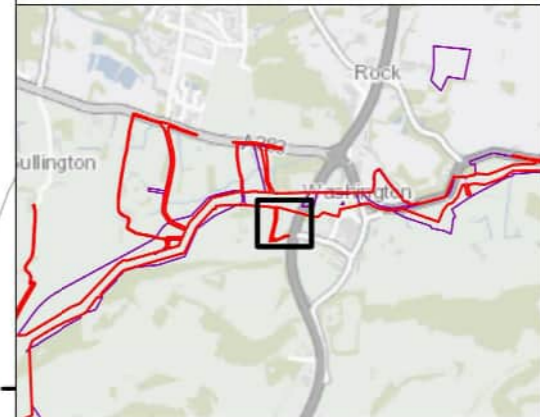
Service Layer Credits: OS Open Background: Contains OS data © Crown Copyright and database right 2020
 © Crown copyright and database rights [2022] Ordnance Survey 0100031673

Key

- Proposed DCO Order Limits
- Limits of Gradiometer Survey
- Unsuitable



- Field Number
- Map Frame Extent



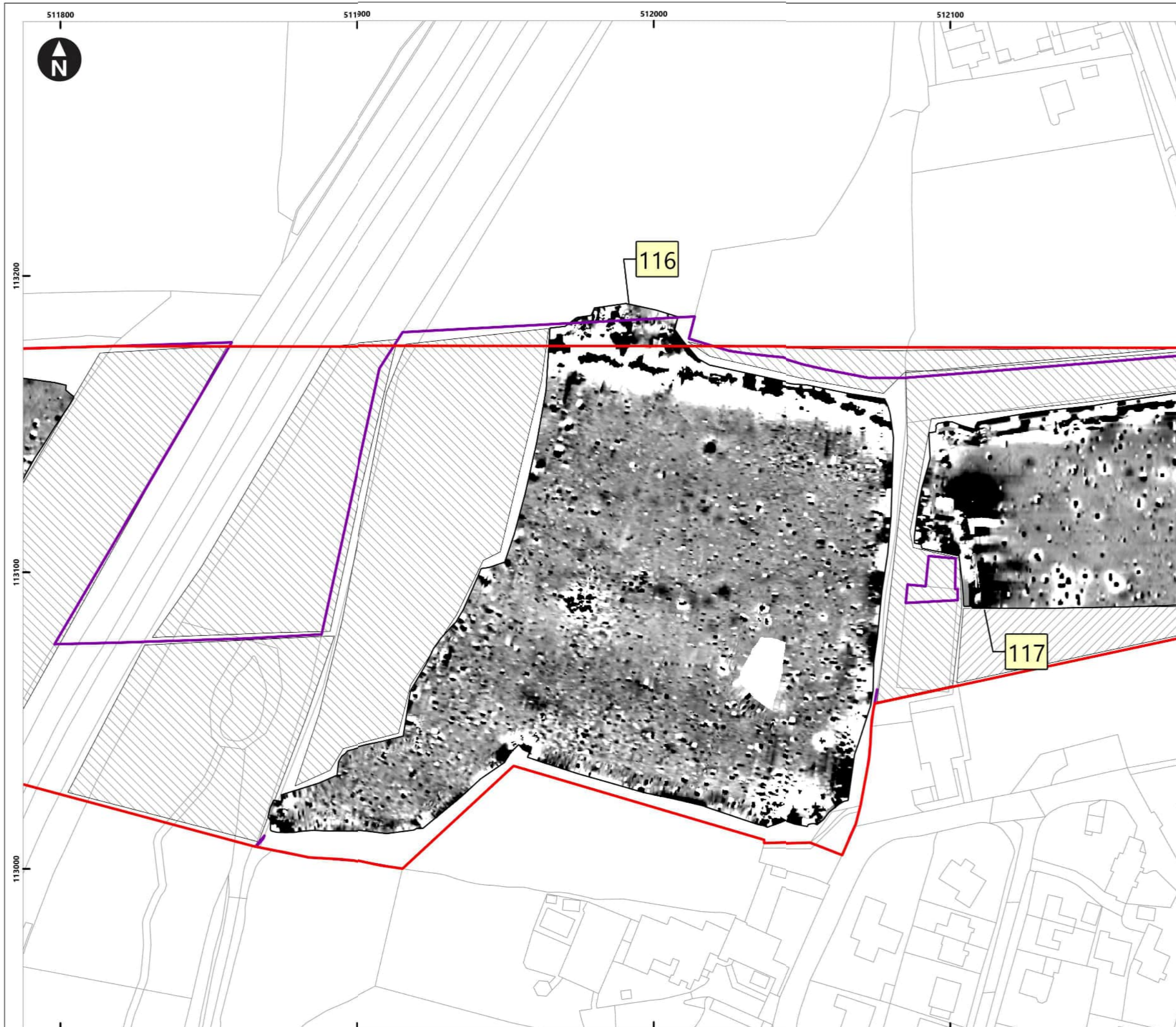
Rampion Extension Development

Rampion 2 Offshore Wind Farm

Figure 5.81: Processed gradiometer data - greyscale image

Onshore Archaeological Geophysical Survey

System Identifier:				Version:
42285-WSPE-ES-ON-FG-OH-0013				1.0
Company:	Drawn By:	Chk/Aprvd:	Drawn Date:	Status:
AOC	SO	WSP	15/12/2023	FINAL



Service Layer Credits: OS Open Background: Contains OS data © Crown Copyright and database right 2020
 © Crown copyright and database rights [2022] Ordnance Survey 0100031673

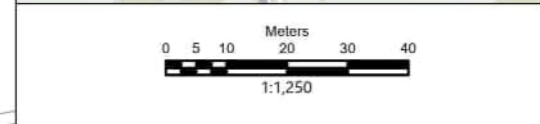
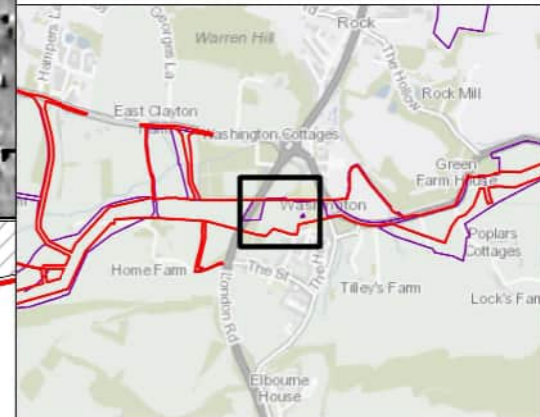
Key

- Proposed DCO Order Limits
- Limits of Gradiometer Survey
- Outstanding
- Unsuitable

3nT
-2nT

1 Field Number

Map Frame Extent



Rampion Extension Development



Rampion 2 Offshore Wind Farm

Figure 5.82: Processed gradiometer data - greyscale image

Onshore Archaeological Geophysical Survey

System Identifier: 42285-WSPE-ES-ON-FG-OH-0013				Version: 1.0
Company: AOC	Drawn By: SO	Chk/Aprvd: WSP	Drawn Date: 15/12/2023	Status: FINAL



Service Layer Credits: OS Open Background: Contains OS data © Crown Copyright and database right 2020
 © Crown copyright and database rights [2022] Ordnance Survey 0100031673

Key

- Proposed DCO Order Limits
- Limits of Gradiometer Survey
- Outstanding
- Unsuitable

3nT
 -2nT

1 Field Number

Map Frame Extent

0 5 10 20 30 40 Meters
 1:1,250

Rampion Extension Development

Rampion 2 Offshore Wind Farm

Figure 5.83: Processed gradiometer data - greyscale image

Onshore Archaeological Geophysical Survey

System Identifier: 42285-WSP-ES-ON-FG-OH-0013		Version: 1.0
Company: AOC	Drawn By: SO	Chk/Aprvd: WSP
Drawn Date: 15/12/2023	Status: FINAL	



Service Layer Credits: OS Open Background: Contains OS data © Crown Copyright and database right 2020
 © Crown copyright and database rights [2022] Ordnance Survey 0100031673

Key

- Proposed DCO Order Limits
- Limits of Gradiometer Survey
- Outstanding

3nT
 -2nT

1 Field Number
 Map Frame Extent

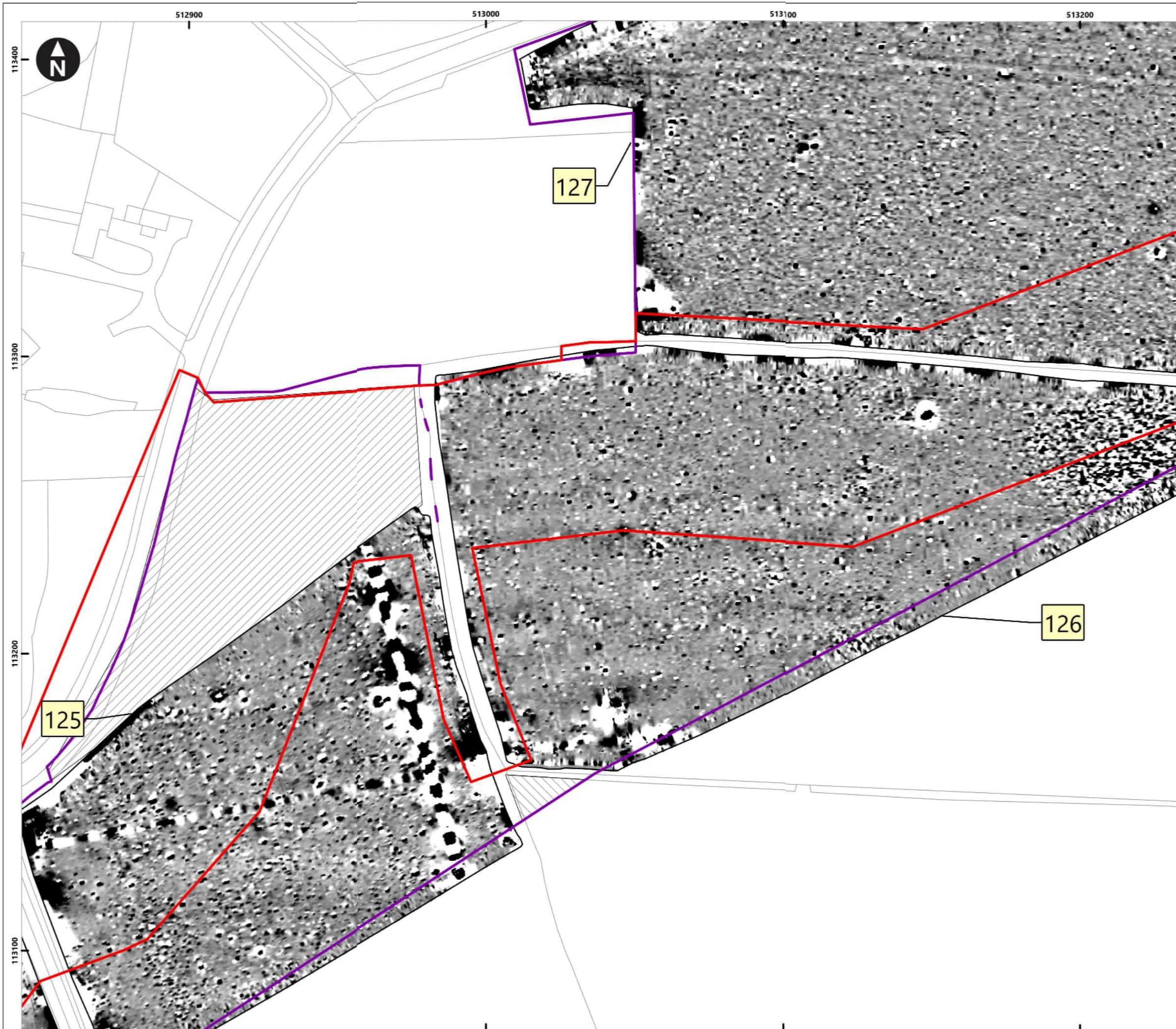
0 5 10 20 30 40 Meters
 1:1,250

Rampion Extension Development

Rampion 2 Offshore Wind Farm

Figure 5.84: Processed gradiometer data - greyscale image
 Onshore Archaeological Geophysical Survey


System Identifier: 42285-WSP-ES-ON-FG-OH-0013		Version: 1.0	
Company: AOC	Drawn By: SO	Chk/Aprvd: WSP	Drawn Date: 15/12/2023
		Status: FINAL	



Service Layer Credits: OS Open Background: Contains OS data © Crown Copyright and database right 2020
 © Crown copyright and database rights [2022] Ordnance Survey 0100031673

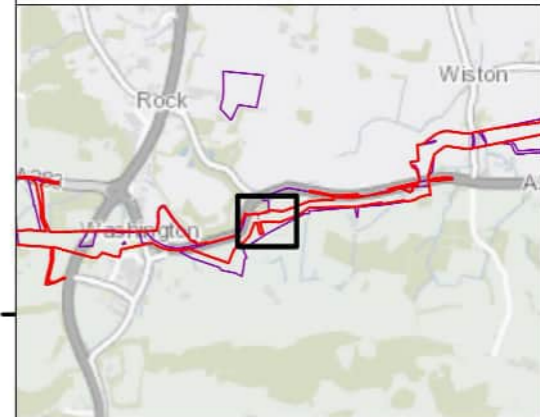
Key

- Proposed DCO Order Limits
- Limits of Gradiometer Survey
- Outstanding
- Unsuitable

3nT

-2nT


1 Field Number

Map Frame Extent



0 5 10 20 30 40
 Meters
 1:1,250

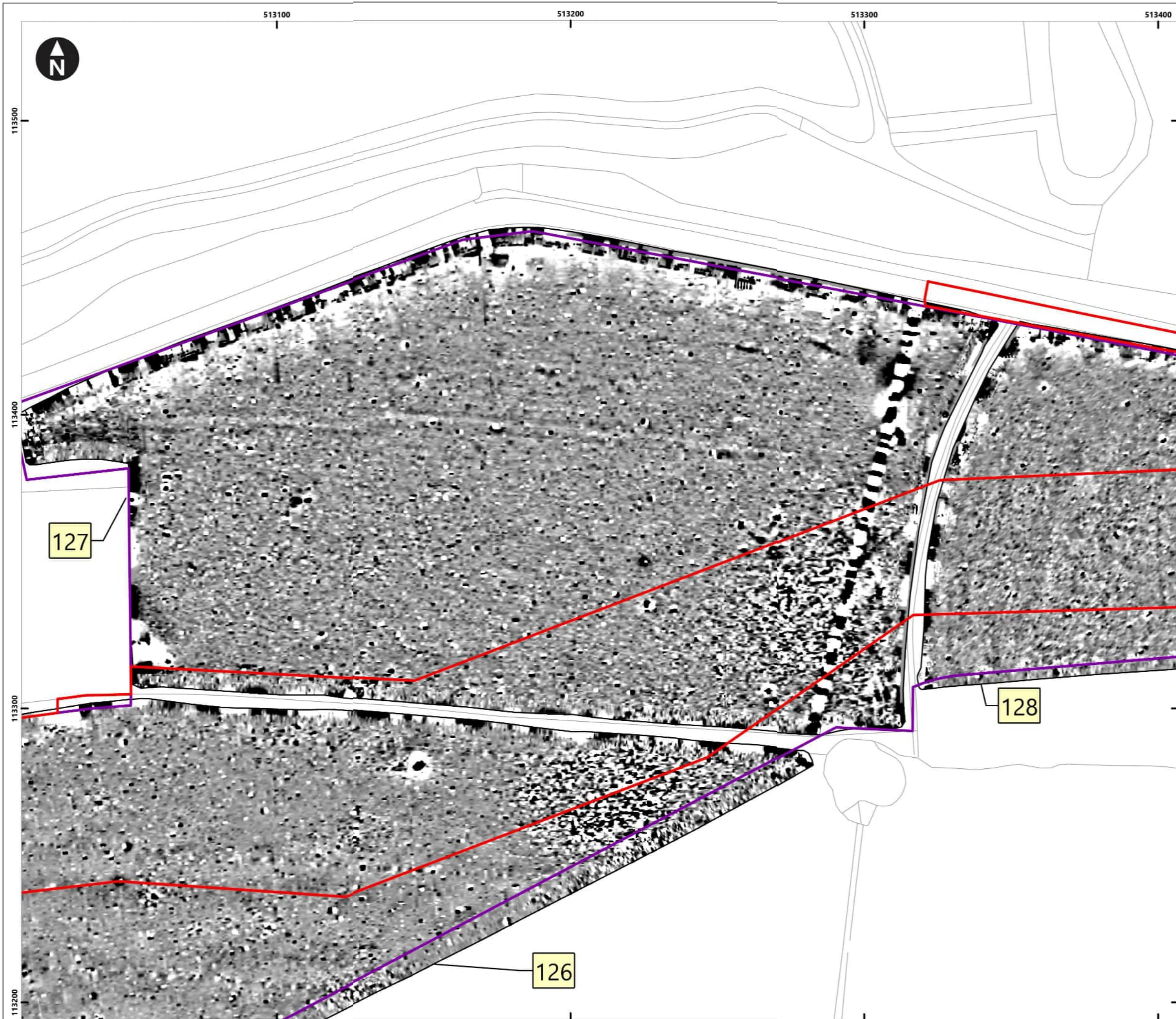
Rampion Extension Development



Rampion 2 Offshore Wind Farm


Figure 5.85: Processed gradiometer data - greyscale image
 Onshore Archaeological Geophysical Survey

System Identifier: 42285-WSP-ES-ON-FG-OH-0013		Version: 1.0	
Company: AOC	Drawn By: SO	Chk/Aprvd: WSP	Drawn Date: 15/12/2023
		Status: FINAL	

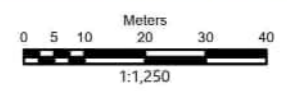
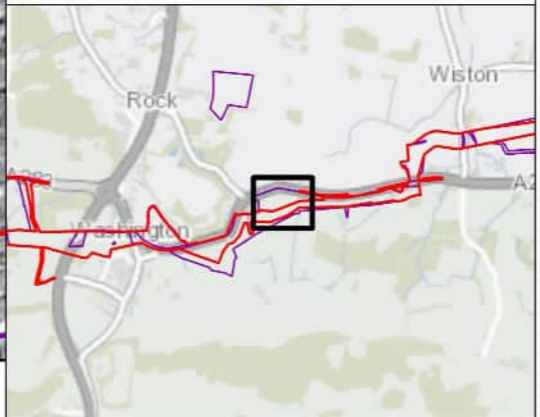


Service Layer Credits: OS Open Background: Contains OS data © Crown Copyright and database right 2020
 © Crown copyright and database rights [2022] Ordnance Survey 0100031673

- Key**
- Proposed DCO Order Limits
 - Limits of Gradiometer Survey



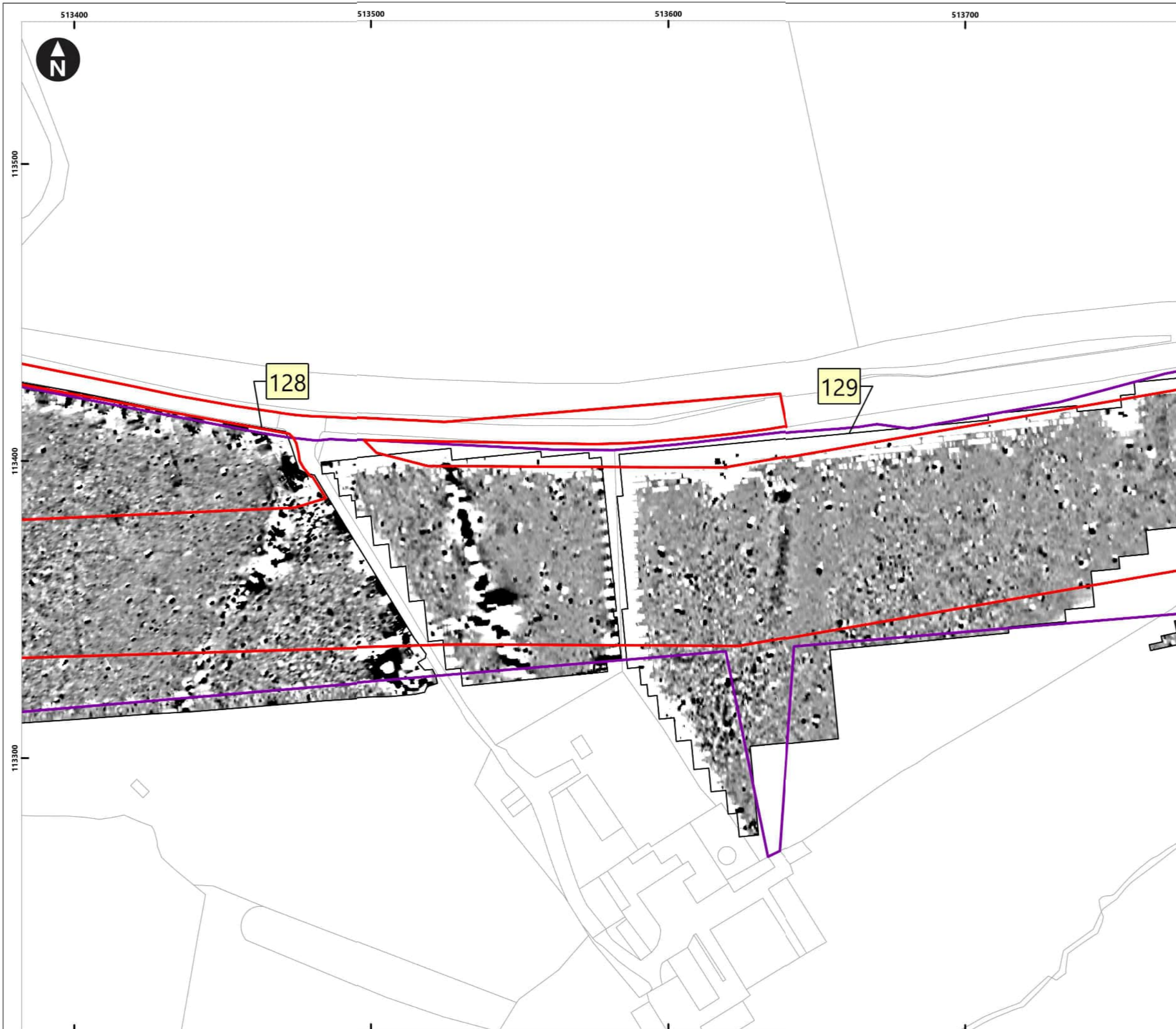
- Field Number
- Map Frame Extent



Rampion Extension Development


Rampion 2 Offshore Wind Farm
 Figure 5.86: Processed gradiometer data - greyscale image
 Onshore Archaeological Geophysical Survey


System Identifier: 42285-WSPE-ES-ON-FG-OH-0013				Version: 1.0
Company: AOC	Drawn By: SO	Chk/Aprvd: WSP	Drawn Date: 15/12/2023	Status: FINAL



Service Layer Credits: OS Open Background: Contains OS data © Crown Copyright and database right 2020
 © Crown copyright and database rights [2022] Ordnance Survey 0100031673

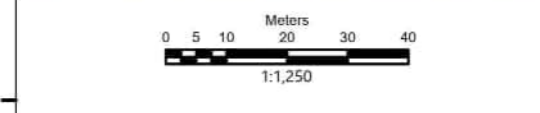
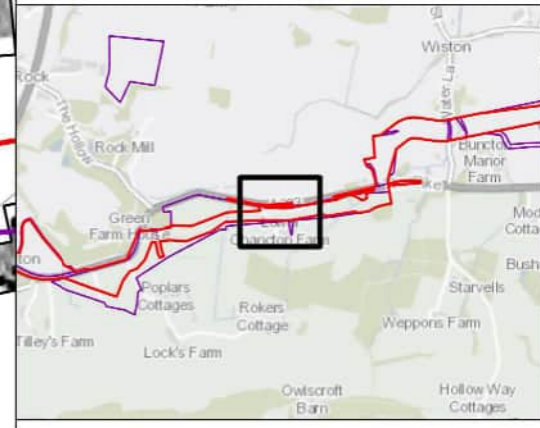
Key

- Proposed DCO Order Limits
- Limits of Gradiometer Survey

3nT

-2nT

1 Field Number

Map Frame Extent



Rampion Extension Development



Rampion 2 Offshore Wind Farm

Figure 5.87: Processed gradiometer data - greyscale image

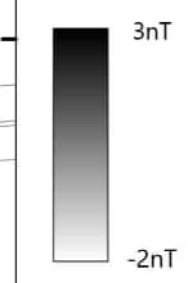
Onshore Archaeological Geophysical Survey

System Identifier: 42285-WSPE-ES-ON-FG-OH-0013				Version: 1.0
Company: AOC	Drawn By: SO	Chk/Aprvd: WSP	Drawn Date: 15/12/2023	Status: FINAL

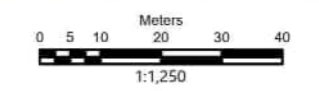
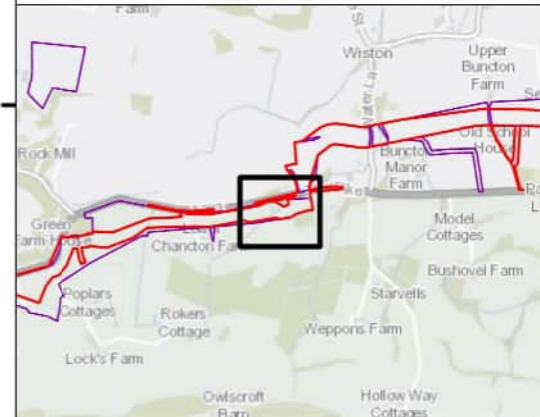


Service Layer Credits: OS Open Background: Contains OS data © Crown Copyright and database right 2020
 © Crown copyright and database rights [2022] Ordnance Survey 0100031673

- Key**
- Proposed DCO Order Limits
 - Limits of Gradiometer Survey
 - Unsuitable



- 1 Field Number
- Map Frame Extent



Rampion Extension Development

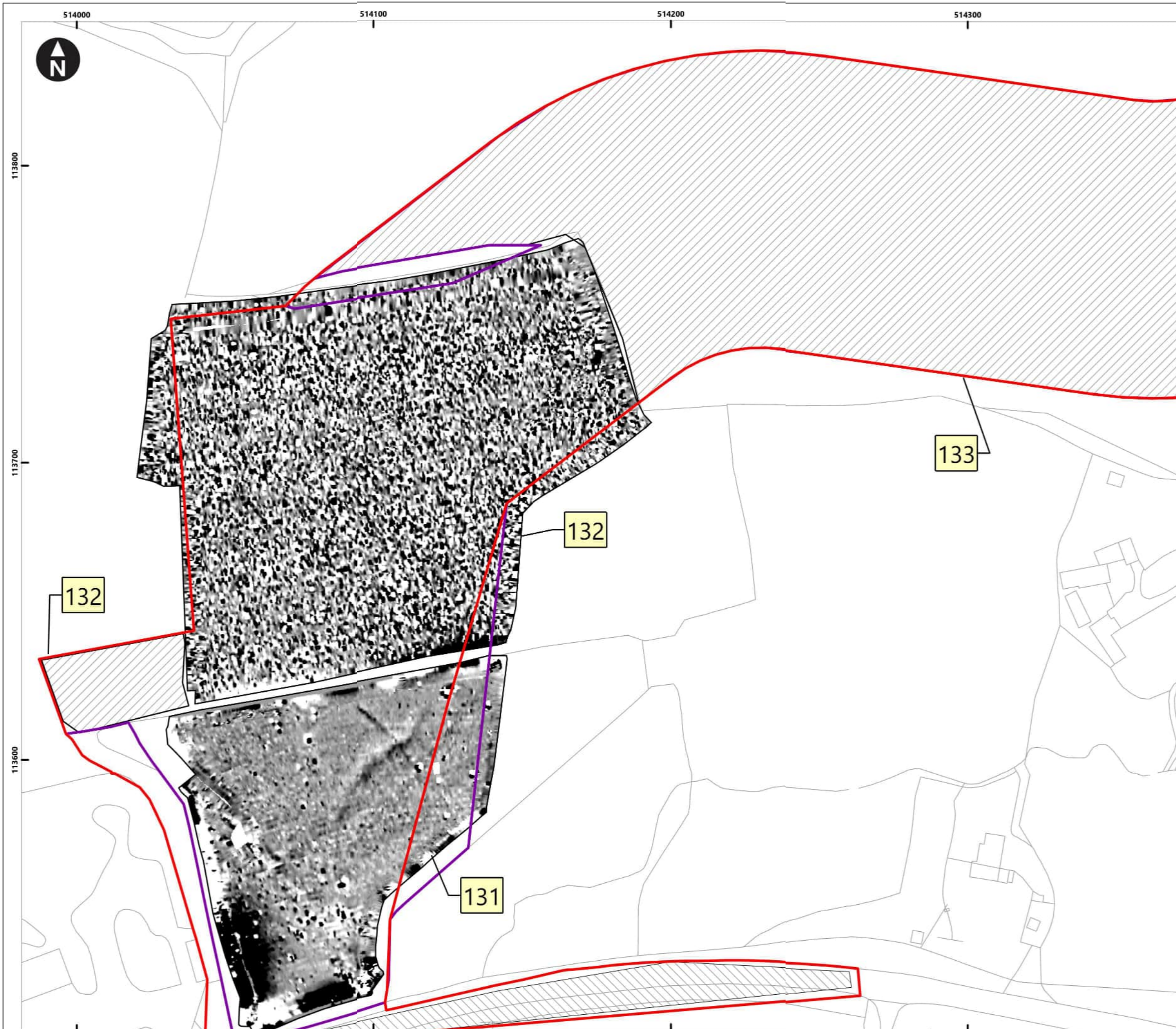


Rampion 2 Offshore Wind Farm

Figure 5.88: Processed gradiometer data - greyscale image

Onshore Archaeological Geophysical Survey


System Identifier: 42285-WSPE-ES-ON-FG-OH-0013				Version: 1.0
Company: AOC	Drawn By: SO	Chk/Aprvd: WSP	Drawn Date: 15/12/2023	Status: FINAL



Service Layer Credits: OS Open Background: Contains OS data © Crown Copyright and database right 2020
 © Crown copyright and database rights [2022] Ordnance Survey 0100031673

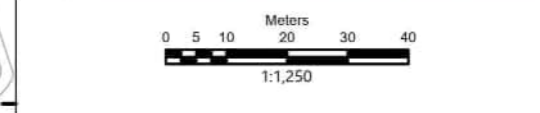
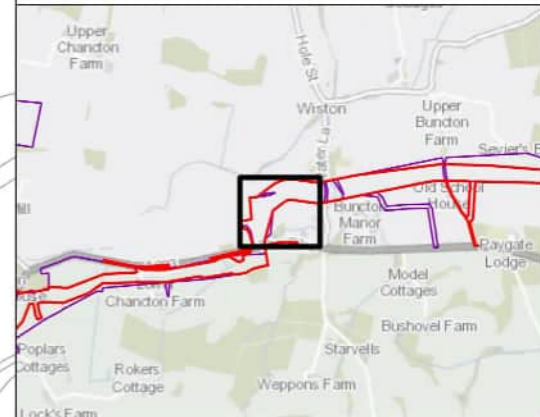
Key

- Proposed DCO Order Limits
- Limits of Gradiometer Survey
- Outstanding
- Unsuitable

3nT

-2nT

1 Field Number

Map Frame Extent



Rampion Extension Development

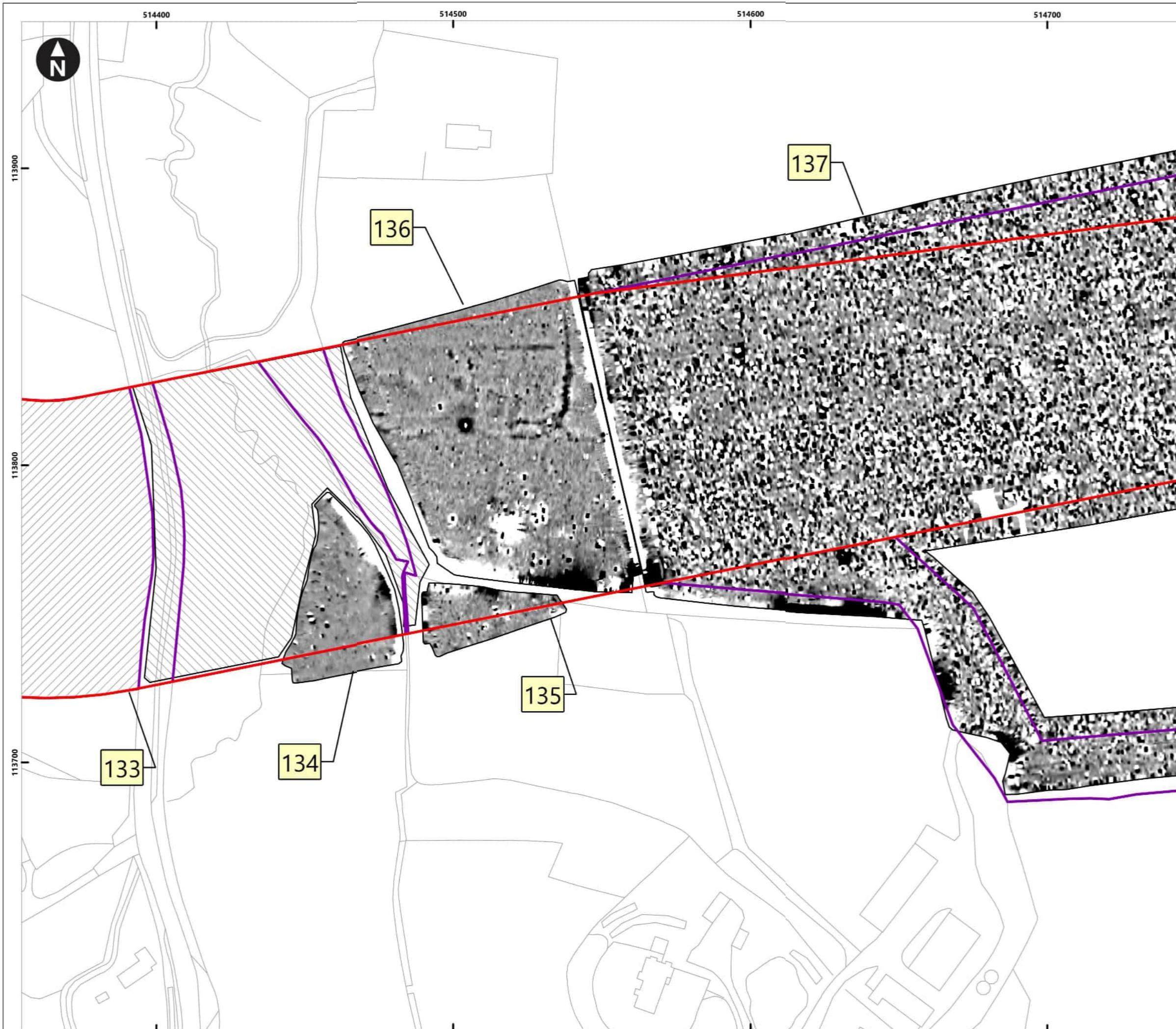


Rampion 2 Offshore Wind Farm

Figure 5.89: Processed gradiometer data - greyscale image

Onshore Archaeological Geophysical Survey

System Identifier: 42285-WSPE-ES-ON-FG-OH-0013				Version: 1.0
Company: AOC	Drawn By: SO	Chk/Aprvd: WSP	Drawn Date: 15/12/2023	Status: FINAL



Service Layer Credits: OS Open Background: Contains OS data © Crown Copyright and database right 2020
 © Crown copyright and database rights [2022] Ordnance Survey 0100031673

Key

- Proposed DCO Order Limits
- Limits of Gradiometer Survey
- Outstanding
- Unsuitable

3nT
 -2nT

1 Field Number

Map Frame Extent

0 5 10 20 30 40
 Meters
 1:1,250

Rampion Extension Development

Rampion 2 Offshore Wind Farm

Figure 5.90: Processed gradiometer data - greyscale image

Onshore Archaeological Geophysical Survey

System Identifier: 42285-WSPE-ES-ON-FG-OH-0013		Version: 1.0
Company: AOC	Drawn By: SO	Chk/Aprvd: WSP Drawn Date: 15/12/2023 Status: FINAL



Service Layer Credits: OS Open Background: Contains OS data © Crown Copyright and database right 2020
 © Crown copyright and database rights [2022] Ordnance Survey 0100031673

Key

- Proposed DCO Order Limits
- Limits of Gradiometer Survey

3nT
 -2nT

1 Field Number

Map Frame Extent

0 5 10 20 30 40
 Meters
 1:1,250

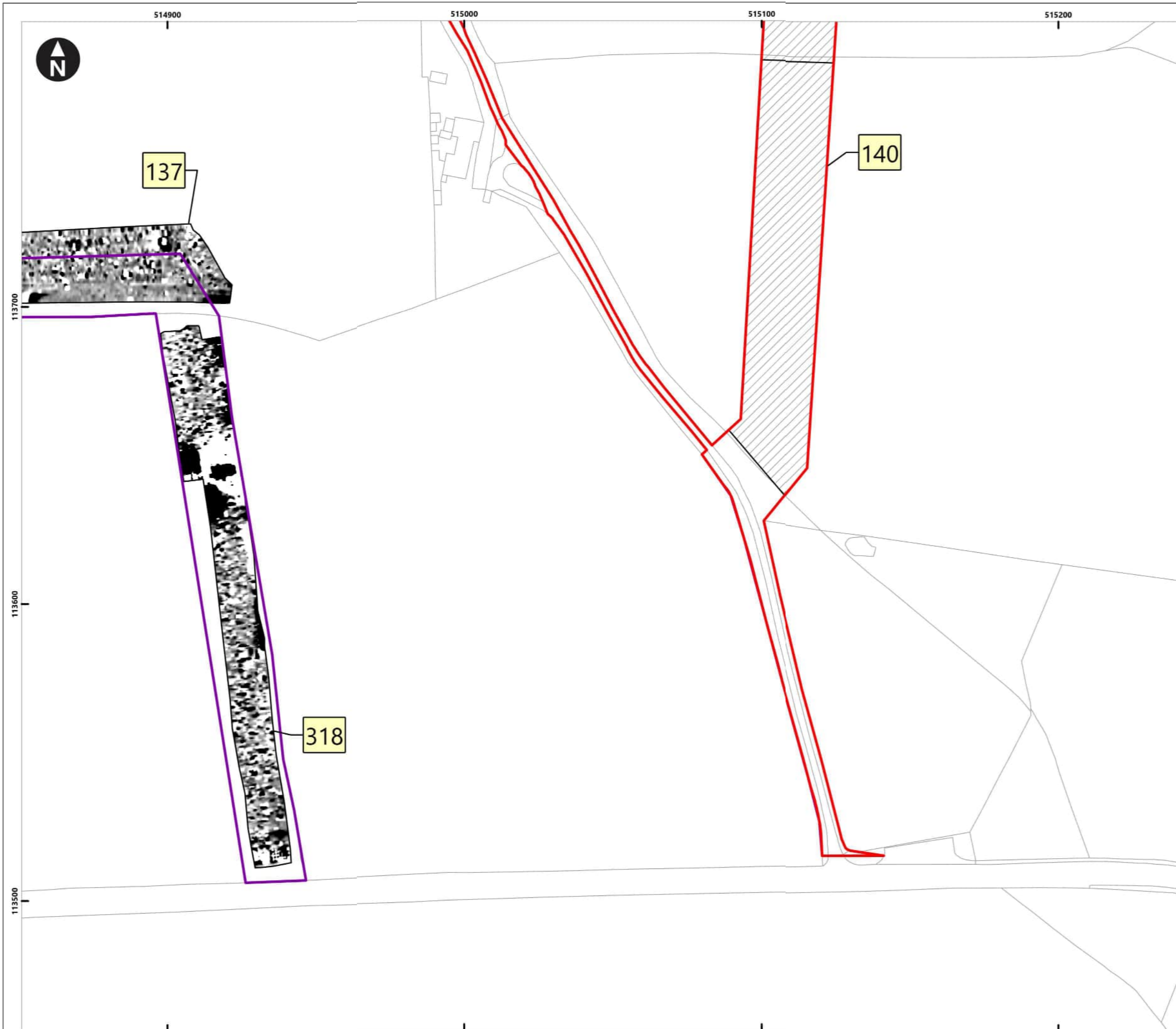
Rampion Extension Development

Rampion 2 Offshore Wind Farm

Figure 5.91: Processed gradiometer data - greyscale image

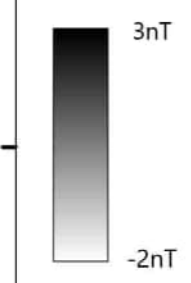
Onshore Archaeological Geophysical Survey

System Identifier:		Version:		
42285-WSPE-ES-ON-FG-OH-0013		1.0		
Company:	Drawn By:	Chk/Aprvd:	Drawn Date:	Status:
AOC	SO	WSP	15/12/2023	FINAL

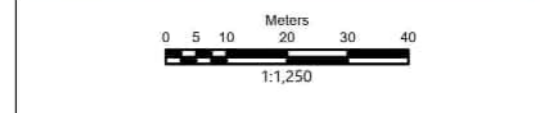
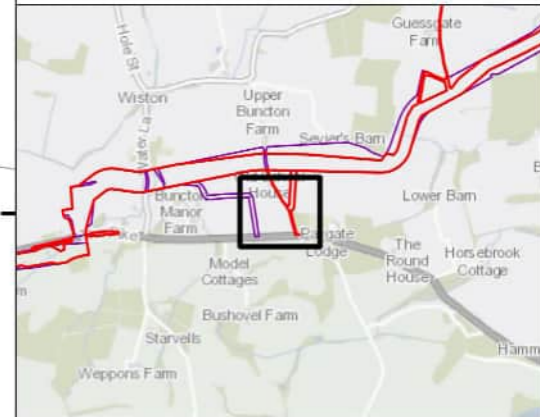


Service Layer Credits: OS Open Background: Contains OS data © Crown Copyright and database right 2020
 © Crown copyright and database rights [2022] Ordnance Survey 0100031673

- Key**
- Proposed DCO Order Limits
 - Limits of Gradiometer Survey
 - Outstanding



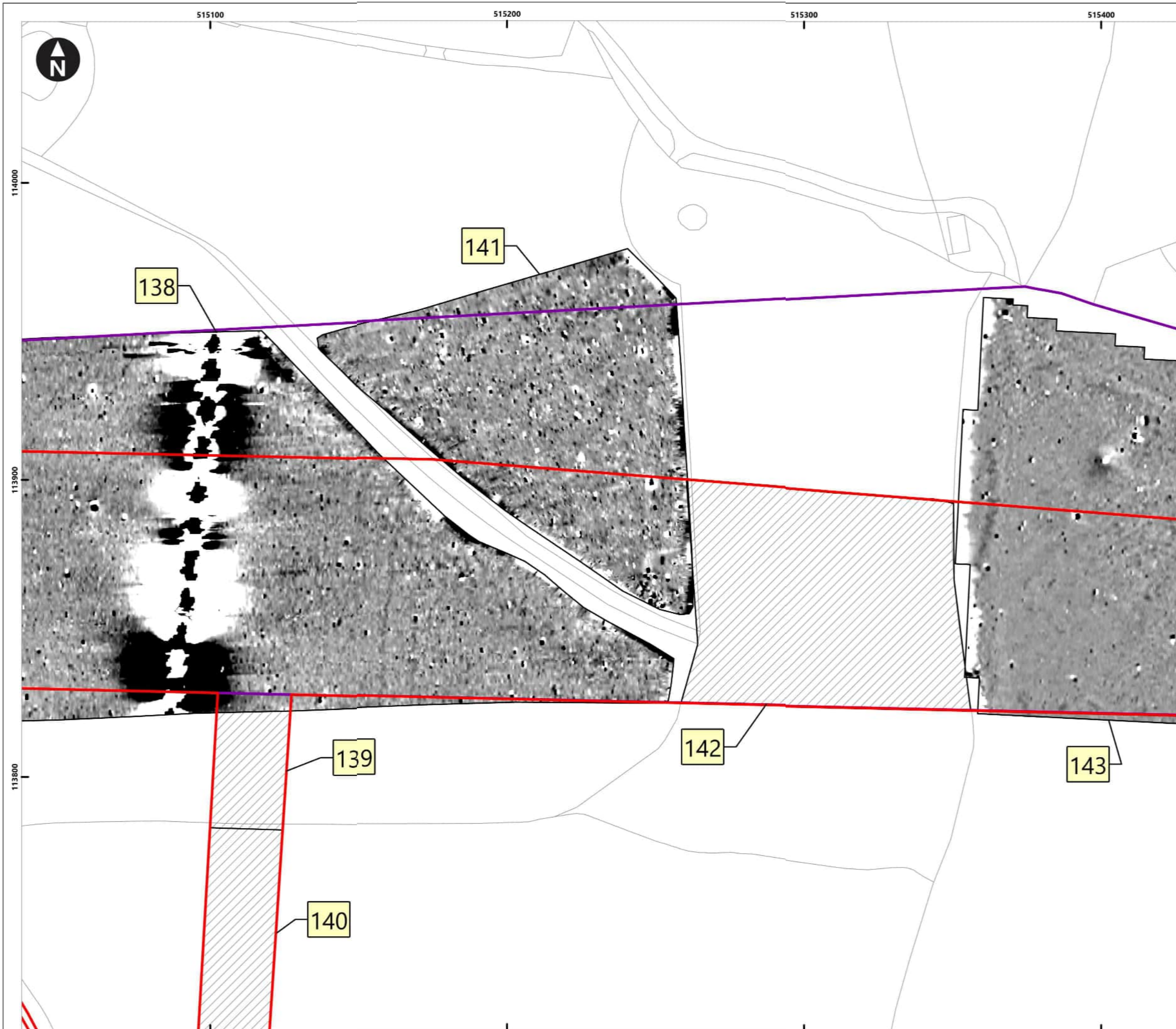
- 1 Field Number
- Map Frame Extent



Rampion Extension Development


Rampion 2 Offshore Wind Farm
 Figure 5.92: Processed gradiometer data - greyscale image
 Onshore Archaeological Geophysical Survey

System Identifier: 42285-WSPE-ES-ON-FG-OH-0013				Version: 1.0
Company: AOC	Drawn By: SO	Chk/Aprvd: WSP	Drawn Date: 15/12/2023	Status: FINAL



Service Layer Credits: OS Open Background: Contains OS data © Crown Copyright and database right 2020
 © Crown copyright and database rights [2022] Ordnance Survey 0100031673

Key

- Proposed DCO Order Limits
- Limits of Gradiometer Survey
- Outstanding

3nT
 -2nT

1 Field Number

Map Frame Extent

0 5 10 20 30 40 Meters
 1:1,250

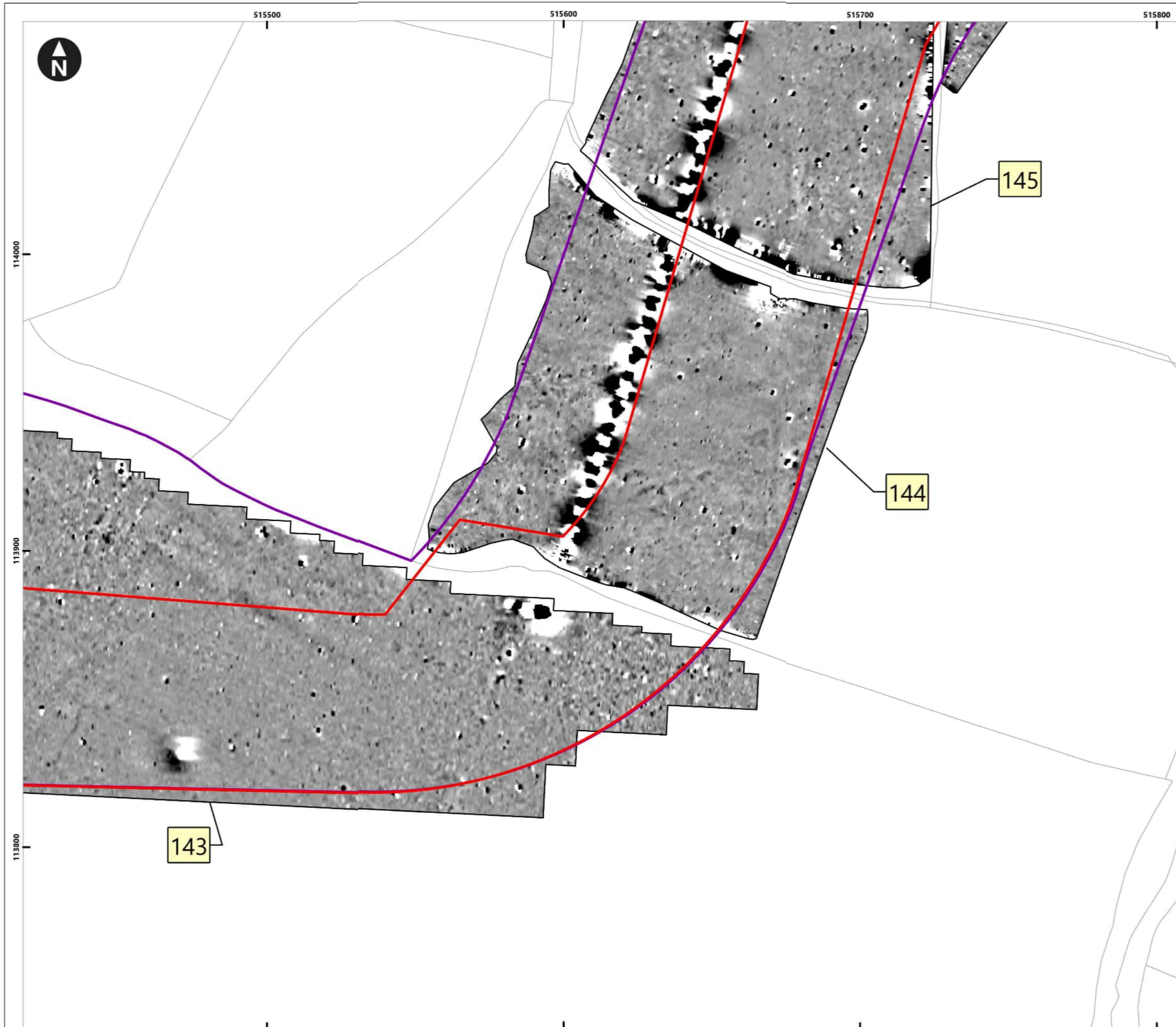
Rampion Extension Development

Rampion 2 Offshore Wind Farm

Figure 5.93: Processed gradiometer data - greyscale image


Onshore Archaeological Geophysical Survey

System Identifier: 42285-WSPE-ES-ON-FG-OH-0013		Version: 1.0	
Company: AOC	Drawn By: SO	Chk/Aprvd: WSP	Drawn Date: 15/12/2023
Status: FINAL			

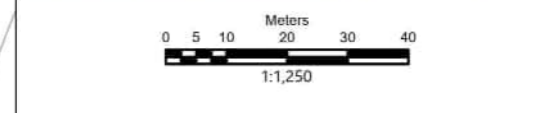
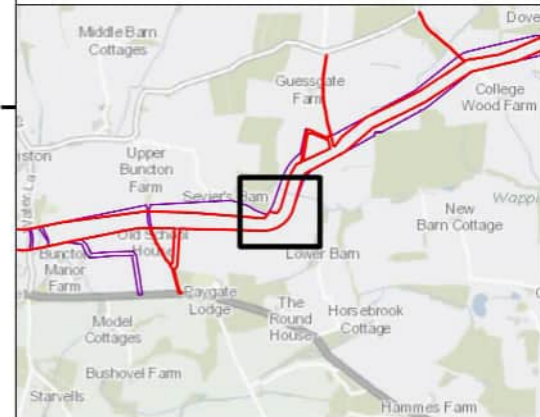


Service Layer Credits: OS Open Background: Contains OS data © Crown Copyright and database right 2020
 © Crown copyright and database rights [2022] Ordnance Survey 0100031673

- Key**
- Proposed DCO Order Limits
 - Limits of Gradiometer Survey



- Field Number
- Map Frame Extent

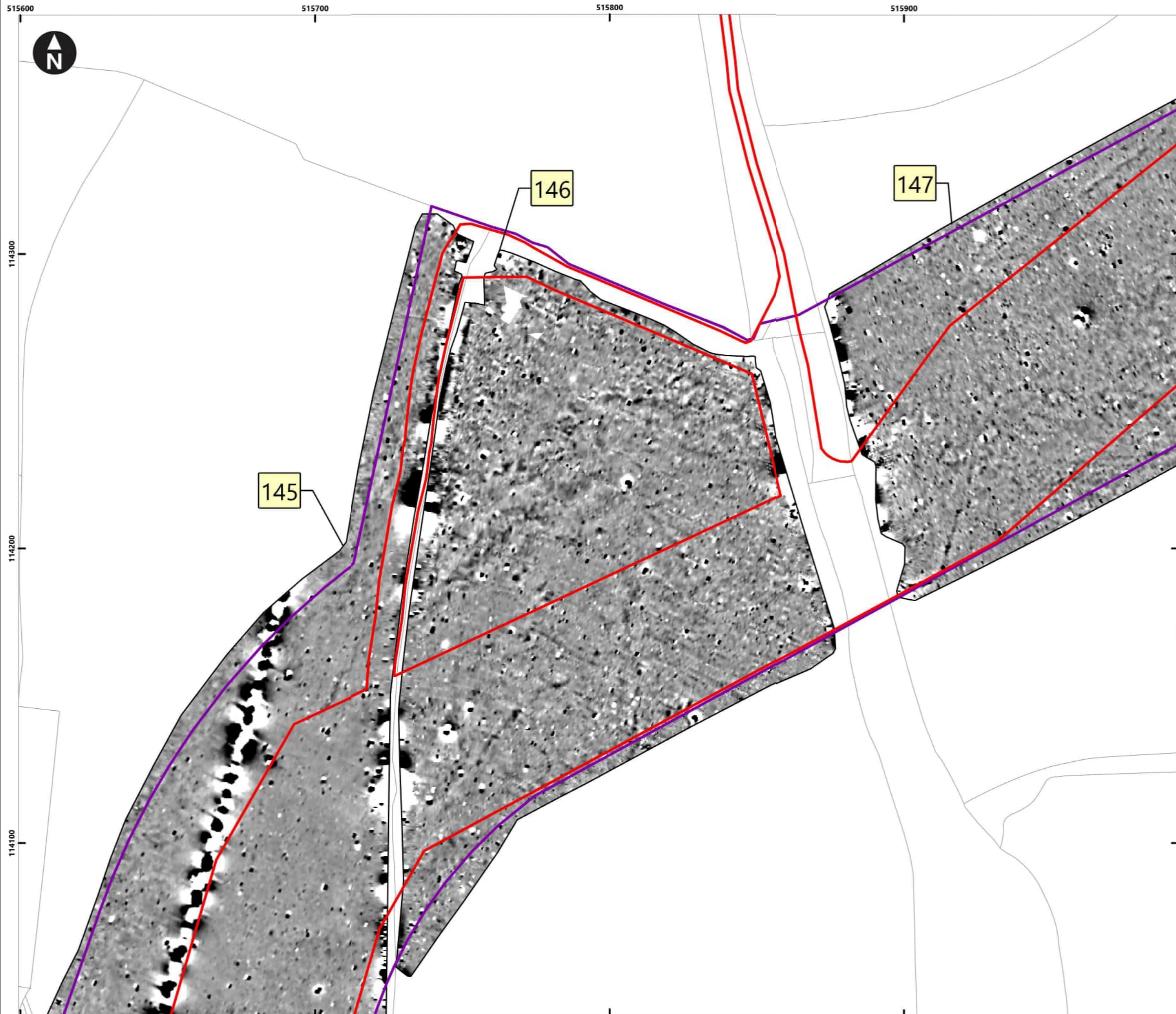


Rampion 2 Offshore Wind Farm

Figure 5.94: Processed gradiometer data - greyscale image


Onshore Archaeological Geophysical Survey

System Identifier: 42285-WSPE-ES-ON-FG-OH-0013				Version: 1.0
Company: AOC	Drawn By: SO	Chk/Aprvd: WSP	Drawn Date: 15/12/2023	Status: FINAL

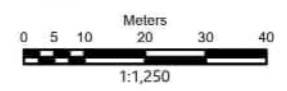
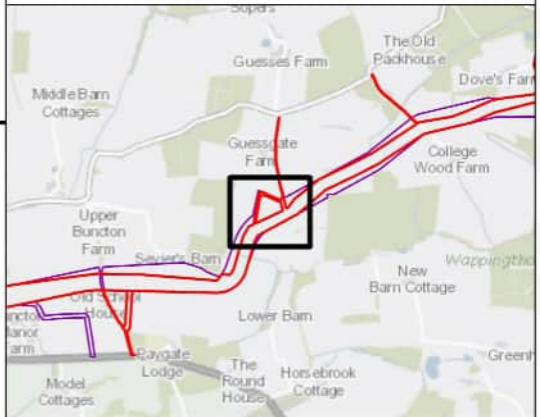


Service Layer Credits: OS Open Background: Contains OS data © Crown Copyright and database right 2020
 © Crown copyright and database rights [2022] Ordnance Survey 0100031673

- Key**
- Proposed DCO Order Limits
 - Limits of Gradiometer Survey



- 1 Field Number
- Map Frame Extent



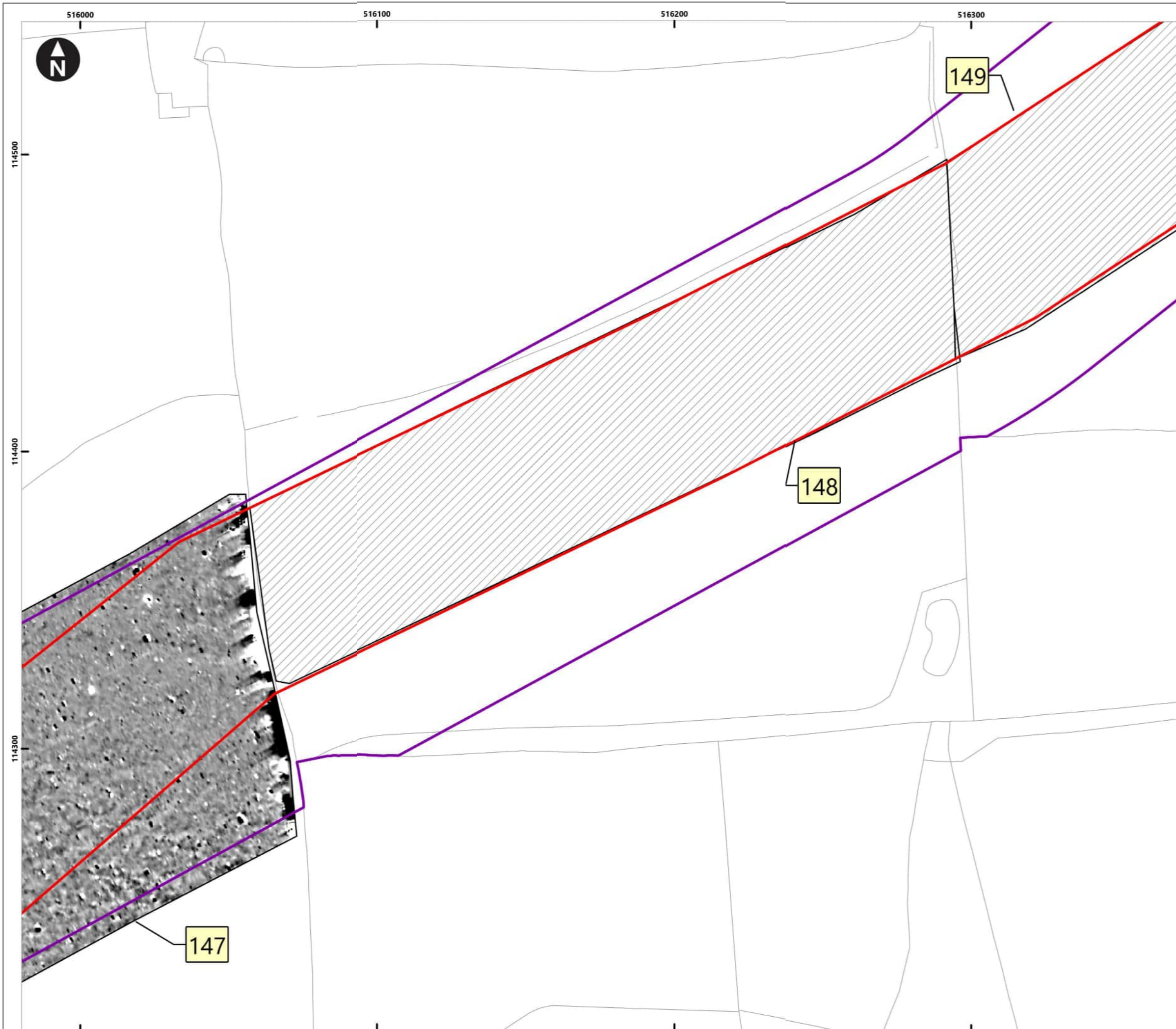
Rampion Extension Development

Rampion 2 Offshore Wind Farm

Figure 5.95: Processed gradiometer data - greyscale image

Onshore Archaeological Geophysical Survey

System Identifier: 42285-WSPE-ES-ON-FG-OH-0013				Version: 1.0
Company: AOC	Drawn By: SO	Chk/Aprvd: WSP	Drawn Date: 15/12/2023	Status: FINAL



Service Layer Credits: OS Open Background: Contains OS data © Crown Copyright and database right 2020
 © Crown copyright and database rights [2022] Ordnance Survey 0100031673

Key

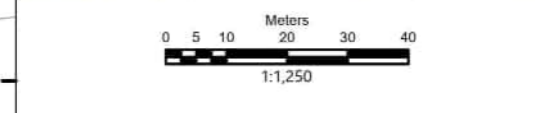
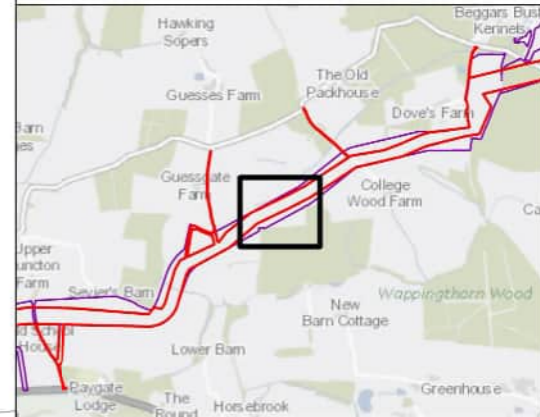
- Proposed DCO Order Limits
- Limits of Gradiometer Survey
- Outstanding

3nT

-2nT

1 Field Number

Map Frame Extent



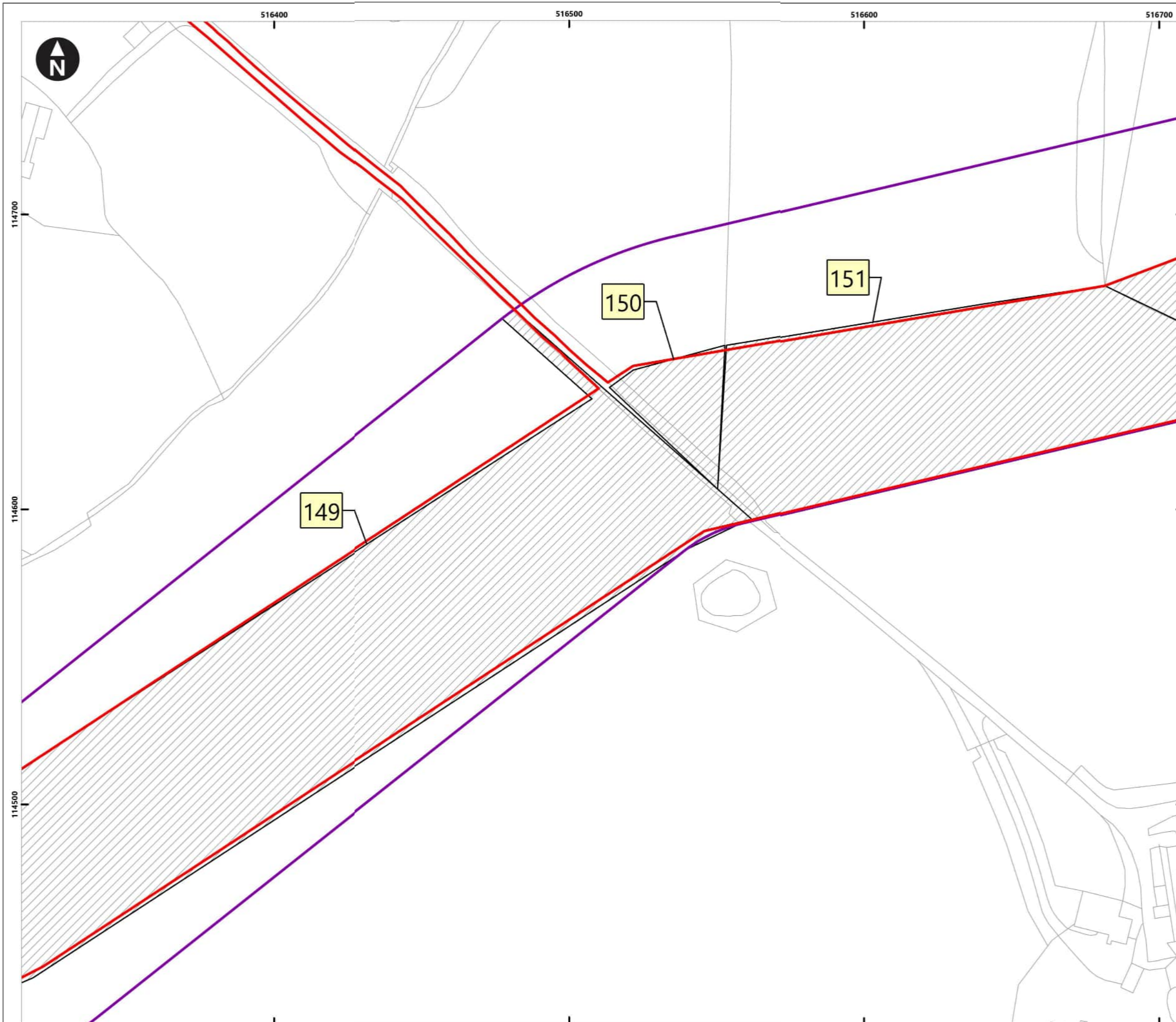
Rampion Extension Development

Rampion 2 Offshore Wind Farm

Figure 5.96: Processed gradiometer data - greyscale image

Onshore Archaeological Geophysical Survey

System Identifier: 42285-WSPE-ES-ON-FG-OH-0013				Version: 1.0
Company: AOC	Drawn By: SO	Chk/Aprvd: WSP	Drawn Date: 15/12/2023	Status: FINAL



Service Layer Credits: OS Open Background: Contains OS data © Crown Copyright and database right 2020
 © Crown copyright and database rights [2022] Ordnance Survey 0100031673

Key

- Proposed DCO Order Limits
- Limits of Gradiometer Survey
- Outstanding

3nT
 -2nT

1 Field Number
 Map Frame Extent

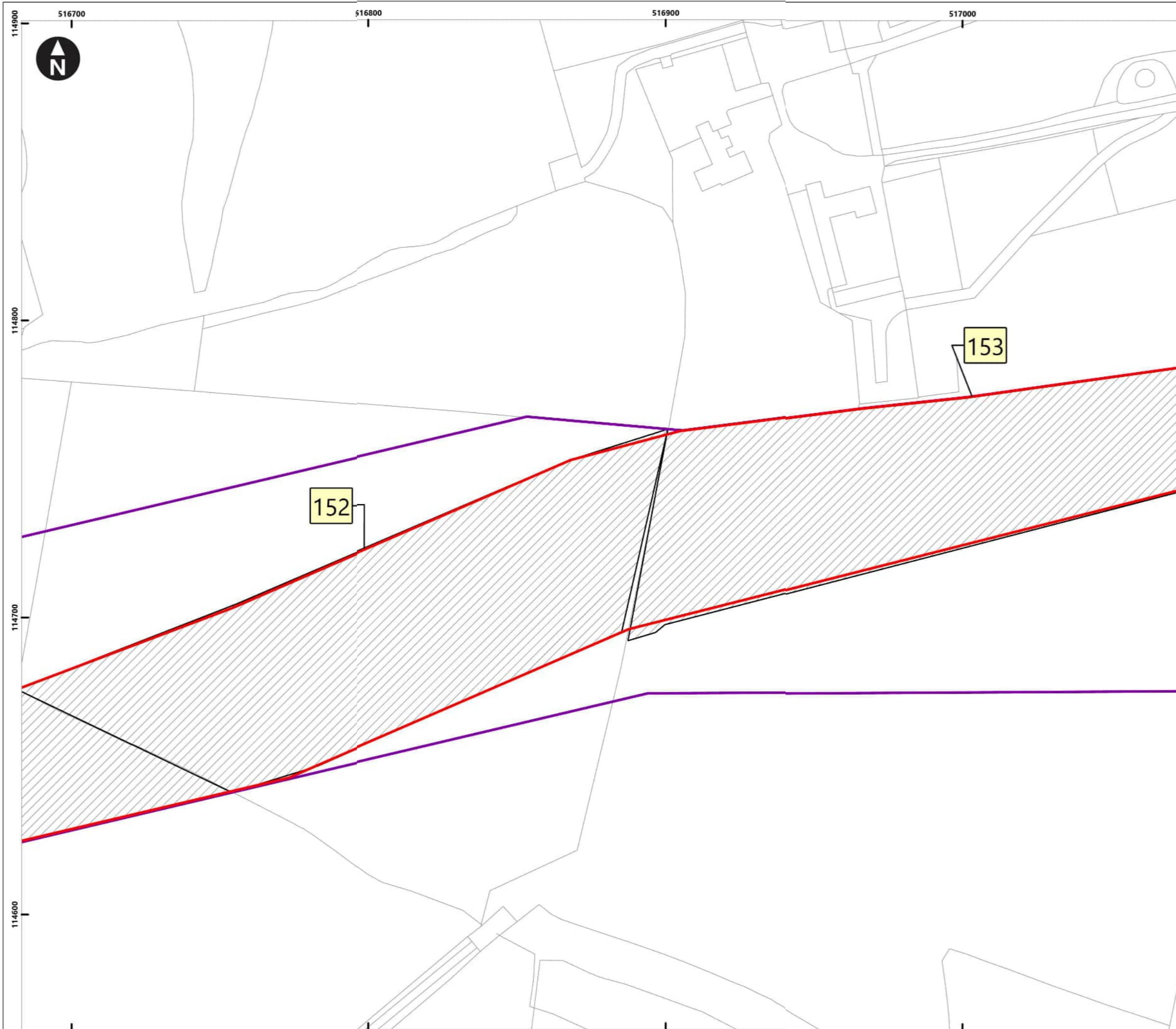
0 5 10 20 30 40
 Meters
 1:1,250

Rampion Extension Development

Rampion 2 Offshore Wind Farm

Figure 5.97: Processed gradiometer data - greyscale image
 Onshore Archaeological Geophysical Survey

System Identifier: 42285-WSPE-ES-ON-FG-OH-0013		Version: 1.0	
Company: AOC	Drawn By: SO	Chk/Aprvd: WSP	Drawn Date: 15/12/2023
Status: FINAL			



Service Layer Credits: OS Open Background: Contains OS data © Crown Copyright and database right 2020
 © Crown copyright and database rights [2022] Ordnance Survey 0100031673

Key

- Proposed DCO Order Limits
- Limits of Gradiometer Survey
- Outstanding

3nT
 -2nT

1 Field Number
 Map Frame Extent

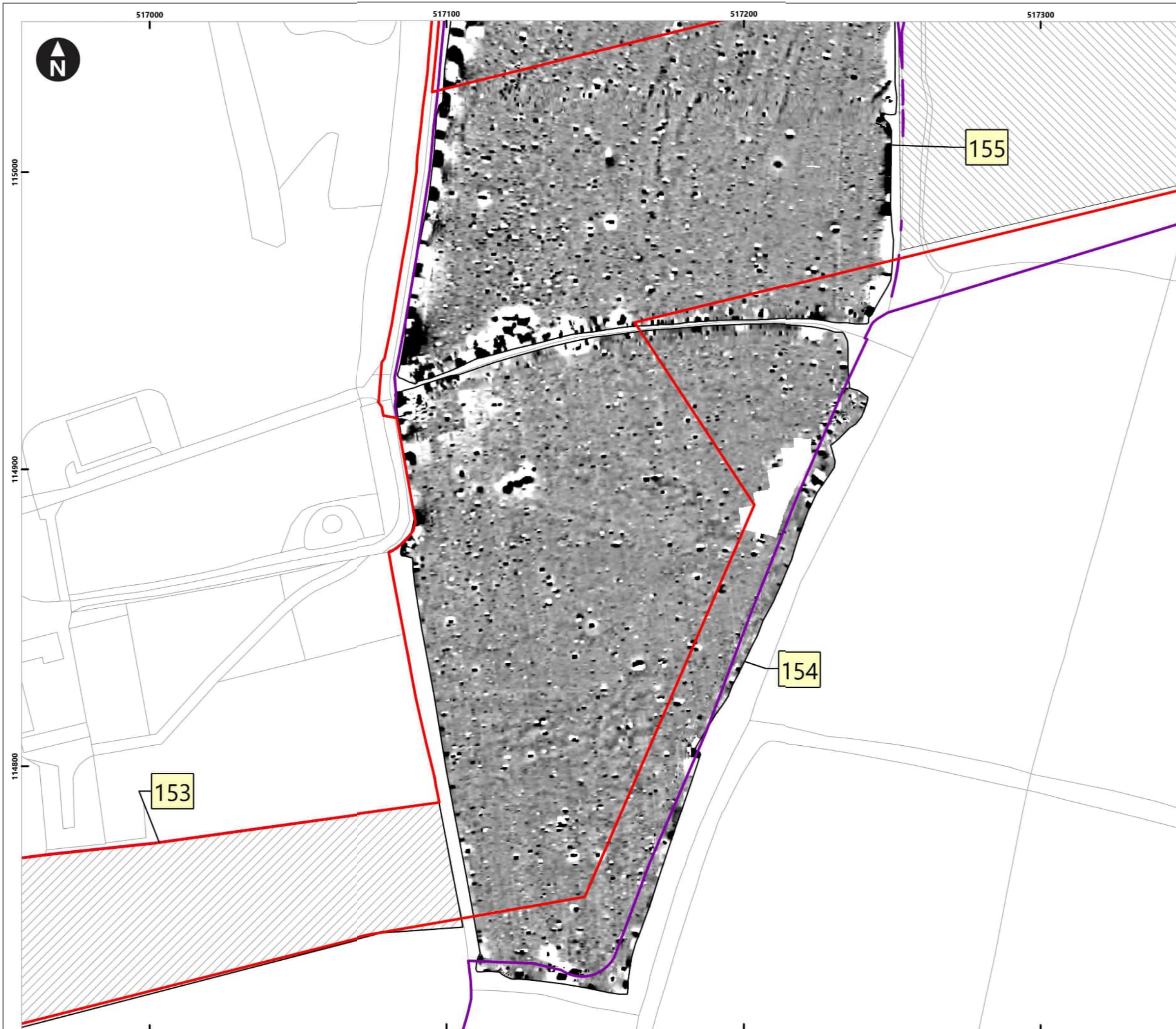
0 5 10 20 30 40
 Meters
 1:1,250

Rampion Extension Development

Rampion 2 Offshore Wind Farm

Figure 5.98: Processed gradiometer data - greyscale image
 Onshore Archaeological Geophysical Survey

System Identifier: 42285-WSPE-ES-ON-FG-OH-0013			Version: 1.0	
Company: AOC	Drawn By: SO	Chk/Aprvd: WSP	Drawn Date: 15/12/2023	Status: FINAL



Service Layer Credits: OS Open Background: Contains OS data © Crown Copyright and database right 2020
© Crown copyright and database rights [2022] Ordnance Survey 0100031673

Key

- Proposed DCO Order Limits
- Limits of Gradiometer Survey
- Outstanding
- Unsuitable

3nT
-2nT

1 Field Number

Map Frame Extent

0 5 10 20 30 40 Meters
1:1,250

Rampion Extension Development

Rampion 2 Offshore Wind Farm

Figure 5.99: Processed gradiometer data - greyscale image

Onshore Archaeological Geophysical Survey

System Identifier: 42285-WSPE-ES-ON-FG-OH-0013		Version: 1.0
Company: AOC	Drawn By: SO	Chk/Aprvd: WSP
Drawn Date: 15/12/2023	Status: FINAL	



Service Layer Credits: OS Open Background: Contains OS data © Crown Copyright and database right 2020
 © Crown copyright and database rights [2022] Ordnance Survey 0100031673

Key

- Proposed DCO Order Limits
- Limits of Gradiometer Survey
- Unsuitable

3nT
 -2nT

1 Field Number
 Map Frame Extent

0 5 10 20 30 40
 Meters
 1:1,250

Rampion Extension Development

Rampion 2 Offshore Wind Farm


Figure 5.100: Processed gradiometer data - greyscale image
 Onshore Archaeological Geophysical Survey

System Identifier: 42285-WSPE-ES-ON-FG-OH-0013		Version: 1.0
Company: AOC	Drawn By: SO	Chk/Aprvd: WSP Drawn Date: 15/12/2023 Status: FINAL

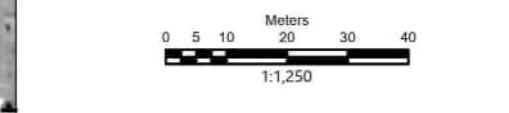
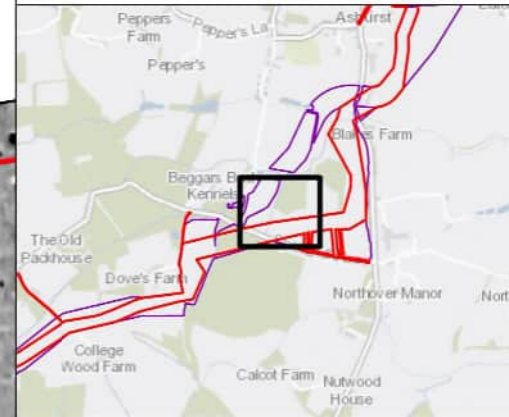


Service Layer Credits: OS Open Background: Contains OS data © Crown Copyright and database right 2020
 © Crown copyright and database rights [2022] Ordnance Survey 0100031673

- Key**
- Proposed DCO Order Limits
 - Limits of Gradiometer Survey
 - Unsuitable



- Field Number
- Map Frame Extent



Rampion Extension Development



Rampion 2 Offshore Wind Farm

Figure 5.101: Processed gradiometer data - greyscale image

Onshore Archaeological Geophysical Survey

System Identifier:		Version:
42285-WSP-ES-ON-FG-OH-0013		1.0

Company:	Drawn By:	Chk/Aprvd:	Drawn Date:	Status:
AOC	SO	WSP	15/12/2023	FINAL



Service Layer Credits: OS Open Background: Contains OS data © Crown Copyright and database right 2020
 © Crown copyright and database rights [2022] Ordnance Survey 0100031673

Key

- Proposed DCO Order Limits
- Limits of Gradiometer Survey

3nT
 -2nT

1 Field Number
 Map Frame Extent

0 5 10 20 30 40
 Meters
 1:1,250

Rampion Extension Development

Rampion 2 Offshore Wind Farm


Figure 5.102: Processed gradiometer data - greyscale image
 Onshore Archaeological Geophysical Survey

System Identifier: 42285-WSPE-ES-ON-FG-OH-0013		Version: 1.0	
Company: AOC	Drawn By: SO	Chk/Aprvd: WSP	Drawn Date: 15/12/2023
		Status: FINAL	

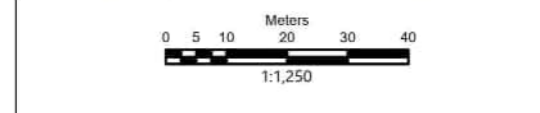
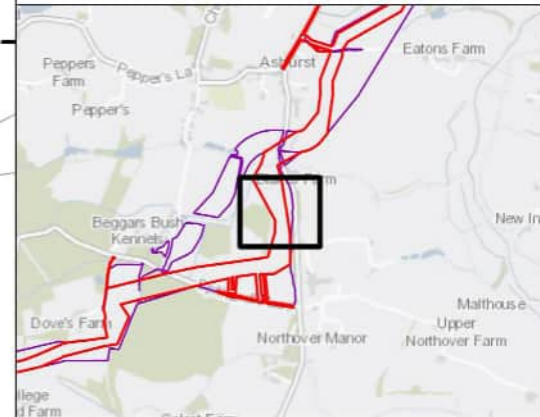


Service Layer Credits: OS Open Background: Contains OS data © Crown Copyright and database right 2020
 © Crown copyright and database rights [2022] Ordnance Survey 0100031673

- Key**
- Proposed DCO Order Limits
 - Limits of Gradiometer Survey



- Field Number
- Map Frame Extent



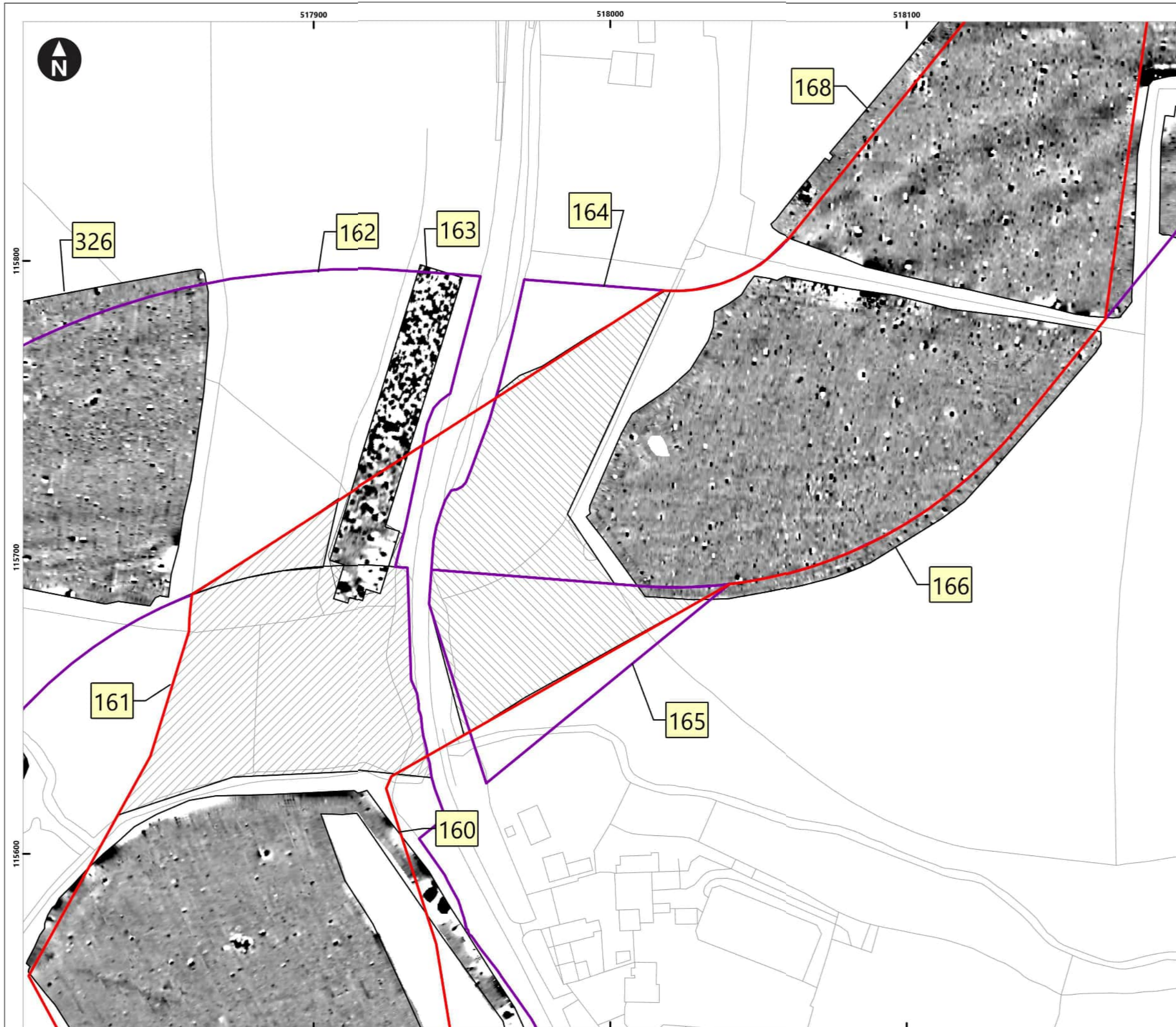
Rampion Extension Development

Rampion 2 Offshore Wind Farm

Figure 5.103: Processed gradiometer data - greyscale image

Onshore Archaeological Geophysical Survey

System Identifier: 42285-WSPE-ES-ON-FG-OH-0013				Version: 1.0
Company: AOC	Drawn By: SO	Chk/Aprvd: WSP	Drawn Date: 15/12/2023	Status: FINAL



Service Layer Credits: OS Open Background: Contains OS data © Crown Copyright and database right 2020
 © Crown copyright and database rights [2022] Ordnance Survey 0100031673

Key

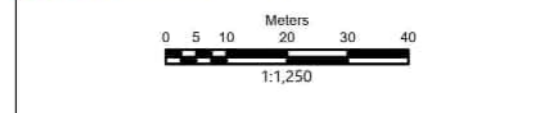
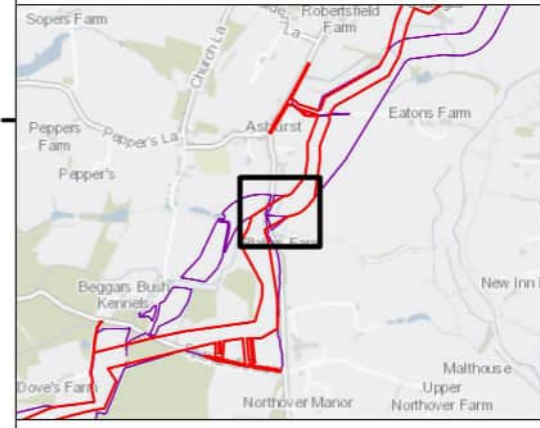
- Proposed DCO Order Limits
- Limits of Gradiometer Survey
- Outstanding
- Unsuitable

3nT

-2nT

1 Field Number

Map Frame Extent



Rampion Extension Development

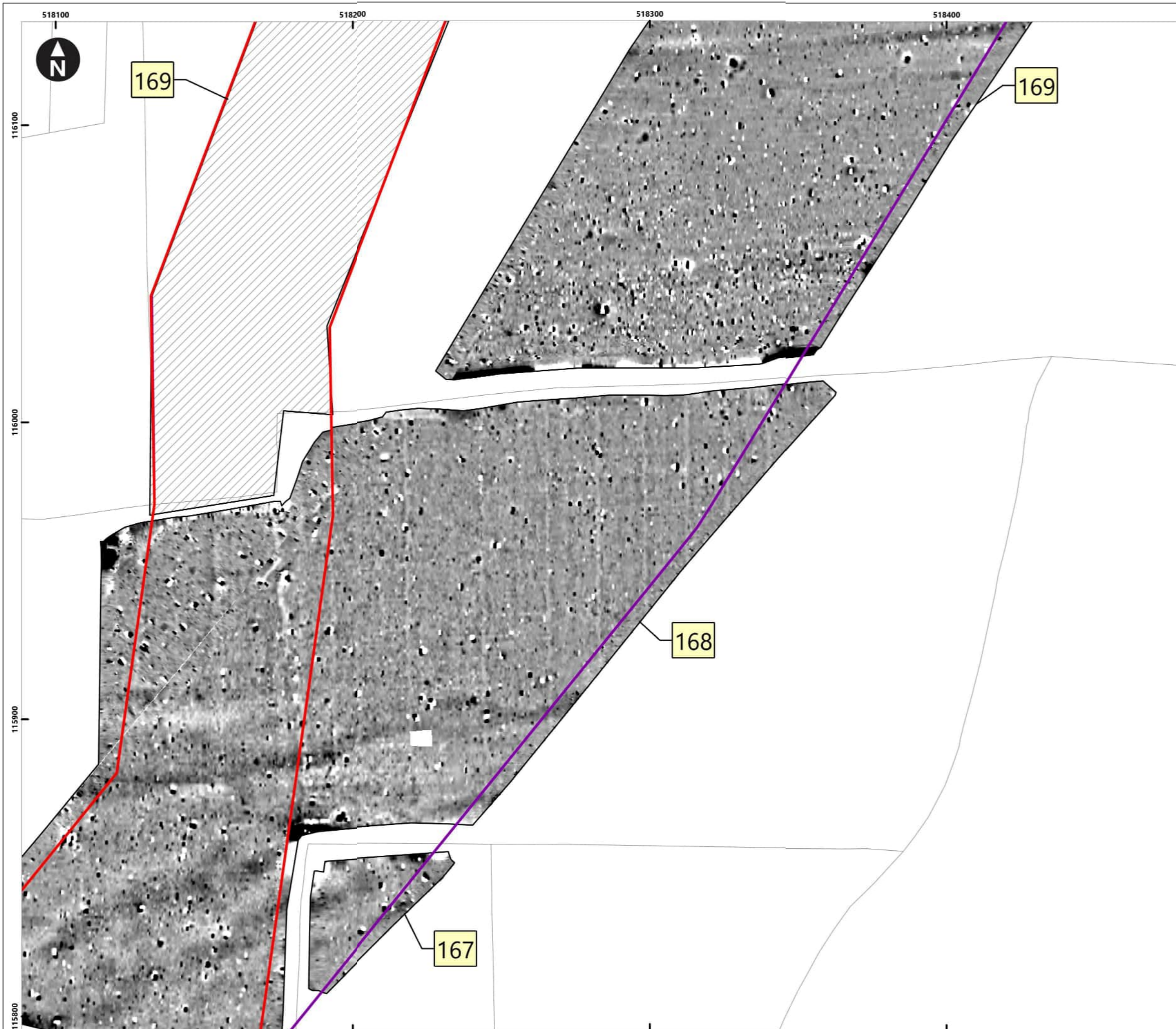


Rampion 2 Offshore Wind Farm

Figure 5.104: Processed gradiometer data - greyscale image

Onshore Archaeological Geophysical Survey


System Identifier: 42285-WSPE-ES-ON-FG-OH-0013				Version: 1.0
Company: AOC	Drawn By: SO	Chk/Aprvd: WSP	Drawn Date: 15/12/2023	Status: FINAL



Service Layer Credits: OS Open Background: Contains OS data © Crown Copyright and database right 2020
 © Crown copyright and database rights [2022] Ordnance Survey 0100031673

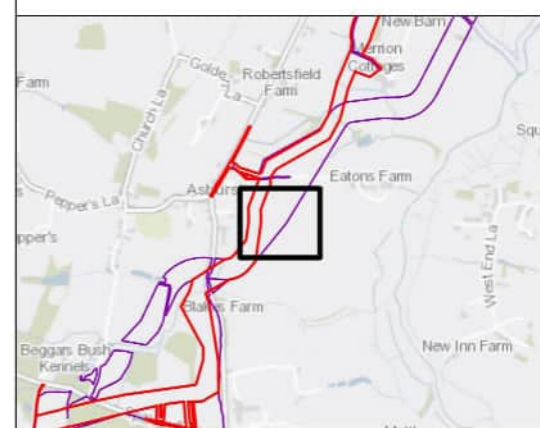
Key

- Proposed DCO Order Limits
- Limits of Gradiometer Survey
- Outstanding

3nT

-2nT


1 Field Number

Map Frame Extent



0 5 10 20 30 40
 Meters
 1:1,250

Rampion Extension Development

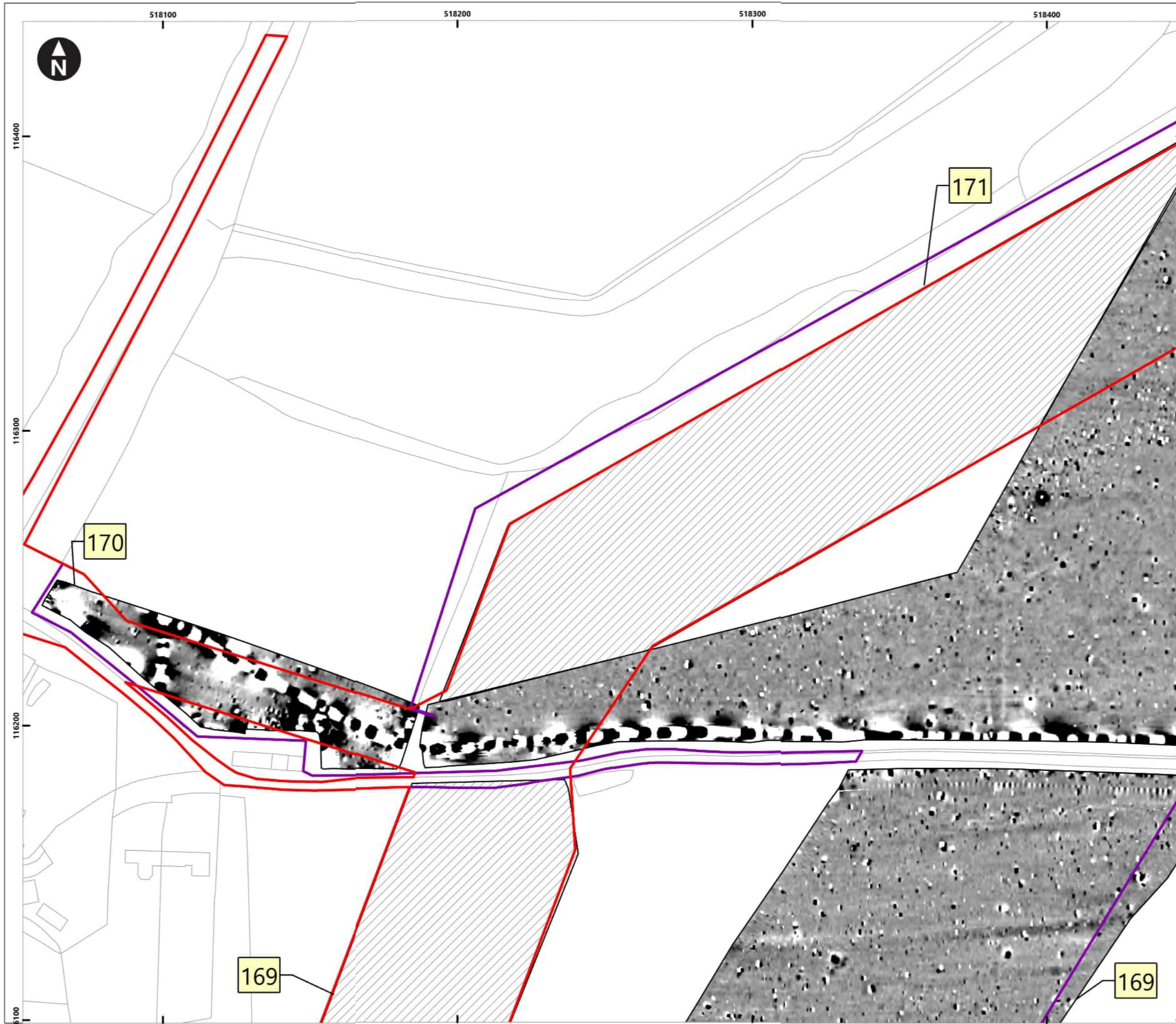


Rampion 2 Offshore Wind Farm

Figure 5.105: Processed gradiometer data - greyscale image

Onshore Archaeological Geophysical Survey

System Identifier:		Version:	
42285-WSPE-ES-ON-FG-OH-0013		1.0	
Company:	Drawn By:	Chk/Aprvd:	Drawn Date:
AOC	SO	WSP	15/12/2023
Status:		FINAL	



Service Layer Credits: OS Open Background: Contains OS data © Crown Copyright and database right 2020
 © Crown copyright and database rights [2022] Ordnance Survey 0100031673

Key

- Proposed DCO Order Limits
- Limits of Gradiometer Survey
- Outstanding

3nT
 -2nT

1 Field Number

Map Frame Extent

0 5 10 20 30 40 Meters
 1:1,250

Rampion Extension Development

Rampion 2 Offshore Wind Farm

Figure 5.106: Processed gradiometer data - greyscale image
 Onshore Archaeological Geophysical Survey

System Identifier: 42285-WSPE-ES-ON-FG-OH-0013		Version: 1.0
Company: AOC	Drawn By: SO	Chk/Aprvd: WSP
Drawn Date: 15/12/2023	Status: FINAL	



Service Layer Credits: OS Open Background: Contains OS data © Crown Copyright and database right 2020
 © Crown copyright and database rights [2022] Ordnance Survey 0100031673

Key

- Proposed DCO Order Limits
- Limits of Gradiometer Survey
- Outstanding

3nT

-2nT

1 Field Number
 Map Frame Extent

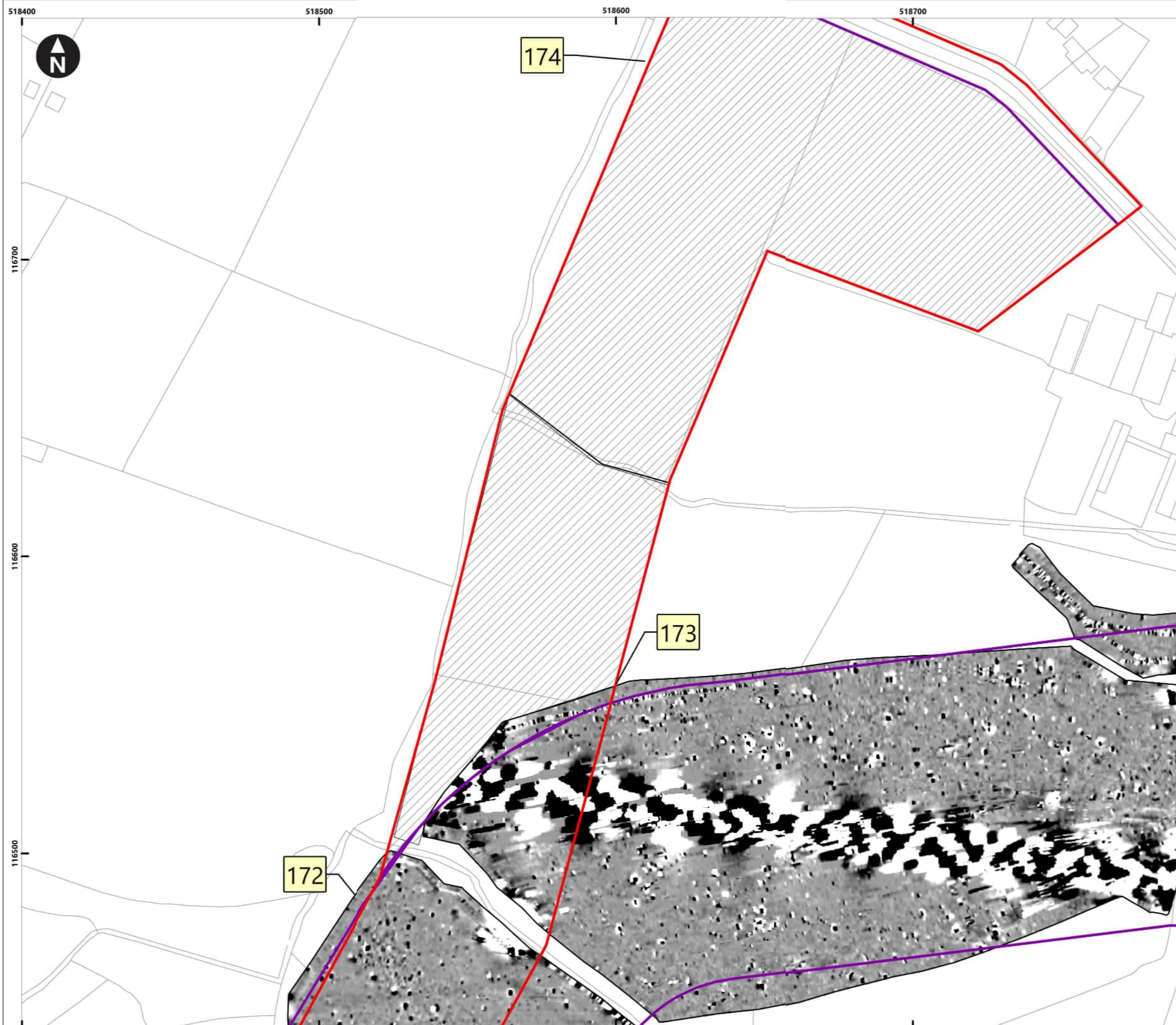
0 5 10 20 30 40
 Meters
 1:1,250

Rampion Extension Development

Rampion 2 Offshore Wind Farm

Figure 5.107: Processed gradiometer data - greyscale image
 Onshore Archaeological Geophysical Survey

System Identifier: 42285-WSPE-ES-ON-FG-OH-0013				Version: 1.0
Company: AOC	Drawn By: SO	Chk/Aprvd: WSP	Drawn Date: 15/12/2023	Status: FINAL



Service Layer Credits: OS Open Background: Contains OS data © Crown Copyright and database right 2020
 © Crown copyright and database rights [2022] Ordnance Survey 0100031673

Key

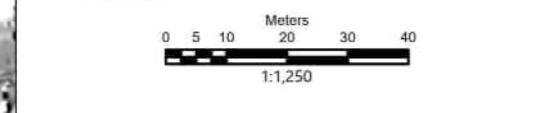
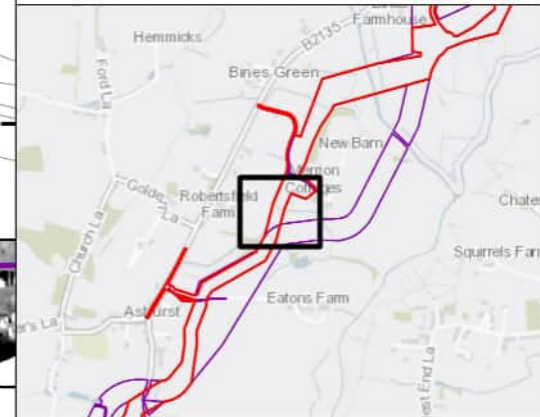
- Proposed DCO Order Limits
- Limits of Gradiometer Survey
- Outstanding

3nT

-2nT

1 Field Number

Map Frame Extent



Rampion Extension Development

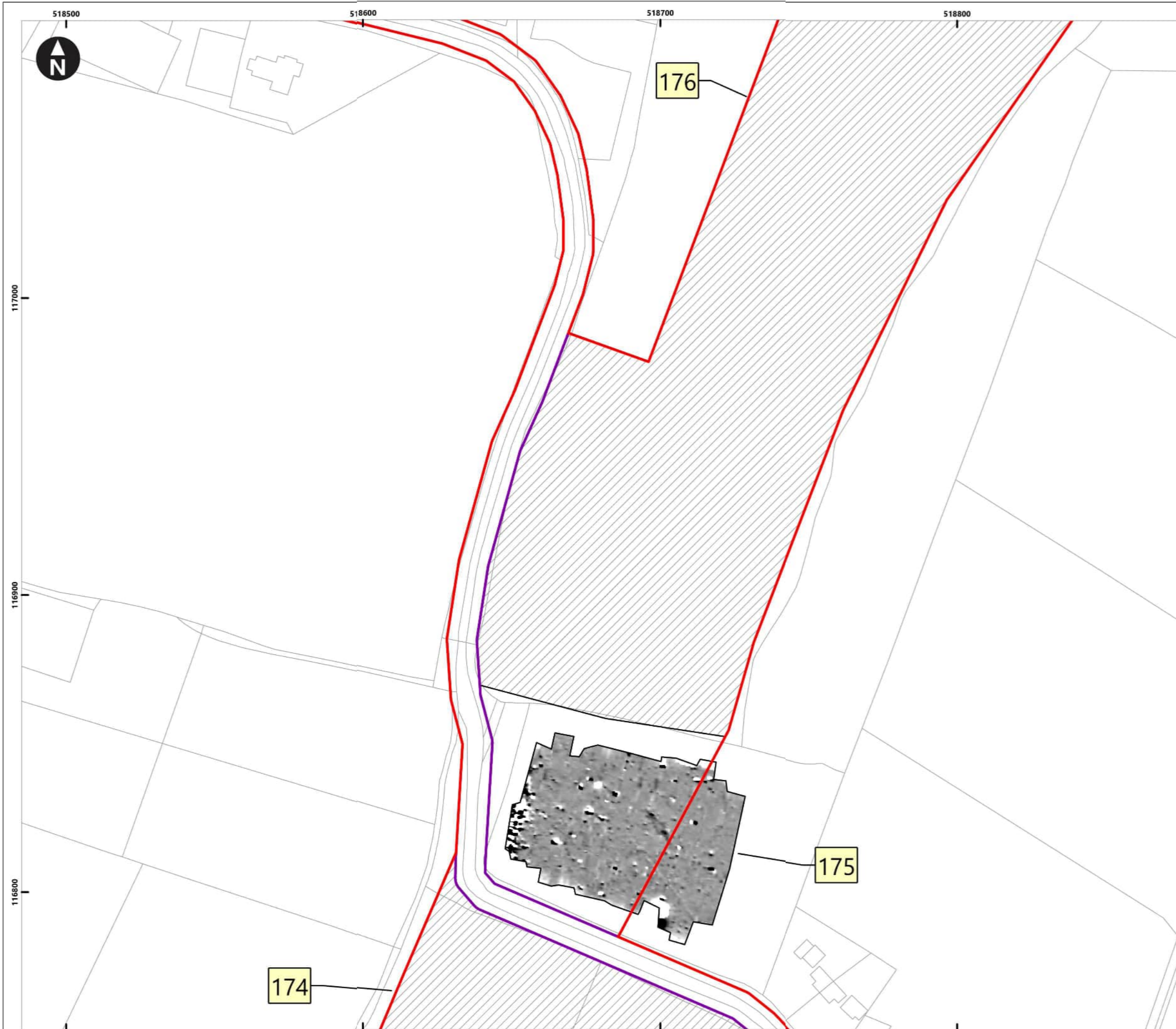


Rampion 2 Offshore Wind Farm

Figure 5.108: Processed gradiometer data - greyscale image

Onshore Archaeological Geophysical Survey

System Identifier:				Version:
42285-WSPE-ES-ON-FG-OH-0013				1.0
Company:	Drawn By:	Chk/Aprvd:	Drawn Date:	Status:
AOC	SO	WSP	15/12/2023	FINAL



Service Layer Credits: OS Open Background: Contains OS data © Crown Copyright and database right 2020
 © Crown copyright and database rights [2022] Ordnance Survey 0100031673

Key

- Proposed DCO Order Limits
- Limits of Gradiometer Survey
- Outstanding

3nT
 -2nT

1 Field Number

Map Frame Extent

0 5 10 20 30 40
 Meters
 1:1,250

Rampion Extension Development

Rampion 2 Offshore Wind Farm

Figure 5.109: Processed gradiometer data - greyscale image
 Onshore Archaeological Geophysical Survey


System Identifier: 42285-WSPE-ES-ON-FG-OH-0013				Version: 1.0
Company: AOC	Drawn By: SO	Chk/Aprvd: WSP	Drawn Date: 15/12/2023	Status: FINAL



Service Layer Credits: OS Open Background: Contains OS data © Crown Copyright and database right 2020
 © Crown copyright and database rights [2022] Ordnance Survey 0100031673

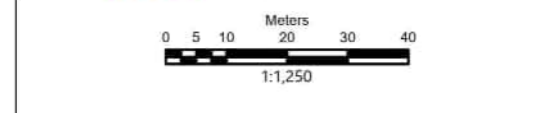
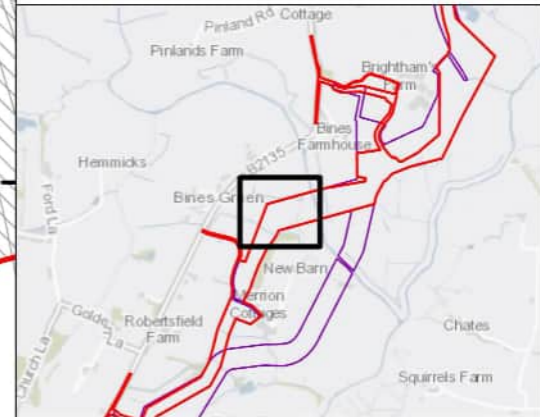
Key

- Proposed DCO Order Limits
- Limits of Gradiometer Survey
- Outstanding
- Unsuitable

3nT

-2nT

1 Field Number

Map Frame Extent



Rampion Extension Development

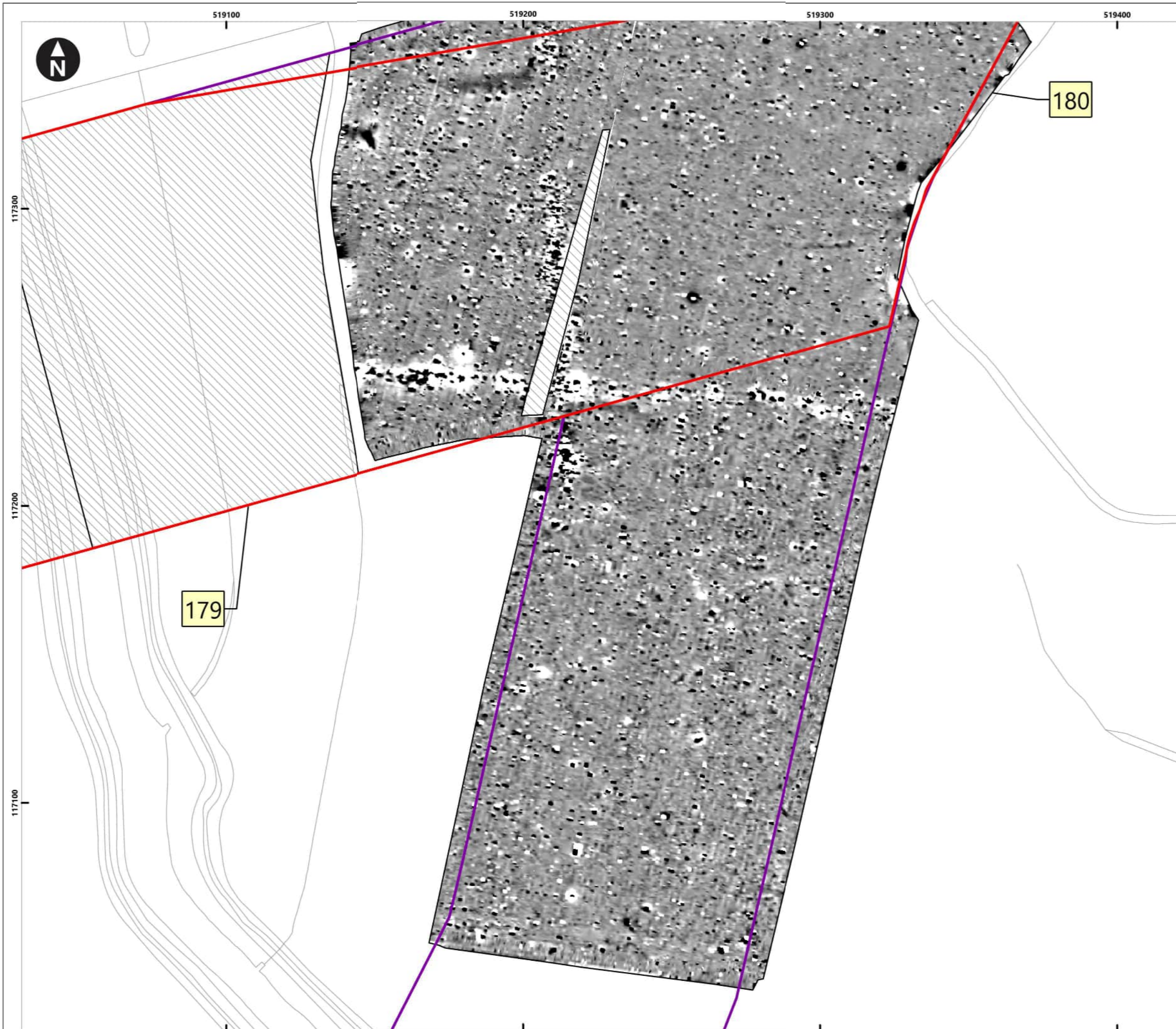


Rampion 2 Offshore Wind Farm

Figure 5.110: Processed gradiometer data - greyscale image

Onshore Archaeological Geophysical Survey

System Identifier:				Version:
42285-WSPE-ES-ON-FG-OH-0013				1.0
Company:	Drawn By:	Chk/Aprvd:	Drawn Date:	Status:
AOC	SO	WSP	15/12/2023	FINAL



Service Layer Credits: OS Open Background: Contains OS data © Crown Copyright and database right 2020
 © Crown copyright and database rights [2022] Ordnance Survey 0100031673

Key

- Proposed DCO Order Limits
- Limits of Gradiometer Survey
- Unsuitable

3nT
 -2nT

1 Field Number
 Map Frame Extent

0 5 10 20 30 40
 Meters
 1:1,250

Rampion Extension Development

Rampion 2 Offshore Wind Farm

Figure 5.111: Processed gradiometer data - greyscale image
 Onshore Archaeological Geophysical Survey


System Identifier: 42285-WSPE-ES-ON-FG-OH-0013		Version: 1.0	
Company: AOC	Drawn By: SO	Chk/Aprvd: WSP	Drawn Date: 15/12/2023
		Status: FINAL	



Service Layer Credits: OS Open Background: Contains OS data © Crown Copyright and database right 2020
 © Crown copyright and database rights [2022] Ordnance Survey 0100031673

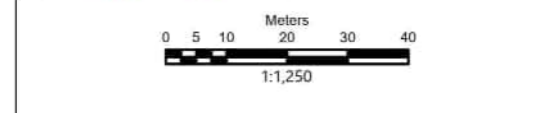
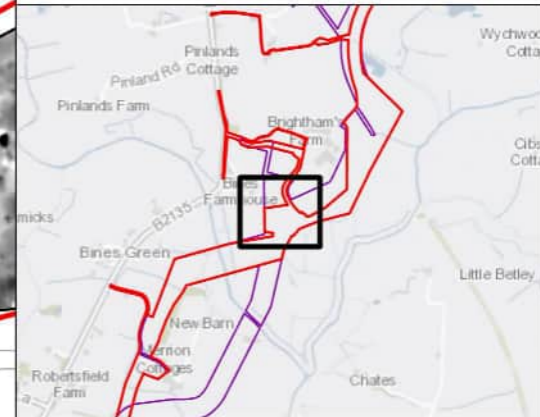
Key

- Proposed DCO Order Limits
- Limits of Gradiometer Survey
- Outstanding
- Unsuitable

3nT

-2nT

1 Field Number

Map Frame Extent



Rampion Extension Development

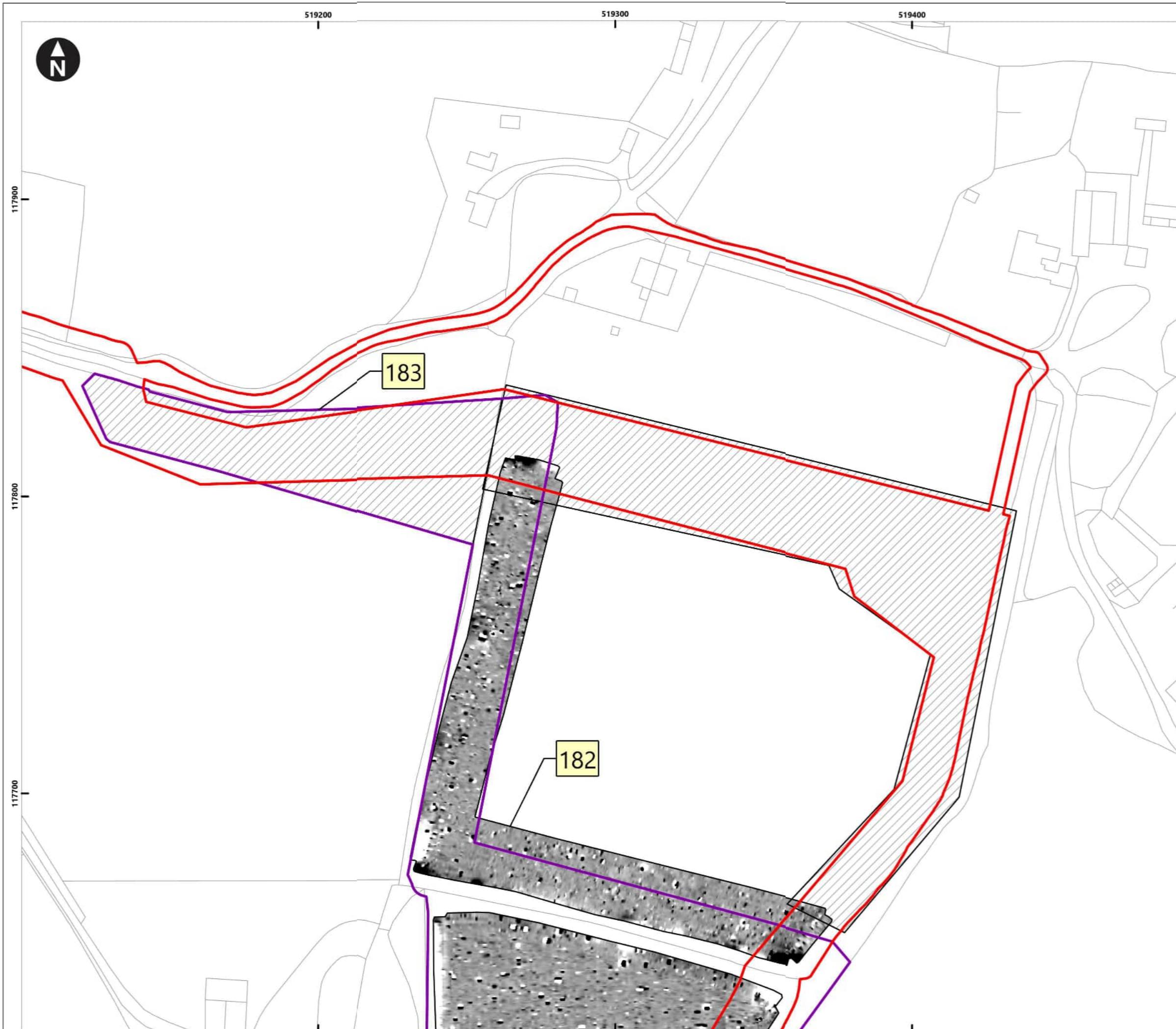


Rampion 2 Offshore Wind Farm

Figure 5.112: Processed gradiometer data - greyscale image

Onshore Archaeological Geophysical Survey


System Identifier: 42285-WSPE-ES-ON-FG-OH-0013				Version: 1.0
Company: AOC	Drawn By: SO	Chk/Aprvd: WSP	Drawn Date: 15/12/2023	Status: FINAL



Service Layer Credits: OS Open Background: Contains OS data © Crown Copyright and database right 2020
 © Crown copyright and database rights [2022] Ordnance Survey 0100031673

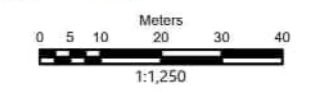
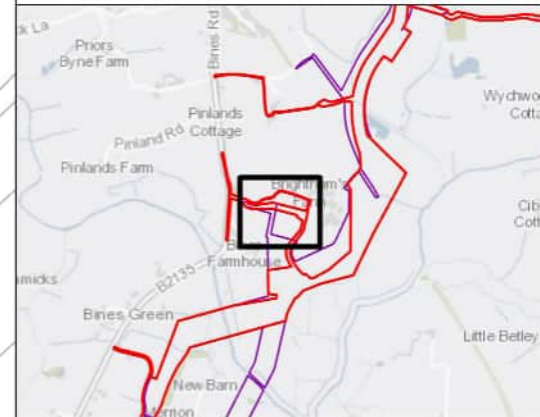
Key

- Proposed DCO Order Limits
- Limits of Gradiometer Survey
- Outstanding

3nT

-2nT

1 Field Number

Map Frame Extent



Rampion Extension Development



Rampion 2 Offshore Wind Farm

Figure 5.113: Processed gradiometer data - greyscale image

Onshore Archaeological Geophysical Survey

System Identifier: 42285-WSPE-ES-ON-FG-OH-0013				Version: 1.0
Company: AOC	Drawn By: SO	Chk/Aprvd: WSP	Drawn Date: 15/12/2023	Status: FINAL



Service Layer Credits: OS Open Background: Contains OS data © Crown Copyright and database right 2020
 © Crown copyright and database rights [2022] Ordnance Survey 0100031673

Key

- Proposed DCO Order Limits
- Limits of Gradiometer Survey

3nT
 -2nT

1 Field Number

Map Frame Extent

0 5 10 20 30 40 Meters
 1:1,250

Rampion Extension Development

Rampion 2 Offshore Wind Farm

Figure 5.114: Processed gradiometer data - greyscale image


Onshore Archaeological Geophysical Survey

System Identifier: 42285-WSPE-ES-ON-FG-OH-0013		Version: 1.0	
Company: AOC	Drawn By: SO	Chk/Aprvd: WSP	Drawn Date: 15/12/2023
Status: FINAL			

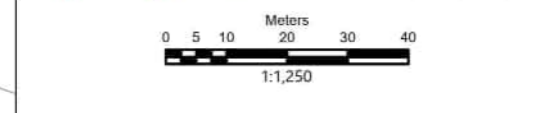
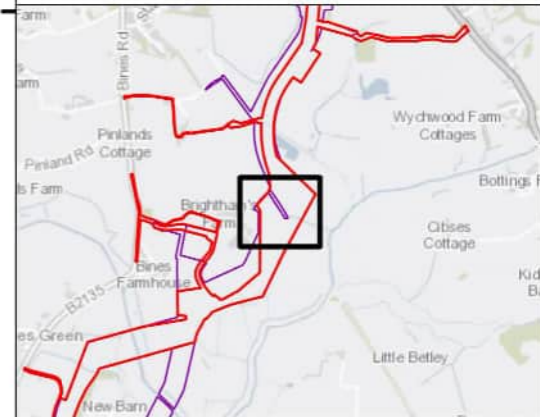


Service Layer Credits: OS Open Background: Contains OS data © Crown Copyright and database right 2020
 © Crown copyright and database rights [2022] Ordnance Survey 0100031673

- Key**
- Proposed DCO Order Limits
 - Limits of Gradiometer Survey



- Field Number
- Map Frame Extent



Rampion Extension Development



Rampion 2 Offshore Wind Farm

Figure 5.115: Processed gradiometer data - greyscale image

Onshore Archaeological Geophysical Survey

System Identifier:		Version:
42285-WSPE-ES-ON-FG-OH-0013		1.0


Company:	Drawn By:	Chk/Aprvd:	Drawn Date:	Status:
AOC	SO	WSP	15/12/2023	FINAL



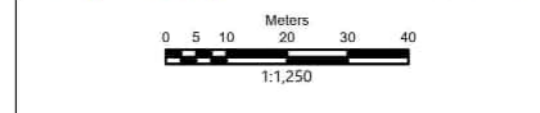
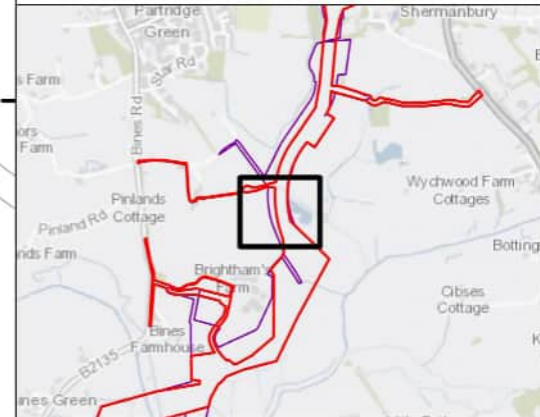
Service Layer Credits: OS Open Background: Contains OS data © Crown Copyright and database right 2020

© Crown copyright and database rights [2022] Ordnance Survey 0100031673

- Key**
- Proposed DCO Order Limits
 - Limits of Gradiometer Survey
 - Unsuitable



- Field Number
- Map Frame Extent



Rampion Extension Development



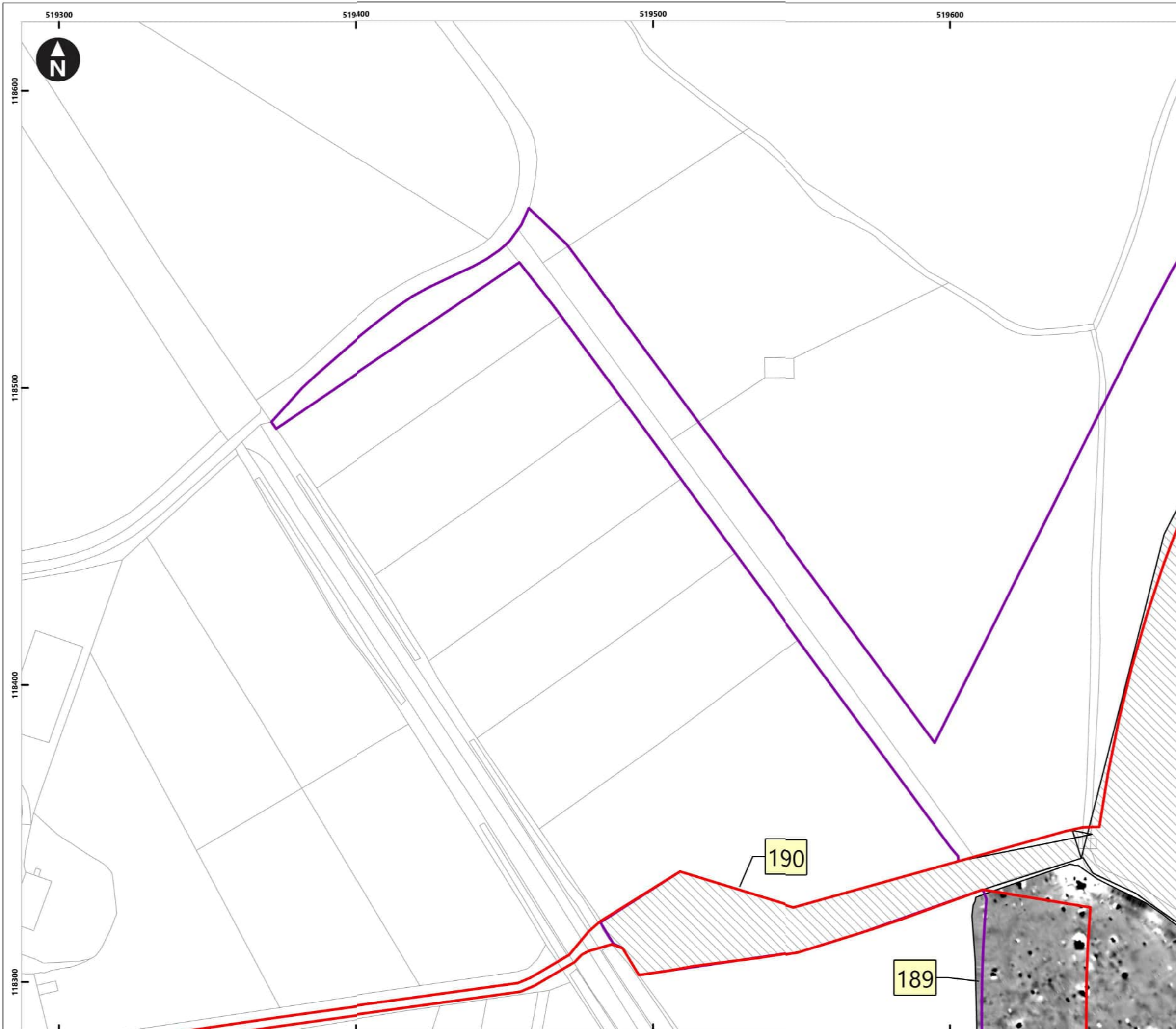
Rampion 2 Offshore Wind Farm

Figure 5.116: Processed gradiometer data - greyscale image

Onshore Archaeological Geophysical Survey

System Identifier: 42285-WSPE-ES-ON-FG-OH-0013 Version: 1.0

Company: AOC	Drawn By: SO	Chk/Aprvd: WSP	Drawn Date: 15/12/2023	Status: FINAL
--------------	--------------	----------------	------------------------	---------------



Service Layer Credits: OS Open Background: Contains OS data © Crown Copyright and database right 2020
 © Crown copyright and database rights [2022] Ordnance Survey 0100031673

Key

- Proposed DCO Order Limits
- Limits of Gradiometer Survey
- Unsuitable

3nT
 -2nT

1 Field Number

Map Frame Extent

Meters
 0 5 10 20 30 40
 1:1,250

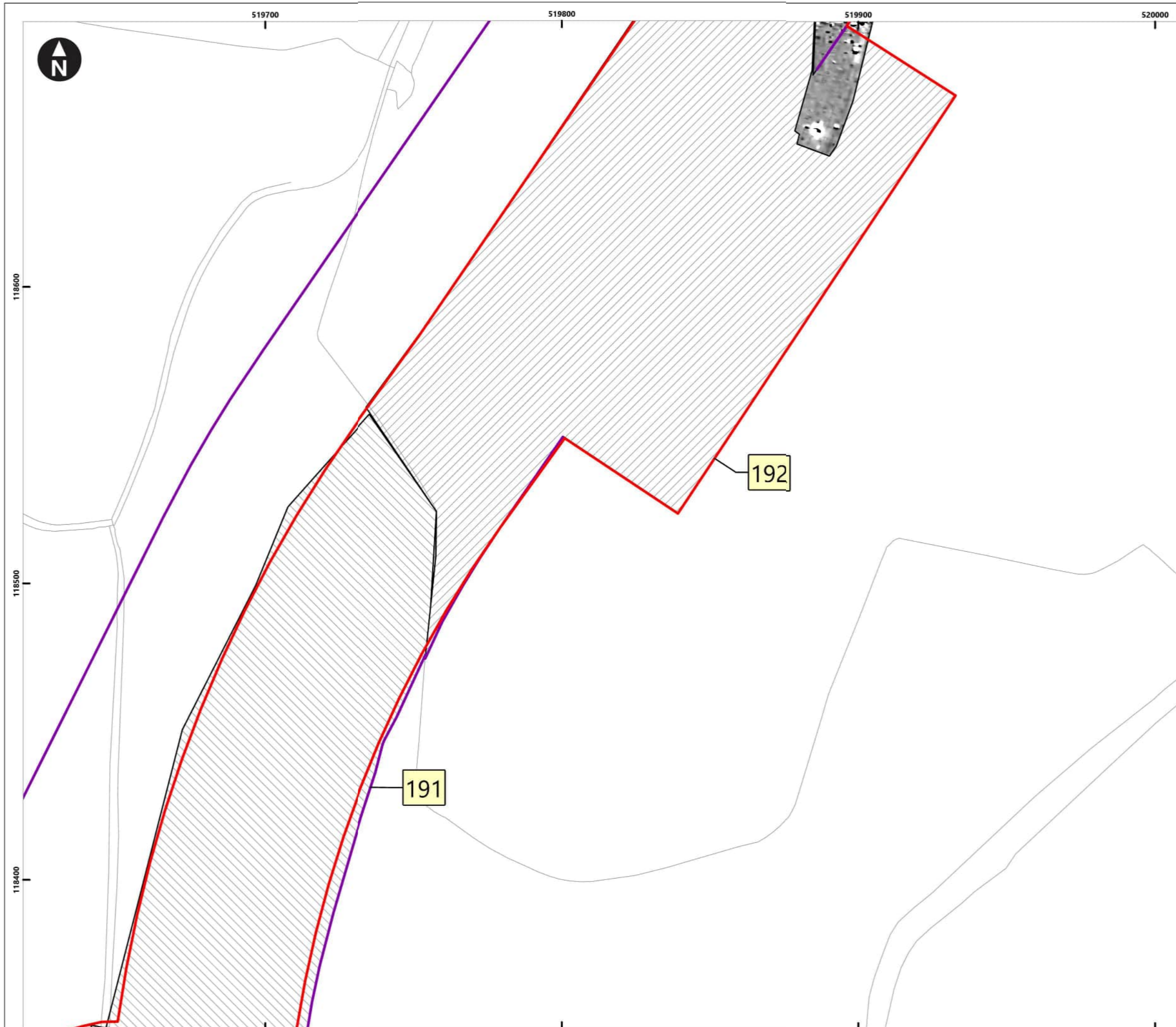
Rampion Extension Development

Rampion 2 Offshore Wind Farm

Figure 5.117: Processed gradiometer data - greyscale image

Onshore Archaeological Geophysical Survey

System Identifier: 42285-WSPE-ES-ON-FG-OH-0013		Version: 1.0
Company: AOC	Drawn By: SO	Chk/Aprvd: WSP
Drawn Date: 15/12/2023	Status: FINAL	



Service Layer Credits: OS Open Background: Contains OS data © Crown Copyright and database right 2020
 © Crown copyright and database rights [2022] Ordnance Survey 0100031673

Key

- Proposed DCO Order Limits
- Limits of Gradiometer Survey
- Outstanding
- Unsuitable

3nT
 -2nT

1 Field Number

Map Frame Extent

0 5 10 20 30 40
 Meters
 1:1,250

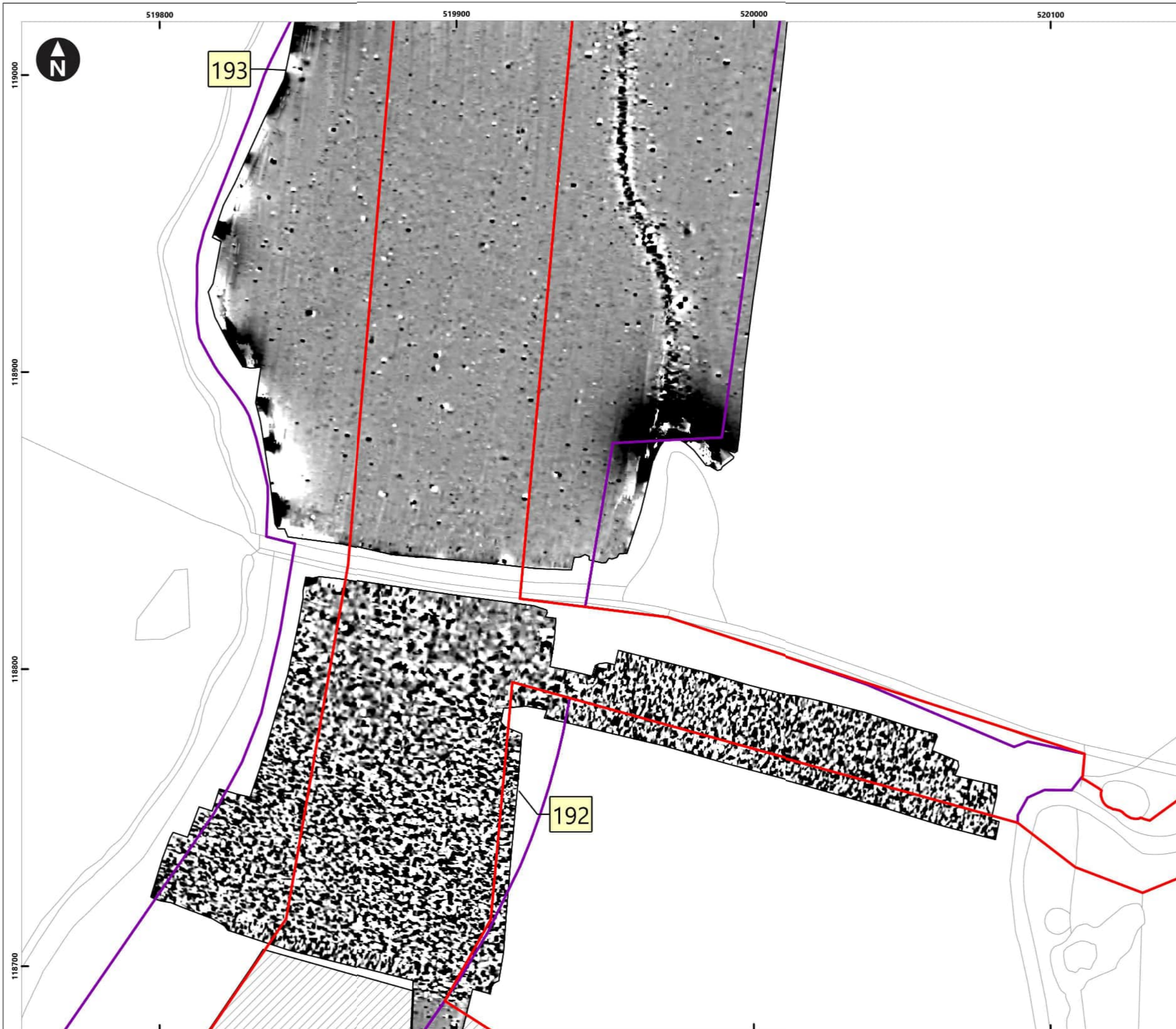
Rampion Extension Development

Rampion 2 Offshore Wind Farm

Figure 5.118: Processed gradiometer data - greyscale image

Onshore Archaeological Geophysical Survey

System Identifier: 42285-WSPE-ES-ON-FG-OH-0013				Version: 1.0
Company: AOC	Drawn By: SO	Chk/Aprvd: WSP	Drawn Date: 15/12/2023	Status: FINAL



Service Layer Credits: OS Open Background: Contains OS data © Crown Copyright and database right 2020
 © Crown copyright and database rights [2022] Ordnance Survey 0100031673

Key

- Proposed DCO Order Limits
- Limits of Gradiometer Survey
- Outstanding

3nT
 -2nT

1 Field Number
 Map Frame Extent

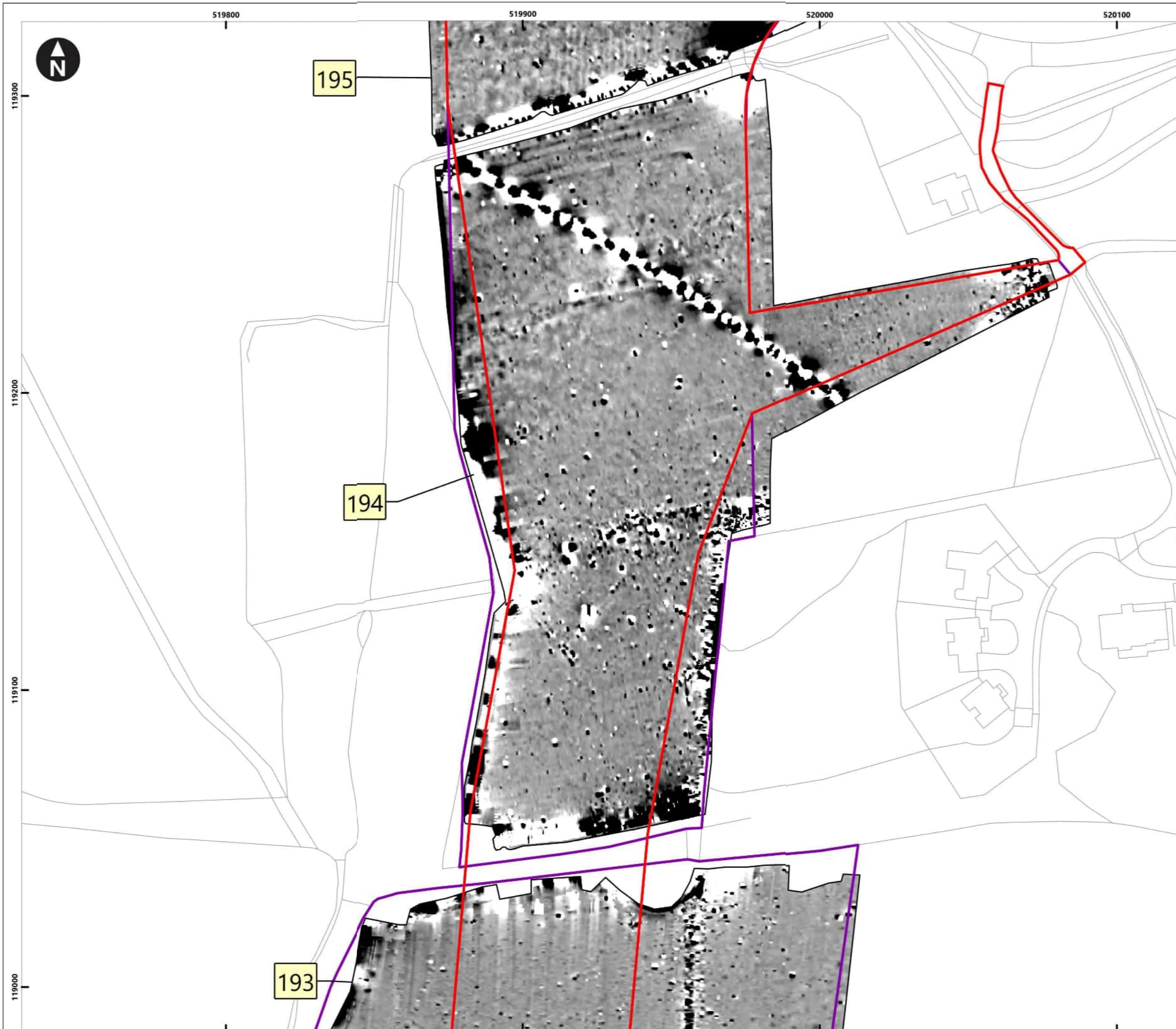
0 5 10 20 30 40 Meters
 1:1,250

Rampion Extension Development

Rampion 2 Offshore Wind Farm

Figure 5.119: Processed gradiometer data - greyscale image
 Onshore Archaeological Geophysical Survey

System Identifier: 42285-WSPE-ES-ON-FG-OH-0013		Version: 1.0
Company: AOC	Drawn By: SO	Chk/Aprvd: WSP
Drawn Date: 15/12/2023	Status: FINAL	



Service Layer Credits: OS Open Background: Contains OS data © Crown Copyright and database right 2020
 © Crown copyright and database rights [2022] Ordnance Survey 0100031673

Key

- Proposed DCO Order Limits
- Limits of Gradiometer Survey

3nT
 -2nT

1 Field Number
 Map Frame Extent

0 5 10 20 30 40
 Meters
 1:1,250

Rampion Extension Development

Rampion 2 Offshore Wind Farm

Figure 5.120: Processed gradiometer data - greyscale image
 Onshore Archaeological Geophysical Survey

System Identifier: 42285-WSPE-ES-ON-FG-OH-0013		Version: 1.0
Company: AOC	Drawn By: SO	Chk/Aprvd: WSP Drawn Date: 15/12/2023 Status: FINAL



Service Layer Credits: OS Open Background: Contains OS data © Crown Copyright and database right 2020
 © Crown copyright and database rights [2022] Ordnance Survey 0100031673

Key

- Proposed DCO Order Limits
- Limits of Gradiometer Survey

3nT
 -2nT

1 Field Number

Map Frame Extent

0 5 10 20 30 40 Meters
 1:1,250

Rampion Extension Development

Rampion 2 Offshore Wind Farm

Figure 5.121: Processed gradiometer data - greyscale image
 Onshore Archaeological Geophysical Survey

System Identifier: 42285-WSPE-ES-ON-FG-OH-0013		Version: 1.0
Company: AOC	Drawn By: SO	Chk/Aprvd: WSP
Drawn Date: 15/12/2023	Status: FINAL	



Service Layer Credits: OS Open Background: Contains OS data © Crown Copyright and database right 2020
 © Crown copyright and database rights [2022] Ordnance Survey 0100031673

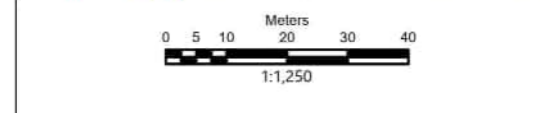
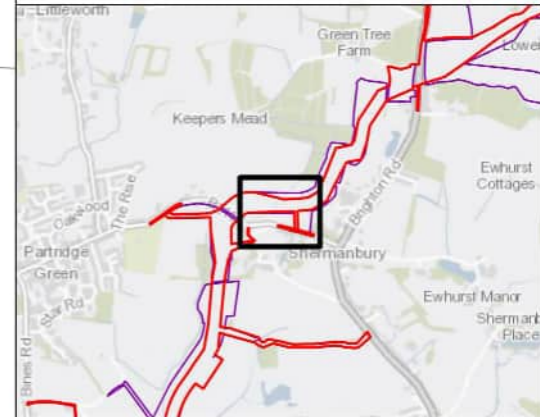
Key

- Proposed DCO Order Limits
- Limits of Gradiometer Survey
- Unsuitable

3nT
-2nT

Field Number

Map Frame Extent



Rampion Extension Development



Rampion 2 Offshore Wind Farm

Figure 5.122: Processed gradiometer data - greyscale image

Onshore Archaeological Geophysical Survey

System Identifier: 42285-WSPE-ES-ON-FG-OH-0013				Version: 1.0
Company: AOC	Drawn By: SO	Chk/Aprvd: WSP	Drawn Date: 15/12/2023	Status: FINAL



Service Layer Credits: OS Open Background: Contains OS data © Crown Copyright and database right 2020
 © Crown copyright and database rights [2022] Ordnance Survey 0100031673

Key

- Proposed DCO Order Limits
- Limits of Gradiometer Survey
- Outstanding
- Unsuitable

3nT
 -2nT

1 Field Number

Map Frame Extent

0 5 10 20 30 40 Meters
 1:1,250

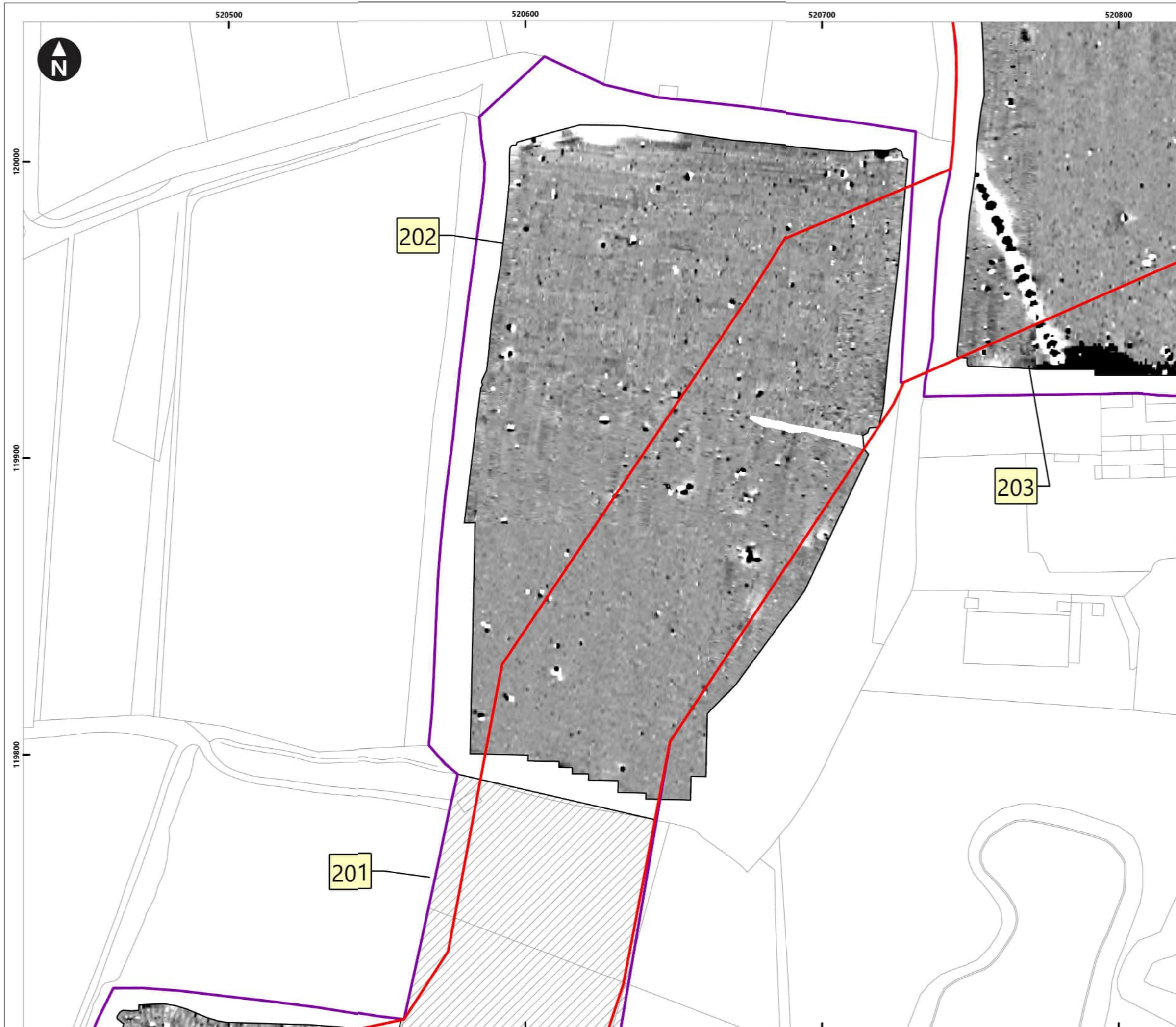
Rampion Extension Development

Rampion 2 Offshore Wind Farm

Figure 5.123: Processed gradiometer data - greyscale image

Onshore Archaeological Geophysical Survey

System Identifier: 42285-WSPE-ES-ON-FG-OH-0013		Version: 1.0
Company: AOC	Drawn By: SO	Chk/Aprvd: WSP
Drawn Date: 15/12/2023	Status: FINAL	



Service Layer Credits: OS Open Background: Contains OS data © Crown Copyright and database right 2020
 © Crown copyright and database rights [2022] Ordnance Survey 0100031673

Key

- Proposed DCO Order Limits
- Limits of Gradiometer Survey
- Outstanding

3nT
 -2nT

1 Field Number
 Map Frame Extent

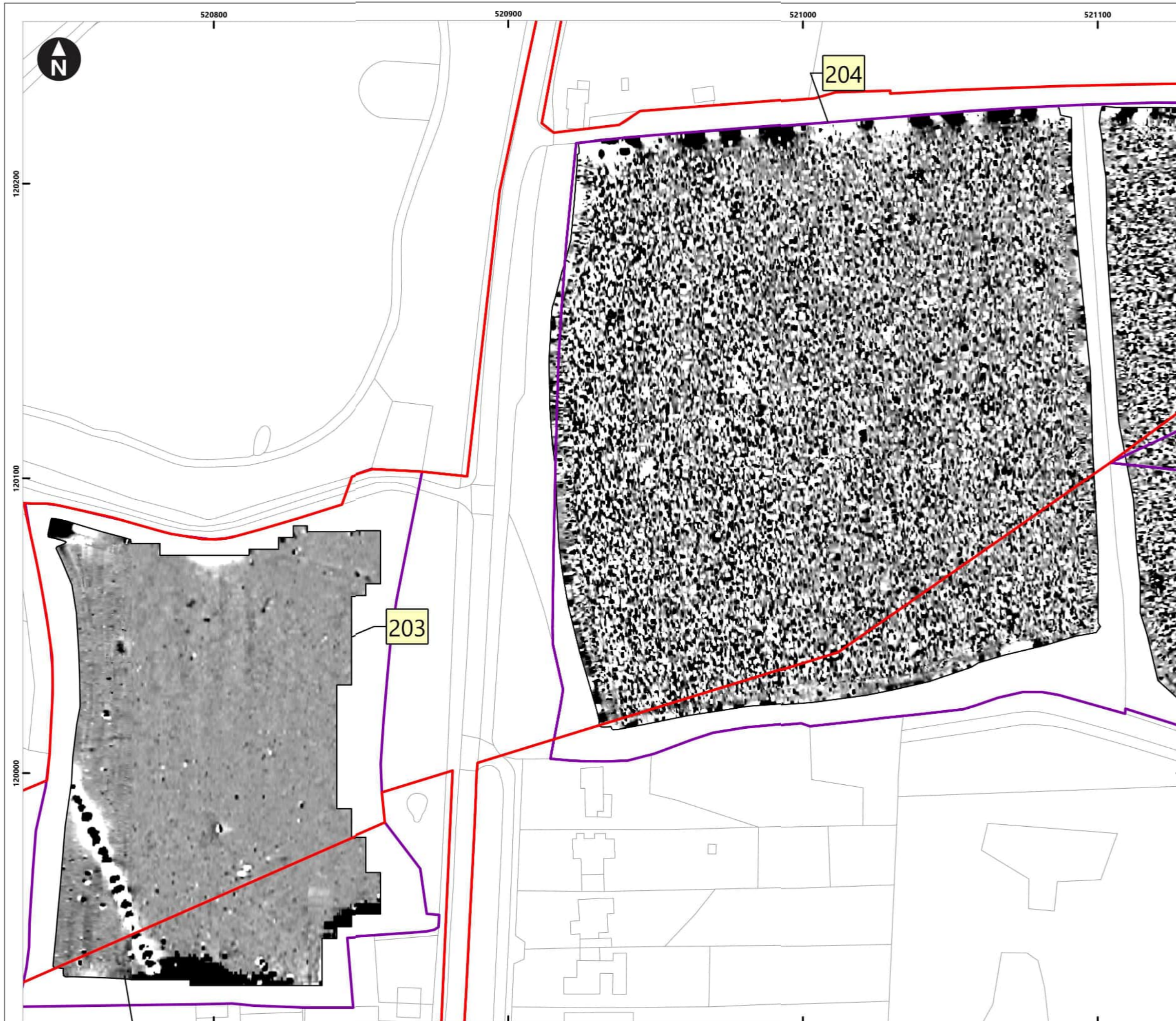
Meters
 0 5 10 20 30 40
 1:1,250

Rampion Extension Development

Rampion 2 Offshore Wind Farm

Figure 5.124: Processed gradiometer data - greyscale image
 Onshore Archaeological Geophysical Survey

System Identifier: 42285-WSPE-ES-ON-FG-OH-0013		Version: 1.0
Company: AOC	Drawn By: SO	Chk/Aprvd: WSP
Drawn Date: 15/12/2023	Status: FINAL	



Service Layer Credits: OS Open Background: Contains OS data © Crown Copyright and database right 2020
 © Crown copyright and database rights [2022] Ordnance Survey 0100031673

Key

- Proposed DCO Order Limits
- Limits of Gradiometer Survey

3nT
 -2nT

1 Field Number
 Map Frame Extent

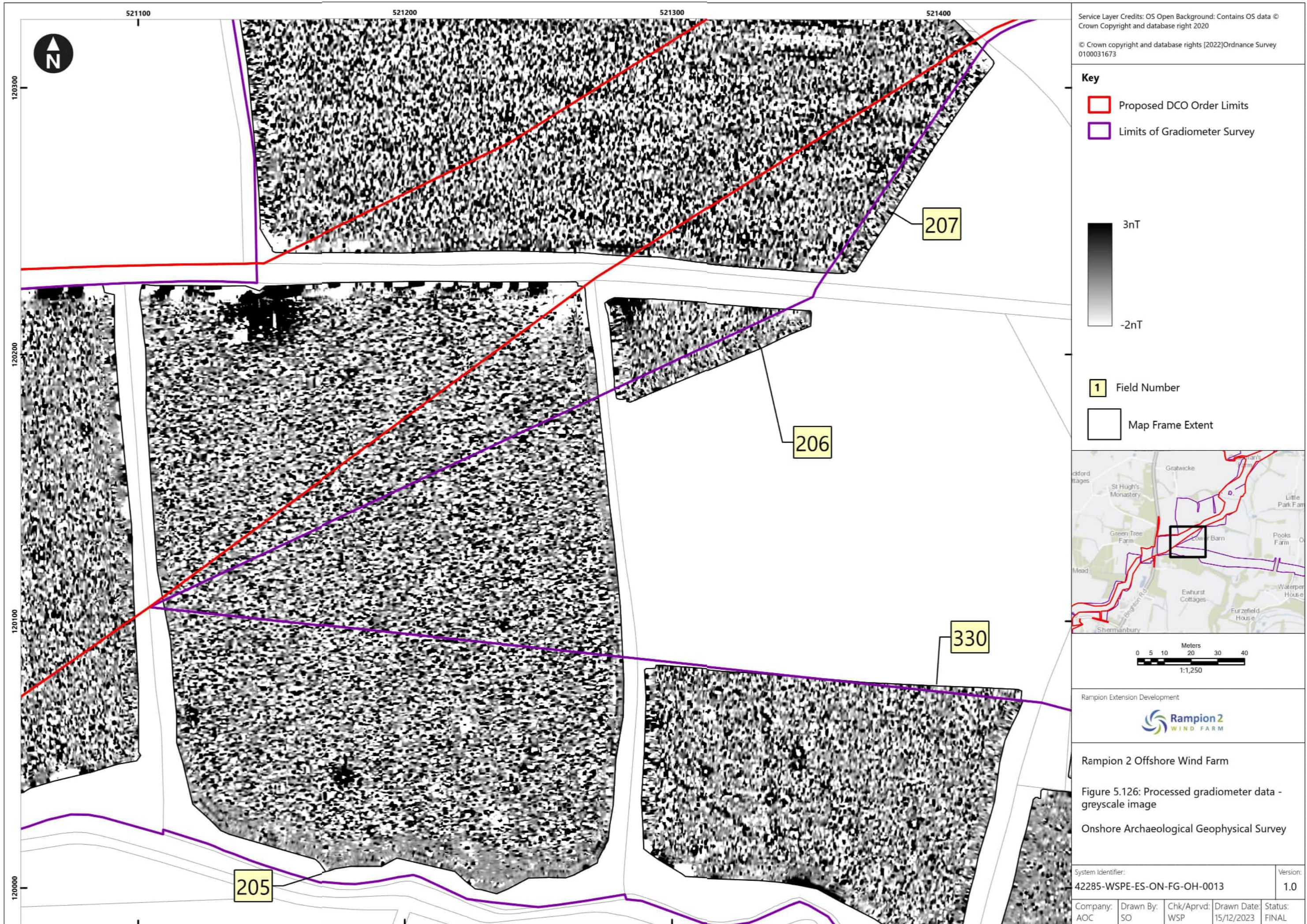
0 5 10 20 30 40 Meters
 1:1,250

Rampion Extension Development

Rampion 2 Offshore Wind Farm

Figure 5.125: Processed gradiometer data - greyscale image
 Onshore Archaeological Geophysical Survey

System Identifier: 42285-WSPE-ES-ON-FG-OH-0013		Version: 1.0
Company: AOC	Drawn By: SO	Chk/Aprvd: WSP Drawn Date: 15/12/2023 Status: FINAL




Service Layer Credits: OS Open Background: Contains OS data © Crown Copyright and database right 2020

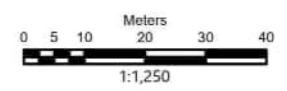
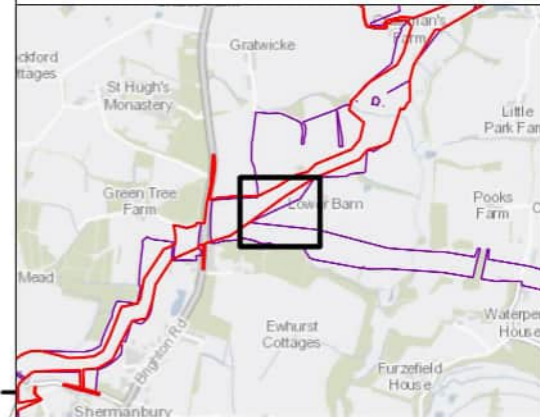
© Crown copyright and database rights [2022] Ordnance Survey 0100031673

Key

- Proposed DCO Order Limits
- Limits of Gradiometer Survey



- Field Number
- Map Frame Extent



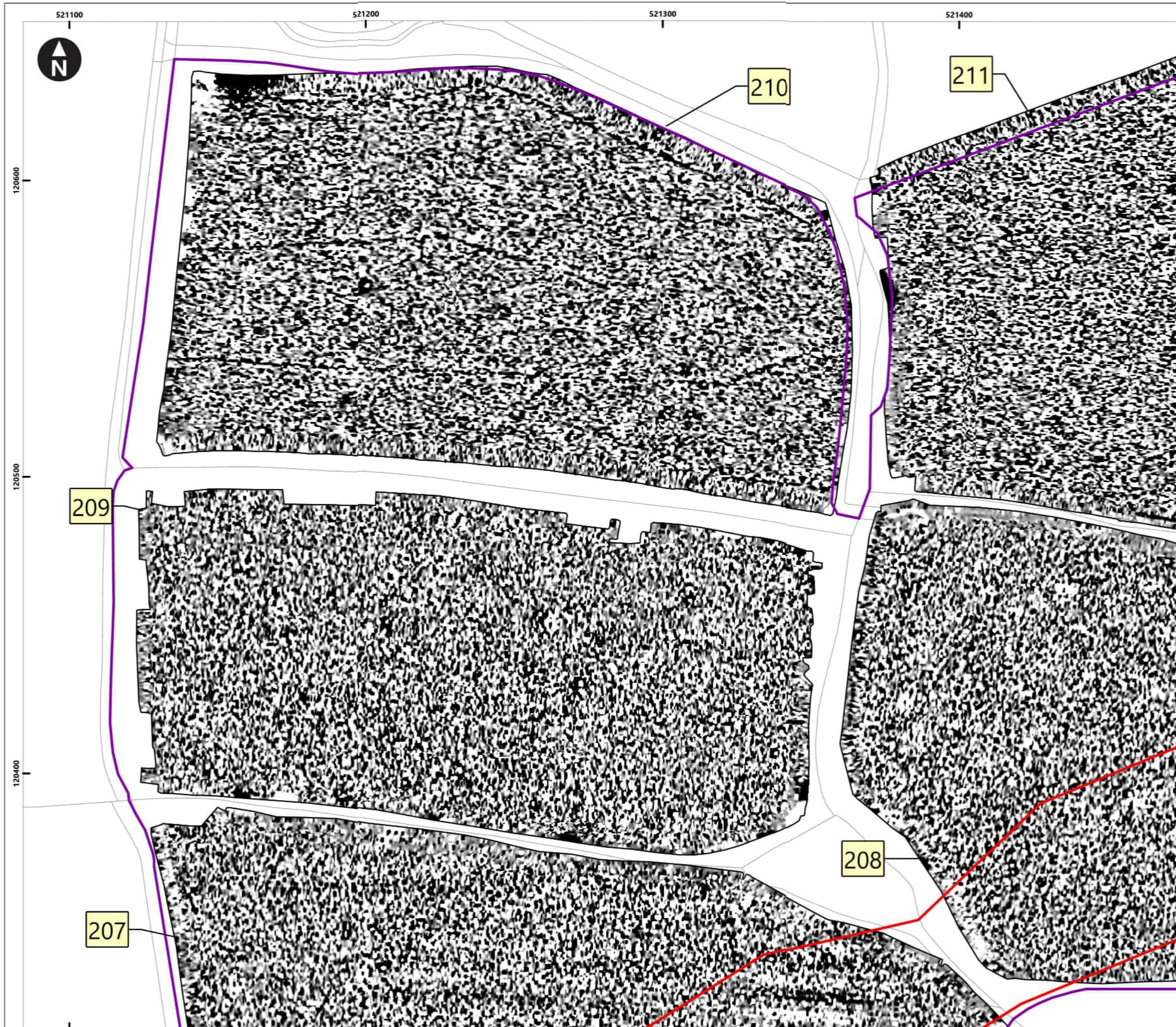
Rampion Extension Development

Rampion 2 Offshore Wind Farm

Figure 5.126: Processed gradiometer data - greyscale image


Onshore Archaeological Geophysical Survey

System Identifier:				Version:
42285-WSPE-ES-ON-FG-OH-0013				1.0
Company:	Drawn By:	Chk/Aprvd:	Drawn Date:	Status:
AOC	SO	WSP	15/12/2023	FINAL

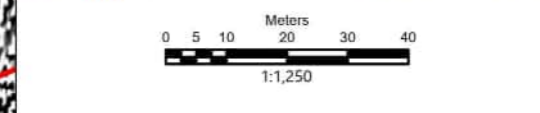
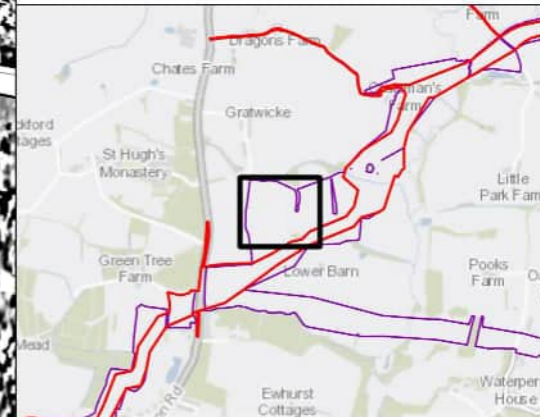


Service Layer Credits: OS Open Background: Contains OS data © Crown Copyright and database right 2020
 © Crown copyright and database rights [2022] Ordnance Survey 0100031673

- Key**
- Proposed DCO Order Limits
 - Limits of Gradiometer Survey



- Field Number
- Map Frame Extent

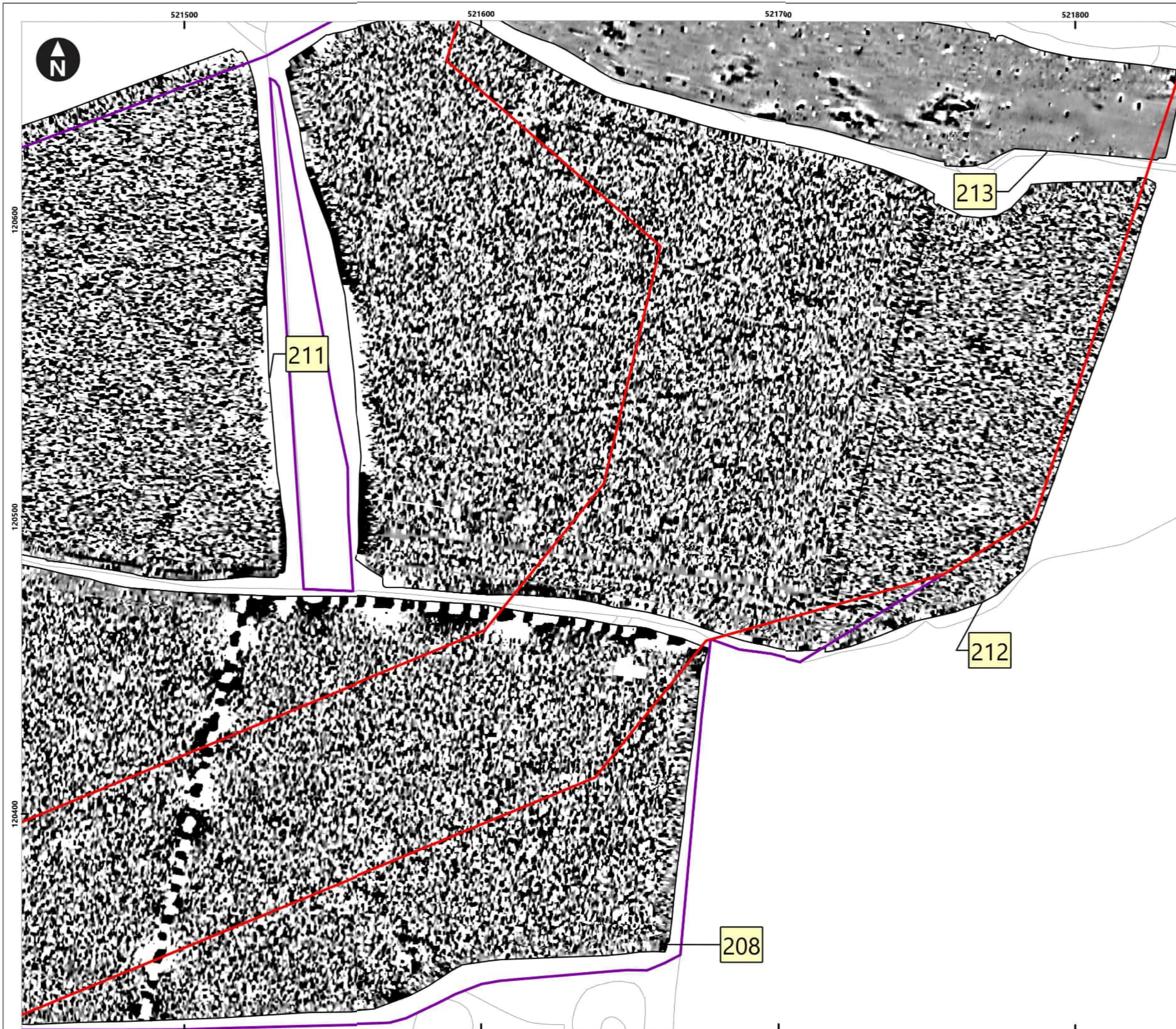


Rampion Extension Development


Rampion 2 Offshore Wind Farm
 Figure 5.127: Processed gradiometer data - greyscale image
 Onshore Archaeological Geophysical Survey


System Identifier:	Version:
42285-WSPE-ES-ON-FG-OH-0013	1.0

Company:	Drawn By:	Chk/Aprvd:	Drawn Date:	Status:
AOC	SO	WSP	15/12/2023	FINAL

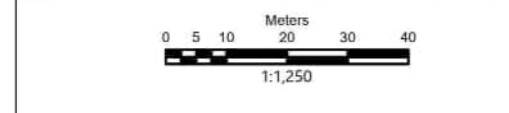
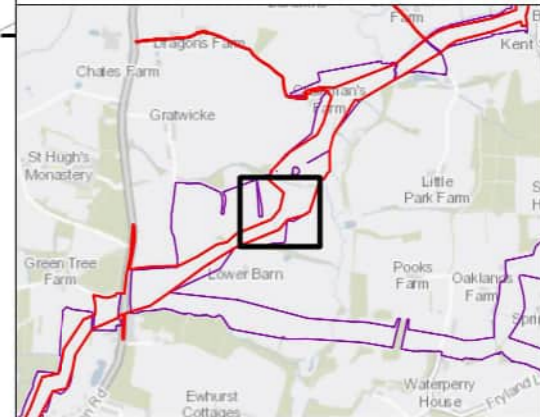


Service Layer Credits: OS Open Background: Contains OS data © Crown Copyright and database right 2020
 © Crown copyright and database rights [2022] Ordnance Survey 0100031673

- Key**
- Proposed DCO Order Limits
 - Limits of Gradiometer Survey



- Field Number
- Map Frame Extent



Rampion Extension Development

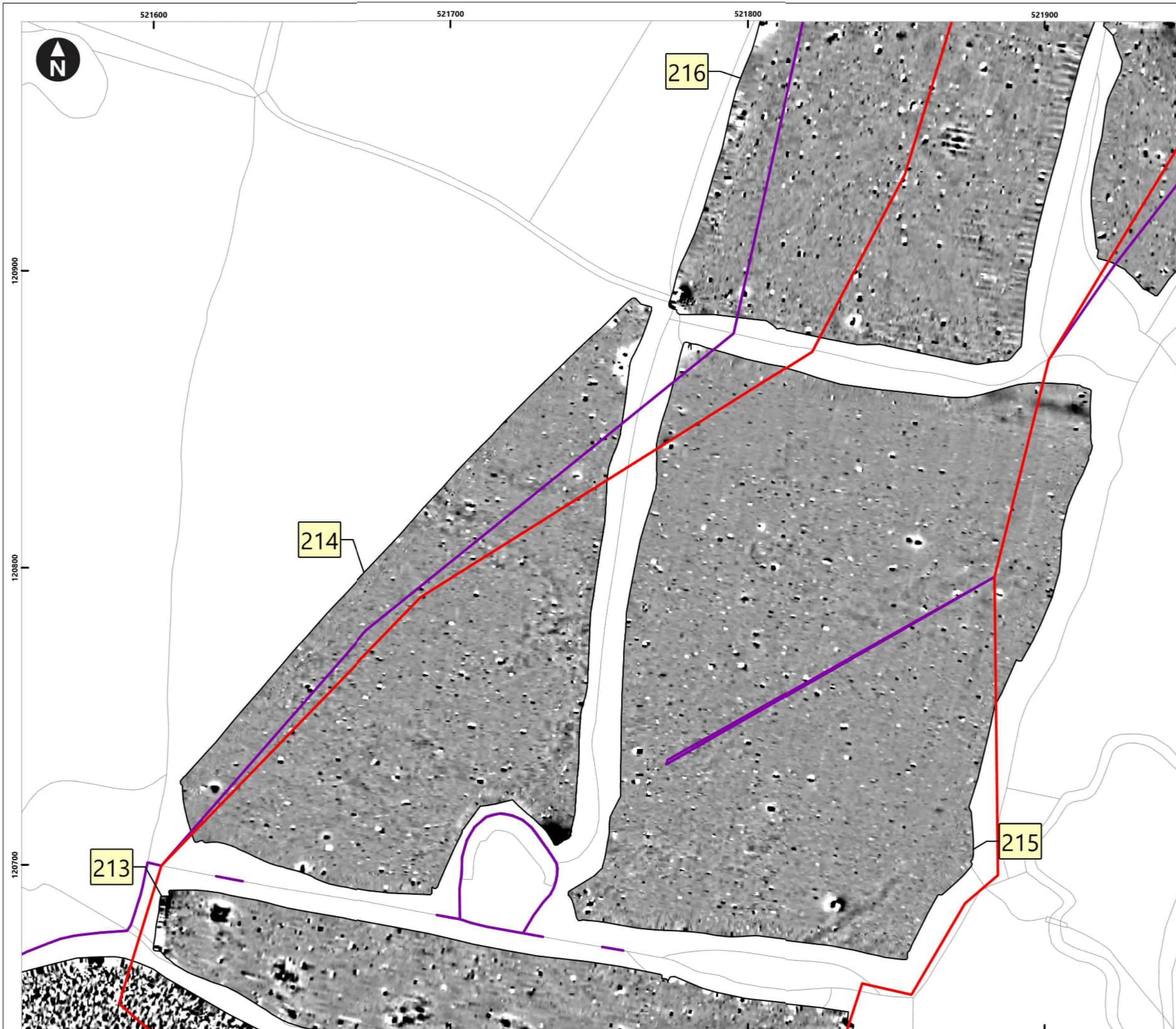
Rampion 2 Offshore Wind Farm

Figure 5.128: Processed gradiometer data - greyscale image

Onshore Archaeological Geophysical Survey

System Identifier:		Version:
42285-WSPE-ES-ON-FG-OH-0013		1.0

Company:	Drawn By:	Chk/Aprvd:	Drawn Date:	Status:
AOC	SO	WSP	15/12/2023	FINAL



Service Layer Credits: OS Open Background: Contains OS data © Crown Copyright and database right 2020
 © Crown copyright and database rights [2022] Ordnance Survey 0100031673

Key

- Proposed DCO Order Limits
- Limits of Gradiometer Survey

3nT
 -2nT

1 Field Number
 Map Frame Extent

0 5 10 20 30 40
 Meters
 1:1,250

Rampion Extension Development

Rampion 2 Offshore Wind Farm

Figure 5.129: Processed gradiometer data - greyscale image
 Onshore Archaeological Geophysical Survey

System Identifier: 42285-WSPE-ES-ON-FG-OH-0013				Version: 1.0
Company: AOC	Drawn By: SO	Chk/Aprvd: WSP	Drawn Date: 15/12/2023	Status: FINAL



Service Layer Credits: OS Open Background: Contains OS data © Crown Copyright and database right 2020
 © Crown copyright and database rights [2022] Ordnance Survey 0100031673

Key

- Proposed DCO Order Limits
- Limits of Gradiometer Survey

3nT
 -2nT

1 Field Number
 Map Frame Extent

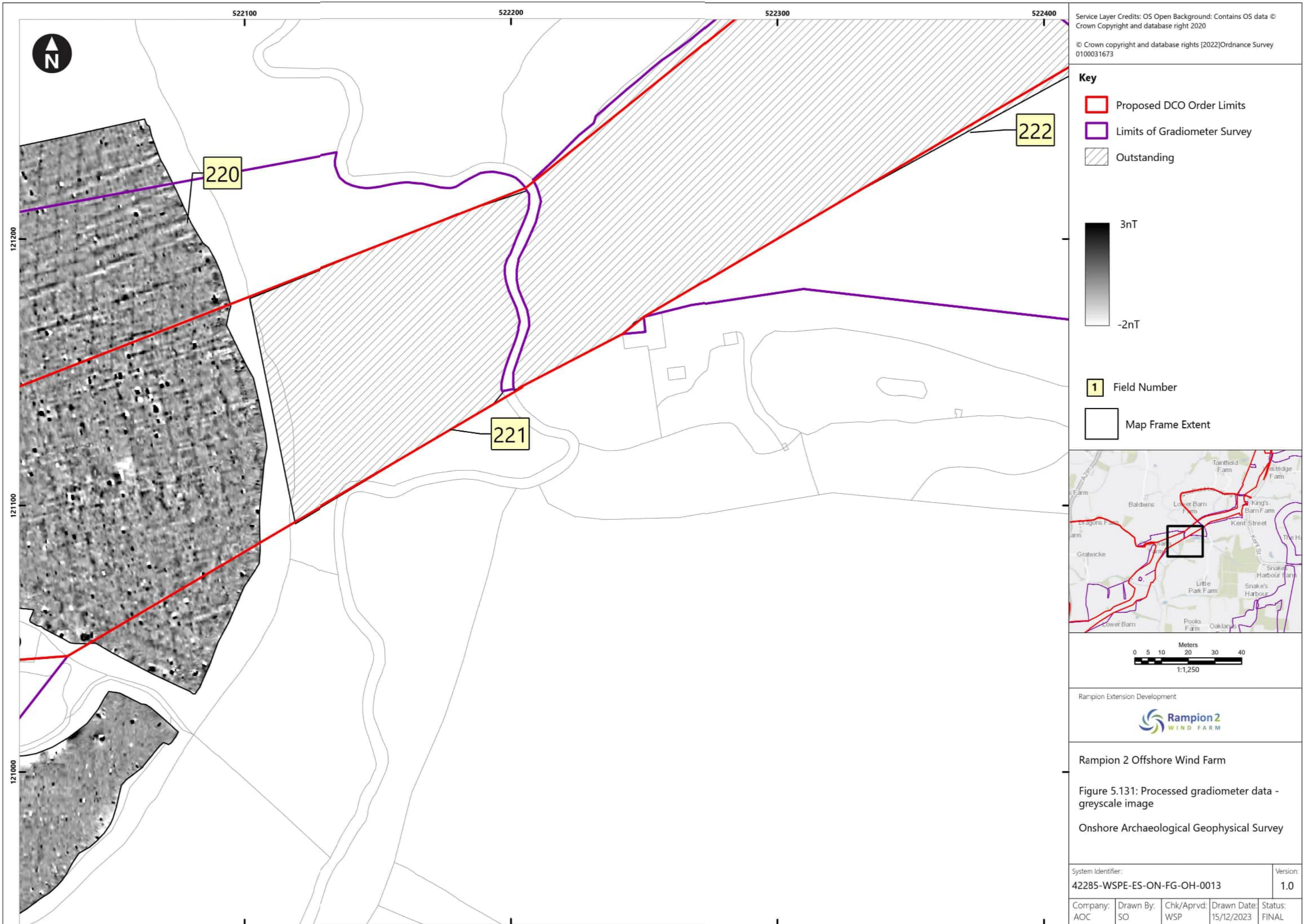
0 5 10 20 30 40
 Meters
 1:1,250

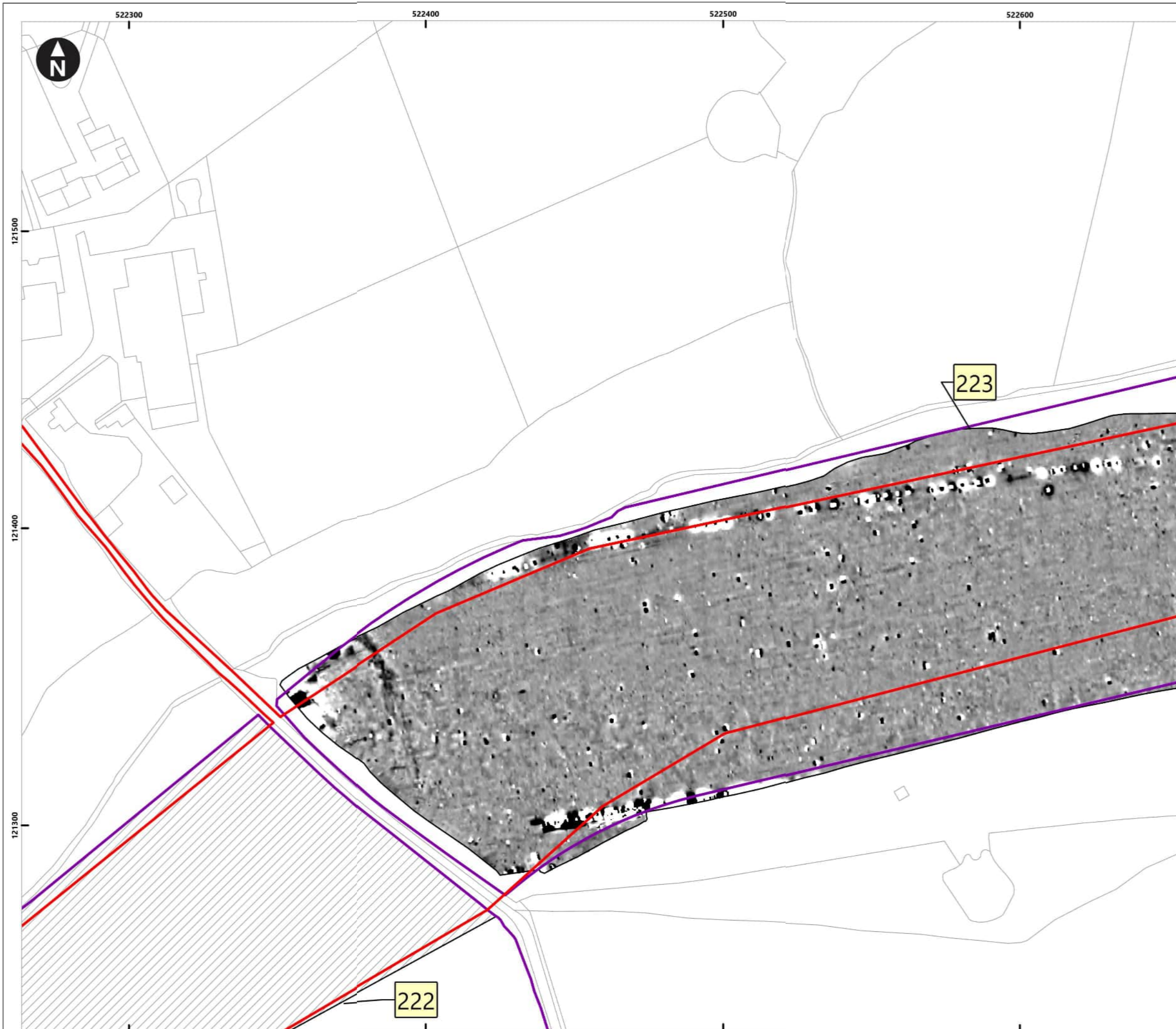
Rampion Extension Development

Rampion 2 Offshore Wind Farm

Figure 5.130: Processed gradiometer data - greyscale image
 Onshore Archaeological Geophysical Survey

System Identifier: 42285-WSPE-ES-ON-FG-OH-0013		Version: 1.0
Company: AOC	Drawn By: SO	Chk/Aprvd: WSP
Drawn Date: 15/12/2023	Status: FINAL	





Service Layer Credits: OS Open Background: Contains OS data © Crown Copyright and database right 2020
 © Crown copyright and database rights [2022] Ordnance Survey 0100031673

Key

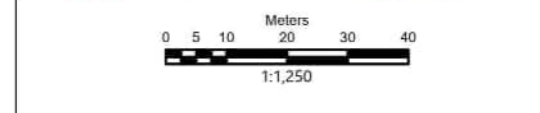
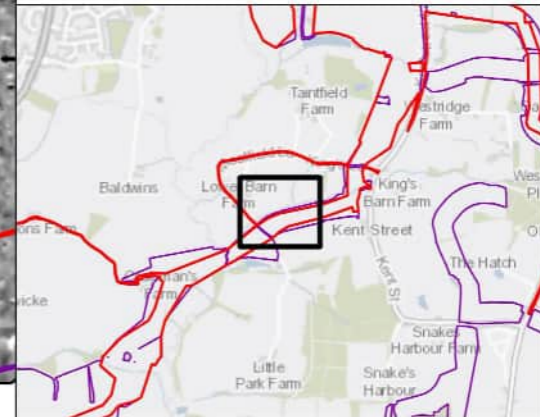
- Proposed DCO Order Limits
- Limits of Gradiometer Survey
- Outstanding

3nT

-2nT

1 Field Number

Map Frame Extent



Rampion Extension Development



Rampion 2 Offshore Wind Farm

Figure 5.132: Processed gradiometer data - greyscale image

Onshore Archaeological Geophysical Survey

System Identifier: 42285-WSP-ES-ON-FG-OH-0013				Version: 1.0
Company: AOC	Drawn By: SO	Chk/Aprvd: WSP	Drawn Date: 15/12/2023	Status: FINAL



Service Layer Credits: OS Open Background: Contains OS data © Crown Copyright and database right 2020
 © Crown copyright and database rights [2022] Ordnance Survey 0100031673

Key

- Proposed DCO Order Limits
- Limits of Gradiometer Survey

3nT
 -2nT

1 Field Number

Map Frame Extent

Meters
 0 5 10 20 30 40
 1:1,250

Rampion Extension Development

Rampion 2 Offshore Wind Farm

Figure 5.133: Processed gradiometer data - greyscale image

Onshore Archaeological Geophysical Survey


System Identifier: 42285-WSPE-ES-ON-FG-OH-0013		Version: 1.0
Company: AOC	Drawn By: SO	Chk/Aprvd: WSP
Drawn Date: 15/12/2023	Status: FINAL	



Service Layer Credits: OS Open Background: Contains OS data © Crown Copyright and database right 2020
 © Crown copyright and database rights [2022] Ordnance Survey 0100031673

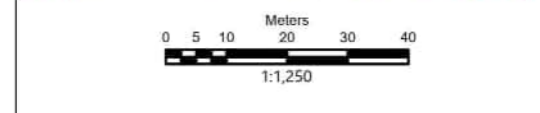
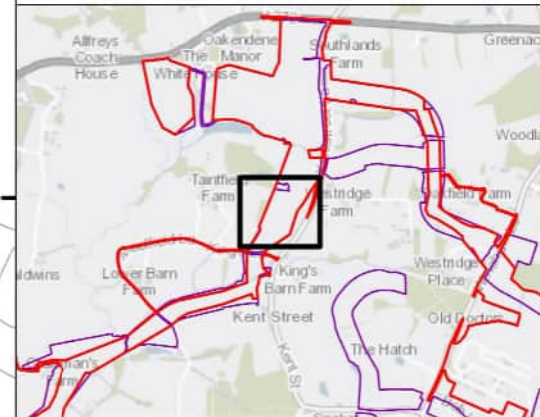
Key

- Proposed DCO Order Limits
- Limits of Gradiometer Survey
- Unsuitable

3nT

-2nT

Field Number

Map Frame Extent



Rampion Extension Development

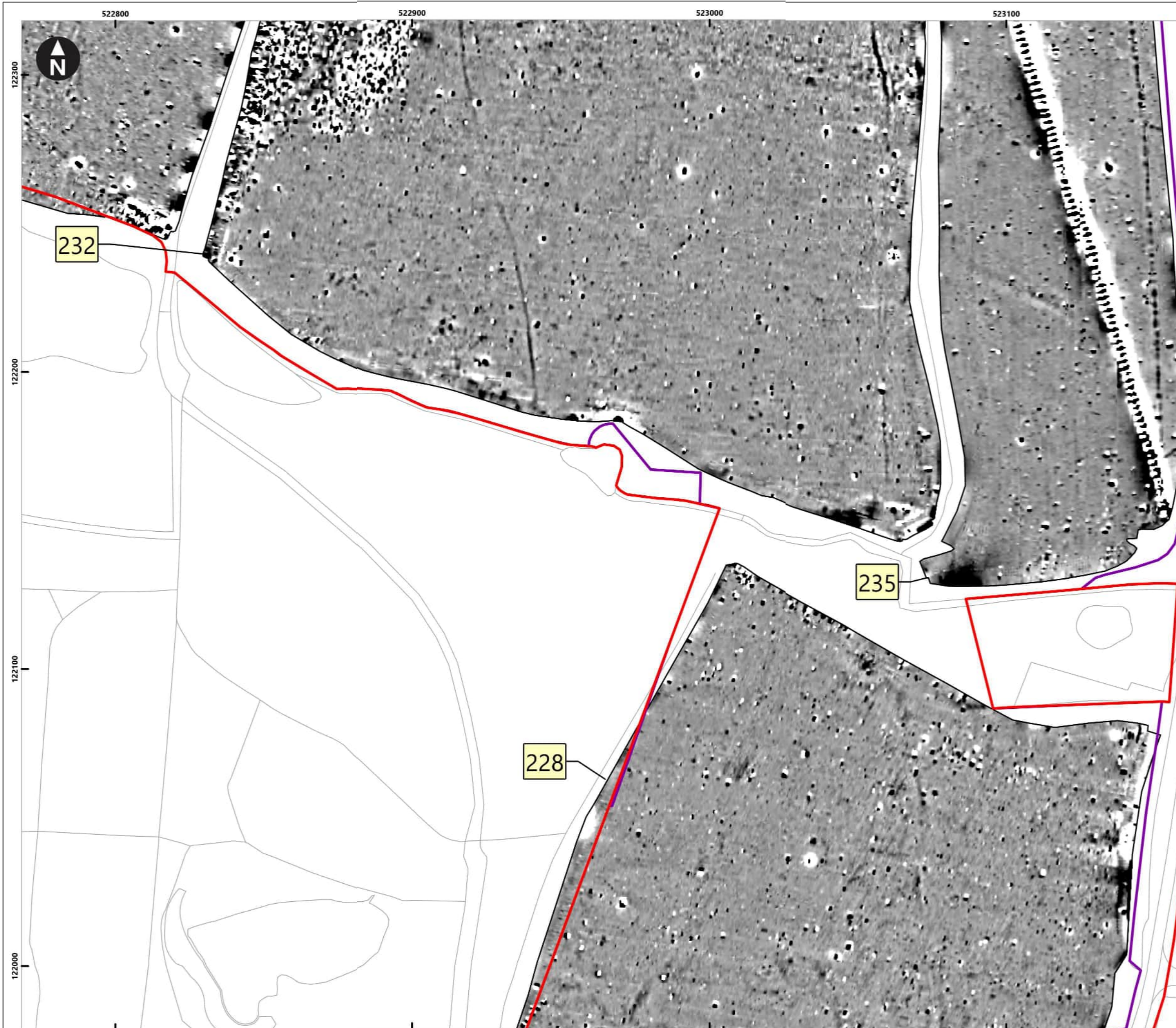


Rampion 2 Offshore Wind Farm

Figure 5.134: Processed gradiometer data - greyscale image

Onshore Archaeological Geophysical Survey

System Identifier: 42285-WSPE-ES-ON-FG-OH-0013				Version: 1.0
Company: AOC	Drawn By: SO	Chk/Aprvd: WSP	Drawn Date: 15/12/2023	Status: FINAL



Service Layer Credits: OS Open Background: Contains OS data © Crown Copyright and database right 2020
 © Crown copyright and database rights [2022] Ordnance Survey 0100031673

Key

- Proposed DCO Order Limits
- Limits of Gradiometer Survey

3nT
 -2nT

1 Field Number

Map Frame Extent

0 5 10 20 30 40
 Meters
 1:1,250

Rampion Extension Development

Rampion 2 Offshore Wind Farm

Figure 5.135: Processed gradiometer data - greyscale image

Onshore Archaeological Geophysical Survey

System Identifier:		Version:		
42285-WSPE-ES-ON-FG-OH-0013		1.0		
Company:	Drawn By:	Chk/Aprvd:	Drawn Date:	Status:
AOC	SO	WSP	15/12/2023	FINAL



Service Layer Credits: OS Open Background: Contains OS data © Crown Copyright and database right 2020
 © Crown copyright and database rights [2022] Ordnance Survey 0100031673

Key

- Proposed DCO Order Limits
- Limits of Gradiometer Survey

3nT

-2nT

1 Field Number

Map Frame Extent

0 5 10 20 30 40
 Meters
 1:1,250

Rampion Extension Development

Rampion 2 Offshore Wind Farm

Figure 5.136: Processed gradiometer data - greyscale image

Onshore Archaeological Geophysical Survey

System Identifier: 42285-WSPE-ES-ON-FG-OH-0013		Version: 1.0
Company: AOC	Drawn By: SO	Chk/Aprvd: WSP Drawn Date: 15/12/2023 Status: FINAL



Service Layer Credits: OS Open Background: Contains OS data © Crown Copyright and database right 2020
 © Crown copyright and database rights [2022] Ordnance Survey 0100031673

Key

- Proposed DCO Order Limits
- Limits of Gradiometer Survey

3nT
 -2nT

1 Field Number

Map Frame Extent

Meters
 0 5 10 20 30 40
 1:1,250

Rampion Extension Development

Rampion 2 Offshore Wind Farm


Figure 5.137: Processed gradiometer data - greyscale image
 Onshore Archaeological Geophysical Survey

System Identifier: 42285-WSPE-ES-ON-FG-OH-0013		Version: 1.0
Company: AOC	Drawn By: SO	Chk/Aprvd: WSP
Drawn Date: 15/12/2023	Status: FINAL	

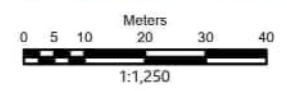
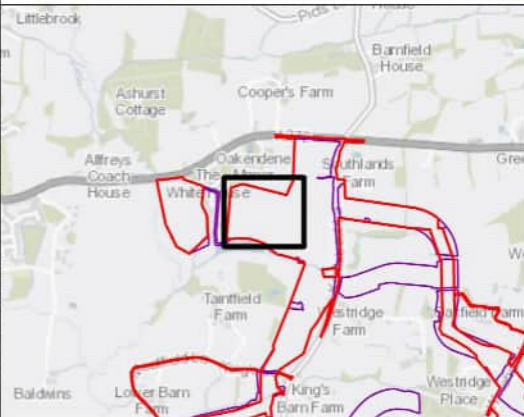


Service Layer Credits: OS Open Background: Contains OS data © Crown Copyright and database right 2020
 © Crown copyright and database rights [2022] Ordnance Survey 0100031673

- Key**
- Proposed DCO Order Limits
 - Limits of Gradiometer Survey



- Field Number
- Map Frame Extent



Rampion Extension Development



Rampion 2 Offshore Wind Farm

Figure 5.138: Processed gradiometer data - greyscale image

Onshore Archaeological Geophysical Survey

System Identifier: 42285-WSPE-ES-ON-FG-OH-0013				Version: 1.0
Company: AOC	Drawn By: SO	Chk/Aprvd: WSP	Drawn Date: 15/12/2023	Status: FINAL



Service Layer Credits: OS Open Background: Contains OS data © Crown Copyright and database right 2020
 © Crown copyright and database rights [2022] Ordnance Survey 0100031673

Key

- Proposed DCO Order Limits
- Limits of Gradiometer Survey
- Outstanding

3nT
 -2nT

1 Field Number

Map Frame Extent

0 5 10 20 30 40
 Meters
 1:1,250

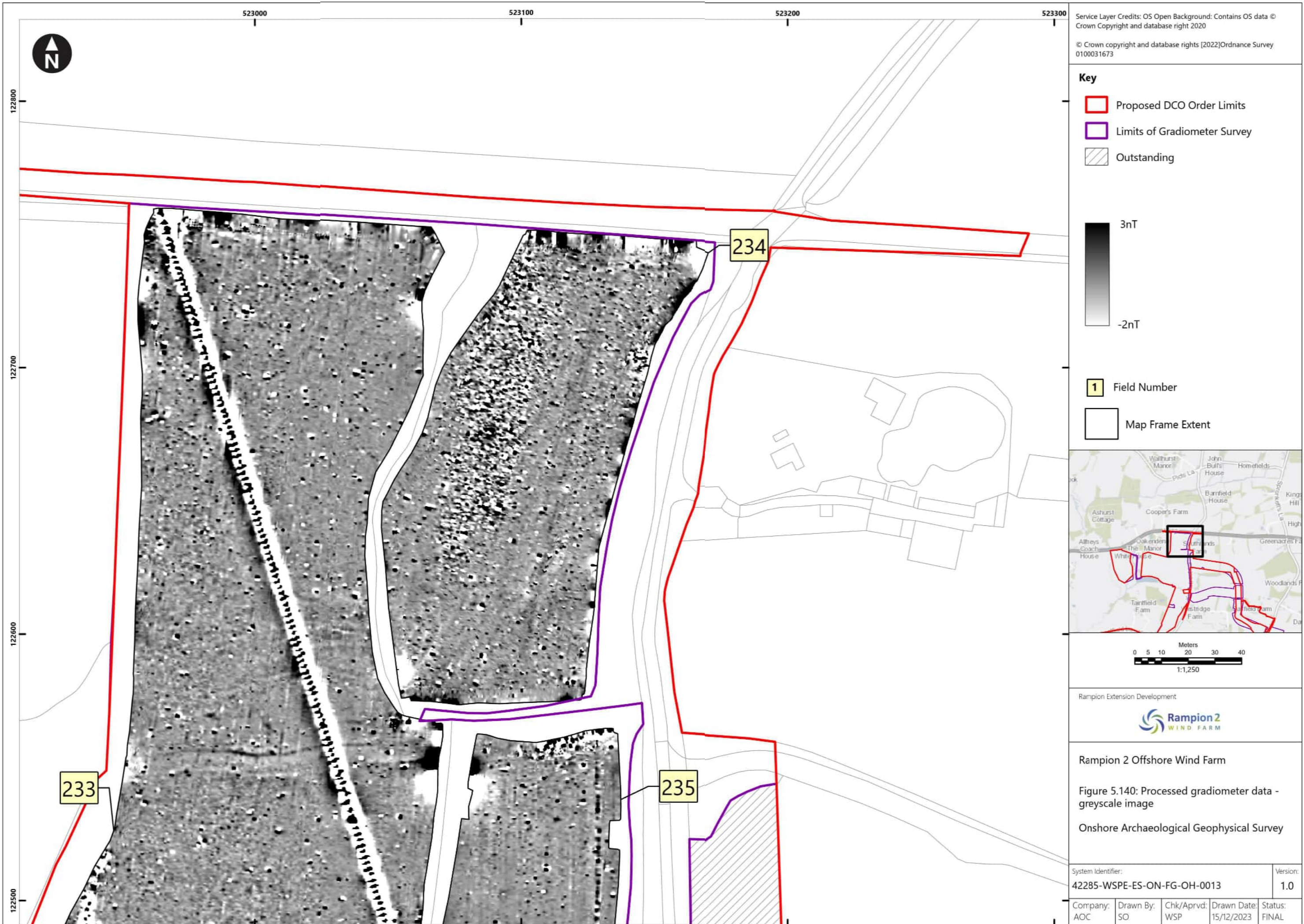
Rampion Extension Development

Rampion 2 Offshore Wind Farm

Figure 5.139: Processed gradiometer data - greyscale image

Onshore Archaeological Geophysical Survey

System Identifier: 42285-WSPE-ES-ON-FG-OH-0013		Version: 1.0
Company: AOC	Drawn By: SO	Chk/Aprvd: WSP
Drawn Date: 15/12/2023	Status: FINAL	




Service Layer Credits: OS Open Background: Contains OS data © Crown Copyright and database right 2020

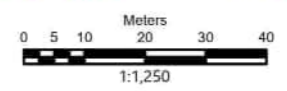
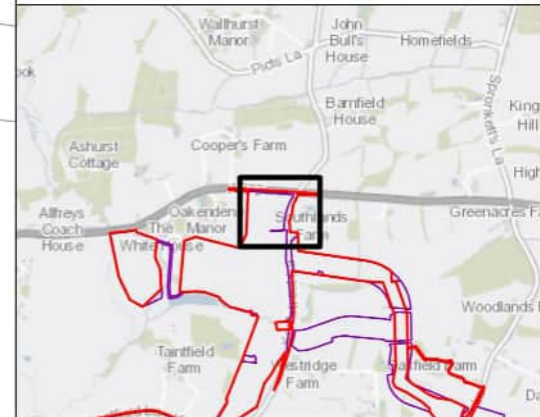
© Crown copyright and database rights [2022] Ordnance Survey 0100031673

Key

- Proposed DCO Order Limits
- Limits of Gradiometer Survey
- Outstanding



- 1 Field Number
- Map Frame Extent

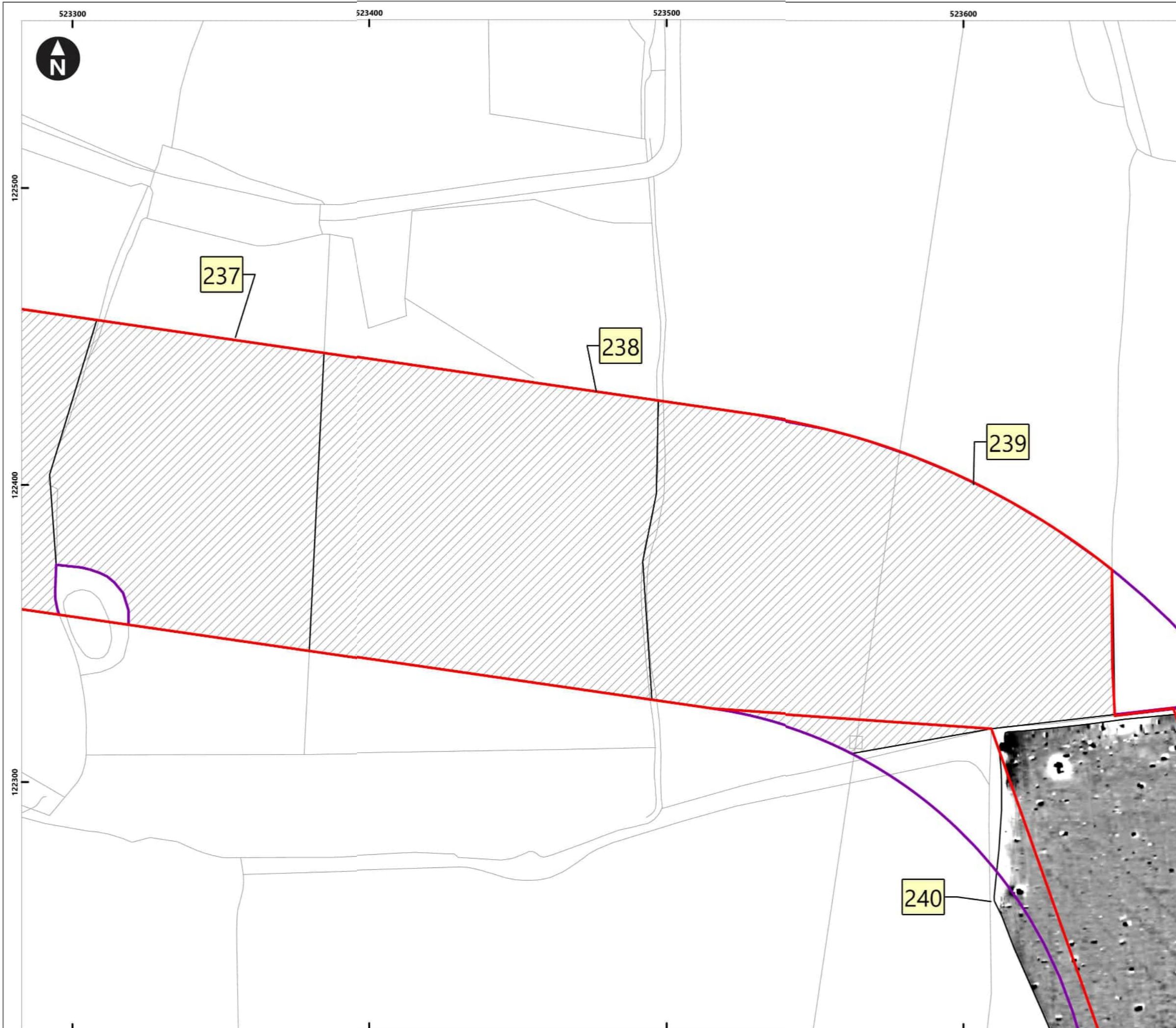


Rampion Extension Development


Rampion 2 Offshore Wind Farm
 Figure 5.140: Processed gradiometer data - greyscale image
 Onshore Archaeological Geophysical Survey

System Identifier: 42285-WSPE-ES-ON-FG-OH-0013	Version: 1.0
---	-----------------

Company: AOC	Drawn By: SO	Chk/Aprvd: WSP	Drawn Date: 15/12/2023	Status: FINAL
-----------------	-----------------	-------------------	---------------------------	------------------



Service Layer Credits: OS Open Background: Contains OS data © Crown Copyright and database right 2020
 © Crown copyright and database rights [2022] Ordnance Survey 0100031673

Key

- Proposed DCO Order Limits
- Limits of Gradiometer Survey
- Outstanding

3nT
 -2nT

1 Field Number
 Map Frame Extent

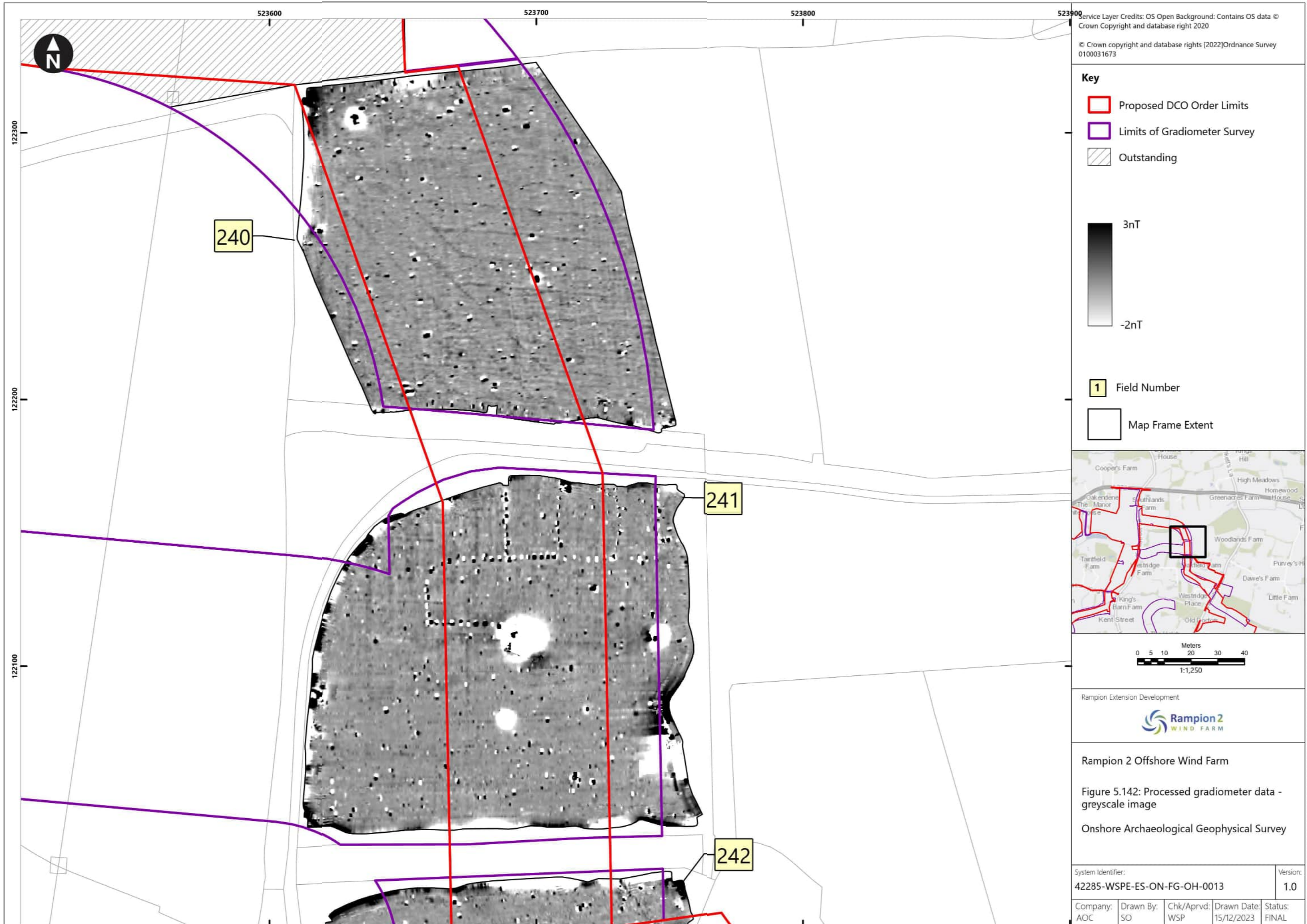
Meters
 0 5 10 20 30 40
 1:1,250

Rampion Extension Development

Rampion 2 Offshore Wind Farm


Figure 5.141: Processed gradiometer data - greyscale image
 Onshore Archaeological Geophysical Survey

System Identifier:		Version:	
42285-WSPE-ES-ON-FG-OH-0013		1.0	
Company:	Drawn By:	Chk/Aprvd:	Drawn Date:
AOC	SO	WSP	15/12/2023
Status:			FINAL

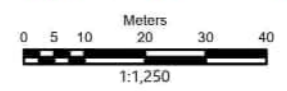
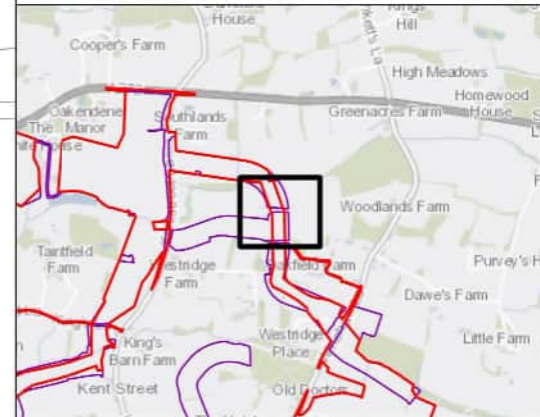


Service Layer Credits: OS Open Background: Contains OS data © Crown Copyright and database right 2020
 © Crown copyright and database rights [2022] Ordnance Survey 0100031673

- Key**
- Proposed DCO Order Limits
 - Limits of Gradiometer Survey
 - Outstanding



- 1 Field Number
- Map Frame Extent



Rampion Extension Development

Rampion 2 Offshore Wind Farm
 Figure 5.142: Processed gradiometer data - greyscale image
 Onshore Archaeological Geophysical Survey

System Identifier: 42285-WSPE-ES-ON-FG-OH-0013				Version: 1.0
Company: AOC	Drawn By: SO	Chk/Aprvd: WSP	Drawn Date: 15/12/2023	Status: FINAL



Service Layer Credits: OS Open Background: Contains OS data © Crown Copyright and database right 2020
 © Crown copyright and database rights [2022] Ordnance Survey 0100031673

Key

- Proposed DCO Order Limits
- Limits of Gradiometer Survey
- Outstanding

3nT
 -2nT

1 Field Number

Map Frame Extent

0 5 10 20 30 40 Meters
 1:1,250

Rampion Extension Development

Rampion 2 Offshore Wind Farm

Figure 5.143: Processed gradiometer data - greyscale image
 Onshore Archaeological Geophysical Survey

System Identifier: 42285-WSPE-ES-ON-FG-OH-0013		Version: 1.0
Company: AOC	Drawn By: SO	Chk/Aprvd: WSP
Drawn Date: 15/12/2023	Status: FINAL	



Service Layer Credits: OS Open Background: Contains OS data © Crown Copyright and database right 2020
 © Crown copyright and database rights [2022] Ordnance Survey 0100031673

Key

- Proposed DCO Order Limits
- Limits of Gradiometer Survey
- Outstanding

3nT
 -2nT

1 Field Number
 Map Frame Extent

0 5 10 20 30 40
 Meters
 1:1,250

Rampion Extension Development

Rampion 2 Offshore Wind Farm

Figure 5.144: Processed gradiometer data - greyscale image
 Onshore Archaeological Geophysical Survey

System Identifier: 42285-WSPE-ES-ON-FG-OH-0013		Version: 1.0
Company: AOC	Drawn By: SO	Chk/Aprvd: WSP
Drawn Date: 15/12/2023	Status: FINAL	



Service Layer Credits: OS Open Background: Contains OS data © Crown Copyright and database right 2020
 © Crown copyright and database rights [2022] Ordnance Survey 0100031673

Key

- Proposed DCO Order Limits
- Limits of Gradiometer Survey

3nT
 -2nT

1 Field Number
 Map Frame Extent

0 5 10 20 30 40
 Meters
 1:1,250

Rampion Extension Development

Rampion 2 Offshore Wind Farm

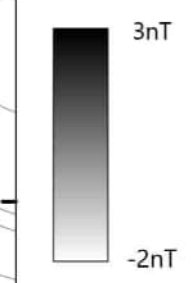
Figure 5.145: Processed gradiometer data - greyscale image
 Onshore Archaeological Geophysical Survey

System Identifier: 42285-WSPE-ES-ON-FG-OH-0013		Version: 1.0	
Company: AOC	Drawn By: SO	Chk/Aprvd: WSP	Drawn Date: 15/12/2023
		Status: FINAL	

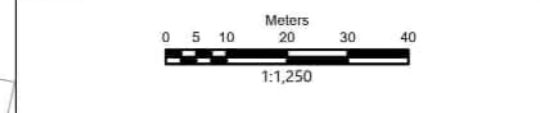
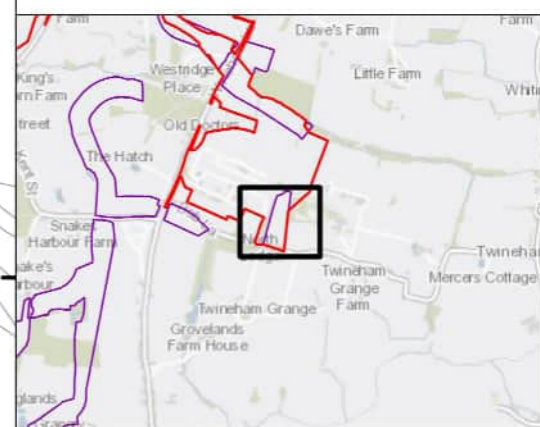


Service Layer Credits: OS Open Background: Contains OS data © Crown Copyright and database right 2020
 © Crown copyright and database rights [2022] Ordnance Survey 0100031673

- Key**
- Proposed DCO Order Limits
 - Limits of Gradiometer Survey



- Field Number
- Map Frame Extent



Rampion Extension Development



Rampion 2 Offshore Wind Farm

Figure 5.146: Processed gradiometer data - greyscale image

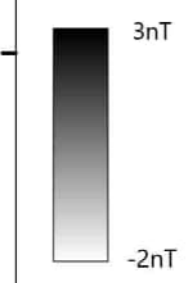
Onshore Archaeological Geophysical Survey

System Identifier: 42285-WSPE-ES-ON-FG-OH-0013				Version: 1.0
Company: AOC	Drawn By: SO	Chk/Aprvd: WSP	Drawn Date: 15/12/2023	Status: FINAL

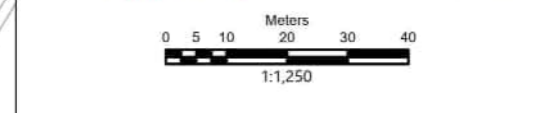
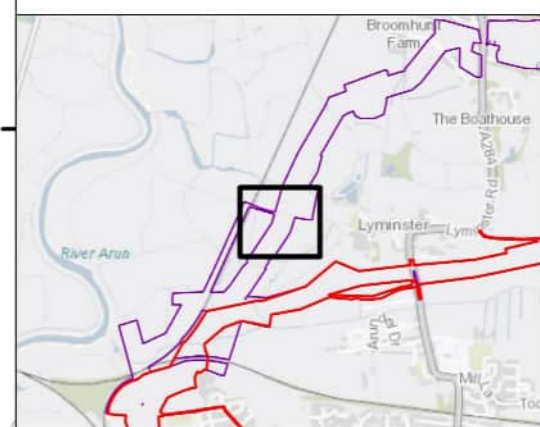


Service Layer Credits: OS Open Background: Contains OS data © Crown Copyright and database right 2020
 © Crown copyright and database rights [2022] Ordnance Survey 0100031673

- Key**
- Proposed DCO Order Limits
 - Limits of Gradiometer Survey



- Field Number
- Map Frame Extent



Rampion Extension Development



Rampion 2 Offshore Wind Farm

Figure 5.147: Processed gradiometer data - greyscale image

Onshore Archaeological Geophysical Survey

System Identifier: 42285-WSPE-ES-ON-FG-OH-0013				Version: 1.0
Company: AOC	Drawn By: SO	Chk/Aprvd: WSP	Drawn Date: 15/12/2023	Status: FINAL



Service Layer Credits: OS Open Background: Contains OS data © Crown Copyright and database right 2020
 © Crown copyright and database rights [2022] Ordnance Survey 0100031673

Key

- Proposed DCO Order Limits
- Limits of Gradiometer Survey

3nT
 -2nT

1 Field Number
 Map Frame Extent

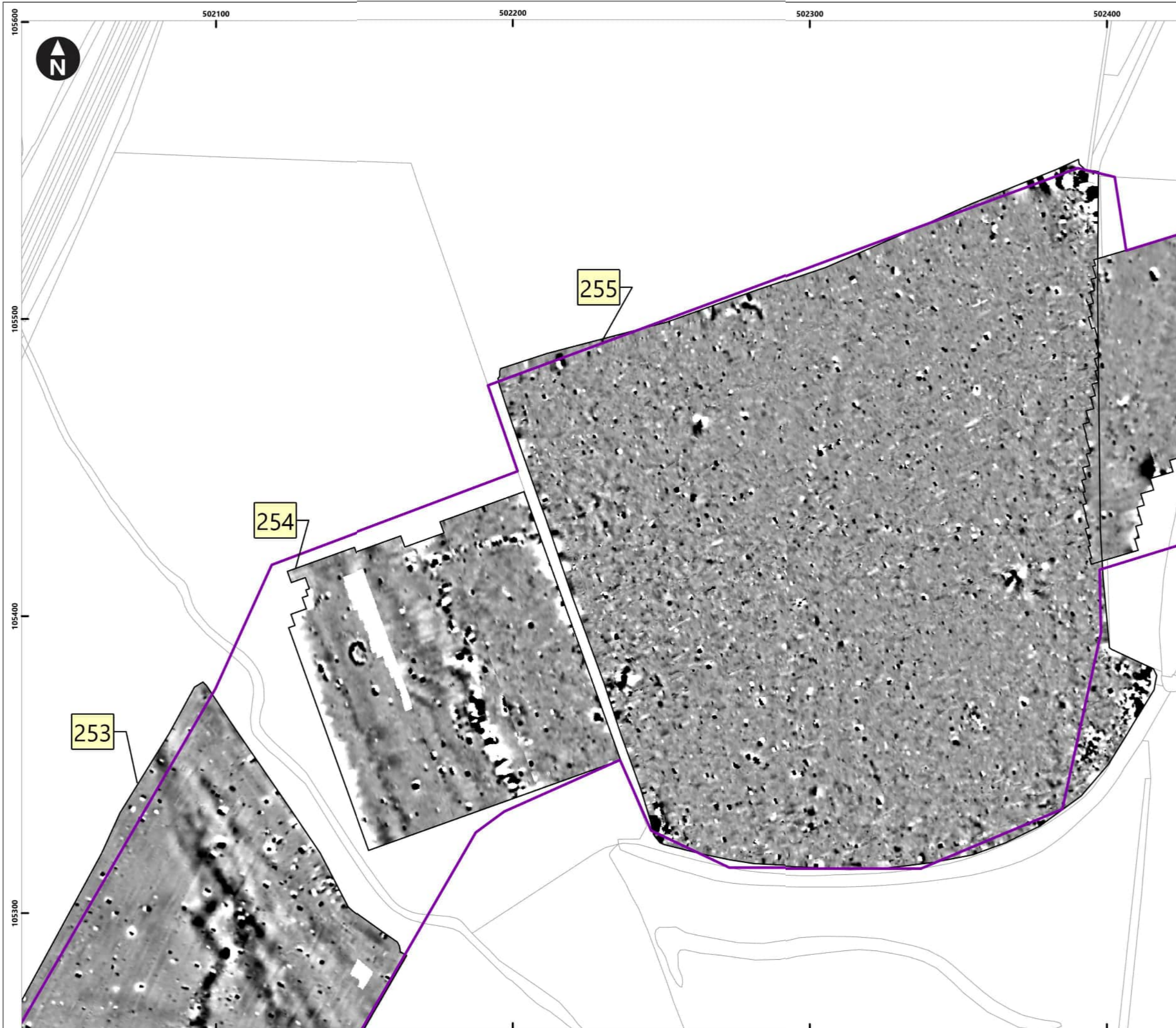
0 5 10 20 30 40
 Meters
 1:1,250

Rampion Extension Development

Rampion 2 Offshore Wind Farm

Figure 5.148: Processed gradiometer data - greyscale image
 Onshore Archaeological Geophysical Survey

System Identifier: 42285-WSPE-ES-ON-FG-OH-0013		Version: 1.0
Company: AOC	Drawn By: SO	Chk/Aprvd: WSP Drawn Date: 15/12/2023 Status: FINAL



Service Layer Credits: OS Open Background: Contains OS data © Crown Copyright and database right 2020
 © Crown copyright and database rights [2022] Ordnance Survey 0100031673

Key

- Proposed DCO Order Limits
- Limits of Gradiometer Survey

3nT
 -2nT

1 Field Number
 Map Frame Extent

0 5 10 20 30 40
 Meters
 1:1,250

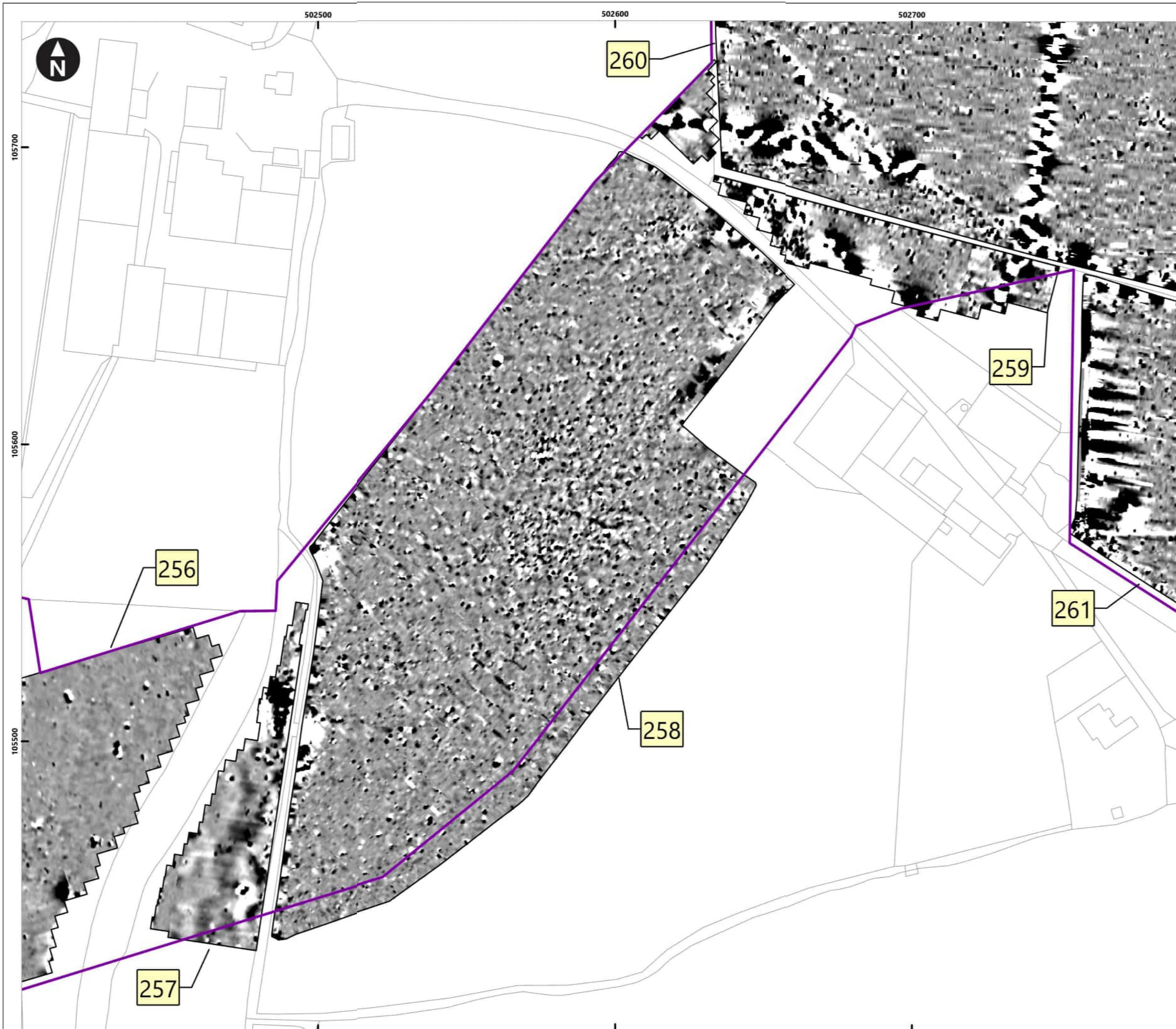
Rampion Extension Development

Rampion 2 Offshore Wind Farm

Figure 5.149: Processed gradiometer data - greyscale image

Onshore Archaeological Geophysical Survey

System Identifier: 42285-WSPE-ES-ON-FG-OH-0013		Version: 1.0	
Company: AOC	Drawn By: SO	Chk/Aprvd: WSP	Drawn Date: 15/12/2023
		Status: FINAL	



Service Layer Credits: OS Open Background: Contains OS data © Crown Copyright and database right 2020
 © Crown copyright and database rights [2022] Ordnance Survey 0100031673

Key

- Proposed DCO Order Limits
- Limits of Gradiometer Survey

3nT
 -2nT

1 Field Number

Map Frame Extent

Meters
 0 5 10 20 30 40
 1:1,250

Rampion Extension Development

Rampion 2 Offshore Wind Farm

Figure 5.150: Processed gradiometer data - greyscale image

Onshore Archaeological Geophysical Survey

System Identifier: 42285-WSPE-ES-ON-FG-OH-0013		Version: 1.0
Company: AOC	Drawn By: SO	Chk/Aprvd: WSP Drawn Date: 15/12/2023 Status: FINAL