



Awel y Môr Offshore Wind Farm

Temporary Stopping Up of Public Rights of Way Plan

Deadline 6

Date: 20 February 2023

Revision: D

Document Reference: 6.21

Application Reference: 2.7



REVISION	DATE	STATUS/ REASON FOR ISSUE	AUTHOR	CHECKED BY	APPROVED BY
A	March 2022	ES	RWE	RWE	RWE
B	May 2022	ES	RWE	RWE	RWE
C	November 2022	Deadline 3	RWE	RWE	RWE
D	February 2023	Deadline 6	RWE	RWE	RWE

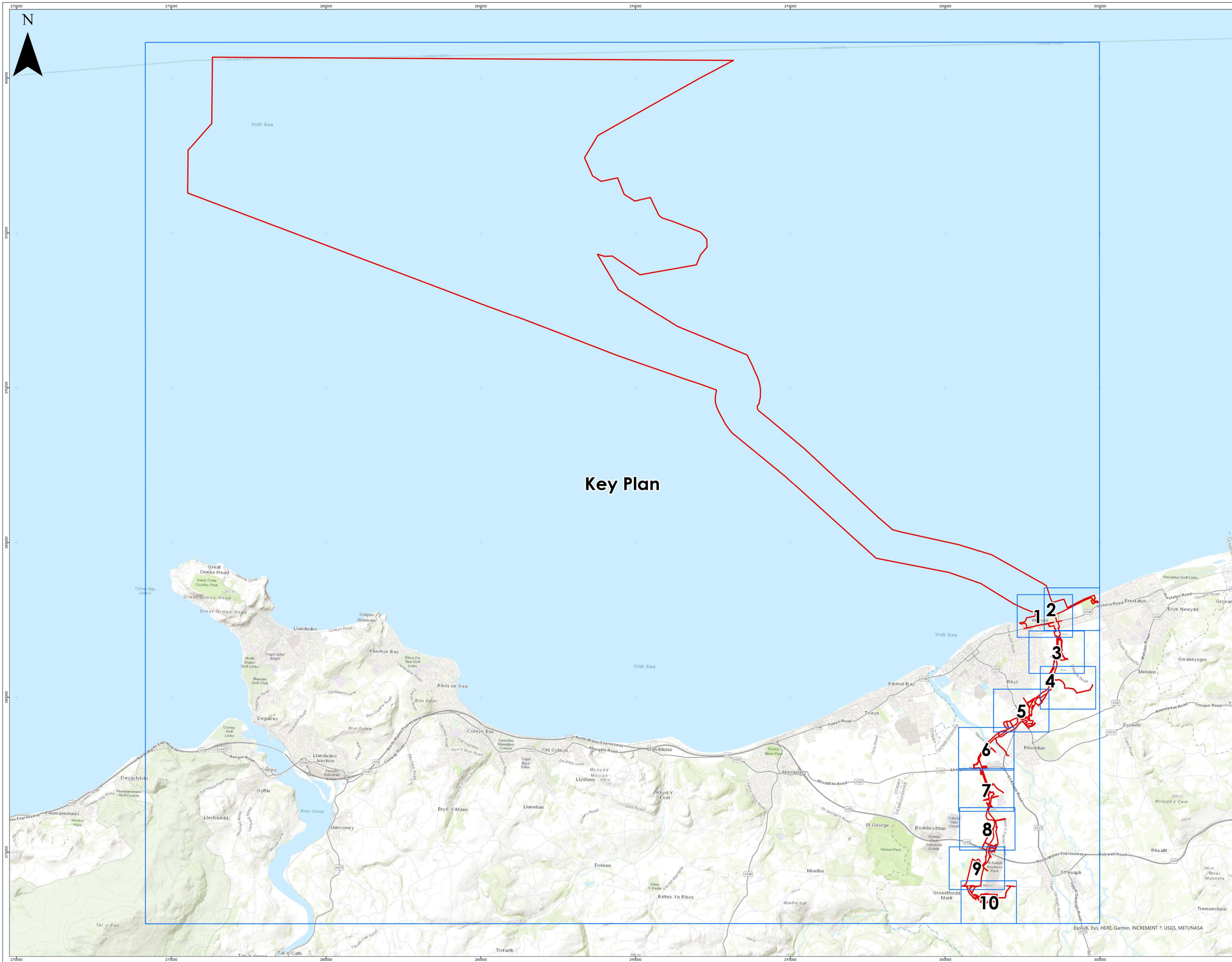


RWE Renewables UK Swindon Limited

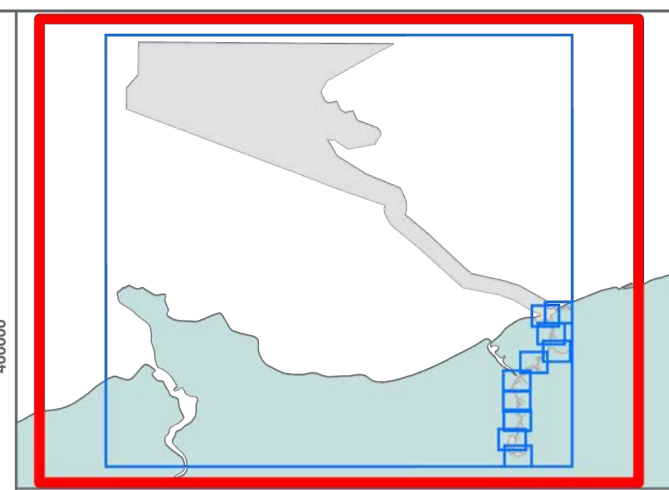
Windmill Hill Business Park
Whitehill Way
Swindon
Wiltshire SN5 6PB
T +44 (0)8456 720 090



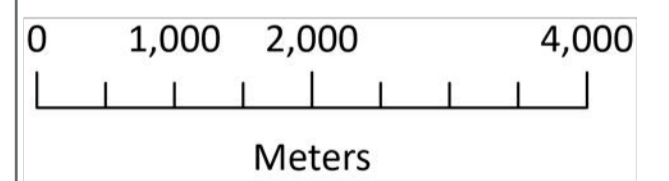
Registered office:
RWE Renewables UK Swindon Limited
Windmill Hill Business Park
Whitehill Way
Swindon



Key Plan



- LEGEND**
- Order Limits
 - Viewports used in large scale plans



Data Source:
Cartlins UKHO Law of the Sea data © Crown copyright and database right
Ordnance Survey data © Ordnance Survey Ireland. All rights reserved.
License number 0100031673

PROJECT TITLE:
AWEL Y MŌR OFFSHORE WINDFARM

DRAWING TITLE:
Awel y Môr Public Rights of Way Plan

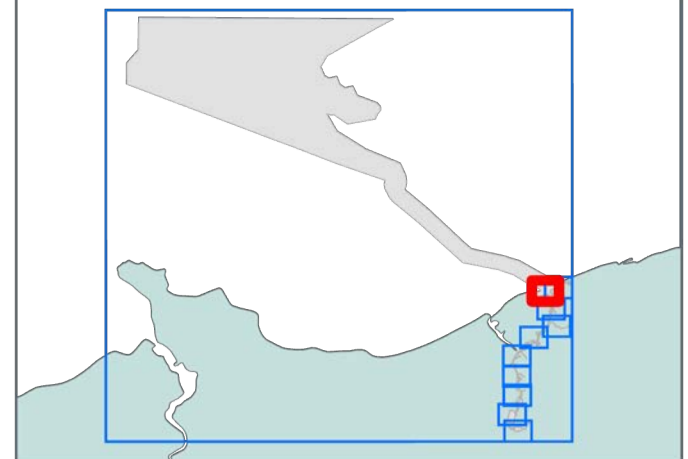
VER	DATE	REMARKS	Drawn	Checked
6	2/14/2023	For Review	IC	PC

DRAWING NUMBER: 004262713-06
APFF: 5 (2) (k)
Sheet No: Key Plan of 10

SCALE: 1:55,000 PLOT SIZE: A1 DATUM: OSGB 1936 PROJECTION: BNG

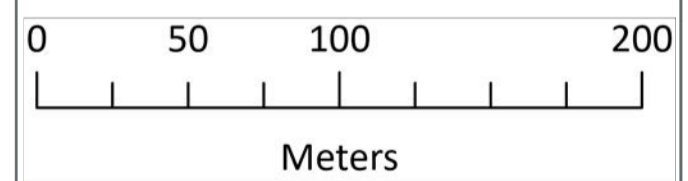
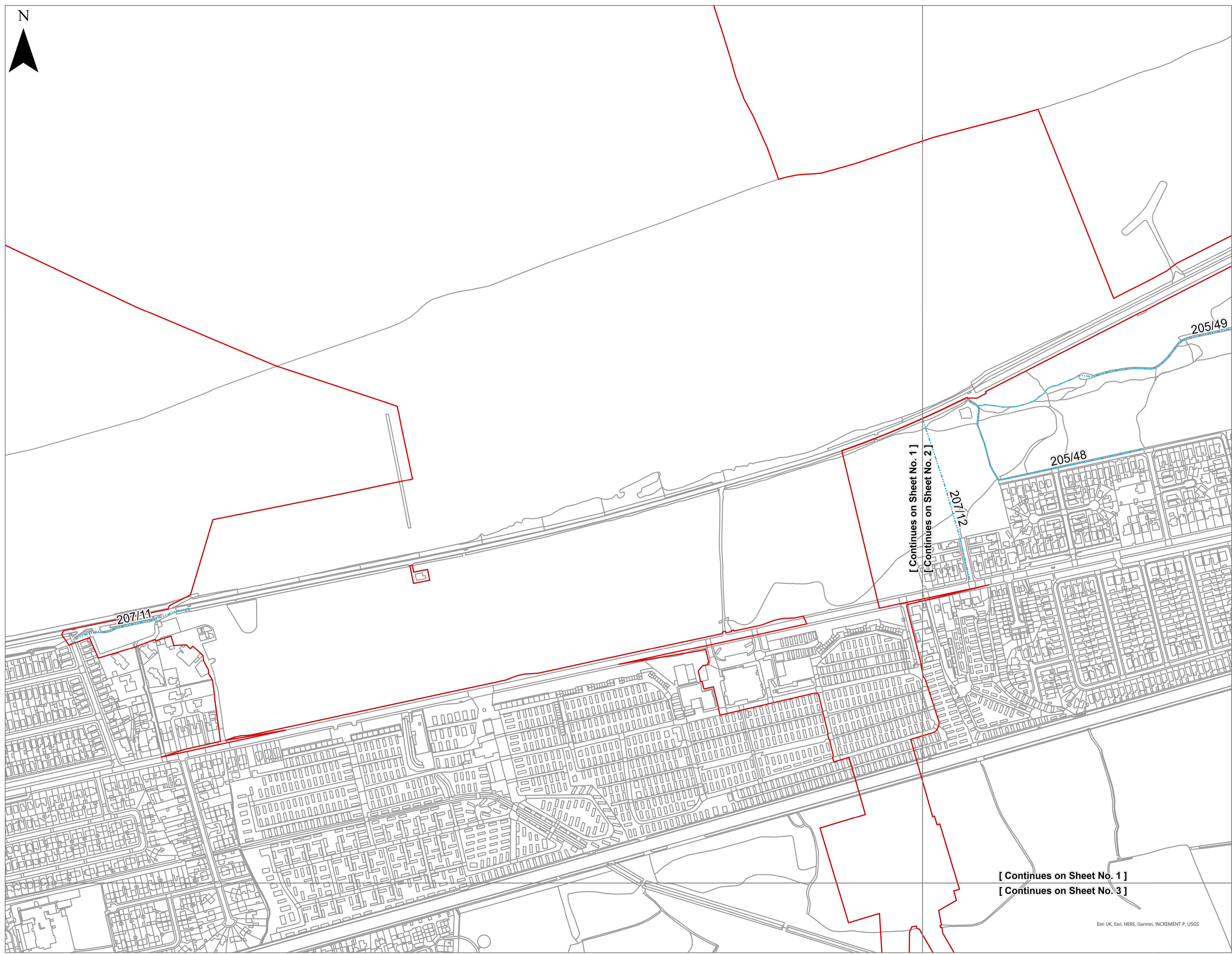


Esri, UK, Esri, HERE, Garmin, INCREMENT P, USGS, METI/NASA



LEGEND

- Order Limits
- Extents of Public Rights of Way
- Crossings referred to in Schedule 4 to the Order
- Public Rights of Way (PRoW)
- Woodland Area



Data Source:
 Ordnance Survey
 Ordnance Survey data © Ordnance Survey Ireland. All rights reserved.
 License number 0100031673

PROJECT TITLE:
 AWEL Y MŌR OFFSHORE WINDFARM

DRAWING TITLE:
 Awel y Môr Public Rights of Way Plan

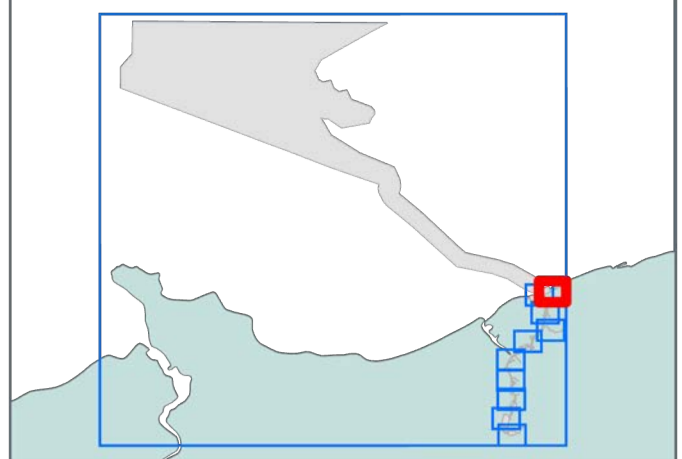
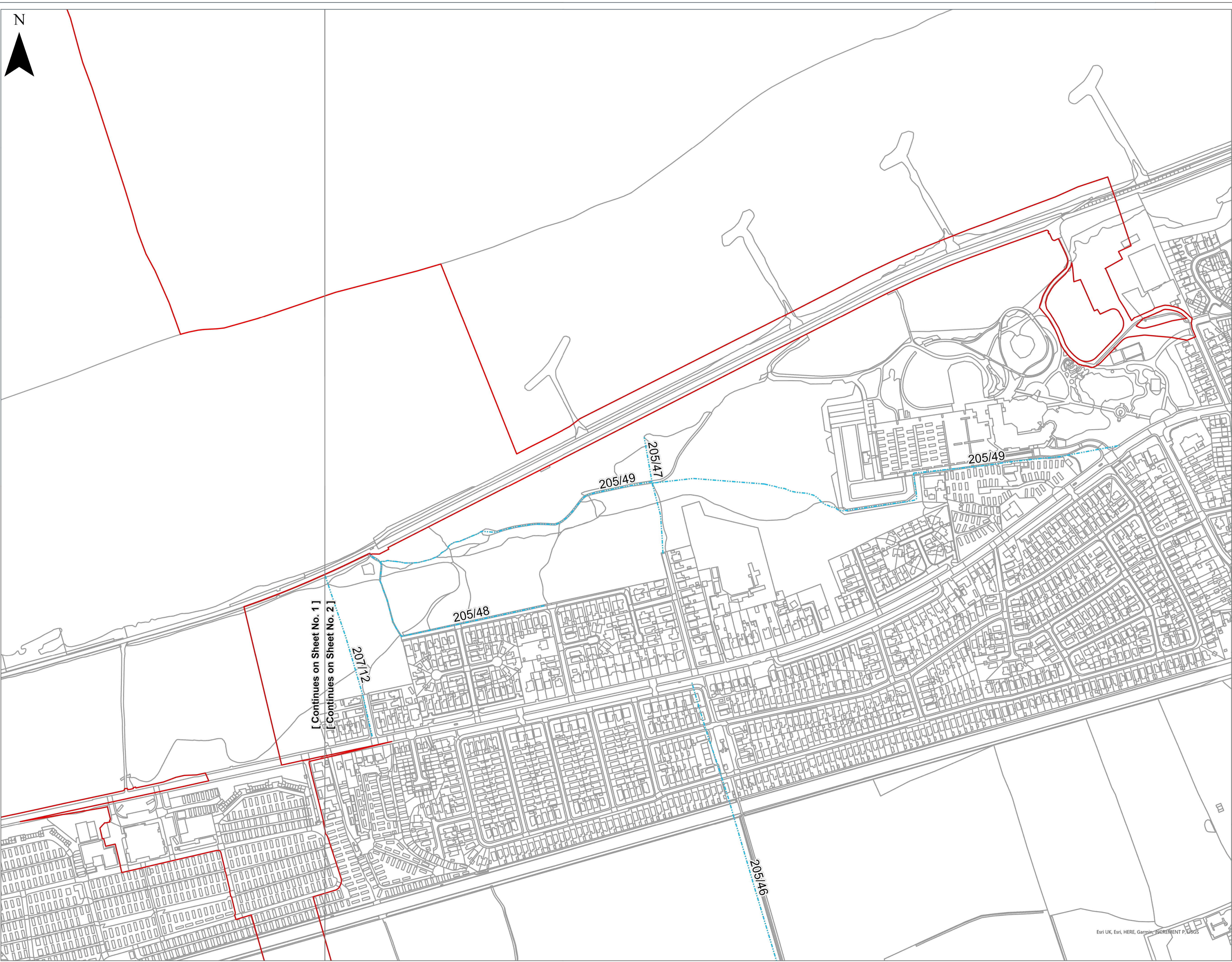
VER	DATE	REMARKS	Drawn	Checked
1	2/14/2023	For Review	IC	PC

DRAWING NUMBER: 004262713-06
 APPF: 5 (2) (k)
 Sheet No: 1 of 10
 SCALE: 1:2,500 PLOT SIZE: A1 DATUM: OSGB 1936 PROJECTION: BNG

Esri UK, Esri, HERE, Garmin, INCREMENT P, USGS



[Continues on Sheet No. 1]
 [Continues on Sheet No. 3]



- LEGEND**
- Order Limits
 - Extents of Public Rights of Way Crossings referred to in Schedule 4 to the Order
 - - - - - Public Rights of Way (PRoW)
 - Woodland Area

[Continues on Sheet No. 1]

[Continues on Sheet No. 2]

205/49

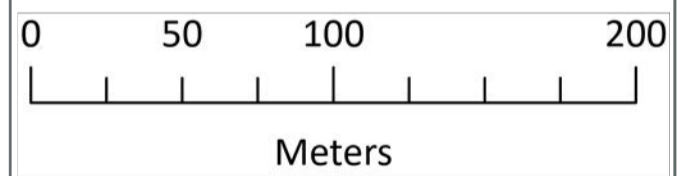
205/47

205/49

205/48

207/12

205/46



Data Source:
 Canals (UK) Ltd of the Sea data © Crown copyright and database right
 Ordnance Survey data © Ordnance Survey Ireland. All rights reserved.
 License number 0100031673

PROJECT TITLE:
 AWEL Y MÔR OFFSHORE WINDFARM

DRAWING TITLE:
 Awel y Môr Public Rights of Way Plan

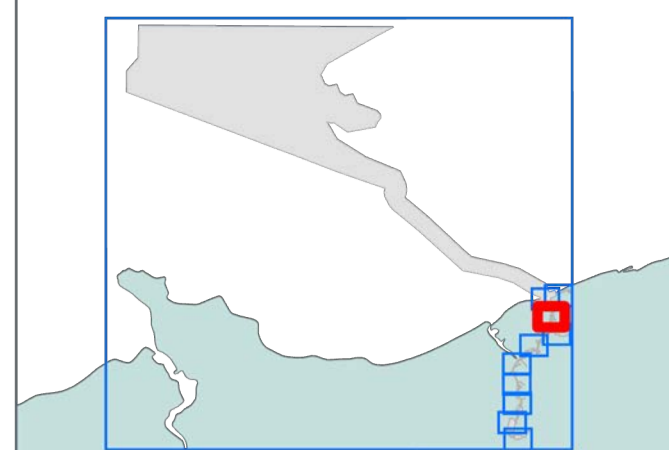
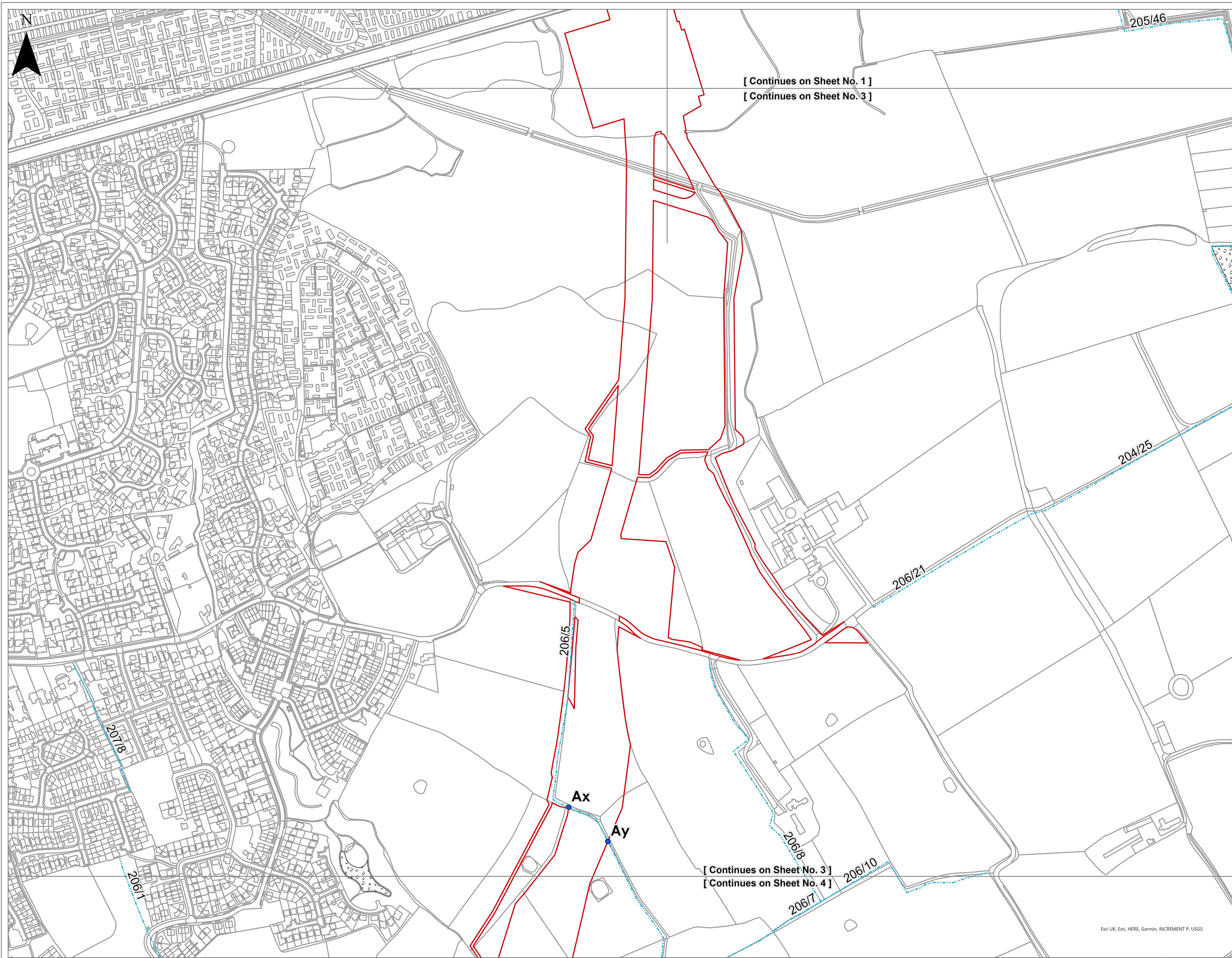
VER	DATE	REMARKS	Drawn	Checked
1	2/14/2023	For Review	IC	PC

DRAWING NUMBER: 004262713-06
 APFF: 5 (2) (k)
 Sheet No: 2 of 10

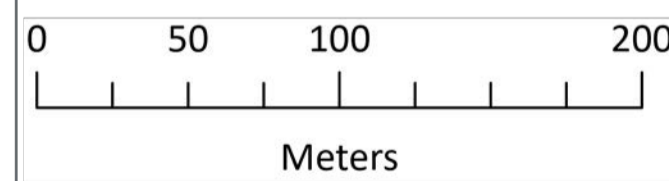
SCALE: 1:2,500 PLOT SIZE: A1 DATUM: OSGB 1936 PROJECTION: BNG

Esri UK, Esri, HERE, Garmin, INCREMENT P, USGS





- LEGEND**
- Order Limits
 - Extents of Public Rights of Way
 - Crossings referred to in Schedule 4 to the Order
 - Public Rights of Way (PRoW)
 - Woodland Area



Data Source:
Ordnance Survey data © Ordnance Survey Ireland. All rights reserved.
License number 0100031673

PROJECT TITLE:
AWEL Y MŌR OFFSHORE WINDFARM

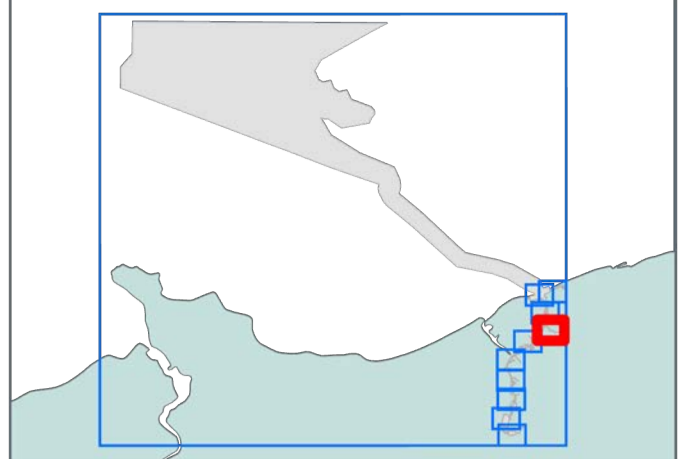
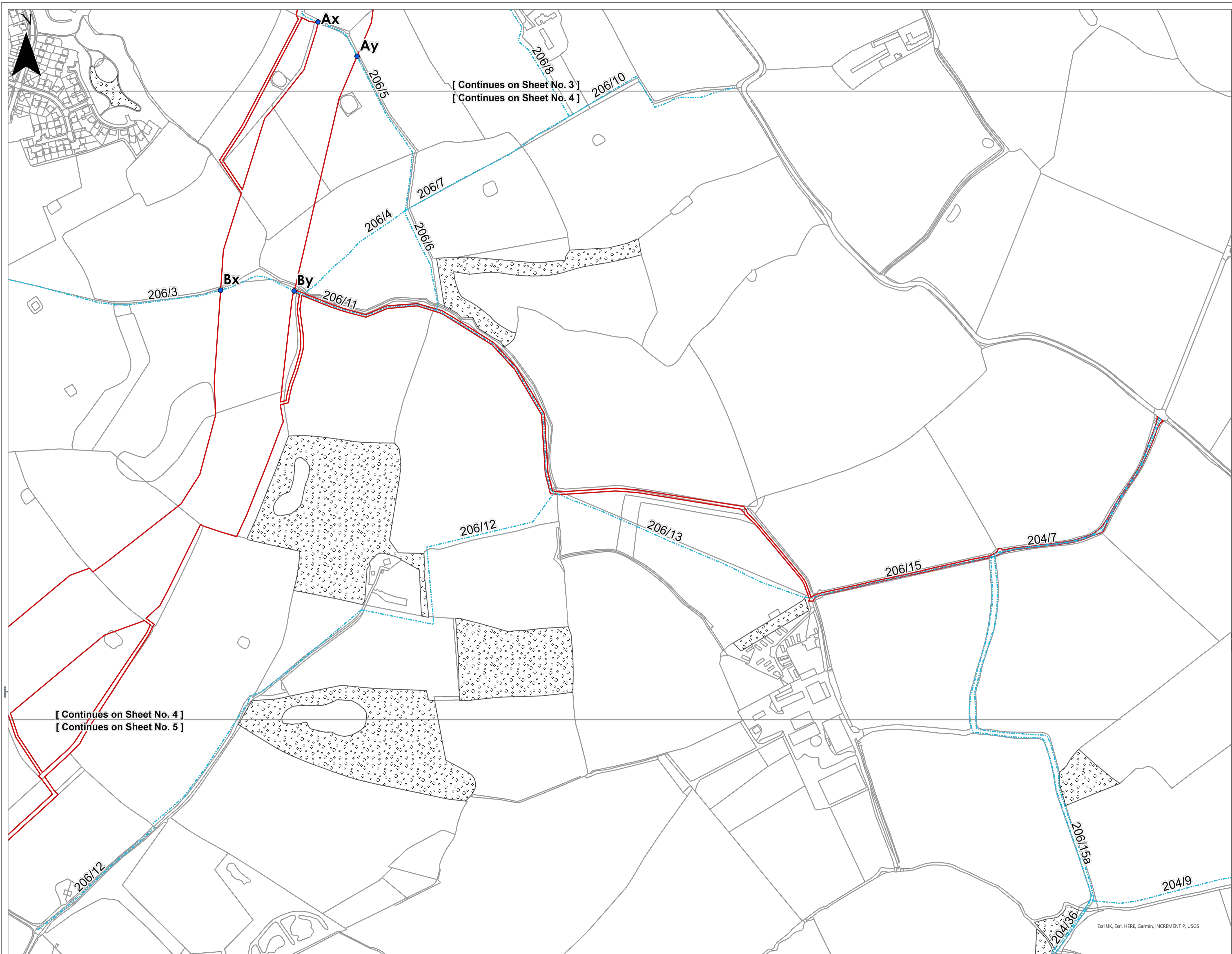
DRAWING TITLE:
Awel y Môr Public Rights of Way Plan

VER	DATE	REMARKS	Drawn	Checked
5	2/14/2023	For Review	IC	PC

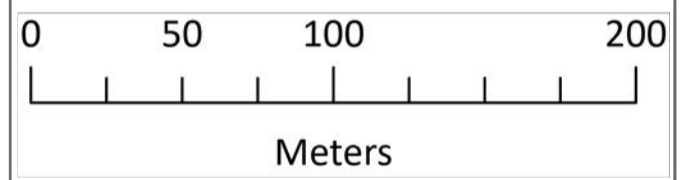
DRAWING NUMBER: 004262713-06
APPP: 5 (2) (k)
Sheet No: 3 of 10
SCALE: 1:2,500 **PROF SIZE:** A1 **DATUM:** OSGB 1936 **PROJECTION:** BNG

Esri UK, Esri, HERE, Garmin, INCREMENT P, USGS





- LEGEND**
- Order Limits
 - Extents of Public Rights of Way
 - Crossings referred to in Schedule 4 to the Order
 - Public Rights of Way (PROW)
 - Woodland Area



Data Source:
 Ordnance Survey
 Ordnance Survey data © Ordnance Survey Ireland. All rights reserved.
 License number 0100031673

PROJECT TITLE:
AWEL Y MŌR OFFSHORE WINDFARM

DRAWING TITLE:
Awel y Môr Public Rights of Way Plan

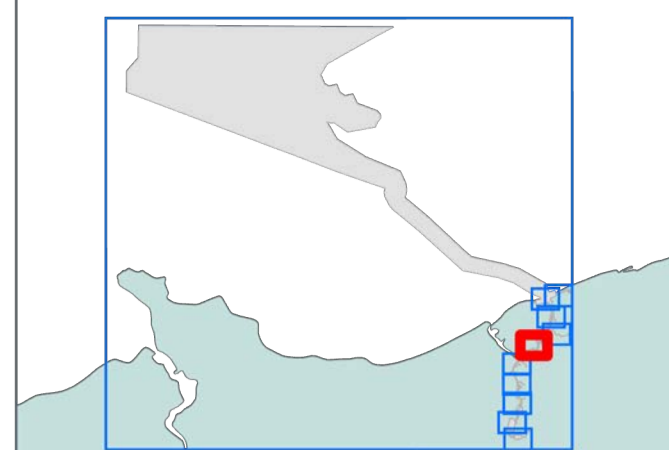
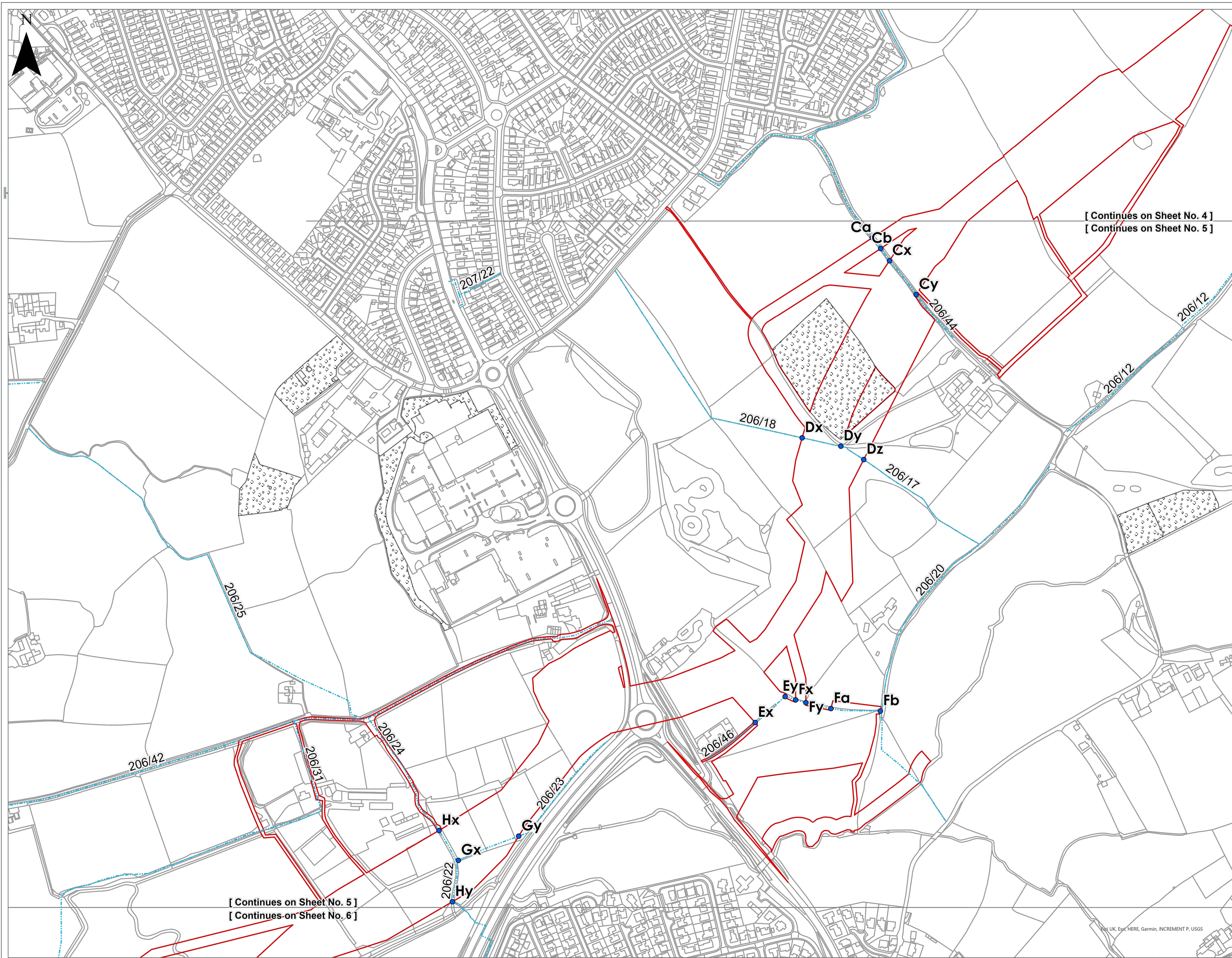
VER	DATE	REMARKS	Drawn	Checked
4	2/14/2023	For Review	IC	PC

DRAWING NUMBER: **004262713-06**
 APPF: 5 (2) (k)
 Sheet No: 4 of 10

SCALE: 1:2,500 PLOT SIZE: A1 DATUM: OSGB 1936 PROJECTION: BNG



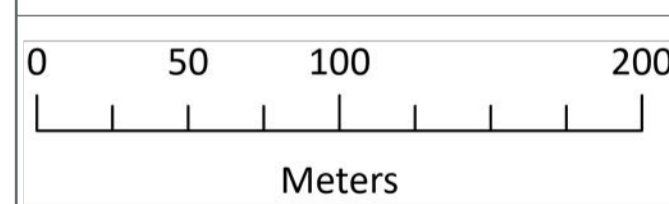
Esri UK, Esri, HERE, Garmin, INCREMENT P, USGS



- LEGEND**
- Order Limits
 - Extents of Public Rights of Way Crossings referred to in Schedule 4 to the Order
 - - - - - Public Rights of Way (PRoW)
 - Woodland Area

[Continues on Sheet No. 4]
[Continues on Sheet No. 5]

[Continues on Sheet No. 5]
[Continues on Sheet No. 6]



Data Source:
Ordnance Survey (UKHO) Law of the Sea data © Crown copyright and database right
Ordnance Survey data © Ordnance Survey Ireland. All rights reserved.
License number 0100031673

PROJECT TITLE:
AWEL Y MÔR OFFSHORE WINDFARM

DRAWING TITLE:
Awel y Môr Public Rights of Way Plan

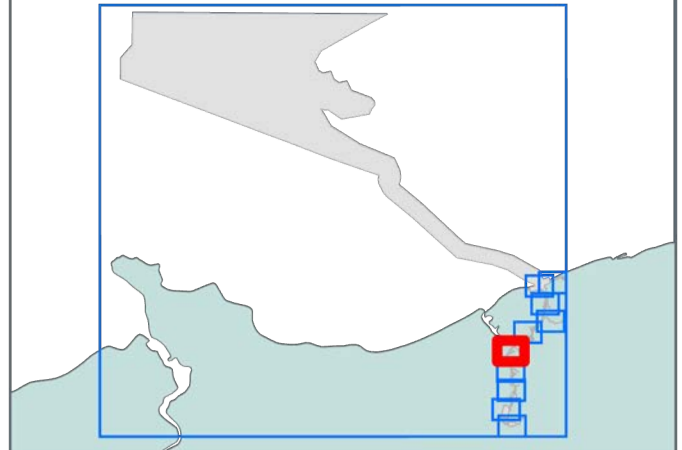
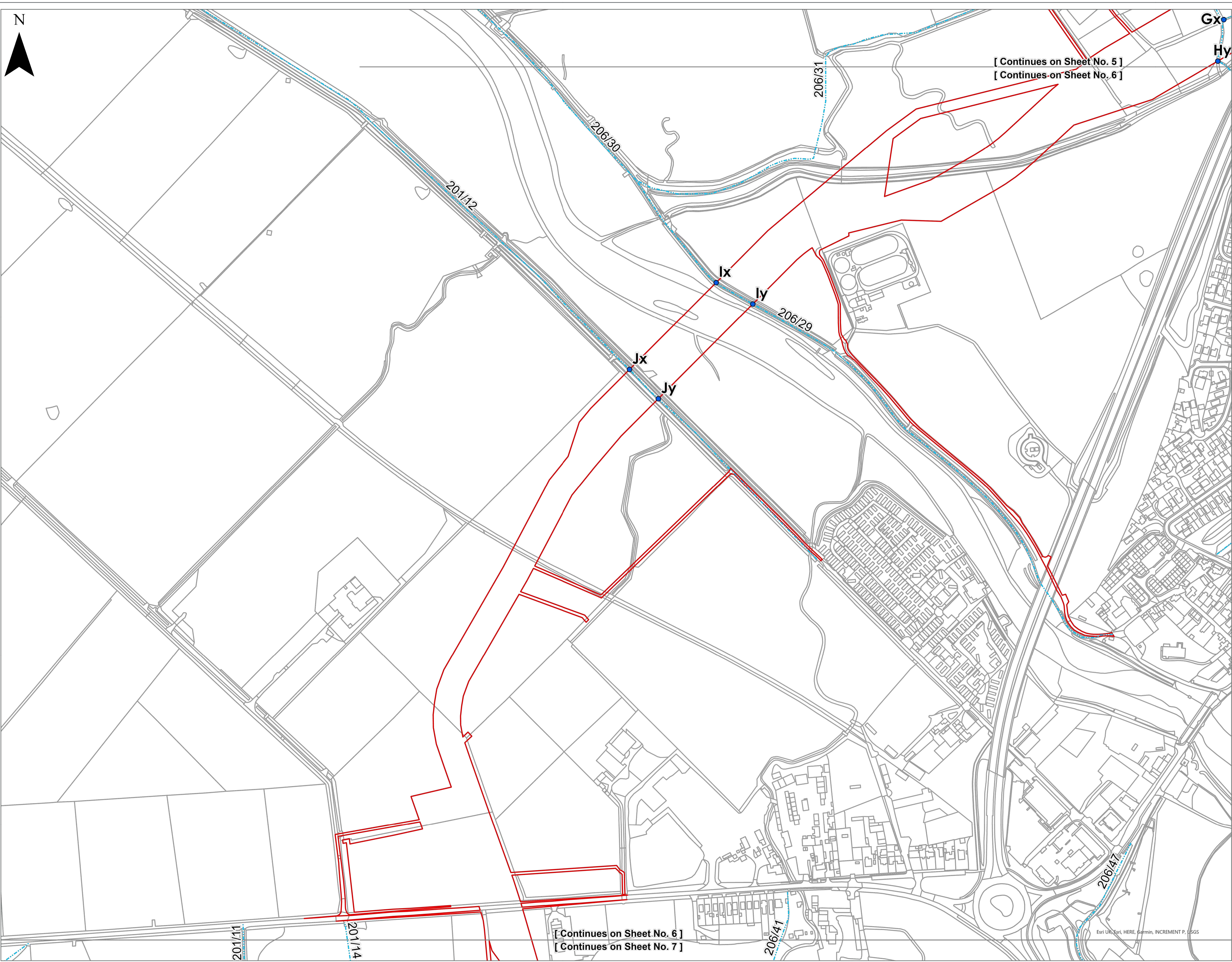
VER	DATE	REMARKS	Drawn	Checked
5	2/14/2023	For Review	IC	PC

DRAWING NUMBER: 004262713-06
APPF: 5 (2) (k)
Sheet No: 5 of 10

SCALE: 1:2,500 PLOT SIZE: A1 DATUM: OSGB 1936 PROJECTION: BNG



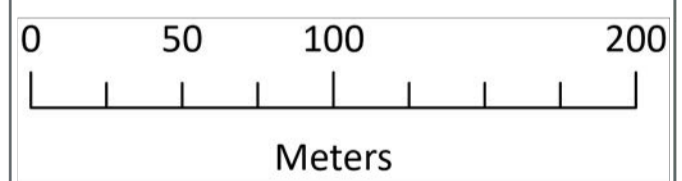
© 2023 UK, Esri, HERE, Garmin, INCREMENT P, USGS



- LEGEND**
- Order Limits
 - Extents of Public Rights of Way
 - Crossings referred to in Schedule 4 to the Order
 - Public Rights of Way (PRoW)
 - Woodland Area

[Continues on Sheet No. 5]
 [Continues on Sheet No. 6]

[Continues on Sheet No. 6]
 [Continues on Sheet No. 7]



Data Source:
 Canaltas (UKHO) Law of the Sea data © Crown copyright and database right
 Ordnance Survey data © Ordnance Survey Ireland. All rights reserved.
 License number 0100031673

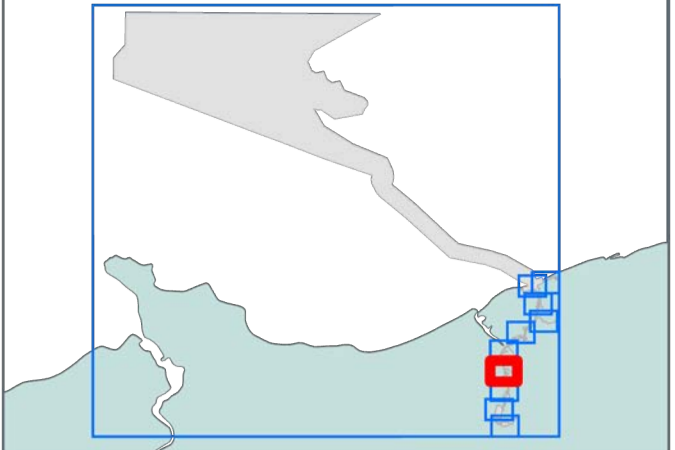
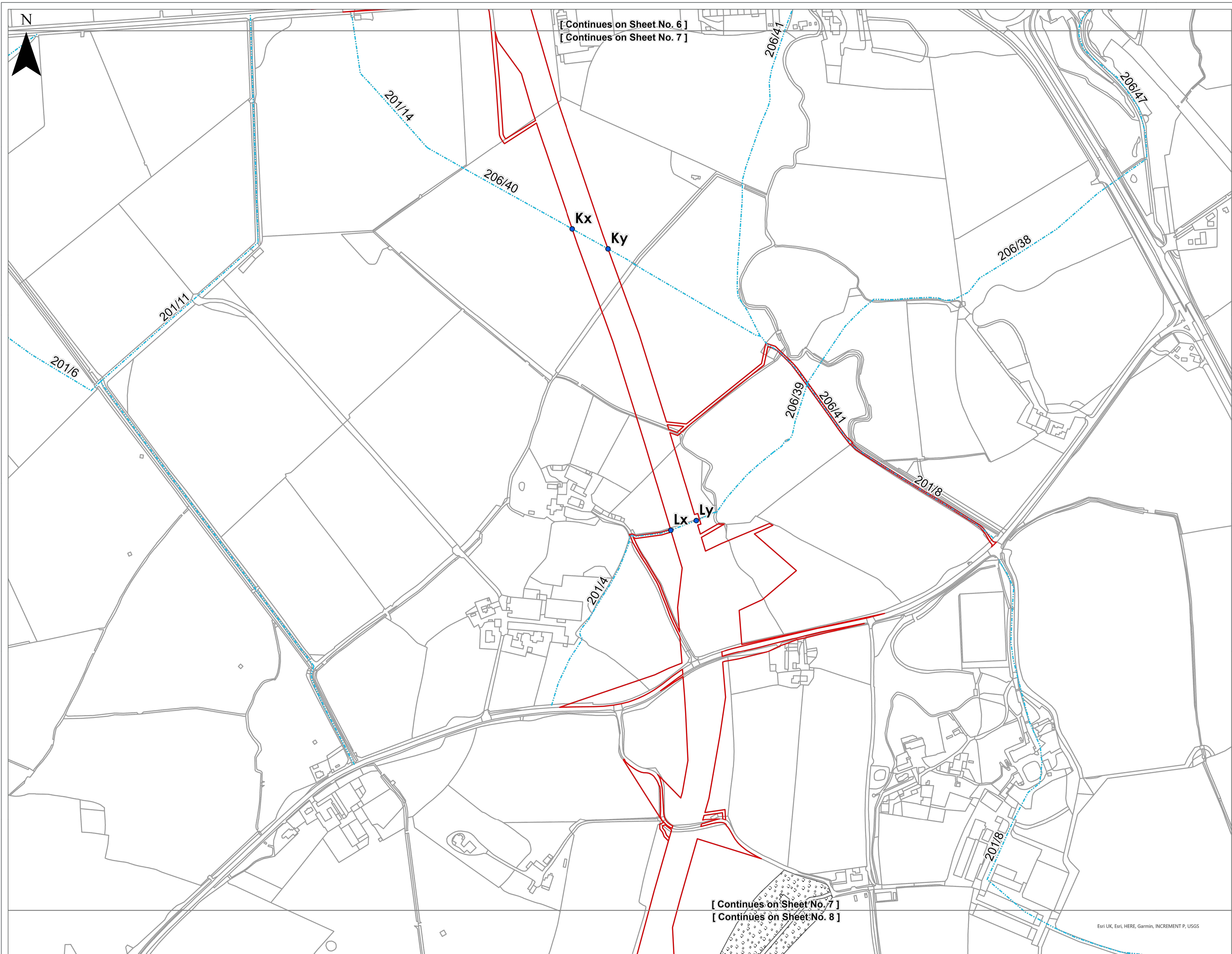
PROJECT TITLE:
 AWEL Y MÔR OFFSHORE WINDFARM

DRAWING TITLE:
 Awel y Môr Public Rights of Way Plan

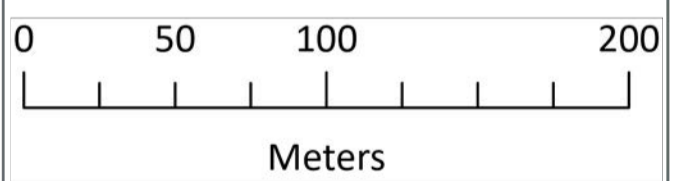
VER	DATE	REMARKS	Drawn	Checked
6	2/14/2023	For Review	IC	PC

DRAWING NUMBER: 004262713-06
 APPF: 5 (2) (k)
 Sheet No: 6 of 10
 SCALE: 1:2,500 PLOT SIZE: A1 DATUM: OSGB 1936 PROJECTION: BNG





- LEGEND**
- Order Limits
 - Extents of Public Rights of Way Crossings referred to in Schedule 4 to the Order
 - ⋯ Public Rights of Way (PROW)
 - Woodland Area



Data Source:
Cartlins (UK) Ltd of the Sea data © Crown copyright and database right
Ordnance Survey data © Ordnance Survey Ireland. All rights reserved.
License number 0100031673

PROJECT TITLE:
AWEL Y MŌR OFFSHORE WINDFARM

DRAWING TITLE:
Awel y Môr Public Rights of Way Plan

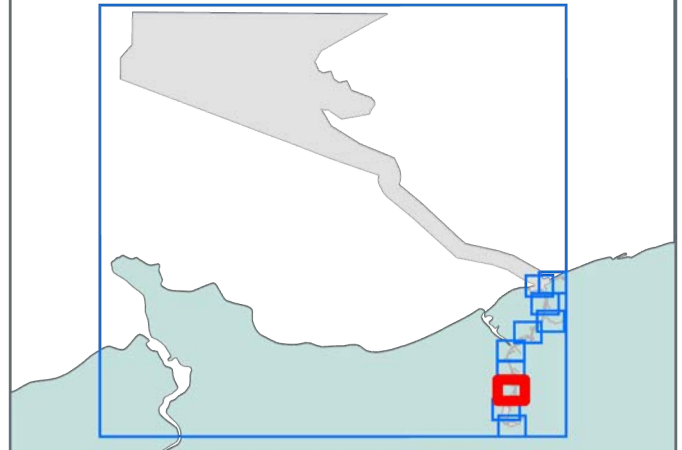
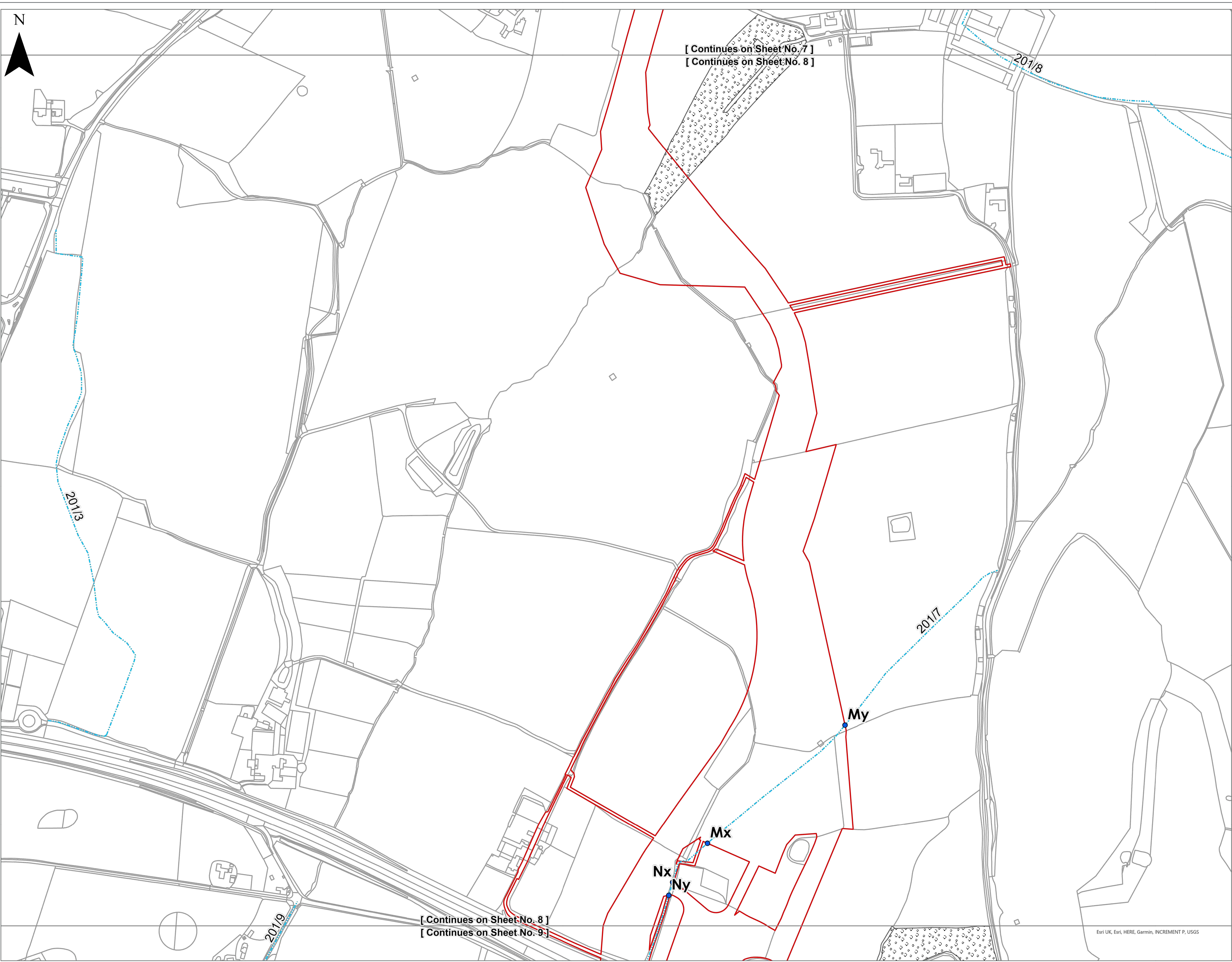
VER	DATE	REMARKS	Drawn	Checked
1	2/14/2023	For Review	IC	PC

DRAWING NUMBER: 004262713-06
APPF: 5 (2) (k)
Sheet No: 7 of 10

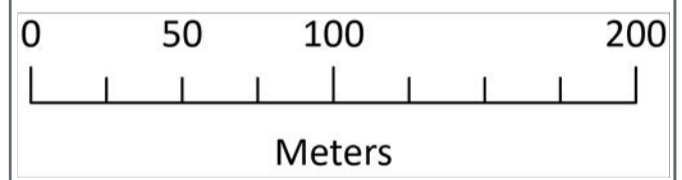
SCALE: 1:2,500 PLOT SIZE: A1 DATUM: OSGB 1936 PROJECTION: BNG

Esri UK, Esri, HERE, Garmin, INCREMENT P, USGS





- LEGEND**
- Order Limits
 - Extents of Public Rights of Way
 - Crossings referred to in Schedule 4 to the Order
 - Public Rights of Way (PROW)
 - Woodland Area



Data Source:
 Ordnance Survey data © Ordnance Survey Ireland. All rights reserved.
 License number 0100031673

PROJECT TITLE:
 AWEL Y MÔR OFFSHORE WINDFARM

DRAWING TITLE:
 Awel y Môr Public Rights of Way Plan

VER	DATE	REMARKS	Drawn	Checked
6	2/14/2023	For Review	IC	PC

DRAWING NUMBER: 004262713-06
 APPF: 5 (2) (k)
 Sheet No: 8 of 10

SCALE: 1:2,500 PLOT SIZE: A1 DATUM: OSGB 1936 PROJECTION: BNG

Esri UK, Esri, HERE, Garmin, INCREMENT P, USGS



[Continues on Sheet No. 7]
 [Continues on Sheet No. 8]

[Continues on Sheet No. 8]
 [Continues on Sheet No. 9]

N

2013

2018

2017

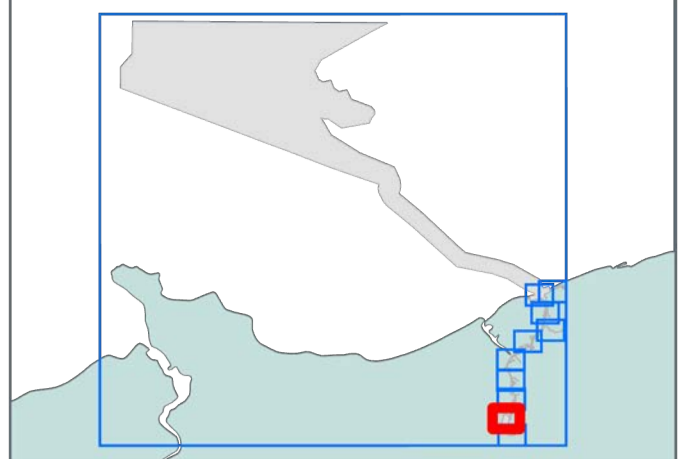
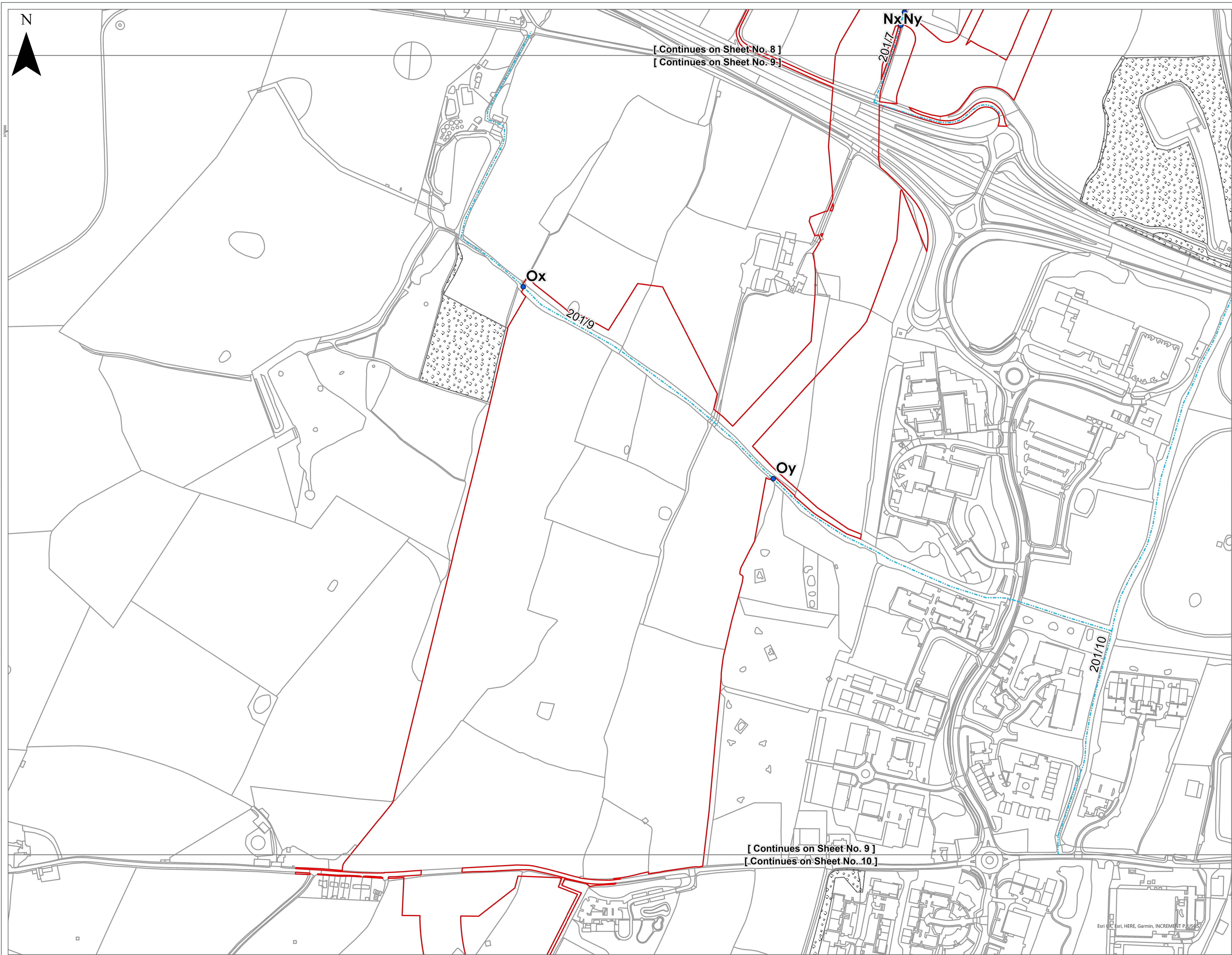
2019

My

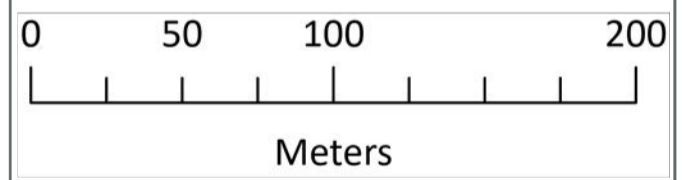
Mx

Nx

Ny



- LEGEND**
- Order Limits
 - Extents of Public Rights of Way Crossings referred to in Schedule 4 to the Order
 - - - - - Public Rights of Way (PRoW)
 - Woodland Area



Data Source:
 Carlinshi (UKHO) Law of the Sea data © Crown copyright and database right
 Ordnance Survey data © Ordnance Survey Ireland. All rights reserved.
 License number 0100031673

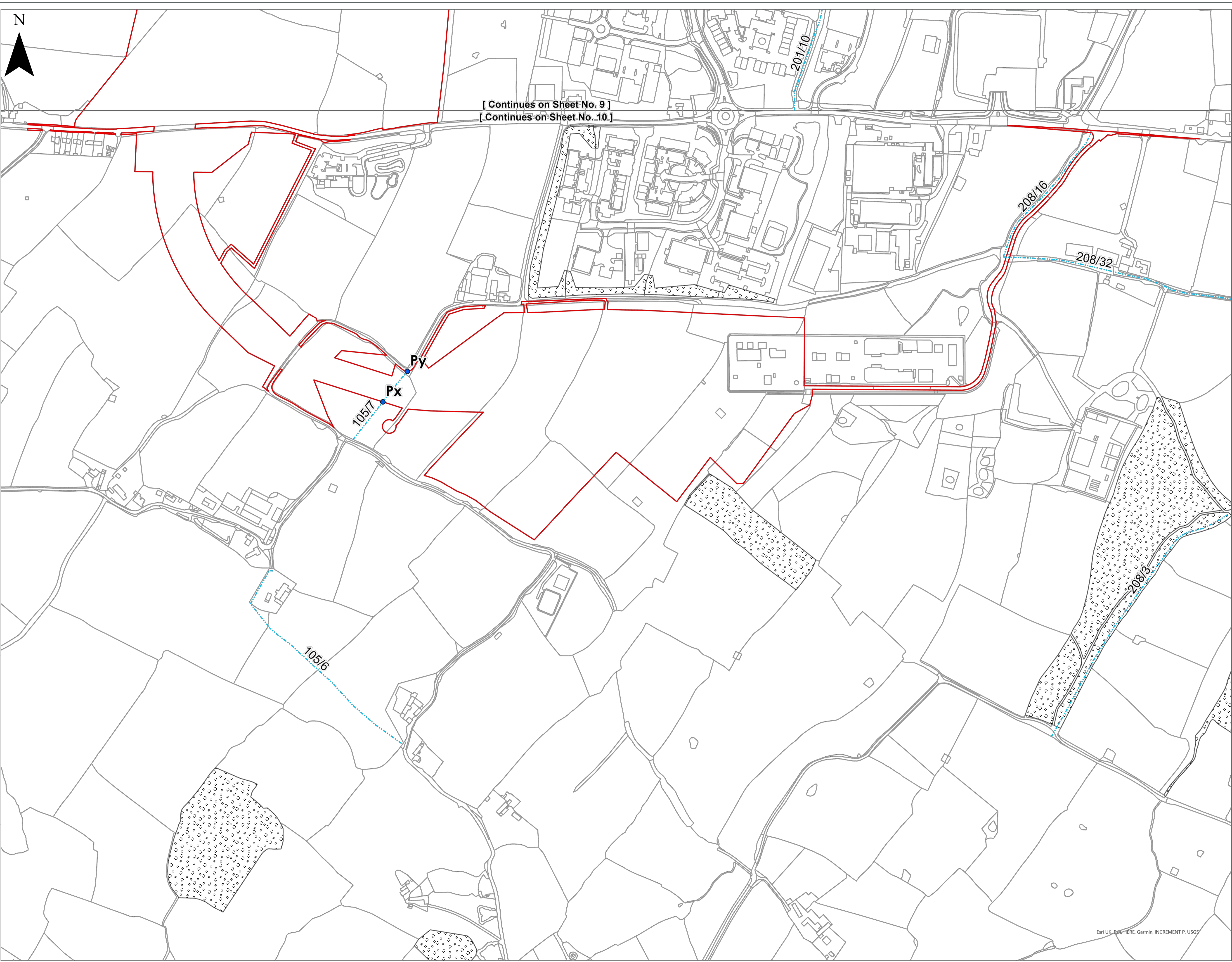
PROJECT TITLE:
 AWEL Y MÔR OFFSHORE WINDFARM

DRAWING TITLE:
 Awel y Môr Public Rights of Way Plan

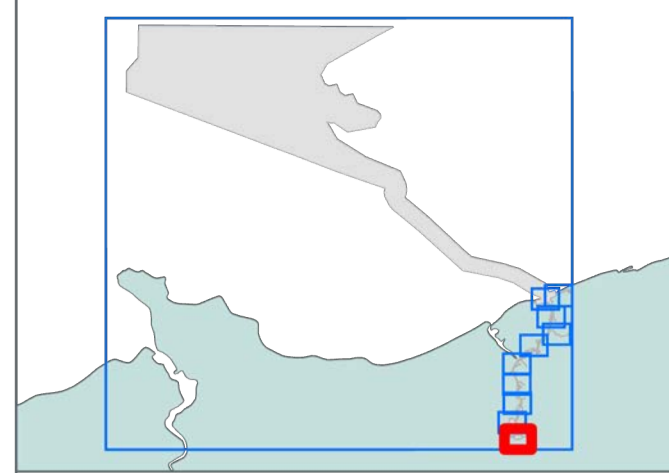
VER	DATE	REMARKS	Drawn	Checked
1	2/14/2023	For Review	IC	PC

DRAWING NUMBER: 004262713-06
 APFF: 5 (2) (k)
 Sheet No: 9 of 10
 SCALE: 1:2,500 PLOT SIZE: A1 DATUM: OSGB 1936 PROJECTION: BNG

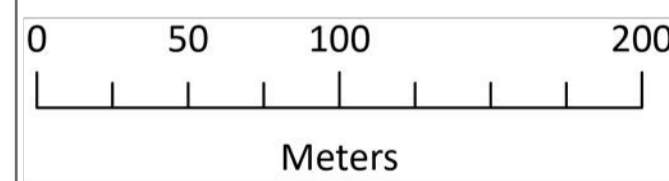




[Continues on Sheet No. 9]
 [Continues on Sheet No. 10]



- LEGEND**
- Order Limits
 - Extents of Public Rights of Way
 - Crossings referred to in Schedule 4 to the Order
 - Public Rights of Way (PRoW)
 - Woodland Area



Data Source:
 Ordnance Survey
 Ordnance Survey data © Ordnance Survey Ireland. All rights reserved.
 License number 0100031673

PROJECT TITLE:
 AWEL Y MŌR OFFSHORE WINDFARM

DRAWING TITLE:
 Awel y Môr Public Rights of Way Plan

VER	DATE	REMARKS	Drawn	Checked
1	2/14/2023	For Review	IC	PC

DRAWING NUMBER: 004262713-06
 APFF: 5 (2) (k)
 Sheet No: 10 of 10
 SCALE: 1:2,500 PLOT SIZE: A1 DATUM: OSGB 1936 PROJECTION: BNG

Esri UK, Esri, HERE, Garmin, INCREMENT P, USGS





RWE Renewables UK Swindon Limited

Windmill Hill Business Park
Whitehill Way
Swindon
Wiltshire SN5 6PB
T +44 (0)8456 720 090

Registered office:
RWE Renewables UK Swindon Limited
Windmill Hill Business Park
Whitehill Way
Swindon