



# Awel y Môr Offshore Wind Farm

## Special Category Land Plan

### Deadline 6

**Date: 20 February 2023**

**Revision: D**

Document Reference: 6.17

Application Reference: 2.4



REVISION	DATE	STATUS/ REASON FOR ISSUE	AUTHOR	CHECKED BY	APPROVED BY
A	March 2022	ES	Dalcour McClaren	RWE	RWE
B	May 2022	ES	Dalcour McClaren	RWE	RWE
C	October 2022	Deadline 1	Dalcour McClaren	RWE	RWE
D	February 2023	Deadline 6	Dalcour McClaren	RWE	RWE

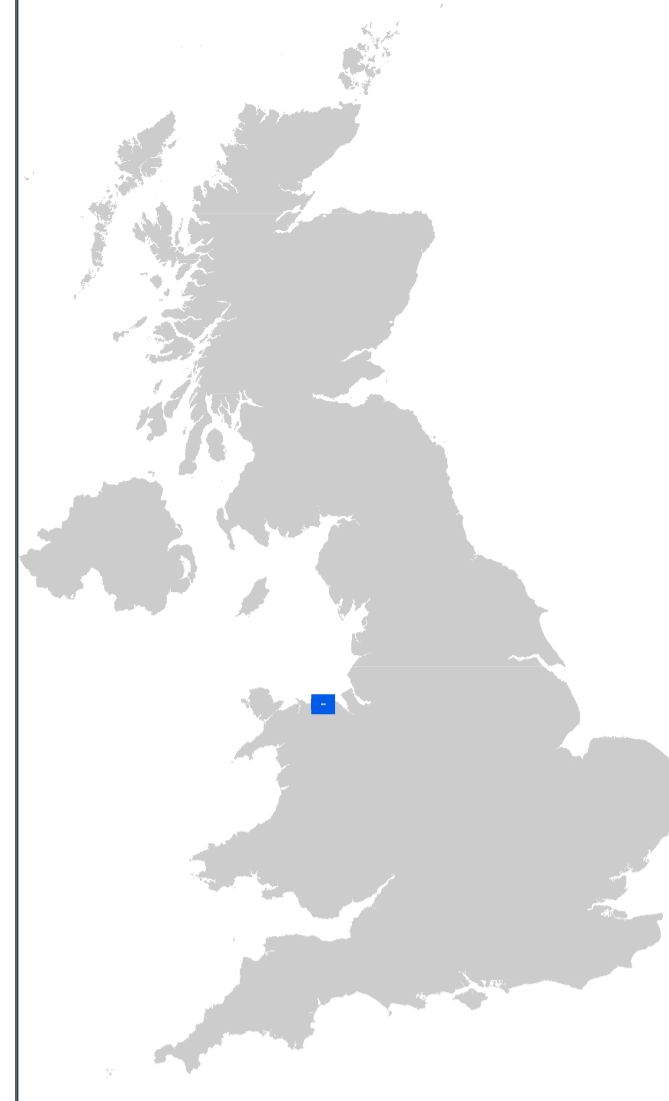
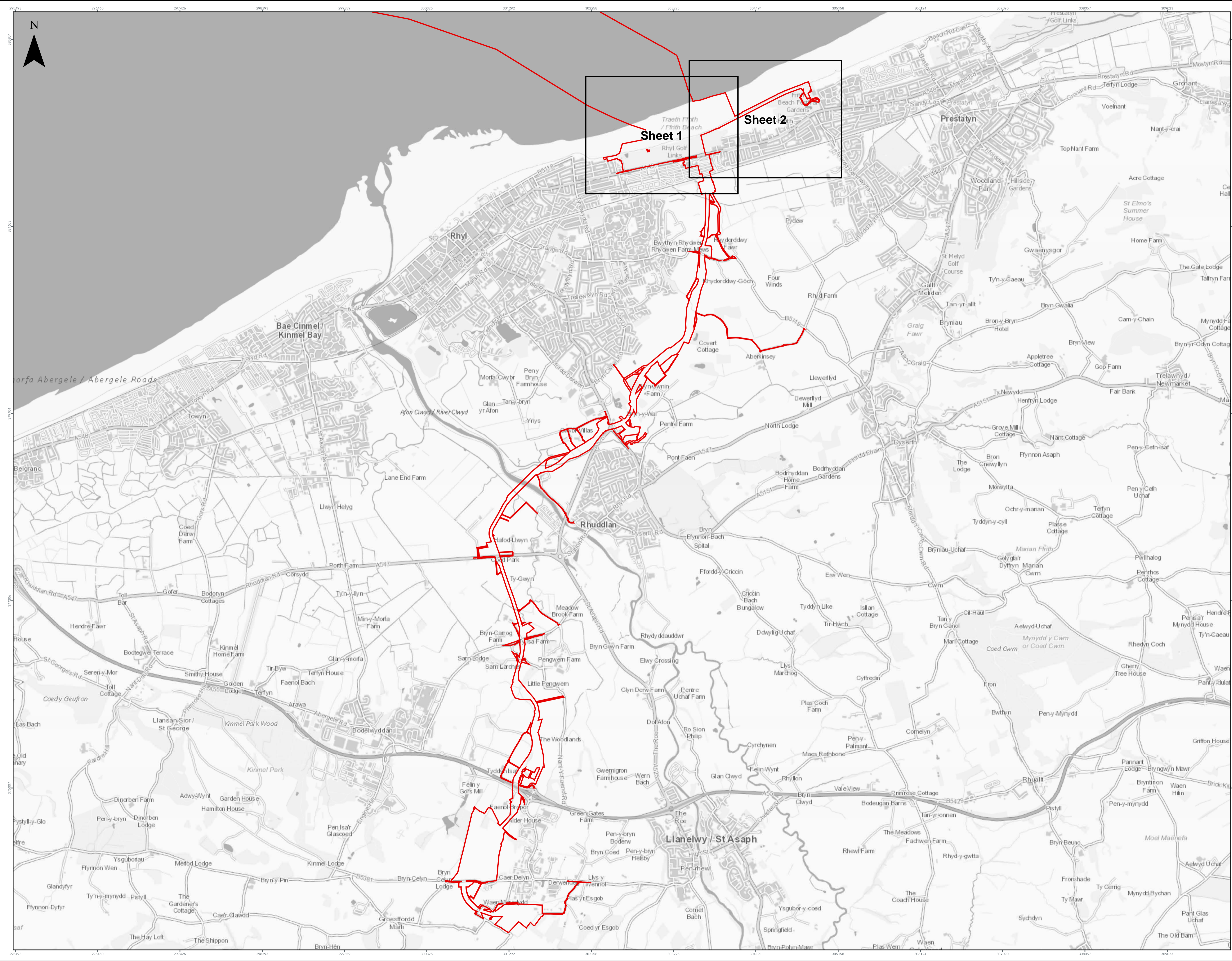


RWE Renewables UK Swindon Limited

Windmill Hill Business Park  
Whitehill Way  
Swindon  
Wiltshire SN5 6PB  
T +44 (0)8456 720 090

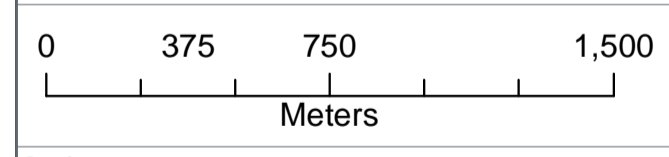


Registered office:  
RWE Renewables UK Swindon Limited  
Windmill Hill Business Park  
Whitehill Way  
Swindon



**LEGEND**

- Sheet Boundary
- Order Limits



Data Source:  
Contains OS/NO Data of the Sea data © Crown copyright and database right  
Ordnance Survey data © Ordnance Survey. All rights reserved. Licence number 010031613

PROJECT TITLE:  
**AWEL Y MŌR OFFSHORE WINDFARM**

DRAWING TITLE:  
**Special Category Land - Onshore Index Sheet**

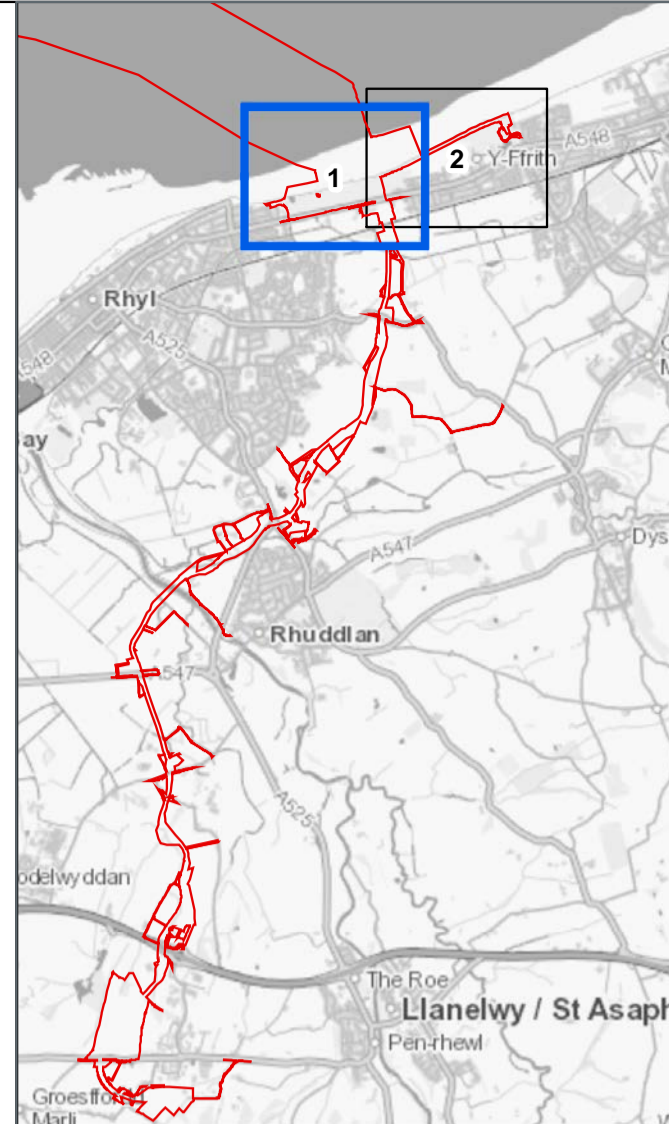
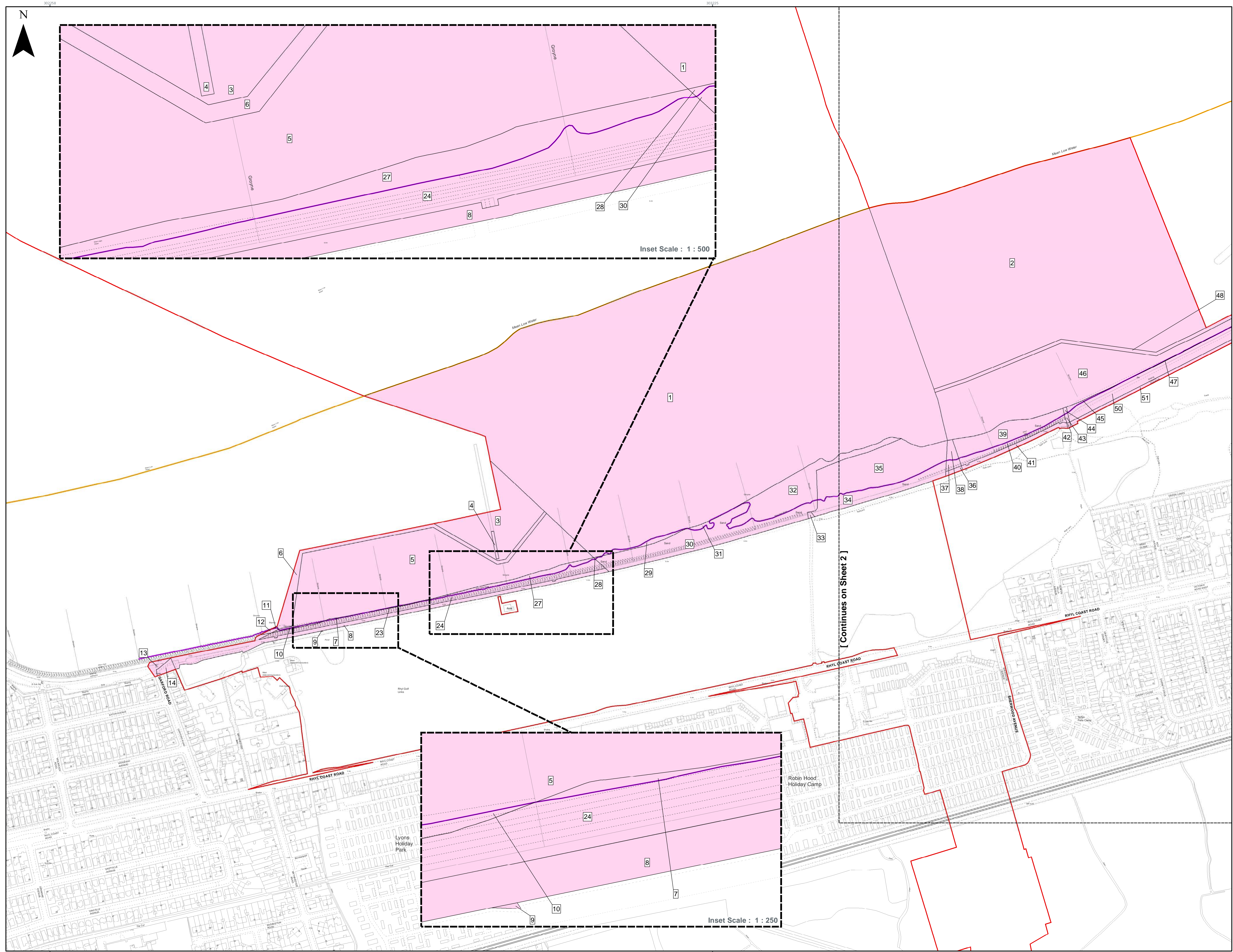
VER	DATE	REMARKS	Drawn	Checked
1	14/04/2022	First Issue	AL	IM
2	25/05/2022	Updated label positions and plot extents	AL	IM
3	17/10/2022	Updated plot and Order Limits boundary	AL	IM
4	15/02/2023	Updated plot and Order Limits boundary	AL	IM

DRAWING NUMBER: 197212\_LP-005

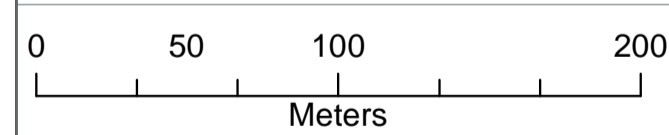
Sheet No: 1 of 1  
SCALE: 1:20,000    PLOTFILE: A1    DATUM: OSGB 1936    PROJECTION: BNG



Drawing Location: C:\Users\andrew.lambert\OneDrive\Documents\AWEL Y MŌR\Offshore Wind Farm - Geomatics\02 Working Data\05\_BorR\2022-05-24\AYML\_BOX\_SCL\_INDEX\_PAGE.mxd



- LEGEND**
- Order Limits
  - Mean Low Water
  - Mean High Water
  - Open Space
- 1: 2; 3: 4; 5; 6; 7; 8; 9; 10; 11; 12; 13; 14; 23; 24; 27; 28; 29; 30; 31; 32; 33; 34; 35; 36; 37; 38; 39; 40; 41; 42; 43; 44; 45; 46; 47; 48; 50; 51



Data Source:  
Contains Ordnance Survey data © Ordnance Survey. All rights reserved. Licence number 0100031673

PROJECT TITLE:  
**AWEL Y MŌR OFFSHORE WINDFARM**

DRAWING TITLE:  
**Special Category Land - Onshore**

VER	DATE	REMARKS	Drawn	Checked
1	14/04/2022	First Issue	AL	IM
2	25/05/2022	Updated label positions and plot extents	AL	IM
3	17/10/2022	Updated plot and Order Limits boundary	AL	IM
4	15/02/2023	Updated plot and Order Limits boundary	AL	IM

DRAWING NUMBER: 197212\_LP\_006

Sheet No: 1 of 2  
SCALE: 1:2,500  
PROJFILE: A1  
DATUM: OSGB 1936  
PROJECTION: BNG



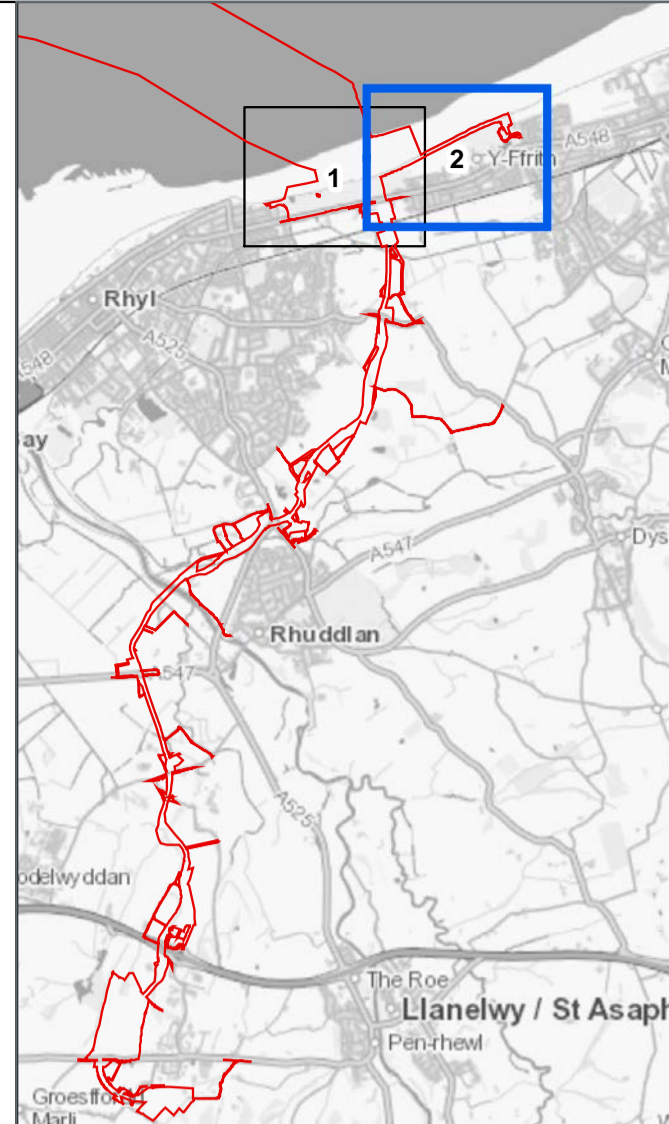
Drawing Location: C:\Users\andrew.lambert\Documents\Working Data\197212\_LP\_006\197212\_LP\_006\_SCL\_PAGE\_1.mxd



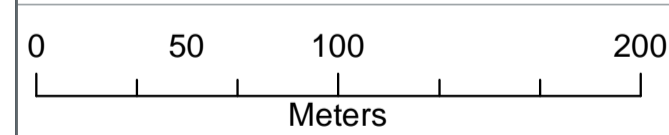
Inset Scale : 1 : 1000

Inset Scale : 1 : 1000

[ Continues on Sheet 1 ]



- LEGEND**
- Order Limits
  - Mean Low Water
  - Mean High Water
  - Open Space
- 1: 2; 32; 34; 35; 36; 37; 38; 39; 40; 41; 42; 43; 44; 45;  
 46; 47; 48; 49; 50; 51; 52; 53; 54; 55; 56; 57; 58; 59;  
 60; 61; 62; 63; 64; 65; 66; 67; 68; 69; 70; 71; 72; 73;  
 74; 75; 76; 77; 80; 81; 82; 83; 84; 85; 86



Data Source:  
Contains Ordnance Survey data © Crown copyright and database right  
Ordnance Survey data © Ordnance Survey. All rights reserved. Licence number 010031673

PROJECT TITLE:  
**AWEL Y MŌR OFFSHORE WINDFARM**

DRAWING TITLE:  
**Special Category Land - Onshore**

VER	DATE	REMARKS	Drawn	Checked
1	14/04/2022	First Issue	AL	IM
2	25/05/2022	Updated label positions and plot counts	AL	IM
3	17/10/2022	Updated plot and Order Limits boundary	AL	IM
4	15/02/2023	Updated plot and Order Limits boundary	AL	IM

DRAWING NUMBER: 197212\_LP\_006

Sheet No: 2 of 2  
SCALE: 1:2,500 PLOT SIZE: A1 DATUM: OSGB 1936 PROJECTION: BNG



Drawing Location: C:\Users\andrew.lambert\OneDrive\Work\197212\_LP\_006\197212\_LP\_006\_SCL\_PAGE\_2.mxd



RWE Renewables UK Swindon Limited

Windmill Hill Business Park  
Whitehill Way  
Swindon  
Wiltshire SN5 6PB  
T +44 (0)8456 720 090

Registered office:  
RWE Renewables UK Swindon Limited  
Windmill Hill Business Park  
Whitehill Way  
Swindon