



Awel y Môr Offshore Wind Farm

Category 6: Environmental Statement

**Volume 6, Annex 10.5: SLVIA
Visualisations - Figure 64
(ViewPoint 37 - Cefn Coch Stone Circle)**

Date: April 2022



REVISION	DATE	STATUS/ REASON FOR ISSUE	AUTHOR:	CHECKED BY:	APPROVED BY:
A	April 2022	ES	OPEN	SLR/GoBe	RWE

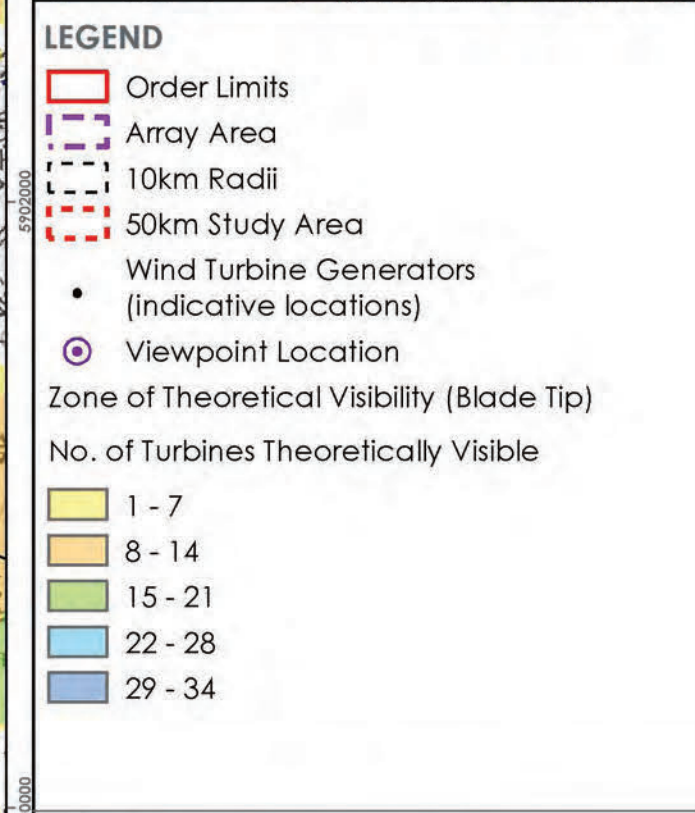
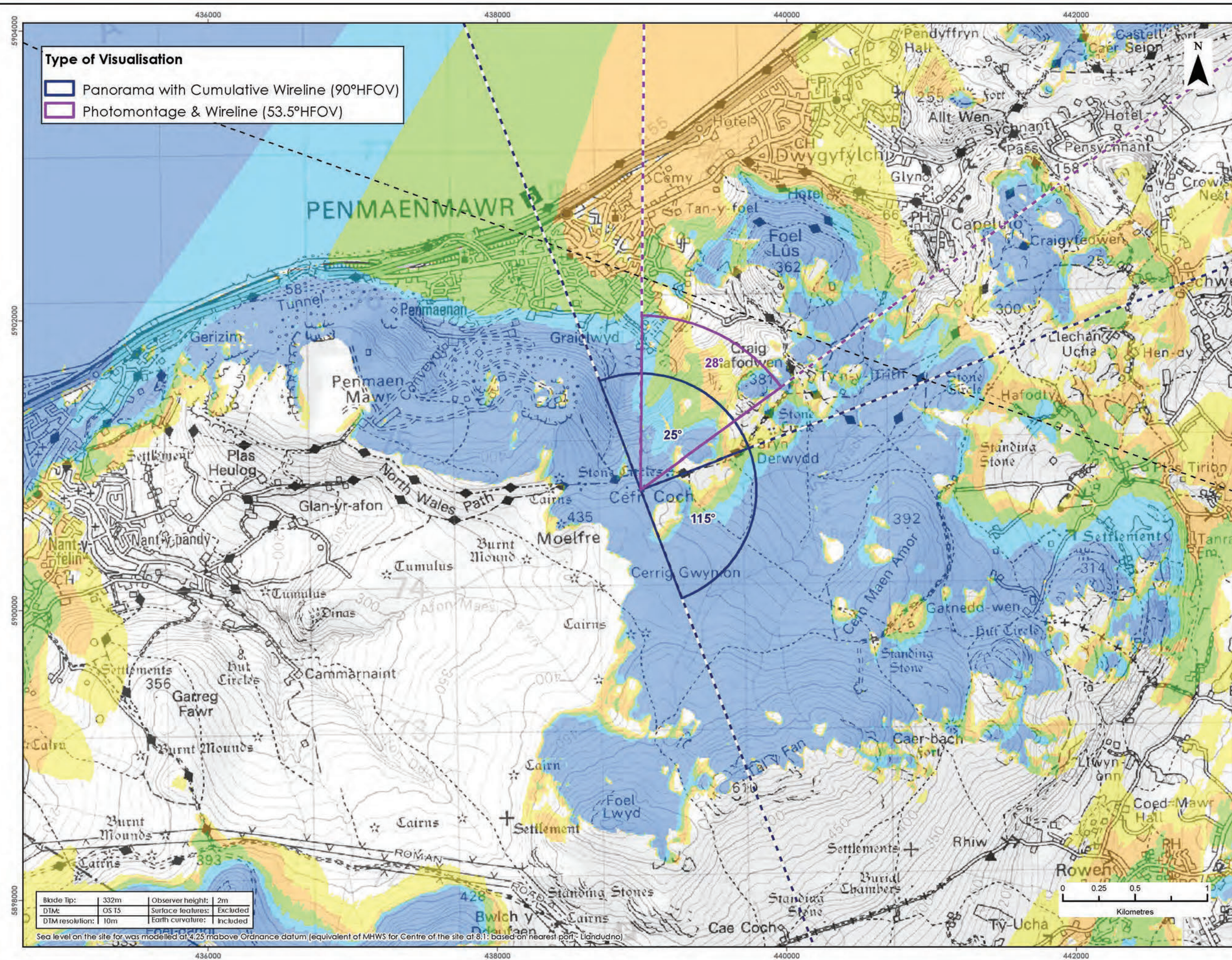
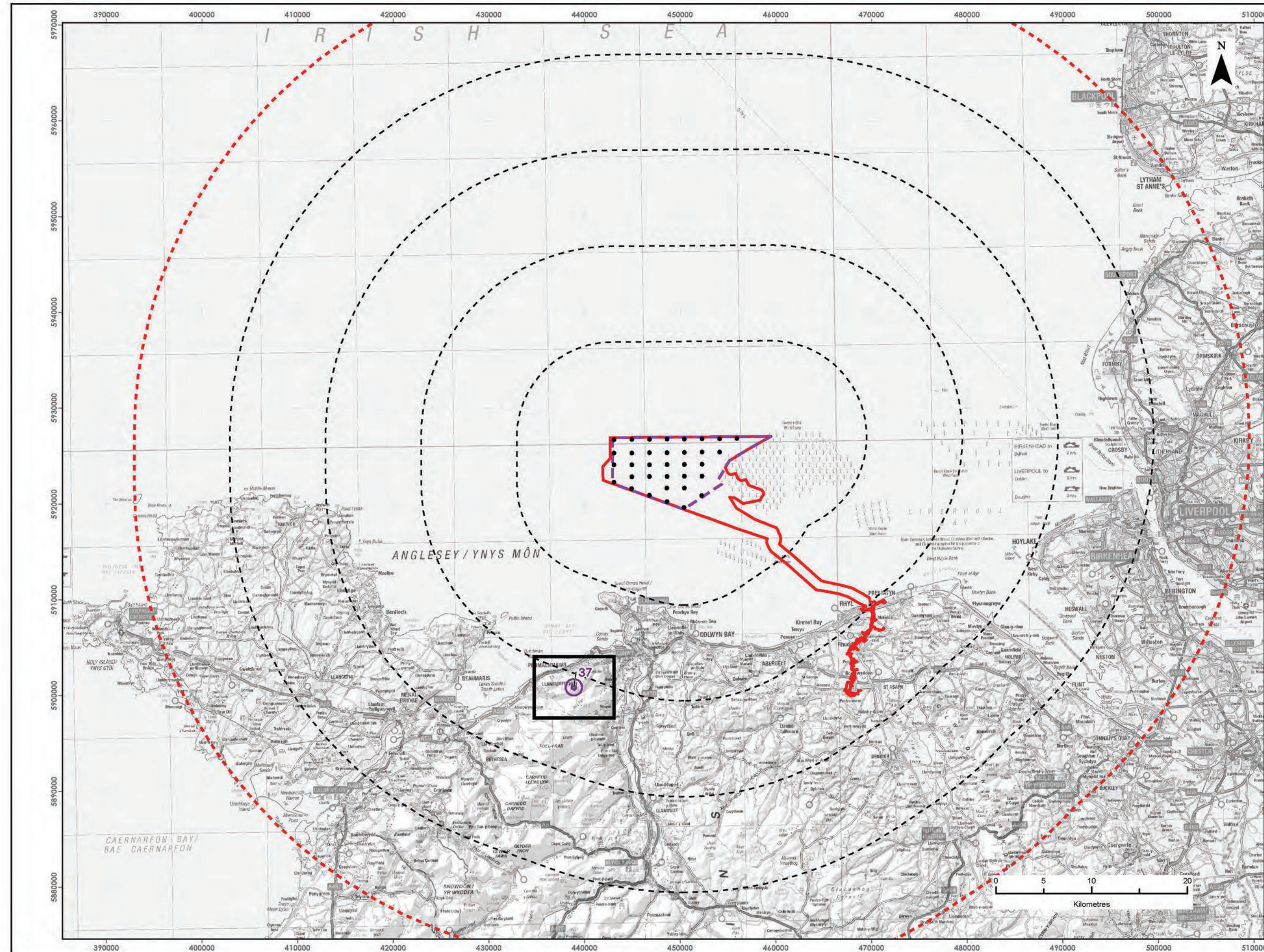
[Redacted]

RWE Renewables UK
Swindon Limited

Windmill Hill Business Park
Whitehill Way
Swindon
Wiltshire SN5 6PB

[Redacted]
[Redacted]

Registered office:
RWE Renewables UK
Swindon Limited
Windmill Hill Business Park
Whitehill Way
Swindon



Data Source:
 Contains OS data © Crown copyright and database right (2021).
 © Crown copyright. All rights reserved. (2021). Ordnance Survey Licence 0100031673.


PROJECT TITLE:
AWEL Y MÔR OFFSHORE WINDFARM

FIGURE TITLE:
Viewpoint 37 - Cefn Coch Stone Circle

VER	DATE	REMARKS	Drawn	Checked
1	03/03/2022	For Issue	JM	LT

FIGURE NUMBER:
Figure 64a





OS reference: 272290 E 374659 N	Horizontal field of view: 90° (cylindrical projection)	Camera: Canon EOS 6D
Eye level: 401.4 mAOB	Principal distance: 522 mm	Lens: Canon EF 50mm f/1.4
Direction of view: 25°	Paper size: 841 x 297 mm (half A1)	Camera height: 1.5 m
Nearest turbine: 21.553 km	Correct printed image size: 820 x 130 mm	Date and time: 30.03.2021 17:27


Figure: 64b
 Viewpoint 37: Cefn Coch Stone Circle
 Awel y Môr Offshore Wind Farm
 © Crown copyright, All rights reserved (2021). Licence number 0100031673




Baseline photograph

This image provides landscape and visual context only

United Utilities Fazakerley (70.3km)
 Port of Liverpool (63.6km)
 Seaforth (62.9km)



Wireline drawing



Wireline drawing

View flat at a comfortable arm's length

OS reference: 272290 E 374659 N
 Eye level: 401.4 mAOD
 Direction of view: 28°
 Nearest turbine: 21.553 km

Horizontal field of view: 53.5° (planar projection)
 Principal distance: 812.5 mm
 Paper size: 841 x 297 mm (half A1)
 Correct printed image size: 820 x 260 mm

Camera: Canon EOS 6D
 Lens: Canon EF 50mm f/1.4
 Camera height: 1.5 m
 Date and time: 30.03.2021 17:27

Figure: 64d
 Viewpoint 37: Cefn Coch Stone Circle
 Awel y Môr Offshore Wind Farm
 © Crown copyright. All rights reserved (2021). Licence number 0100031673



Photomontage: Proposed MDS A Development

View flat at a comfortable arm's length

OS reference: 272290 E 374659 N
Eye level: 401.4 mAOD
Direction of view: 28°
Nearest turbine: 21.553 km

Horizontal field of view: 53.5° (planar projection)
Principal distance: 812.5 mm
Paper size: 841 x 297 mm (half A1)
Correct printed image size: 820 x 260 mm

Camera: Canon EOS 6D
Lens: Canon EF 50mm f/1.4
Camera height: 1.5 m
Date and time: 30.03.2021 17:27

Figure: 64e
Viewpoint 37: Cefn Coch Stone Circle
Awel y Môr Offshore Wind Farm
© Crown copyright. All rights reserved (2021). Licence number 0100031673



RWE Renewables UK
Swindon Limited

Windmill Hill Business Park
Whitehill Way
Swindon
Wiltshire SN5 6PB

Registered office:
RWE Renewables UK
Swindon Limited
Windmill Hill Business Park
Whitehill Way
Swindon