Awel y Môr Offshore Wind Farm

Category 6: Environmental Statement

Volume 6, Annex 10.5: SLVIA Visualisations - Figure 45 (ViewPoint 18 - Llandudno Paddling Pool)

Date: April 2022

Revision: A

Application Reference: 6.6.10.5.18

Pursuant to: APFP Regulation 5(2)(a)

Copyright ©2022 RWE Renewables UK

REVISION	DATE	STATUS/ REASON FOR ISSUE	AUTHOR:	CHECKED BY:	APPROVED BY:
A	April 2022	ES	OPEN	SLR/GoBe	RWE

[redacted]

RWE Renewables UK
Swindon Limited

Windmill Hill Business Park
Whitehill Way
Swindon
Wiltshire SN5 6PB
[redacted]
[redacted]

Registered office:
RWE Renewables UK
Swindon Limited
Windmill Hill Business Park
Whitehill Way
Swindon

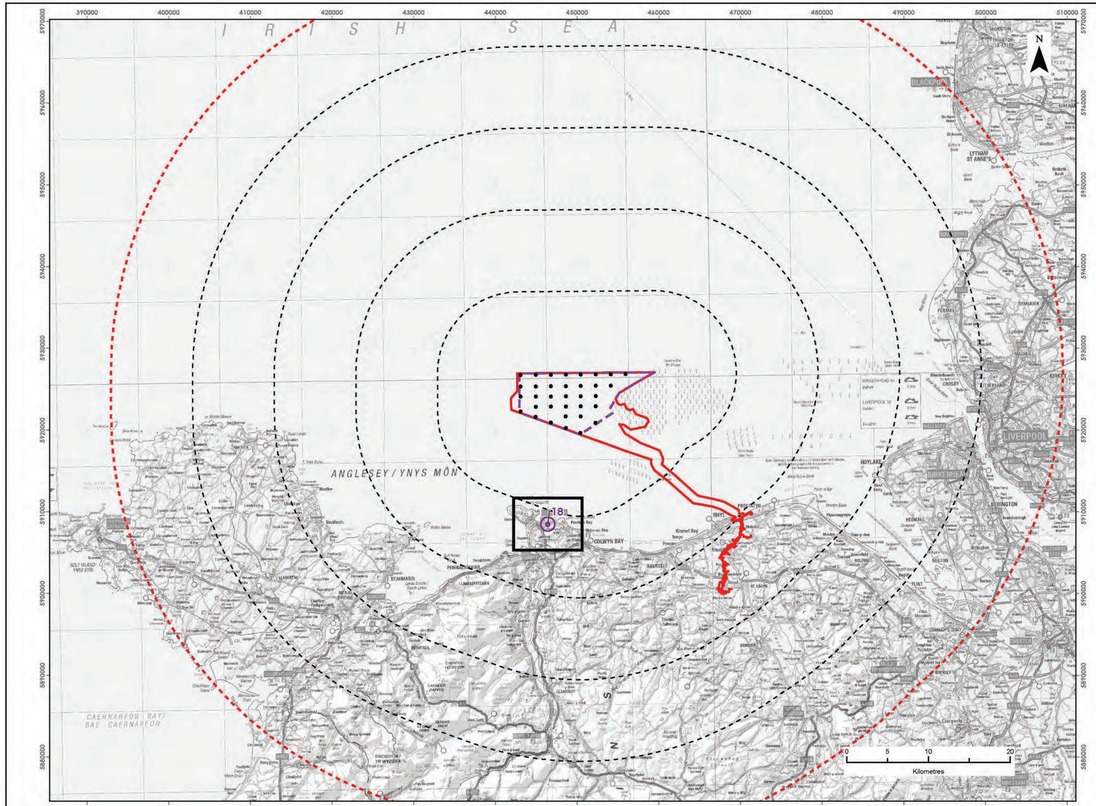

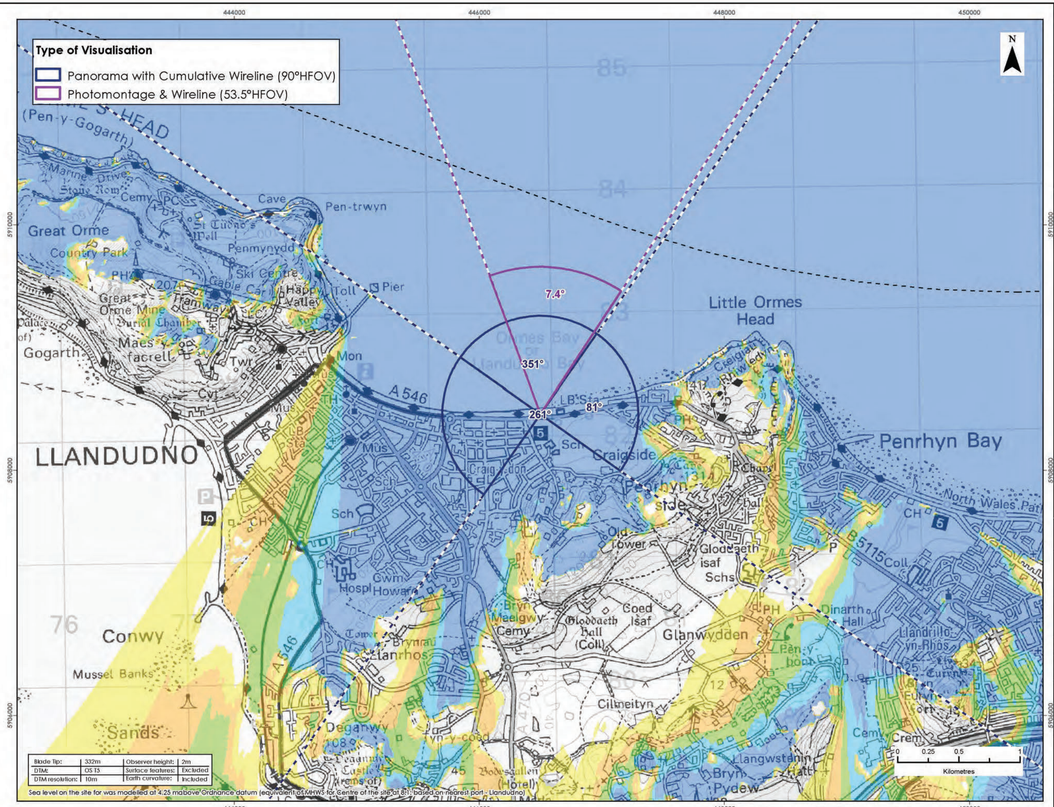

LEGEND

- Order Limits
- Array Area
- 10km Radii
- 50km Study Area
- Wind Turbine Generators (indicative locations)
- Viewpoint Location

Zone of Theoretical Visibility (Blade Tip)

No. of Turbines Theoretically Visible

- 1 - 7
- 8 - 14
- 15 - 21
- 22 - 28
- 29 - 34

Data Source:
Contains OS data © Crown copyright and database right (2021).
© Crown copyright. All rights reserved. (2021). Ordnance Survey Licence 0100031673.

PROJECT TITLE:

AWEL Y MÔR OFFSHORE WINDFARM

FIGURE TITLE:

Viewpoint 18 - Llandudno paddling pool

VER	DATE	REMARKS	Drawn	Checked
1	03/03/2022	For Issue	JM	LT

FIGURE NUMBER:

Figure 45a

SCALE: 1:25,000 | PLOT SIZE: A3 | DATUM: WGS84 | PROJECTION: UTM30N

From Wyre Aircraft

AWEL Y MÔR
Offshore Wind Farm

P:\2022\2014\4_Awel Y MÔR\2014\4_AWEL Y MÔR OFFSHORE\2014\4_Figure 45a\2014_AWEL_Y_MÔR_OFF_Figure 45a.dwg



OS reference:	279904 E 382175 N	**Horizontal field of view:**	90° (cylindrical projection)	**Camera:**	Canon EOS 6D
Eye level:	6.3 mAOD	**Principal distance:**	522 mm	**Lens:**	Canon EF 50mm f/1.4
Direction of view:	261°	**Paper size:**	841 x 297 mm (half A1)	**Camera height:**	1.5 m
Nearest turbine:	11.878 km	**Correct printed image size:**	820 x 130 mm	**Date and time:**	06.11.2020 09:16

Figure: 45b
Viewpoint 18: Llandudno paddling pool
Awel y Môr Offshore Wind Farm
© Crown copyright, All rights reserved (2021). Licence number 0100031673



OS reference:	279904 E 382175 N	**Horizontal field of view:**	90° (cylindrical projection)	**Camera:**	Canon EOS 6D
Eye level:	6.3 mAOD	**Principal distance:**	522 mm	**Lens:**	Canon EF 50mm f/1.4
Direction of view:	351°	**Paper size:**	841 x 297 mm (half A1)	**Camera height:**	1.5 m
Nearest turbine:	11.878 km	**Correct printed image size:**	820 x 130 mm	**Date and time:**	06.11.2020 09:16

Figure: 45c
Viewpoint 18: Llandudno paddling pool
Awel y Môr Offshore Wind Farm
© Crown copyright, All rights reserved (2021). Licence number 0100031673

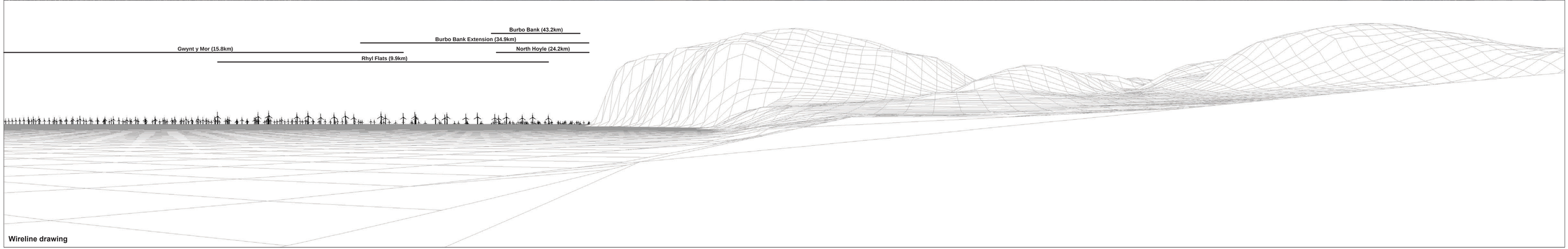

OS reference:	279904 E 382175 N	**Horizontal field of view:**	90° (cylindrical projection)	**Camera:**	Canon EOS 6D
Eye level:	6.3 mAOD	**Principal distance:**	522 mm	**Lens:**	Canon EF 50mm f/1.4
Direction of view:	81°	**Paper size:**	841 x 297 mm (half A1)	**Camera height:**	1.5 m
Nearest turbine:	11.878 km	**Correct printed image size:**	820 x 130 mm	**Date and time:**	06.11.2020 09:16

Figure: 45d
Viewpoint 18: Llandudno paddling pool
Awel y Môr Offshore Wind Farm
© Crown copyright, All rights reserved (2021). Licence number 0100031673



OS reference:	279904 E 382175 N	**Horizontal field of view:**	53.5° (planar projection)	**Camera:**	Canon EOS 6D
Eye level:	6.3 mAOD	**Principal distance:**	812.5 mm	**Lens:**	Canon EF 50mm f/1.4
Direction of view:	7.4°	**Paper size:**	841 x 297 mm (half A1)	**Camera height:**	1.5 m
Nearest turbine:	11.878 km	**Correct printed image size:**	820 x 260 mm	**Date and time:**	06.11.2020 09:16

Figure: 45e

Viewpoint 18: Llandudno paddling pool

Awel y Môr Offshore Wind Farm

© Crown copyright, All rights reserved (2021). Licence number 0100031673

OS reference:	279904 E 382175 N	**Horizontal field of view:**	53.5° (planar projection)	**Camera:**	Canon EOS 6D
Eye level:	6.3 mAOD	**Principal distance:**	812.5 mm	**Lens:**	Canon EF 50mm f/1.4
Direction of view:	7.4°	**Paper size:**	841 x 297 mm (half A1)	**Camera height:**	1.5 m
Nearest turbine:	11.878 km	**Correct printed image size:**	820 x 260 mm	**Date and time:**	06.11.2020 09:16

Figure: 45f

Viewpoint 18: Llandudno paddling pool

Awel y Môr Offshore Wind Farm

© Crown copyright, All rights reserved (2021). Licence number 0100031673



OS reference:	279904 E 382175 N	**Horizontal field of view:**	53.5° (planar projection)	**Camera:**	Canon EOS 6D
Eye level:	6.3 mAOD	**Principal distance:**	812.5 mm	**Lens:**	Canon EF 50mm f/1.4
Direction of view:	7.4°	**Paper size:**	841 x 297 mm (half A1)	**Camera height:**	1.5 m
Nearest turbine:	11.875 km	**Correct printed image size:**	820 x 260 mm	**Date and time:**	06.11.2020 09:16

Figure: 45g

Viewpoint 18: Llandudno paddling pool

Awel y Môr Offshore Wind Farm

© Crown copyright, All rights reserved (2021). Licence number 0100031673

OS reference:	279904 E 382175 N	**Horizontal field of view:**	53.5° (planar projection)	**Camera:**	Canon EOS 6D
Eye level:	6.3 mAOD	**Principal distance:**	812.5 mm	**Lens:**	Canon EF 50mm f/1.4
Direction of view:	7.4°	**Paper size:**	841 x 297 mm (half A1)	**Camera height:**	1.5 m
Nearest turbine:	11.875 km	**Correct printed image size:**	820 x 260 mm	**Date and time:**	06.11.2020 09:16

Figure: 45h

Viewpoint 18: Llandudno paddling pool

Awel y Môr Offshore Wind Farm

© Crown copyright, All rights reserved (2021). Licence number 0100031673

Fferm Wynt Alltraeth

AWEL Y MÔR

Offshore Wind Farm

RWE Renewables UK
Swindon Limited

Windmill Hill Business Park
Whitehill Way
Swindon
Wiltshire SN5 6PB
[redacted]

Registered office:
RWE Renewables UK
Swindon Limited
Windmill Hill Business Park
Whitehill Way
Swindon