



Awel y Môr Offshore Wind Farm

Category 6: Environmental Statement

**Volume 6, Annex 10.5: SLVIA
Visualisations - Figure 37
(ViewPoint 10 - Carnedd
Llewelyn)**

Date: April 2022

Revision: A

Application Reference: 6.6.10.5.10

Pursuant to: APFP Regulation 5(2)(a)



REVISION	DATE	STATUS/ REASON FOR ISSUE	AUTHOR:	CHECKED BY:	APPROVED BY:
A	April 2022	ES	OPEN	SLR/GoBe	RWE



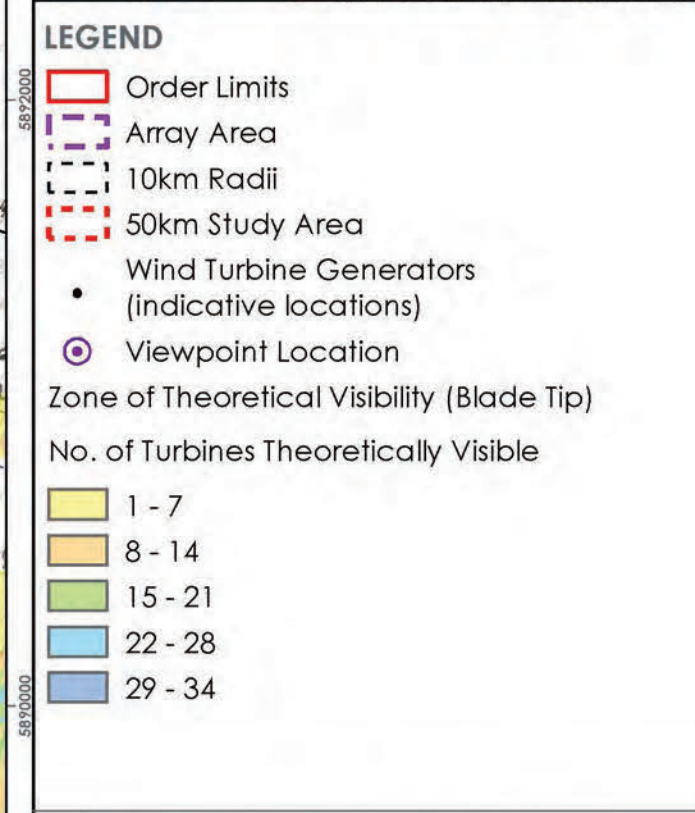
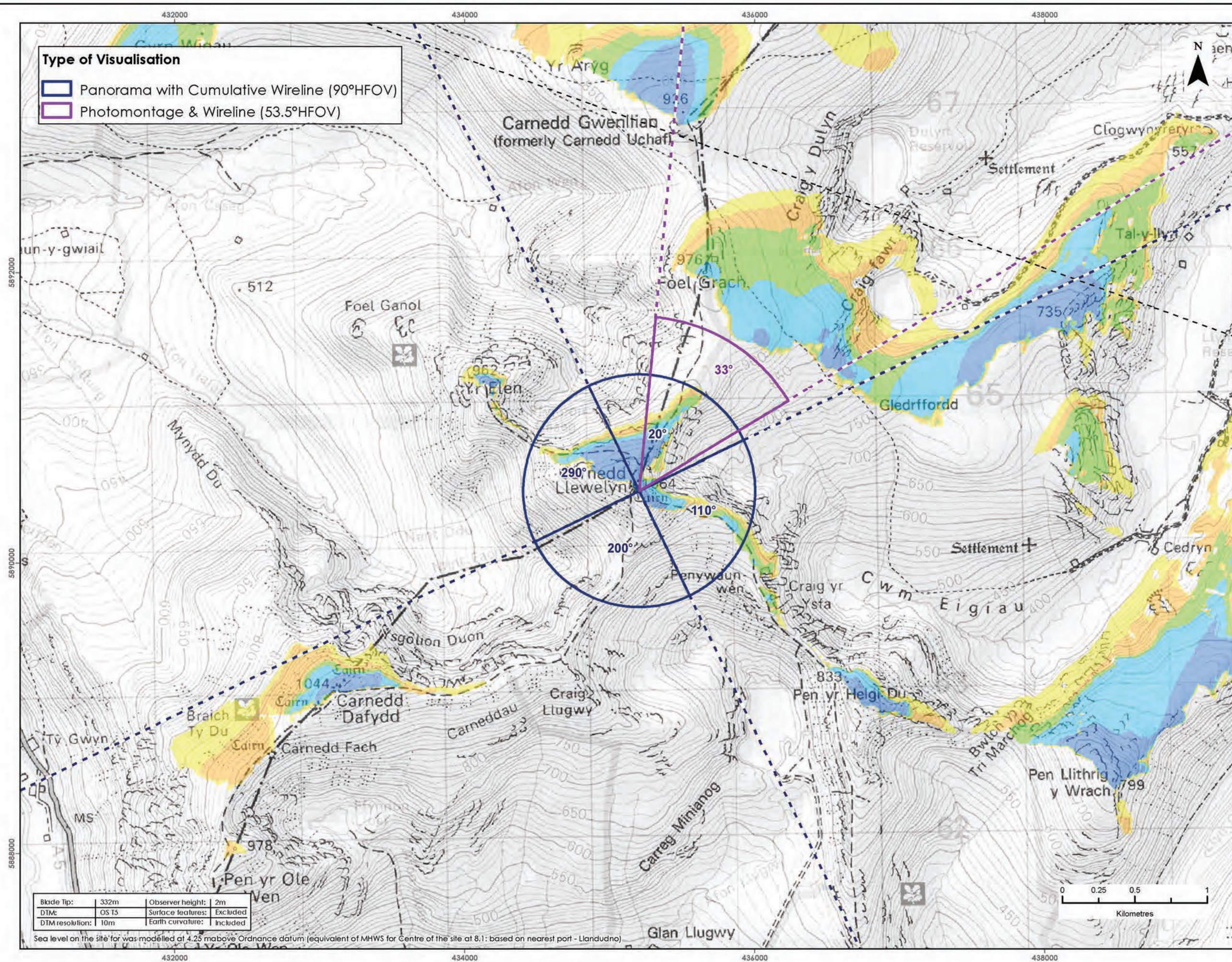
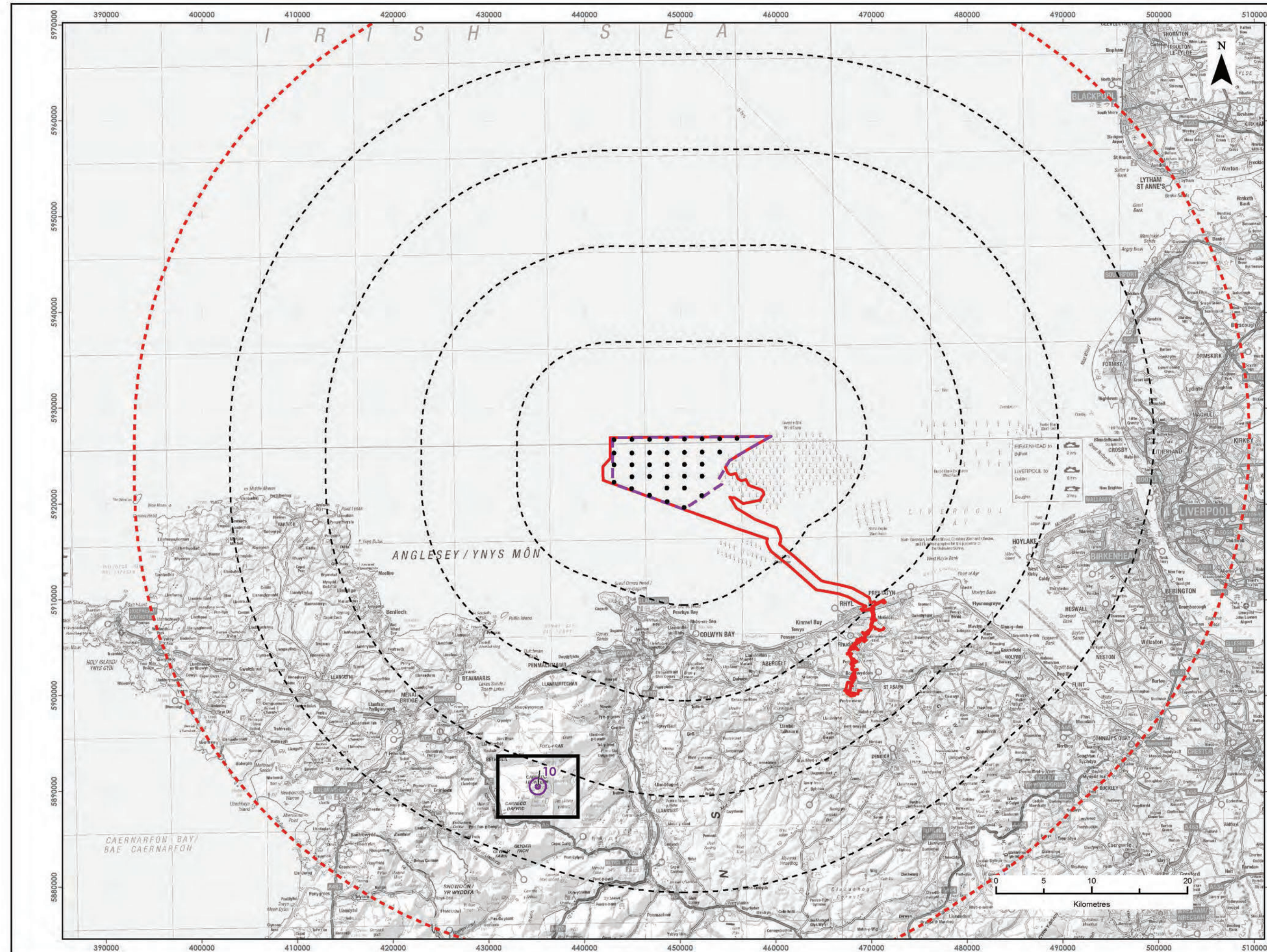
RWE Renewables UK
Swindon Limited

Windmill Hill Business Park
Whitehill Way
Swindon
Wiltshire SN5 6PB



Registered office:
RWE Renewables UK
Swindon Limited
Windmill Hill Business Park
Whitehill Way
Swindon





Data Source: Contains OS data © Crown copyright and database right (2021). © Crown copyright. All rights reserved. (2021). Ordnance Survey Licence 0100031673.

PROJECT TITLE:
AWEL Y MÔR OFFSHORE WINDFARM


FIGURE TITLE:
Viewpoint 10 - Carnedd Llewelyn

VER	DATE	REMARKS	Drawn	Checked
1	03/03/2022	For Issue	JM	LT

FIGURE NUMBER:
Figure 37a

SCALE: 1:25,000 | PLOT SIZE: A3 | DATUM: WGS84 | PROJECTION: UTM30N








Baseline photograph

This image provides landscape and visual context only



Wireline drawing


OS reference: 268359 E 364374 N	Horizontal field of view: 90° (cylindrical projection)	Camera: Canon EOS 6D
Eye level: 1062.48 mAOD	Principal distance: 522 mm	Lens: Canon EF 50mm f/1.4
Direction of view: 20°	Paper size: 841 x 297 mm (half A1)	Camera height: 1.5 m
Nearest turbine: 32.563 km	Correct printed image size: 820 x 130 mm	Date and time: 18.07.2021, 12:58

Figure: 37c
Viewpoint 10: Carnedd Llewelyn
Awel y Môr Offshore Wind Farm
© Crown copyright. All rights reserved (2021). Licence number 0100031673



Baseline photograph

This image provides landscape and visual context only




<p>OS reference: 268359 E 364374 N Eye level: 1062.48 mAOD Direction of view: 110° Nearest turbine: 32.563 km</p>	<p>Horizontal field of view: 90° (cylindrical projection) Principal distance: 522 mm Paper size: 841 x 297 mm (half A1) Correct printed image size: 820 x 130 mm</p>	<p>Camera: Canon EOS 6D Lens: Canon EF 50mm f/1.4 Camera height: 1.5 m Date and time: 18.07.2021, 12:58</p>	<p>Figure: 37d Viewpoint 10: Carnedd Llewelyn Awel y Môr Offshore Wind Farm <small>© Crown copyright. All rights reserved (2021). Licence number 0100031673</small></p>
--	---	--	---




Baseline photograph

This image provides landscape and visual context only



Wireline drawing

OS reference: 268359 E 364374 N	Horizontal field of view: 90° (cylindrical projection)	Camera: Canon EOS 6D
Eye level: 1062.48 mAOD	Principal distance: 522 mm	Lens: Canon EF 50mm f/1.4
Direction of view: 200°	Paper size: 841 x 297 mm (half A1)	Camera height: 1.5 m
Nearest turbine: 32.563 km	Correct printed image size: 820 x 130 mm	Date and time: 18.07.2021, 12:58



Wireline drawing

View flat at a comfortable arm's length

OS reference: 268359 E 364374 N	Horizontal field of view: 53.5° (planar projection)	Camera: Canon EOS 6D
Eye level: 1062.48 mAOD	Principal distance: 812.5 mm	Lens: Canon EF 50mm f/1.4
Direction of view: 33°	Paper size: 841 x 297 mm (half A1)	Camera height: 1.5 m
Nearest turbine: 32.563 km	Correct printed image size: 820 x 260 mm	Date and time: 18.07.2021, 12:58



Photomontage: Proposed MDS A Development


View flat at a comfortable arm's length

OS reference: 268359 E 364374 N
Eye level: 1062.48 mAOD
Direction of view: 33°
Nearest turbine: 32.563 km

Horizontal field of view: 53.5° (planar projection)
Principal distance: 812.5 mm
Paper size: 841 x 297 mm (half A1)
Correct printed image size: 820 x 260 mm

Camera: Canon EOS 6D
Lens: Canon EF 50mm f/1.4
Camera height: 1.5 m
Date and time: 18.07.2021, 12:58

Figure: 37g
Viewpoint 10: Carnedd Llewelyn
Awel y Môr Offshore Wind Farm
© Crown copyright. All rights reserved (2021). Licence number 0100031673



Wireline drawing

View flat at a comfortable arm's length

OS reference: 268359 E 364374 N
 Eye level: 1062.48 mAOD
 Direction of view: 33°
 Nearest turbine: 32.534 km

Horizontal field of view: 53.5° (planar projection)
 Principal distance: 812.5 mm
 Paper size: 841 x 297 mm (half A1)
 Correct printed image size: 820 x 260 mm

Camera: Canon EOS 6D
 Lens: Canon EF 50mm f/1.4
 Camera height: 1.5 m
 Date and time: 18.07.2021, 12:58



Photomontage: Proposed MDS B Development

View flat at a comfortable arm's length

OS reference: 268359 E 364374 N
Eye level: 1062.48 mAOD
Direction of view: 33°
Nearest turbine: 32.534 km

Horizontal field of view: 53.5° (planar projection)
Principal distance: 812.5 mm
Paper size: 841 x 297 mm (half A1)
Correct printed image size: 820 x 260 mm

Camera: Canon EOS 6D
Lens: Canon EF 50mm f/1.4
Camera height: 1.5 m
Date and time: 18.07.2021, 12:58



RWE Renewables UK
Swindon Limited

Windmill Hill Business Park
Whitehill Way
Swindon
Wiltshire SN5 6PB

Registered office:
RWE Renewables UK
Swindon Limited
Windmill Hill Business Park
Whitehill Way
Swindon