



Awel y Môr Offshore Wind Farm

Category 6: Environmental Statement

**Volume 6, Annex 10.5: SLVIA
Visualisations - Figure 31
(ViewPoint 4 - Moelfre Headland
at Sculpture)**

Date: April 2022

Revision: A

Application Reference: 6.6.10.5.4

Pursuant to: APFP Regulation 5(2)(a)



REVISION	DATE	STATUS/ REASON FOR ISSUE	AUTHOR:	CHECKED BY:	APPROVED BY:
A	April 2022	ES	OPEN	SLR/GoBe	RWE

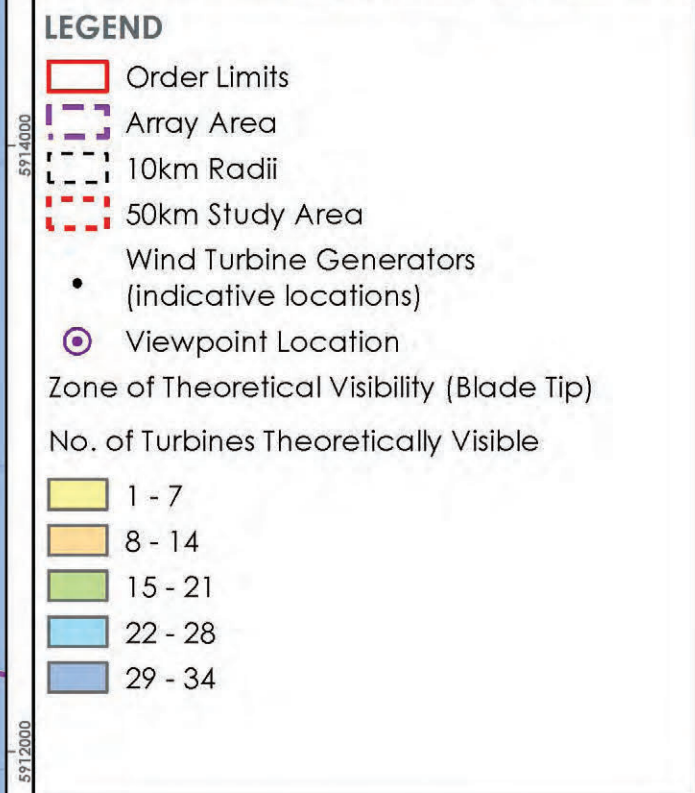
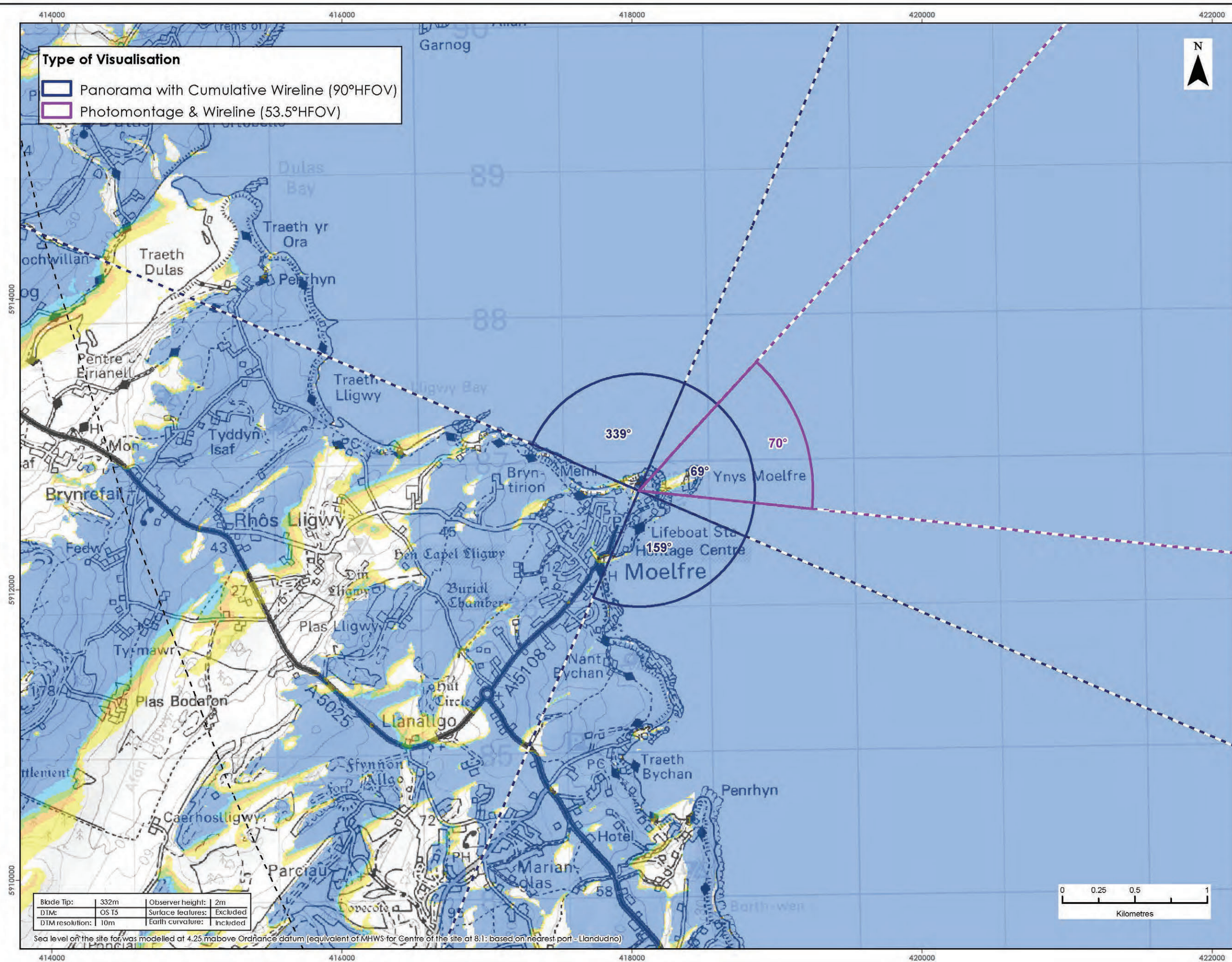
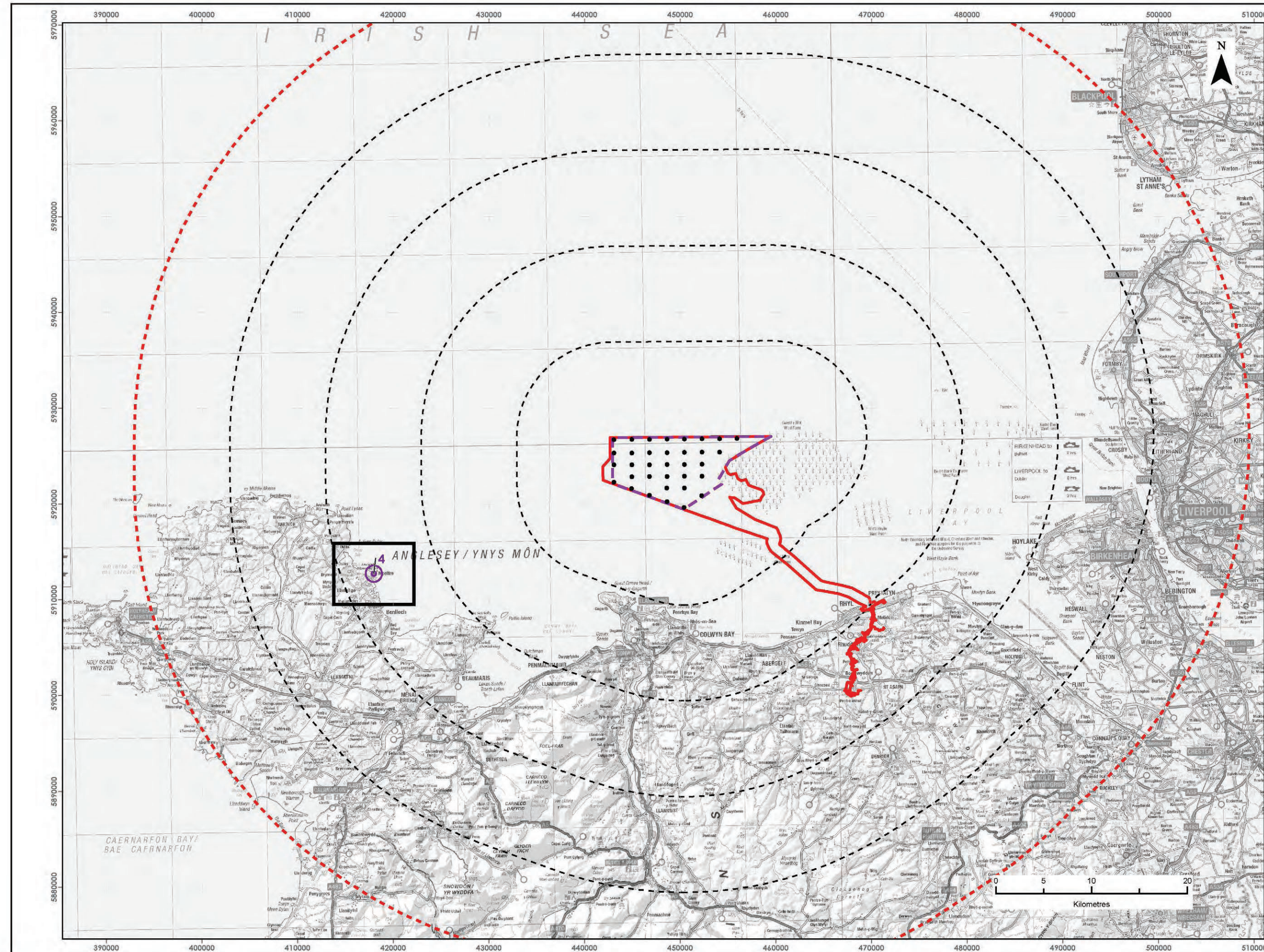


RWE Renewables UK
Swindon Limited

Windmill Hill Business Park
Whitehill Way
Swindon
Wiltshire SN5 6PB



Registered office:
RWE Renewables UK
Swindon Limited
Windmill Hill Business Park
Whitehill Way
Swindon



Data Source:
 Contains OS data © Crown copyright and database right (2021).
 © Crown copyright. All rights reserved. (2021). Ordnance Survey Licence 0100031673.

PROJECT TITLE:
AWEL Y MÔR OFFSHORE WINDFARM

FIGURE TITLE:
Viewpoint 4 - Moelfre Headland at sculpture

VER	DATE	REMARKS	Drawn	Checked
1	03/03/2022	For Issue	JM	LT

FIGURE NUMBER:
Figure 31a


SCALE: 1:25,000 | PLOT SIZE: A3 | DATUM: WGS84 | PROJECTION: UTM30N

From Wind Alliance
AWEL Y MÔR
 Offshore Wind Farm



Baseline photograph

This image provides landscape and visual context only




Wireline drawing

OS reference: 251515 E 386801 N	Horizontal field of view: 90° (cylindrical projection)	Camera: Canon EOS 6D
Eye level: 16.2 mAOD	Principal distance: 522 mm	Lens: Canon EF 50mm f/1.4
Direction of view: 339°	Paper size: 841 x 297 mm (half A1)	Camera height: 1.5 m
Nearest turbine: 26.885 km	Correct printed image size: 820 x 130 mm	Date and time: 24.04.2021 18:04



Baseline photograph

This image provides landscape and visual context only



Wireline drawing


OS reference: 251515 E 386801 N	Horizontal field of view: 90° (cylindrical projection)	Camera: Canon EOS 6D
Eye level: 16.2 mAOD	Principal distance: 522 mm	Lens: Canon EF 50mm f/1.4
Direction of view: 69°	Paper size: 841 x 297 mm (half A1)	Camera height: 1.5 m
Nearest turbine: 26.885 km	Correct printed image size: 820 x 130 mm	Date and time: 24.04.2021 18:04

Figure: 31c
 Viewpoint 4: Moelfre Headland at sculpture
 Awel y Môr Offshore Wind Farm
© Crown copyright. All rights reserved (2021). Licence number 0100031673




Baseline photograph

This image provides landscape and visual context only



Wireline drawing

OS reference: 251515 E 386801 N	Horizontal field of view: 90° (cylindrical projection)	Camera: Canon EOS 6D
Eye level: 16.2 mAOD	Principal distance: 522 mm	Lens: Canon EF 50mm f/1.4
Direction of view: 195°	Paper size: 841 x 297 mm (half A1)	Camera height: 1.5 m
Nearest turbine: 26.885 km	Correct printed image size: 820 x 130 mm	Date and time: 24.04.2021 18:04



Wireline drawing

View flat at a comfortable arm's length

OS reference: 251515 E 386801 N
 Eye level: 16.2 mAOD
 Direction of view: 70°
 Nearest turbine: 26.885 km

Horizontal field of view: 53.5° (planar projection)
 Principal distance: 812.5 mm
 Paper size: 841 x 297 mm (half A1)
 Correct printed image size: 820 x 260 mm

Camera: Canon EOS 6D
 Lens: Canon EF 50mm f/1.4
 Camera height: 1.5 m
 Date and time: 24.04.2021 18:04




Photomontage: Proposed MDS A Development (operational turbines have been montaged in this view)

View flat at a comfortable arm's length

OS reference:	251515 E 386801 N	Horizontal field of view:	53.5° (planar projection)	Camera:	Canon EOS 6D
Eye level:	16.2 mAOD	Principal distance:	812.5 mm	Lens:	Canon EF 50mm f/1.4
Direction of view:	70°	Paper size:	841 x 297 mm (half A1)	Camera height:	1.5 m
Nearest turbine:	26.885 km	Correct printed image size:	820 x 260 mm	Date and time:	24.04.2021 18:04

Figure: 31f
Viewpoint 4: Moelfre Headland at sculpture
Awel y Môr Offshore Wind Farm
© Crown copyright. All rights reserved (2021). Licence number 0100031673



Wireline drawing

View flat at a comfortable arm's length

OS reference: 251515 E 386801 N
 Eye level: 16.2 mAOD
 Direction of view: 70°
 Nearest turbine: 26.869 km

Horizontal field of view: 53.5° (planar projection)
 Principal distance: 812.5 mm
 Paper size: 841 x 297 mm (half A1)
 Correct printed image size: 820 x 260 mm

Camera: Canon EOS 6D
 Lens: Canon EF 50mm f/1.4
 Camera height: 1.5 m
 Date and time: 24.04.2021 18:04



Photomontage: Proposed MDS B Development (operational turbines have been montaged in this view)

View flat at a comfortable arm's length


OS reference:	251515 E 386801 N	Horizontal field of view:	53.5° (planar projection)	Camera:	Canon EOS 6D
Eye level:	16.2 mAOD	Principal distance:	812.5 mm	Lens:	Canon EF 50mm f/1.4
Direction of view:	70°	Paper size:	841 x 297 mm (half A1)	Camera height:	1.5 m
Nearest turbine:	26.869 km	Correct printed image size:	820 x 260 mm	Date and time:	24.04.2021 18:04

Figure: 31h
Viewpoint 4: Moelfre Headland at sculpture
Awel y Môr Offshore Wind Farm
© Crown copyright. All rights reserved (2021). Licence number 0100031673




Baseline photograph

This image provides landscape and visual context only




Wireline drawing

OS reference: 251515 E 386801 N	Horizontal field of view: 90° (cylindrical projection)	Camera: Canon EOS 6D
Eye level: 16.2 mAOD	Principal distance: 522 mm	Lens: Canon EF 50mm f/1.4
Direction of view: 69°	Paper size: 841 x 297 mm (half A1)	Camera height: 1.5 m
Nearest turbine: 26.885 km	Correct printed image size: 820 x 130 mm	Date and time: 24.04.2021 18:04



OS reference: 251515 E 386801 N	Horizontal field of view: 90° (cylindrical projection)	Camera: Canon EOS 6D
Eye level: 16.2 mAOD	Principal distance: 522 mm	Lens: Canon EF 50mm f/1.4
Direction of view: 159°	Paper size: 841 x 297 mm (half A1)	Camera height: 1.5 m
Nearest turbine: 26.885 km	Correct printed image size: 820 x 130 mm	Date and time: 24.04.2021 18:04

Figure: 31j
Viewpoint 4: Moelfre Headland at sculpture
Awel y Môr Offshore Wind Farm
© Crown copyright. All rights reserved (2021). Licence number 0100031673



Wireline drawing

View flat at a comfortable arm's length

OS reference: 251515 E 386801 N
 Eye level: 16.2 mAOD
 Direction of view: 70°
 Nearest turbine: 26.885 km

Horizontal field of view: 53.5° (planar projection)
 Principal distance: 812.5 mm
 Paper size: 841 x 297 mm (half A1)
 Correct printed image size: 820 x 260 mm

Camera: Canon EOS 6D
 Lens: Canon EF 50mm f/1.4
 Camera height: 1.5 m
 Date and time: 24.04.2021 18:04


Figure: 31k
 Viewpoint 4: Moelfre Headland at sculpture
 Awel y Môr Offshore Wind Farm
 © Crown copyright. All rights reserved (2021). Licence number 0100031673



Photomontage: Proposed MDS A Development

View flat at a comfortable arm's length

OS reference: 251515 E 386801 N	Horizontal field of view: 53.5° (planar projection)	Camera: Canon EOS 6D
Eye level: 16.2 mAOD	Principal distance: 812.5 mm	Lens: Canon EF 50mm f/1.4
Direction of view: 70°	Paper size: 841 x 297 mm (half A1)	Camera height: 1.5 m
Nearest turbine: 26.885 km	Correct printed image size: 820 x 260 mm	Date and time: 24.04.2021 18:04



Wireline drawing

View flat at a comfortable arm's length

OS reference: 251515 E 386801 N
 Eye level: 16.2 mAOD
 Direction of view: 70°
 Nearest turbine: 26.869 km

Horizontal field of view: 53.5° (planar projection)
 Principal distance: 812.5 mm
 Paper size: 841 x 297 mm (half A1)
 Correct printed image size: 820 x 260 mm

Camera: Canon EOS 6D
 Lens: Canon EF 50mm f/1.4
 Camera height: 1.5 m
 Date and time: 24.04.2021 18:04

Figure: 31m
 Viewpoint 4: Moelfre Headland at sculpture
 Awel y Môr Offshore Wind Farm
© Crown copyright. All rights reserved (2021). Licence number 0100031673



Photomontage: Proposed MDS B Development

View flat at a comfortable arm's length

OS reference:	251515 E 386801 N	Horizontal field of view:	53.5° (planar projection)	Camera:	Canon EOS 6D
Eye level:	16.2 mAOD	Principal distance:	812.5 mm	Lens:	Canon EF 50mm f/1.4
Direction of view:	70°	Paper size:	841 x 297 mm (half A1)	Camera height:	1.5 m
Nearest turbine:	26.869 km	Correct printed image size:	820 x 260 mm	Date and time:	24.04.2021 18:04

Figure: 31n
Viewpoint 4: Moelfre Headland at sculpture
Awel y Môr Offshore Wind Farm
© Crown copyright. All rights reserved (2021). Licence number 0100031673



RWE Renewables UK
Swindon Limited

Windmill Hill Business Park
Whitehill Way
Swindon
Wiltshire SN5 6PB

Registered office:
RWE Renewables UK
Swindon Limited
Windmill Hill Business Park
Whitehill Way
Swindon