



Awel y Môr Offshore Wind Farm

Category 6: Environmental Statement

**Volume 6, Annex 2.2: LVIA
Figures - Figure 2.12b (LANDMAP
Aspect Areas: Historic
Landscape and Screened ZTV)**

Date: April 2022



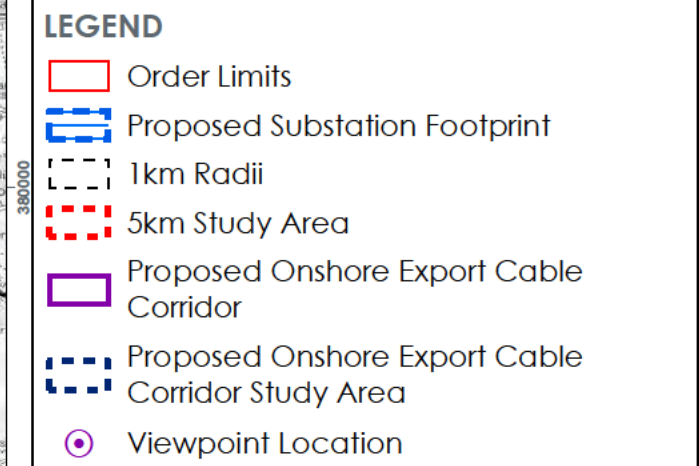
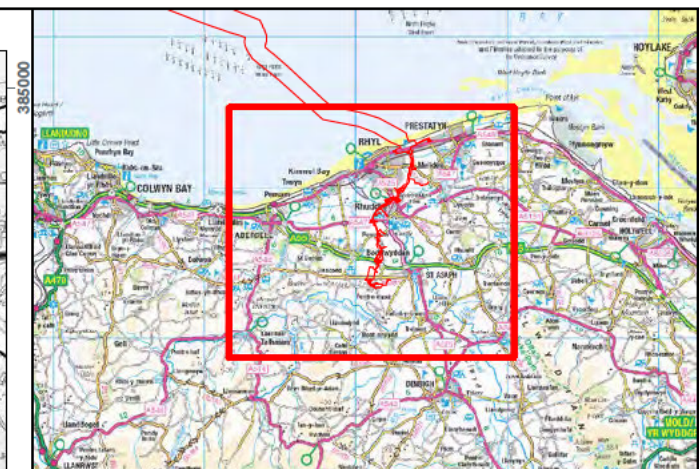
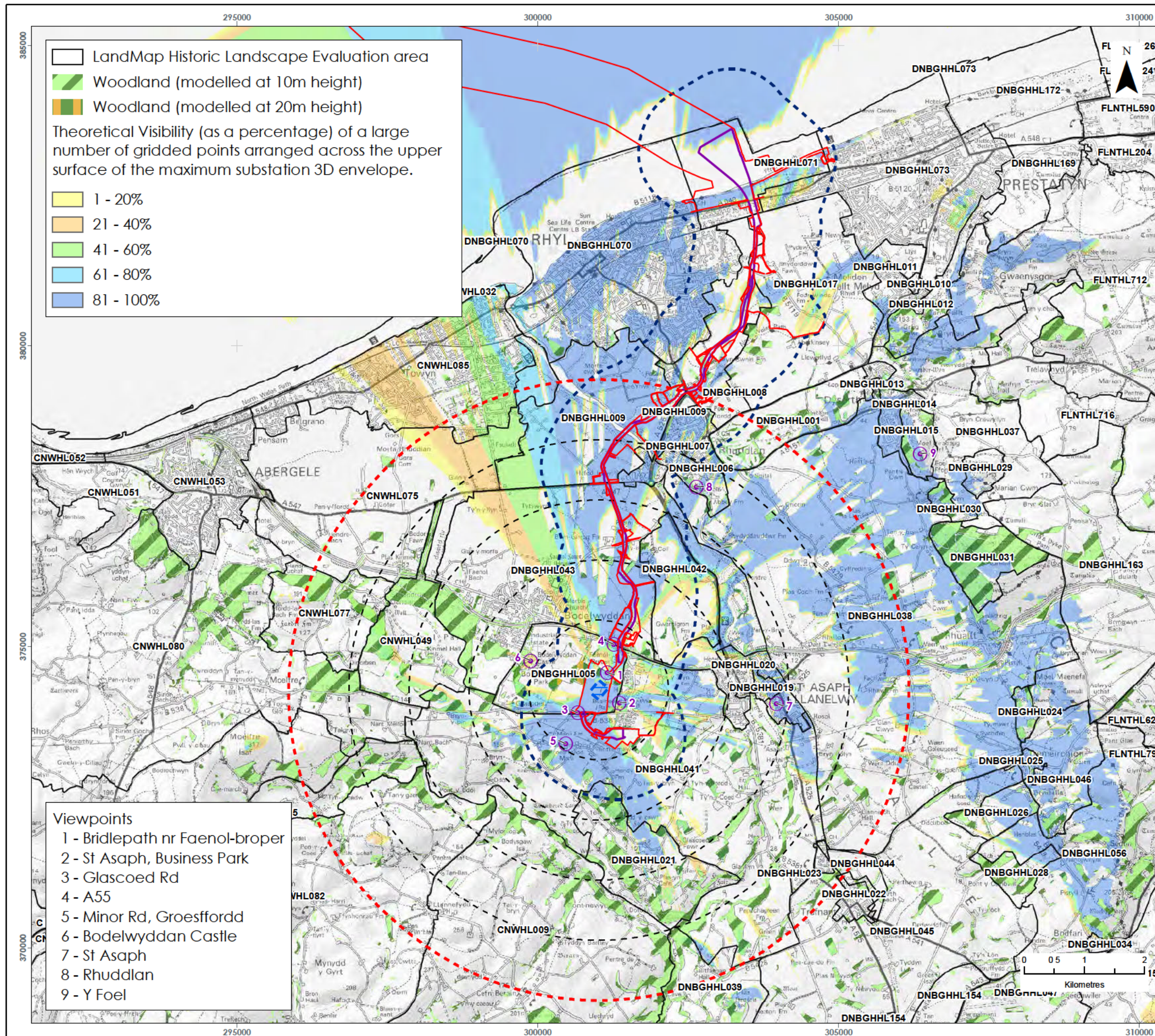
REVISION	DATE	STATUS/ REASON FOR ISSUE	AUTHOR:	CHECKED BY:	APPROVED BY:
A	April 2022	ES	OPEN	SLR/GoBe	RWE

www.awelymor.cymru

RWE Renewables UK
Swindon Limited

Windmill Hill Business Park
Whitehill Way
Swindon
Wiltshire SN5 6PB
T +44 (0)8456 720 090
[REDACTED]

Registered office:
RWE Renewables UK
Swindon Limited
Windmill Hill Business Park
Whitehill Way
Swindon



Substation 3D envelope height:	15m	Observer height:	2m
DTM:	OS T5	Surface features:	Included*
DTM resolution:	5m	Earth curvature:	Included

* Woodland features (as defined by OS Open Map Local with some localised adjustment) modelled at 10 and 20m nominal heights. No building feature included in analysis. Finished Floor Level for this Substation Zone Platform was modelled at 34.175m AOD height.

Data Source:
Contains OS data © Crown copyright and database right (2021) © Crown copyright
All rights reserved (2021) Ordnance Survey Licence 0100031673 Contains public sector information licensed under the terms of the Open Government Licence v 3.0

PROJECT TITLE:
AWEL Y MÔR OFFSHORE WINDFARM

FIGURE TITLE:
LANDMAP Aspect Areas: Historic Landscape and Screened ZTV

VER	DATE	REMARKS	Drawn	Checked
1	03/03/2022	For Issue	JM	SG

FIGURE NUMBER:
Figure 2.12b

SCALE:	1:65,000	PLOT SIZE:	A3	DATUM:	OSGB 1936	PROJECTION:	BNG
--------	----------	------------	----	--------	-----------	-------------	-----





RWE Renewables UK
Swindon Limited

Windmill Hill Business Park
Whitehill Way
Swindon
Wiltshire SN5 6PB
T +44 (0)8456 720 090

Registered office:
RWE Renewables UK
Swindon Limited
Windmill Hill Business Park
Whitehill Way
Swindon