



Awel y Môr Offshore Wind Farm

Category 2: Plans

Hedgerow and Protected Tree Plan

Date: April 2022

Revision: A

Application Reference: 2.12

Pursuant to: APFP Regulation 5(2)(b)



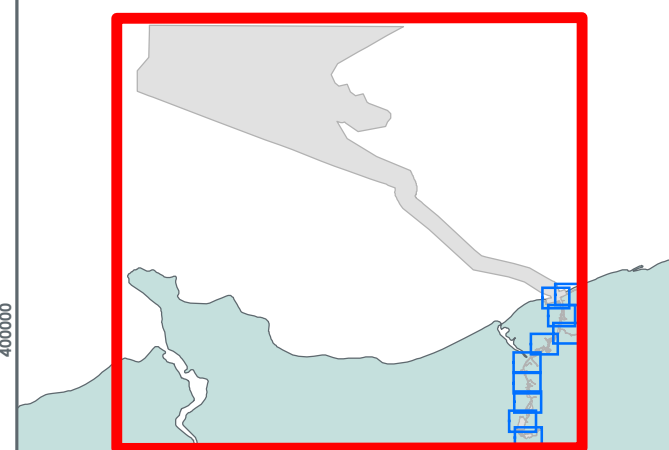
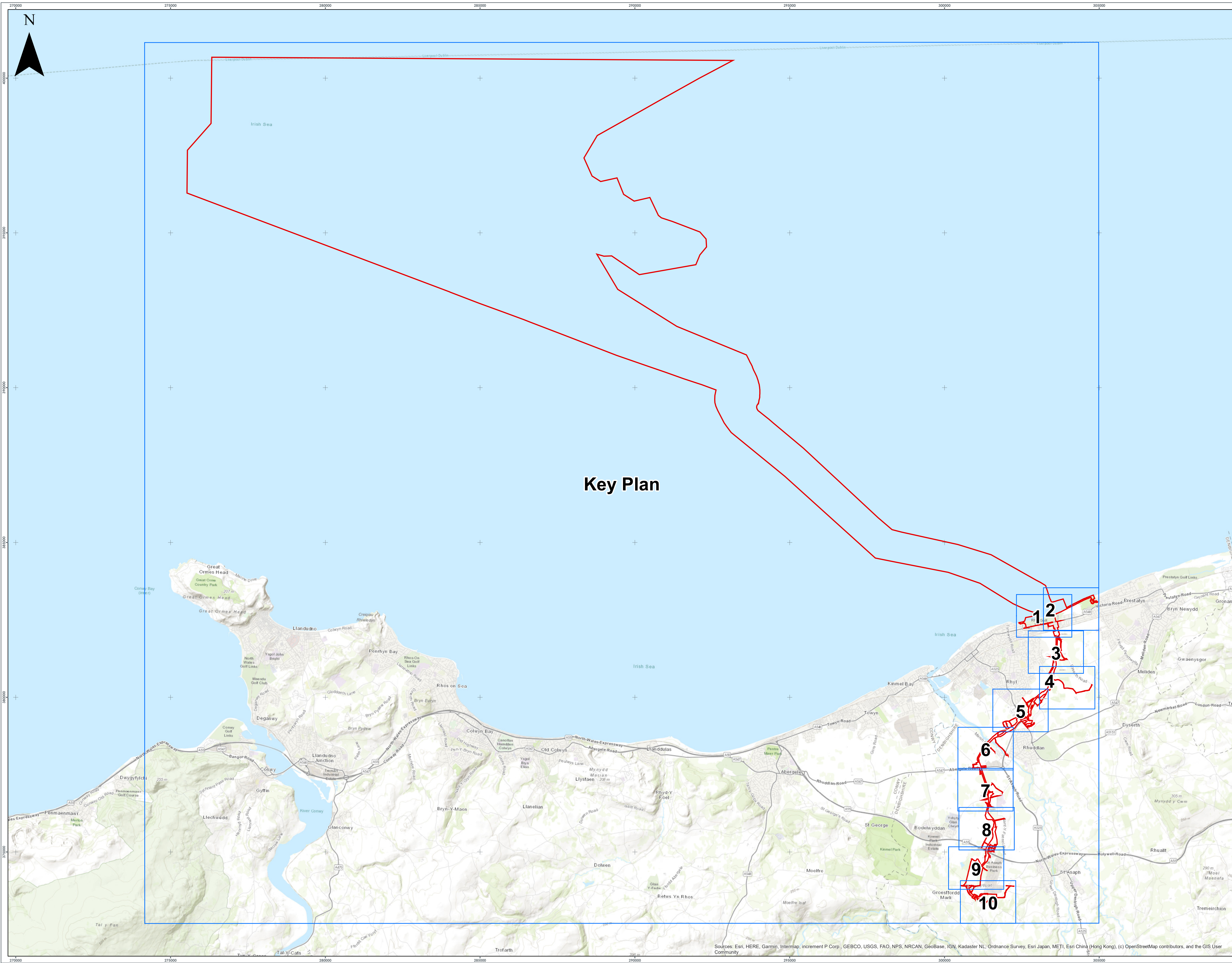
REVISION	DATE	STATUS/ REASON FOR ISSUE	AUTHOR:	CHECKED BY:	APPROVED BY:
A	March 2022	ES	RWE	RWE	RWE

www.awelymor.cymru

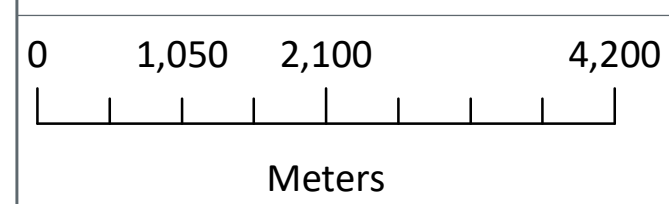
RWE Renewables UK
Swindon Limited

Windmill Hill Business Park
Whitehill Way
Swindon
Wiltshire SN5 6PB
T +44 (0)8456 720 090
www.rwe.com

Registered office:
RWE Renewables UK
Swindon Limited
Windmill Hill Business Park
Whitehill Way
Swindon



- LEGEND**
- Order Limits
 - Viewports used in large scale plans



Data Source:
Crown Copyright and database right Ordnance Survey data © Ordnance Survey Ireland. All rights reserved.
Licence number 0100031673

PROJECT TITLE:
AWEL Y MŌR OFFSHORE WINDFARM

DRAWING TITLE:
Awel y Môr Hedgerow and Protected Tree Plan

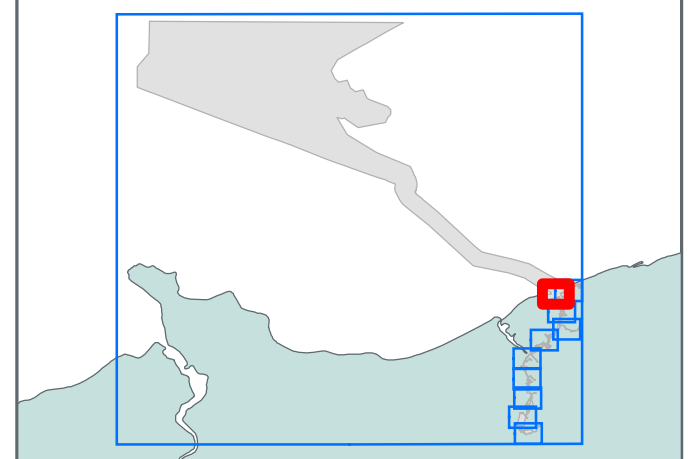

VER	DATE	REMARKS	Drawn	Checked
3	11/04/2022	For Review	IC	PC

DRAWING NUMBER: **004262725-03**
APFF: 5 (2) (I)
Sheet No: 1 of 11

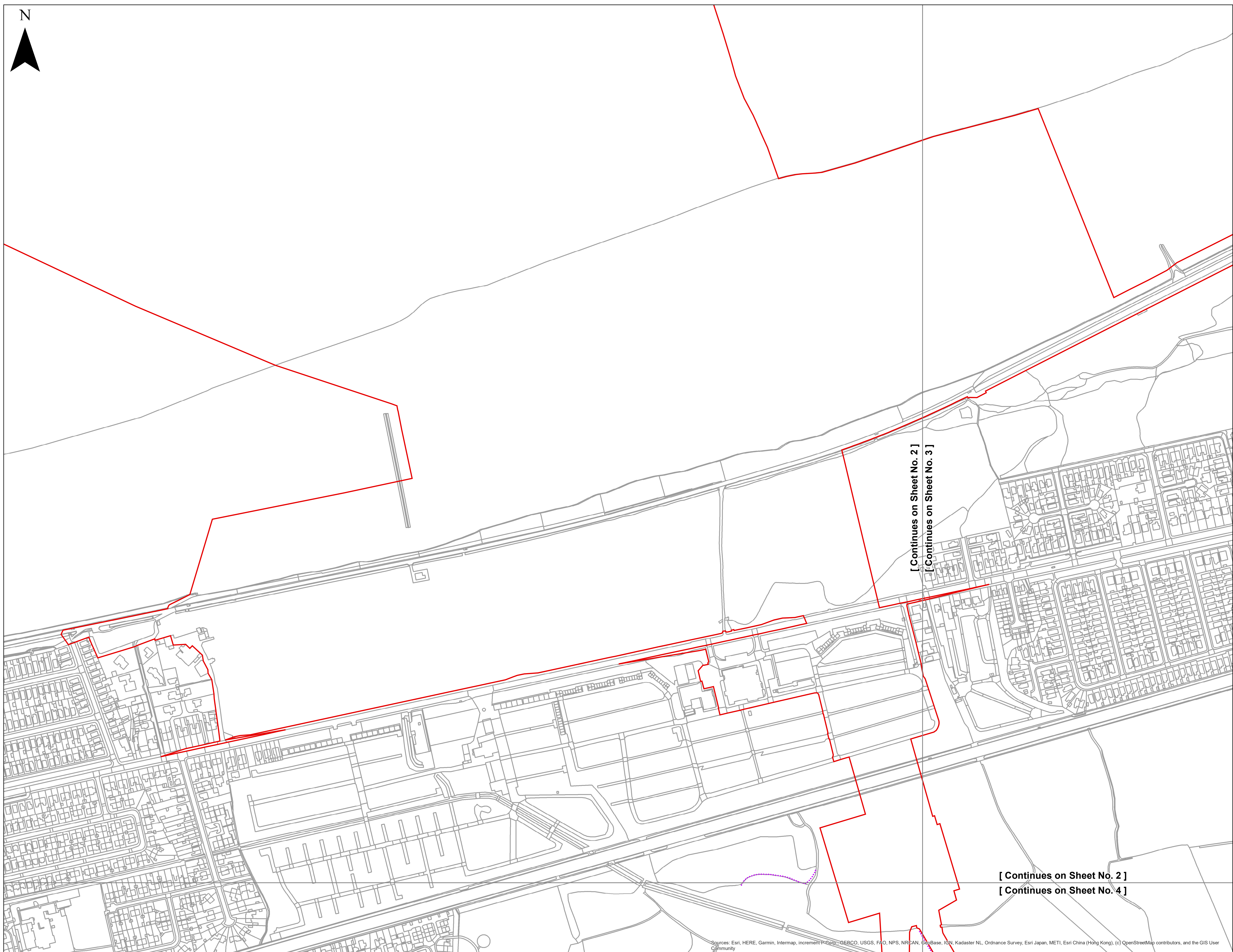
SCALE	PROJECT	A1	DATUM	OSGB 1936	PROJECTION	BNG
1:55,000						



Sources: Esri, HERE, Garmin, Intermap, increment P Corp., GEBCO, USGS, FAO, NPS, NRCAN, GeoBase, IGN, Kadaster NL, Ordnance Survey, Esri Japan, METI, Esri China (Hong Kong), (c) OpenStreetMap contributors, and the GIS User Community



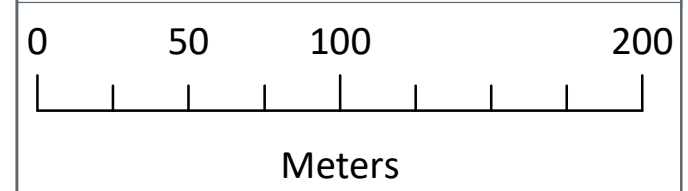
- LEGEND**
- Order Limits
 - Hedgerow



[Continues on Sheet No. 2]

[Continues on Sheet No. 3]

[Continues on Sheet No. 2]
[Continues on Sheet No. 4]



Data Source:
Contours: Ordnance Survey; Low of the Sea: Ordnance Survey; Buildings: Ordnance Survey; Hedgerows: Ordnance Survey; Other: Ordnance Survey; All rights reserved.
Licence number: 0100031673

PROJECT TITLE:
AWEL Y MŌR OFFSHORE WINDFARM

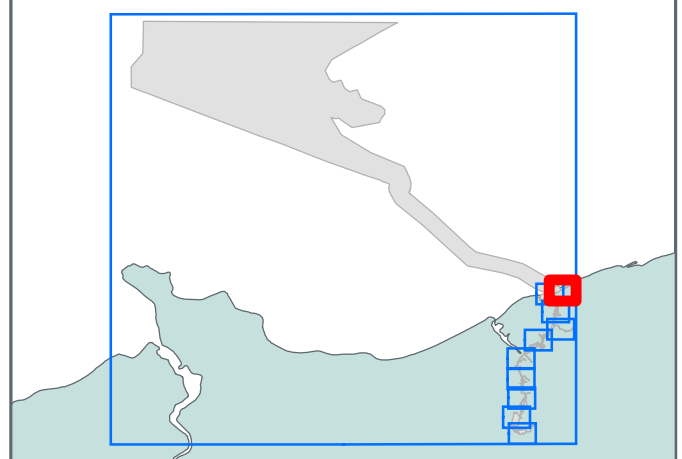
DRAWING TITLE:
Awel y Môr Hedgerow and Protected Tree Plan

VER	DATE	REMARKS	Drawn	Checked
3	11/04/2022	For Review	IC	PC

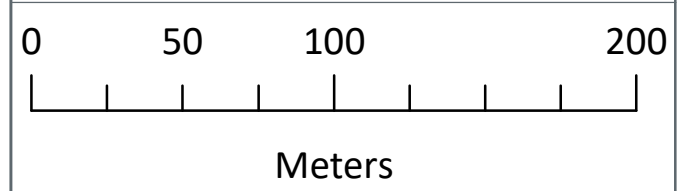
DRAWING NUMBER: 004262725-03
APFF: 5 (2) (1)
Sheet No: 2 of 11
SCALE: 1:2,500 **PLOT SIZE:** A1 **DATUM:** OSGB 1936 **PROJECTION:** BNG



Sources: Esri, HERE, Garmin, Intermap, increment P Corp., GEBCO, USGS, FAO, NPS, NRCAN, GeoBase, IGN, Kadaster NL, Ordnance Survey, Esri Japan, METI, Esri China (Hong Kong), (c) OpenStreetMap contributors, and the GIS User Community



- LEGEND**
- Order Limits
 - Hedgerows**
 - Hedgerow



Data Source:
 Ordnance Survey data © Ordnance Survey Ireland. All rights reserved.
 Licence number 0100031673

PROJECT TITLE:
 AWEL Y MŌR OFFSHORE WINDFARM

DRAWING TITLE:
 Awel y Môr Hedgerow and Protected Tree Plan

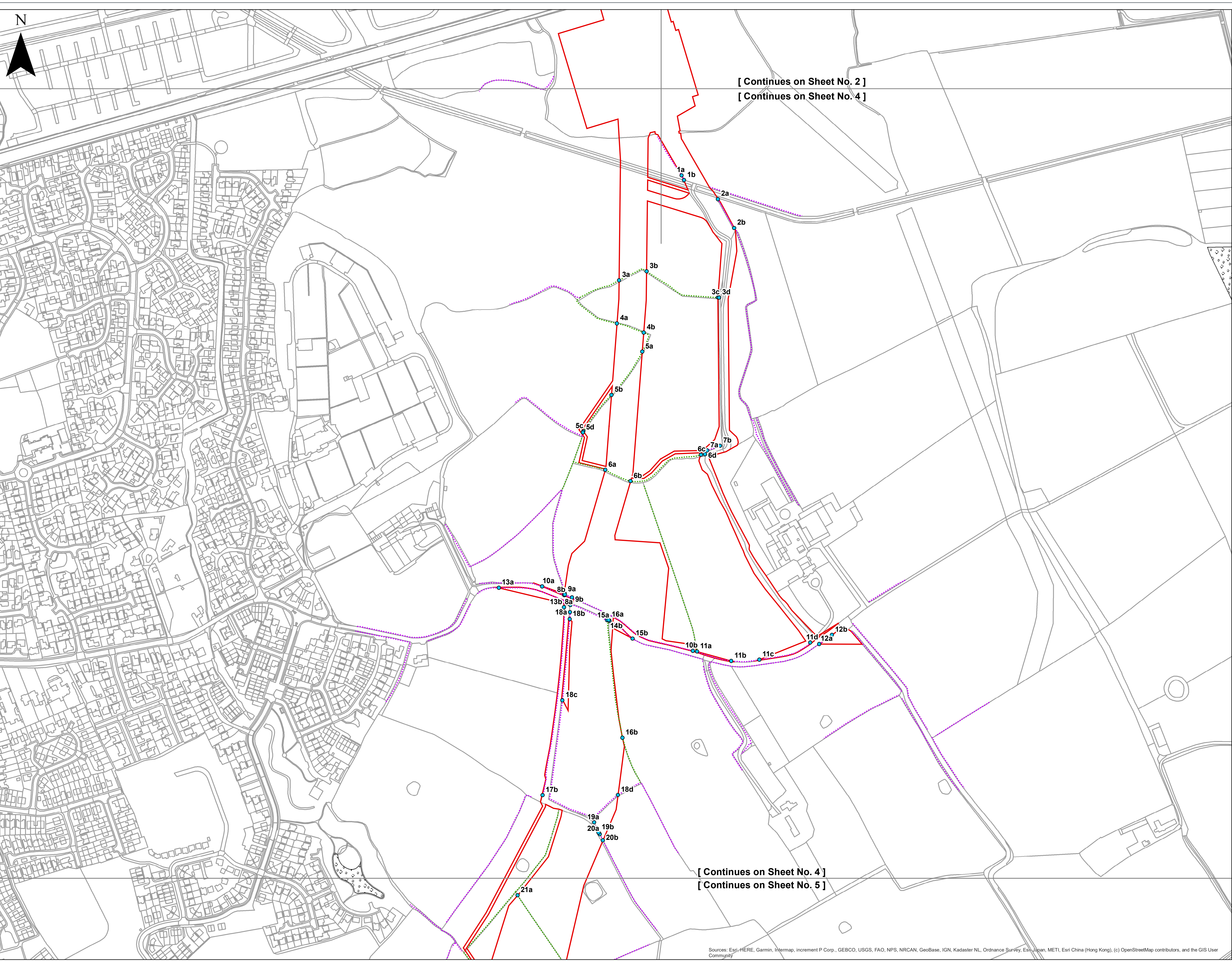
VER	DATE	REMARKS	Drawn	Checked
3	11/04/2022	For Review	IC	PC

DRAWING NUMBER: 004262725-03
 APFF: 5 (2) (I)
 Sheet No: 3 of 11

SCALE	PROJFILE	DATUM	PROJECTION
1:2,500	A1	OSGB 1936	BNG

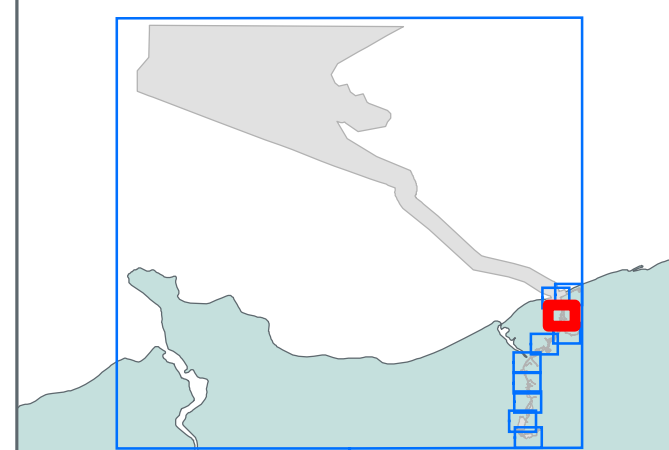


Sources: Esri, HERE, Garmin, Intermap, increment P Corp., GEBCO, USGS, FAO, NPS, NRCAN, GeoBase, IGN, Kadaster NL, Ordnance Survey, Esri Japan, METI, Esri China (Hong Kong), (c) OpenStreetMap contributors, and the GIS User Community

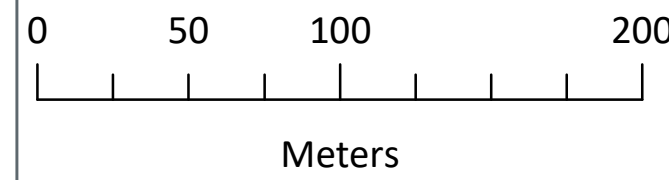


[Continues on Sheet No. 2]
 [Continues on Sheet No. 4]

[Continues on Sheet No. 4]
 [Continues on Sheet No. 5]



- LEGEND**
- Order Limits
 - Hedgerows
 - Hedgerow
 - Important Hedgerow
 - Woodland Area



Data Source:
 Contains Ordnance Survey data © Crown copyright and database right
 Ordnance Survey data © Ordnance Survey Ireland. All rights reserved.
 Licence number 0100031673

PROJECT TITLE:
AWELYMOR OFFSHORE WINDFARM

DRAWING TITLE:
Awelymôr Hedgerow and Protected Tree Plan

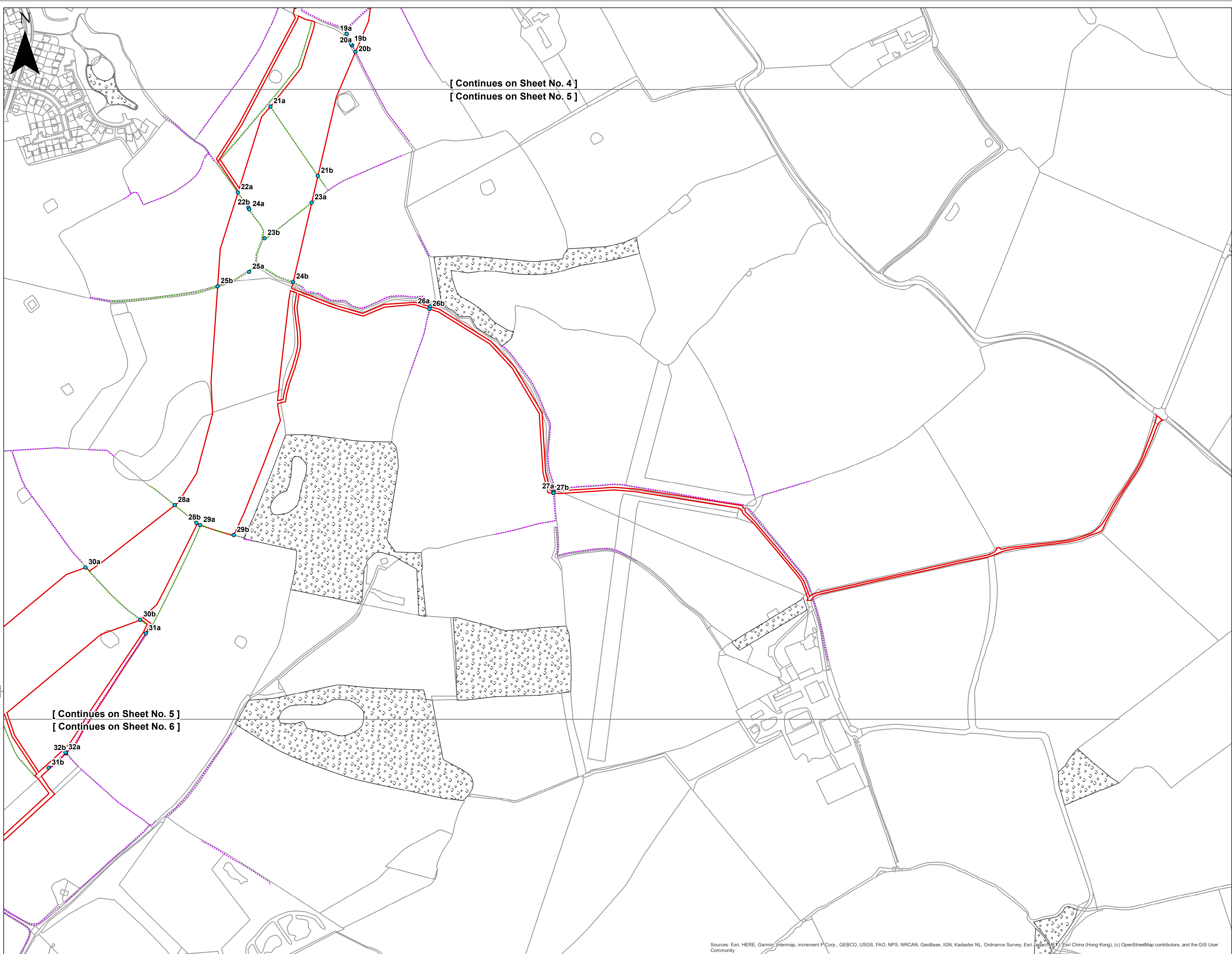
VER	DATE	REMARKS	Drawn	Checked
3	11/04/2022	For Review	IC	FC

DRAWING NUMBER: **004262725-03**
 APFF: 5 (2) (1)
 Sheet No: 4 of 11

SCALE: 1:2,500 PLOT SIZE: A1 DATUM: OSGB 1936 PROJECTION: BNG

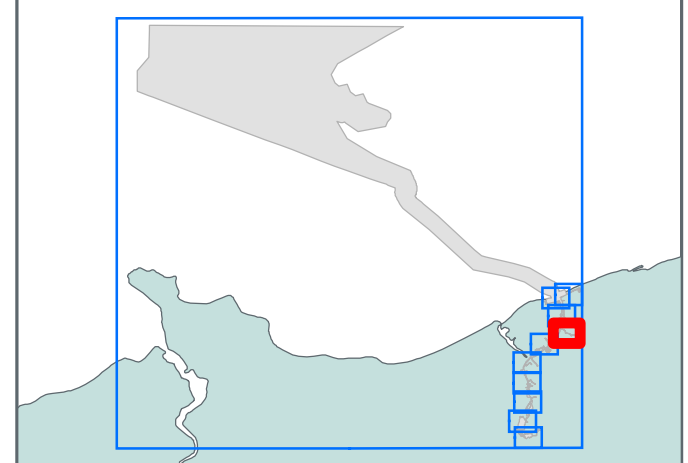


Sources: Esri, HERE, Garmin, Intermap, increment P Corp., GEBCO, USGS, FAO, NPS, NRCAN, GeoBase, IGN, Kadaster NL, Ordnance Survey, Esri Japan, METI, Esri China (Hong Kong), (c) OpenStreetMap contributors, and the GIS User Community

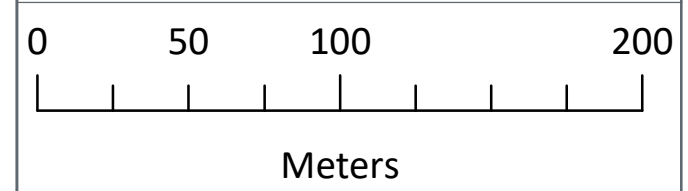


[Continues on Sheet No. 4]
 [Continues on Sheet No. 5]

[Continues on Sheet No. 5]
 [Continues on Sheet No. 6]



- LEGEND**
- Order Limits
 - Hedgerow
 - Important Hedgerow
 - Woodland Area



Data Source:
 Ordnance Survey (OS) data © Crown copyright and database right
 Ordnance Survey data © Ordnance Survey Ireland. All rights reserved.
 Licence number 0100031473

PROJECT TITLE:
 AWEL Y MÔR OFFSHORE WINDFARM

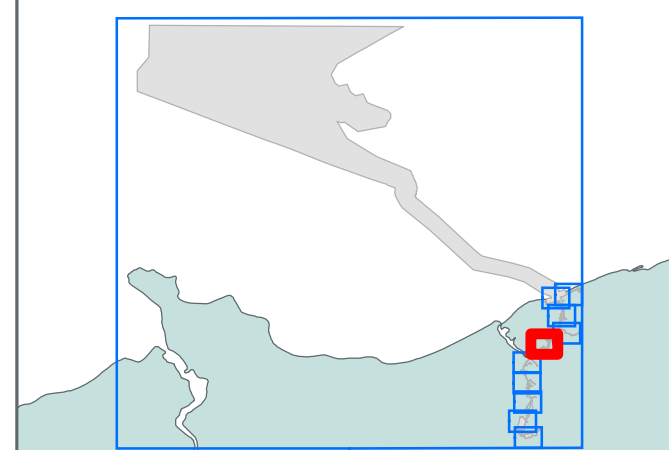
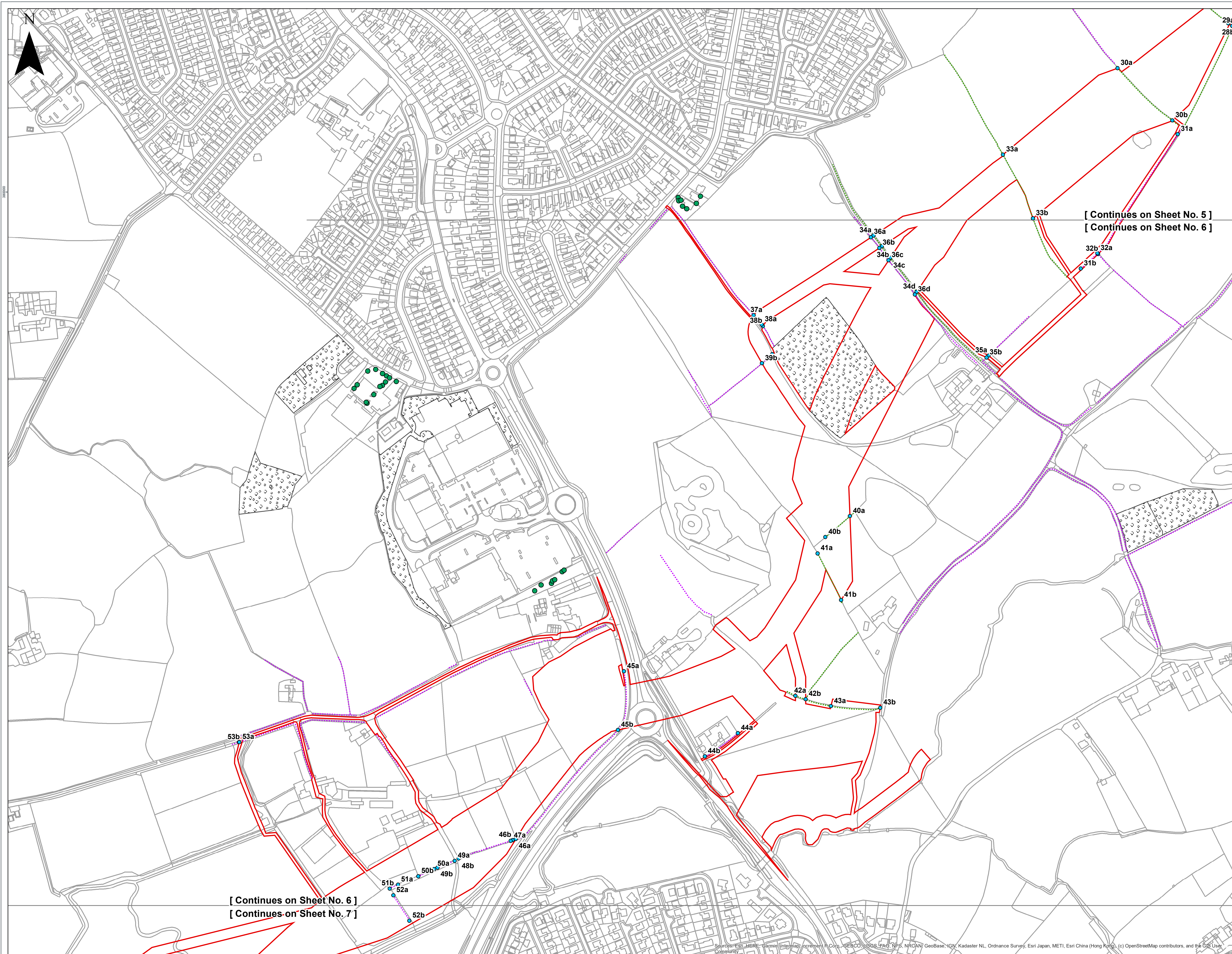
DRAWING TITLE:
 Awel y Môr Hedgerow and Protected Tree Plan

VER	DATE	REMARKS	Drawn	Checked
3	11/04/2022	For Review	IC	PC

DRAWING NUMBER: 004262725-03
 APFF: 5 (2) (1)
 Sheet No: 5 of 11
 SCALE: 1:2,500 PLOT SIZE: A1 DATUM: OSGB 1936 PROJECTION: BNG

Sources: Esri, HERE, Garmin, Intermap, increment P Corp., GEBCO, USGS, FAO, NPS, NRCAN, GeoBase, IGN, Kadaster NL, Ordnance Survey, Esri Japan, Swisstopo, Esri China (Hong Kong), (c) OpenStreetMap contributors, and the GIS User Community





- LEGEND**
- Order Limits
 - Hedgerows**
 - Hedgerow
 - Important Hedgerow
 - Tree Preservation Order
 - Woodland Area



0 50 100 200
Meters

Data Source:
Crown Copyright and database right Ordnance Survey data © Ordnance Survey Ireland. All rights reserved.
Licence number 0100031473

PROJECT TITLE:
AWEL Y MŌR OFFSHORE WINDFARM


DRAWING TITLE:
Awel y Môr Hedgerow and Protected Tree Plan

VER	DATE	REMARKS	Drawn	Checked
3	11/04/2022	For Review	IC	PC

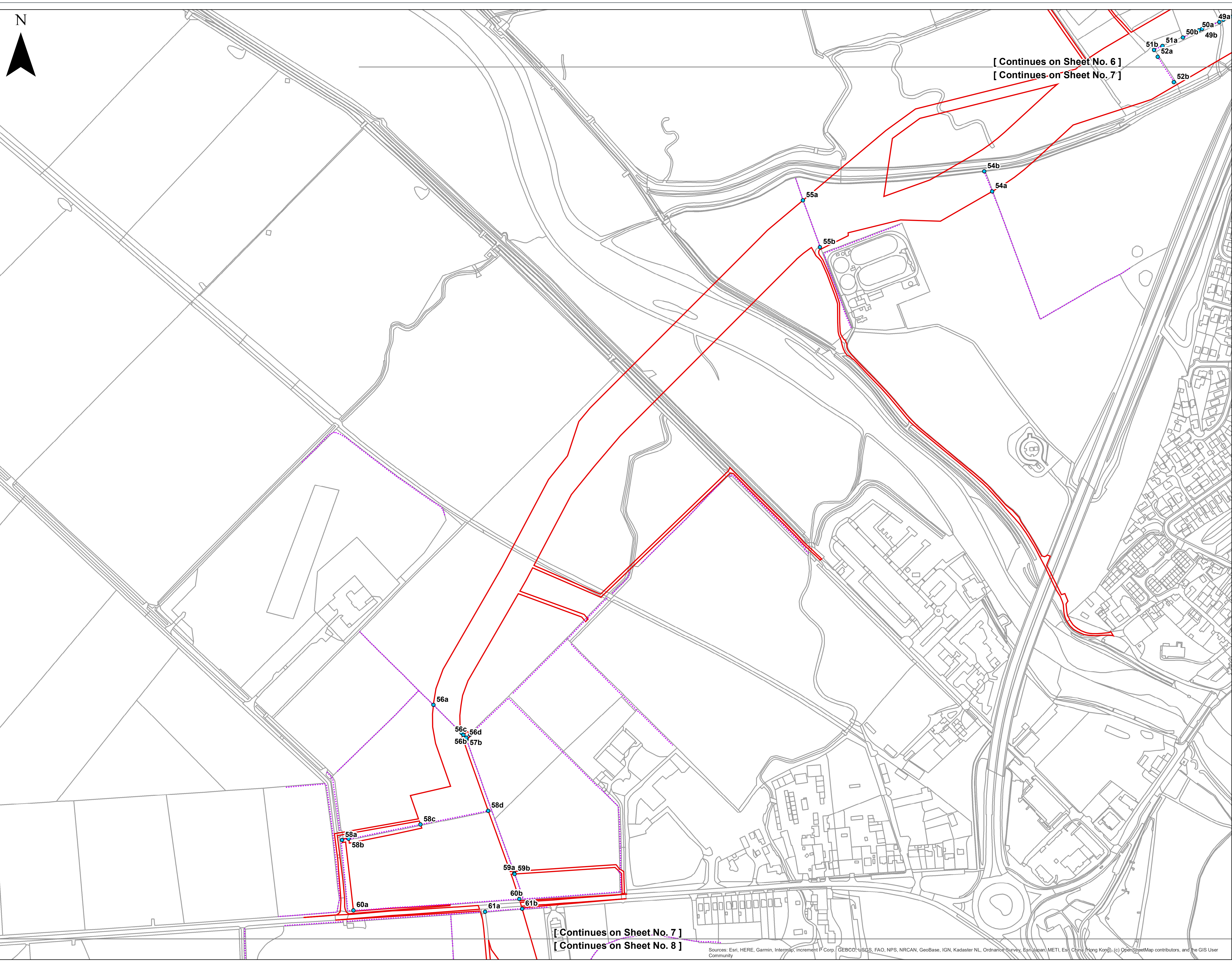
DRAWING NUMBER: **004262725-03**

APFF: 5 (2) (1)
Sheet No: 6 of 11

SCALE: 1:2,500 PLOT SIZE: A1 DATUM: OSGB 1936 PROJECTION: BNG

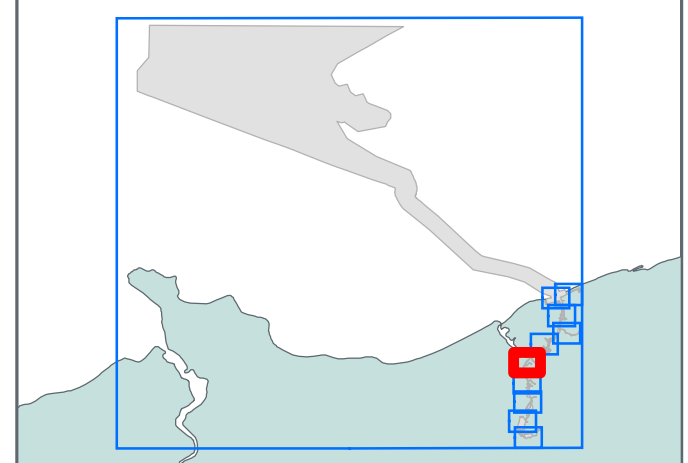


Sources: Esri, HERE, Garmin, Intermap, increment P Corp., GEBCO, USGS, FAO, NPS, NRCAN, GeoBase, IGN, Kadaster NL, Ordnance Survey, Esri Japan, METI, Esri China (Hong Kong), (c) OpenStreetMap contributors, and the GIS User Community

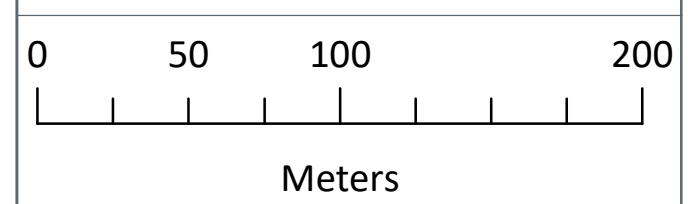


[Continues on Sheet No. 6]
 [Continues on Sheet No. 7]

[Continues on Sheet No. 7]
 [Continues on Sheet No. 8]



- LEGEND**
- Order Limits
 - Hedgerow



Data Source:
 Contours: USNC Low of the Sea data © Crown copyright and database right
 Ordnance Survey data © Ordnance Survey Ireland. All rights reserved.
 Licence number 0100031673

PROJECT TITLE:
 AWEL Y MŌR OFFSHORE WINDFARM

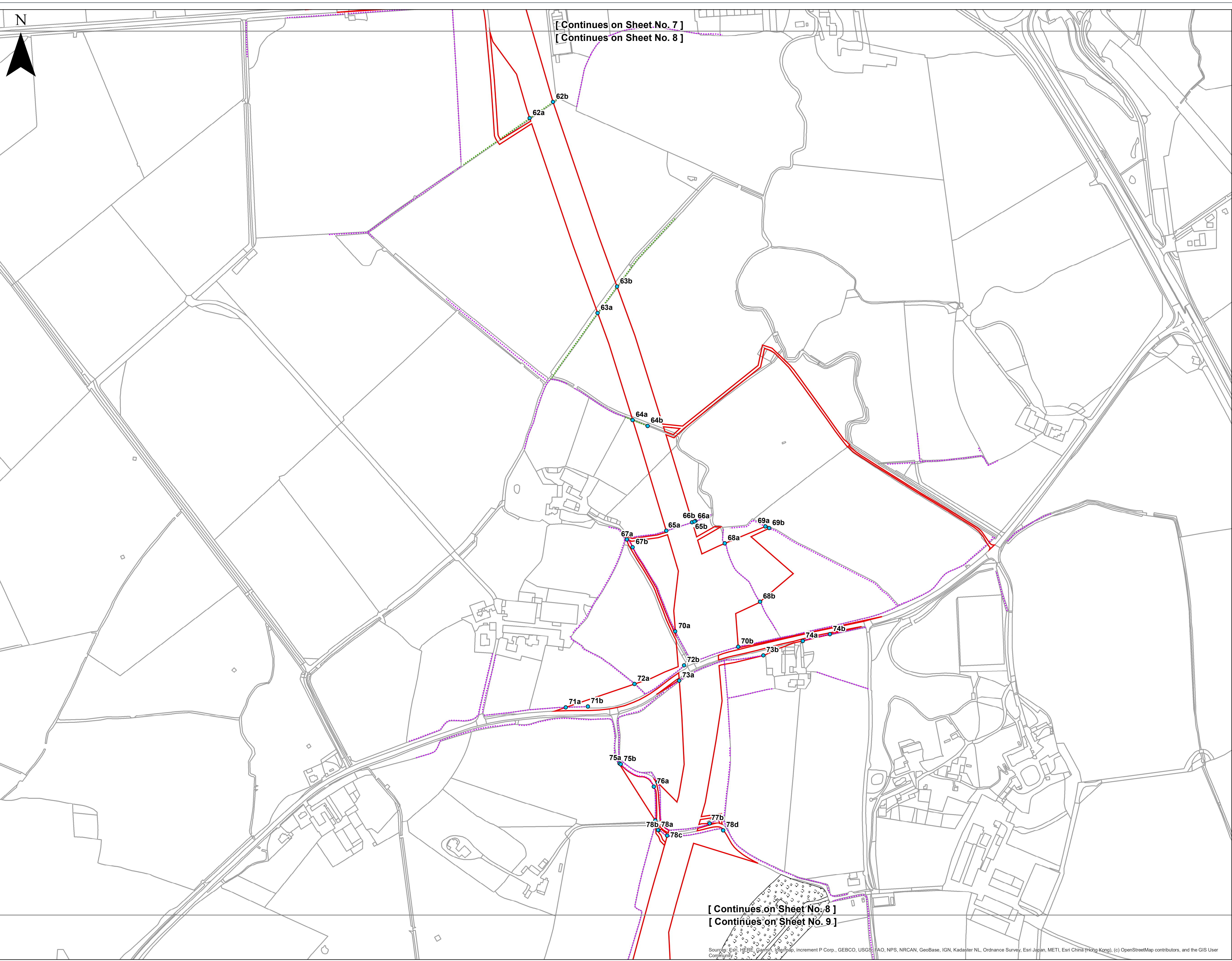
DRAWING TITLE:
 Awel y Môr Hedgerow and Protected Tree Plan

VER	DATE	REMARKS	Drawn	Checked
3	11/04/2022	For Review	IC	PC

DRAWING NUMBER: 004262725-03
 APFF: 5 (2) (1)
 Sheet No: 7 of 11
 SCALE: 1:2,500 PLOT SIZE: A1 DATUM: OSGB 1936 PROJECTION: BNG

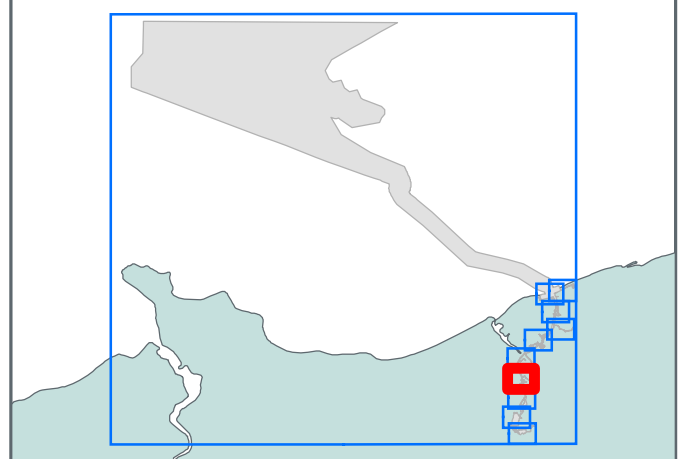
From Wind Attachments
AWEL Y MŌR
 Offshore Wind Farm

Sources: Esri, HERE, Garmin, Intermap, increment P Corp., GEBCO, USGS, FAO, NPS, NRCAN, GeoBase, IGN, Kadaster NL, Ordnance Survey, Esri Japan (METI), Esri China (Hong Kong), (c) OpenStreetMap contributors, and the GIS User Community

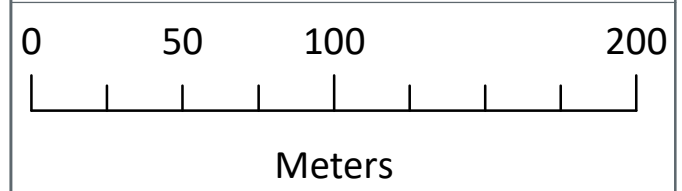


[Continues on Sheet No. 7]
 [Continues on Sheet No. 8]

[Continues on Sheet No. 8]
 [Continues on Sheet No. 9]



- LEGEND**
- Order Limits
 - Hedgerow
 - Important Hedgerow
 - Woodland Area



Data Source:
 Ordnance Survey (OS) data © Crown copyright and database right
 Ordnance Survey data © Ordnance Survey Ireland. All rights reserved.
 Licence number 0100031473

PROJECT TITLE:
AWEL Y MÔR OFFSHORE WINDFARM

DRAWING TITLE:
Awel y Môr Hedgerow and Protected Tree Plan

VER	DATE	REMARKS	Drawn	Checked
3	11/04/2022	For Review	IC	PC

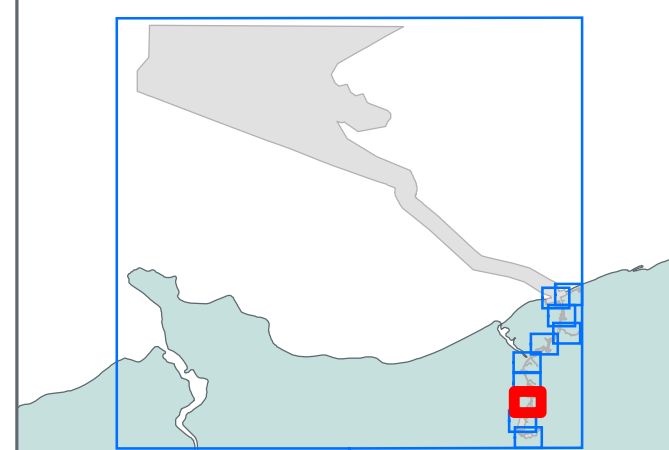
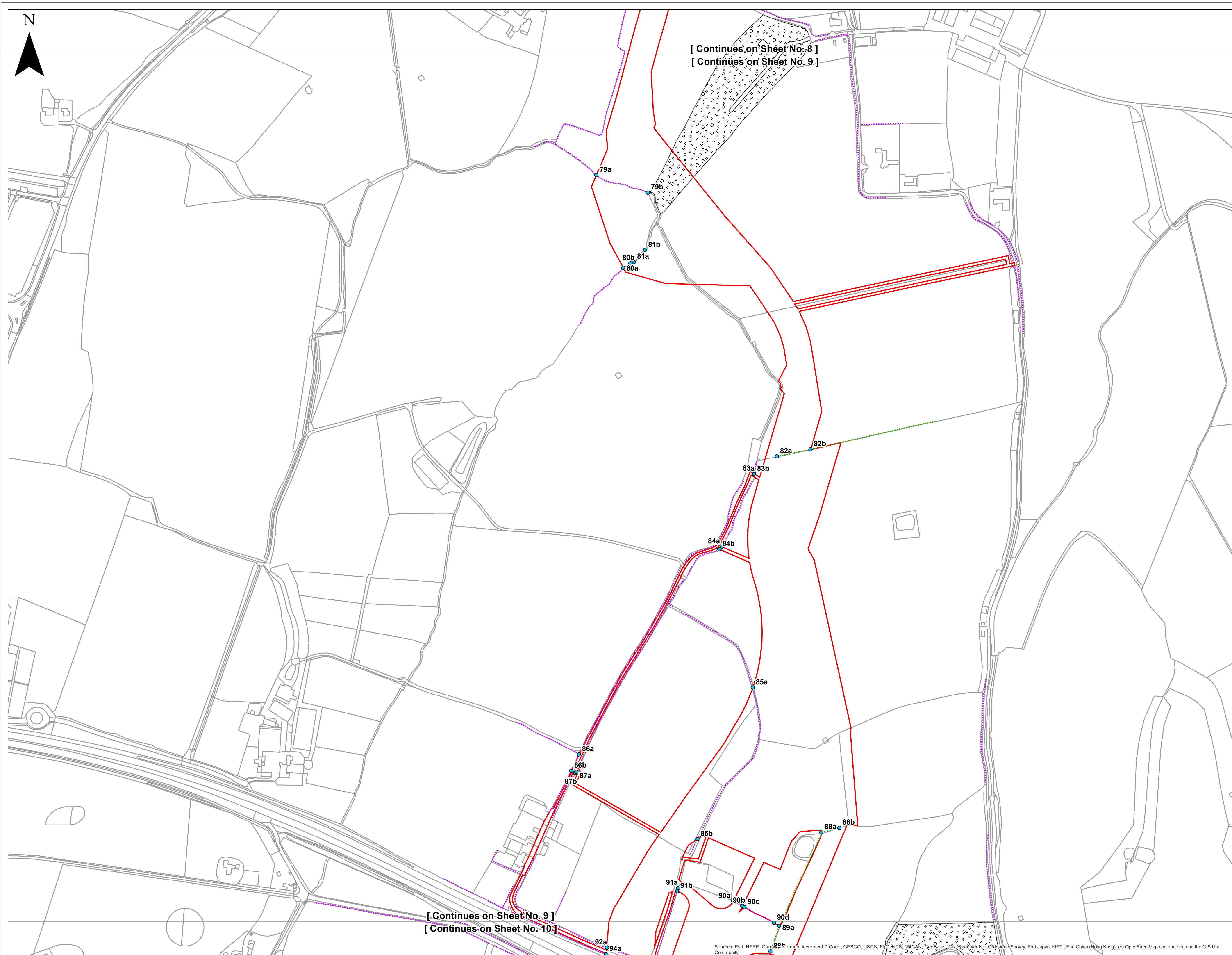
DRAWING NUMBER: **004262725-03**

APFF: 5 (2) (I)
 Sheet No: 8 of 11

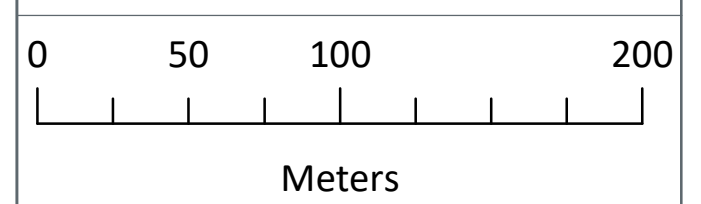
SCALE: 1:2,500 PLOT SIZE: A1 DATUM: OSGB 1936 PROJECTION: BNG

From Wind Attachments
AWEL Y MÔR
Offshore Wind Farm

Sources: Esri, HERE, Garmin, Intermap, increment P Corp., GEBCO, USGS, FAO, NPS, NRCAN, GeoBase, IGN, Kadaster NL, Ordnance Survey, Esri Japan, METI, Esri China (Hong Kong), (c) OpenStreetMap contributors, and the GIS User Community



- LEGEND**
- Order Limits
 - Hedgerow
 - Important Hedgerow
 - Woodland Area



Data Source:
Contains UNOSI Law of the Sea data © Crown copyright and database right
Ordnance Survey data © Ordnance Survey Ireland. All rights reserved.
Licence number 0100031473

PROJECT TITLE:
AWEL Y MÔR OFFSHORE WINDFARM

DRAWING TITLE:
Awel y Môr Hedgerow and Protected Tree Plan

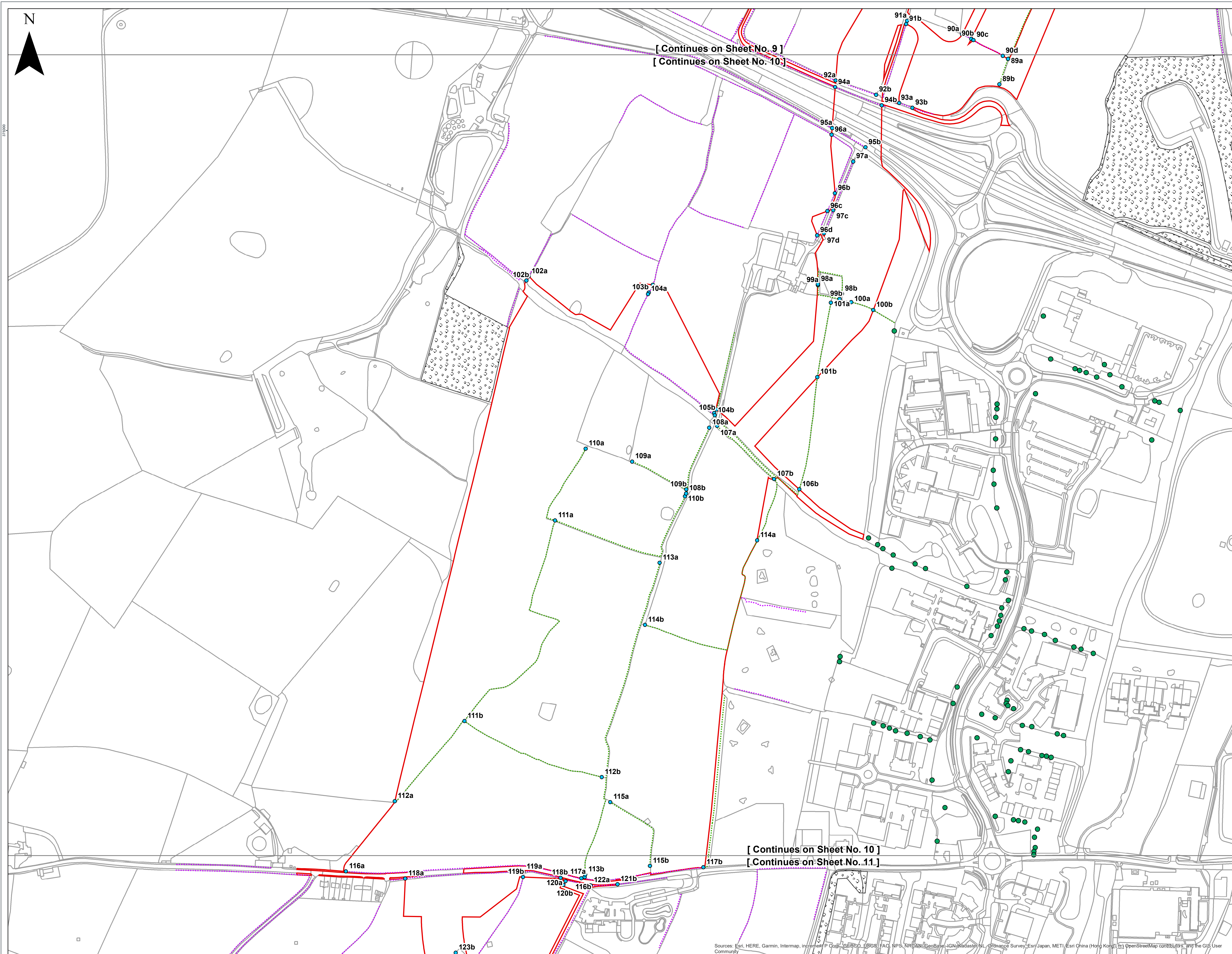
VER	DATE	REMARKS	Drawn	Checked
3	11/04/2022	For Review	IC	PC

DRAWING NUMBER: 004262725-03
APFF: 5 (2) (I)
Sheet No: 9 of 11

SCALE: 1:2,500 PLOT SIZE: A1 DATUM: OSGB 1936 PROJECTION: BNG

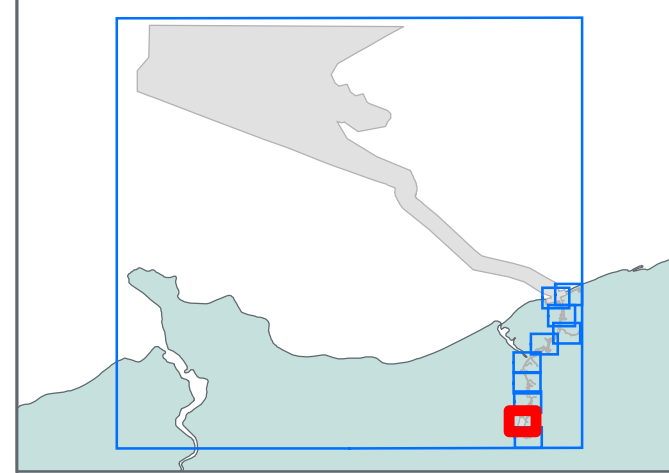


Sources: Esri, HERE, Garmin, Swatchway, InCREMENT P Corp., GEBCO, USGS, FAO, NPS, NRCAN, Esri, Japan, METI, Esri China (Hong Kong), (c) OpenStreetMap contributors, and the GIS User Community

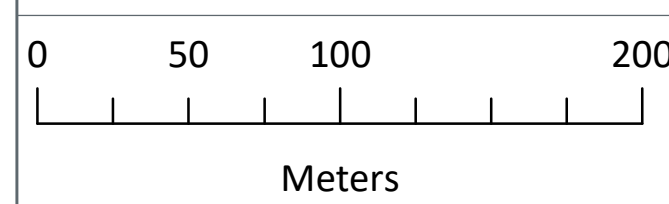


[Continues on Sheet No. 9]
 [Continues on Sheet No. 10]

[Continues on Sheet No. 10]
 [Continues on Sheet No. 11]



- LEGEND**
- Order Limits
 - Hedgerow
 - Important Hedgerow
 - Tree Preservation Order
 - Woodland Area



Data Source:
 Ordnance Survey (UK) Law of the Sea data © Crown copyright and database right
 Ordnance Survey data © Ordnance Survey Ireland. All rights reserved.
 Licence number 0100031673

PROJECT TITLE:
 AWEL Y MŌR OFFSHORE WINDFARM

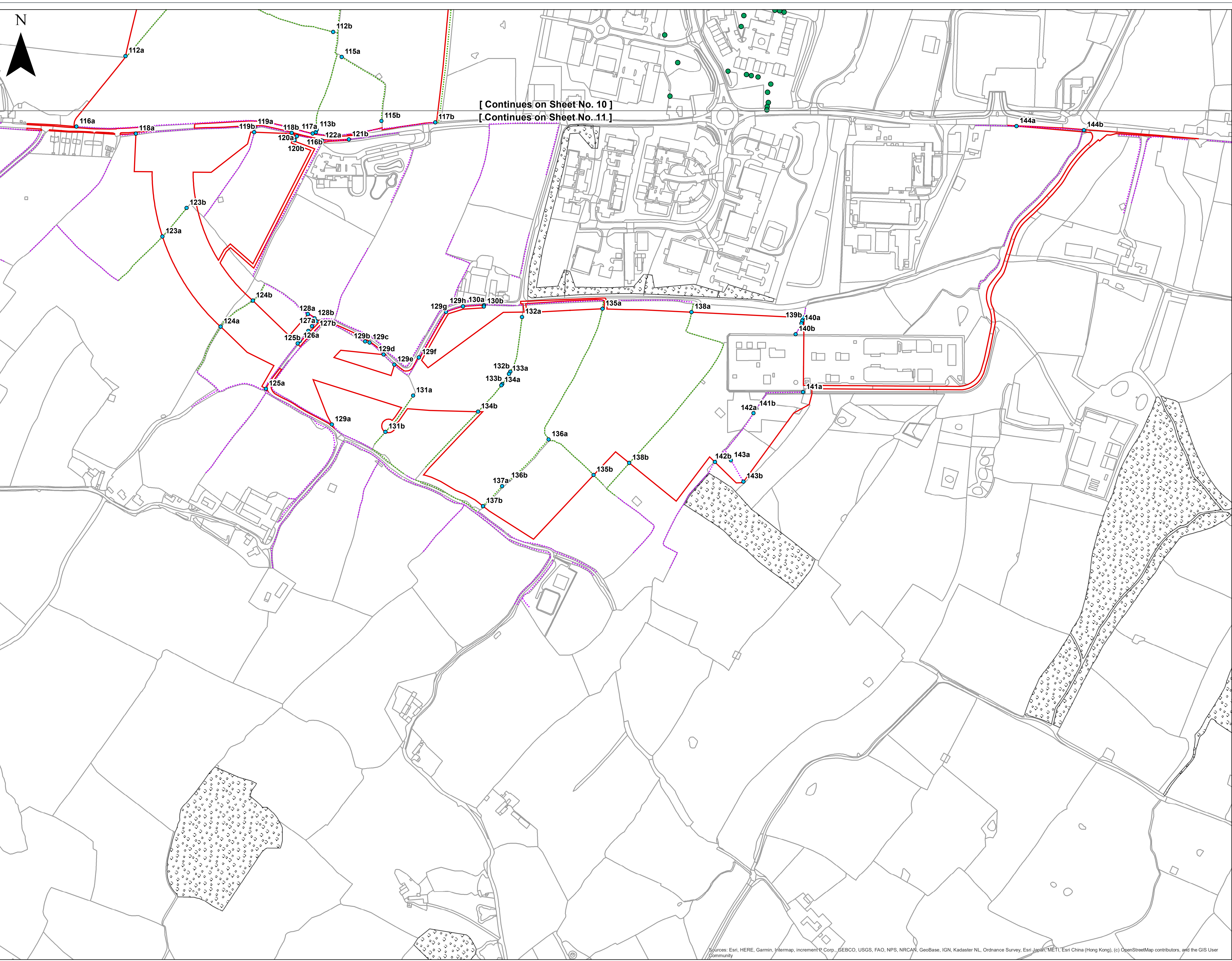
DRAWING TITLE:
 Awel y Môr Hedgerow and Protected Tree Plan

VER	DATE	REMARKS	Drawn	Checked
3	11/04/2022	For Review	IC	PC

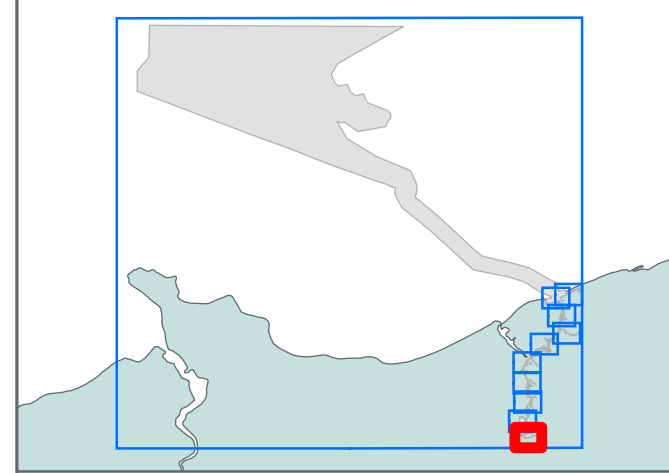
DRAWING NUMBER: 004262725-03
 APFF: 5 (2) (I)
 Sheet No: 10 of 11
 SCALE: 1:2,500 PLOTTER: A1 DATUM: OSGB 1936 PROJECTION: BNG



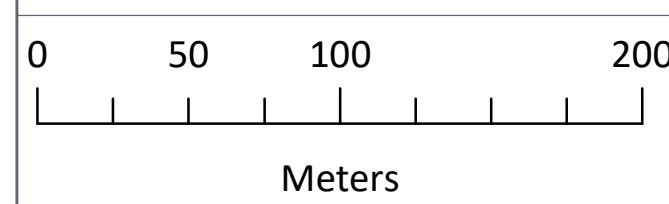
Sources: Esri, HERE, Garmin, Intermap, increment P Corp., GEBCO, USGS, FAO, NPS, NRCAN, GeoBCRS, IGN, Kadaster NL, Ordnance Survey, Esri Japan, METI, Esri China (Hong Kong), Swisstopo, Mapbox Contributors, and the GIS User Community



[Continues on Sheet No. 10]
 [Continues on Sheet No. 11]



- LEGEND**
- Order Limits
 - Hedgerow
 - Important Hedgerow
 - Tree Preservation Order
 - Woodland Area



Data Source:
 Ordnance Survey (UK) Ltd of the Sea data © Crown copyright and database right
 Ordnance Survey data © Ordnance Survey Ireland. All rights reserved.
 Licence number 0100031473

PROJECT TITLE:
 AWEL Y MŌR OFFSHORE WINDFARM

DRAWING TITLE:
 Awel y Môr Hedgerow and Protected Tree Plan

VER	DATE	REMARKS	Drawn	Checked
3	11/04/2022	For Review	IC	PC

DRAWING NUMBER: 004262725-03
 APFF: 5 (2) (1)
 Sheet No: 11 of 11
 SCALE: 1:2,500 PLOT SIZE: A1 DATUM: OSGB 1936 PROJECTION: BNG



Sources: Esri, HERE, Garmin, Intermap, increment P Corp., GEBCO, USGS, FAO, NPS, NRCAN, GeoBase, IGN, Kadaster NL, Ordnance Survey, Esri Japan, METI, Esri China (Hong Kong), (c) OpenStreetMap contributors, and the GIS User Community



RWE Renewables UK
Swindon Limited

Windmill Hill Business Park
Whitehill Way
Swindon
Wiltshire SN5 6PB
T +44 (0)8456 720 090
www.rwe.com

Registered office:
RWE Renewables UK
Swindon Limited
Windmill Hill Business Park
Whitehill Way
Swindon