

AECOM

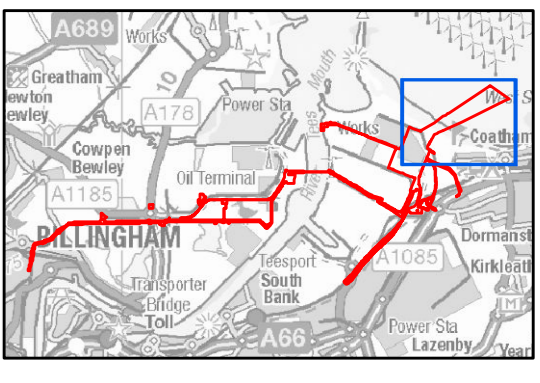
PROJECT
NET ZERO TEESIDE PROJECT



APPLICANTS
NZT POWER LTD. AND NZNS STORAGE LTD.

KEY

Order Limits (Site)

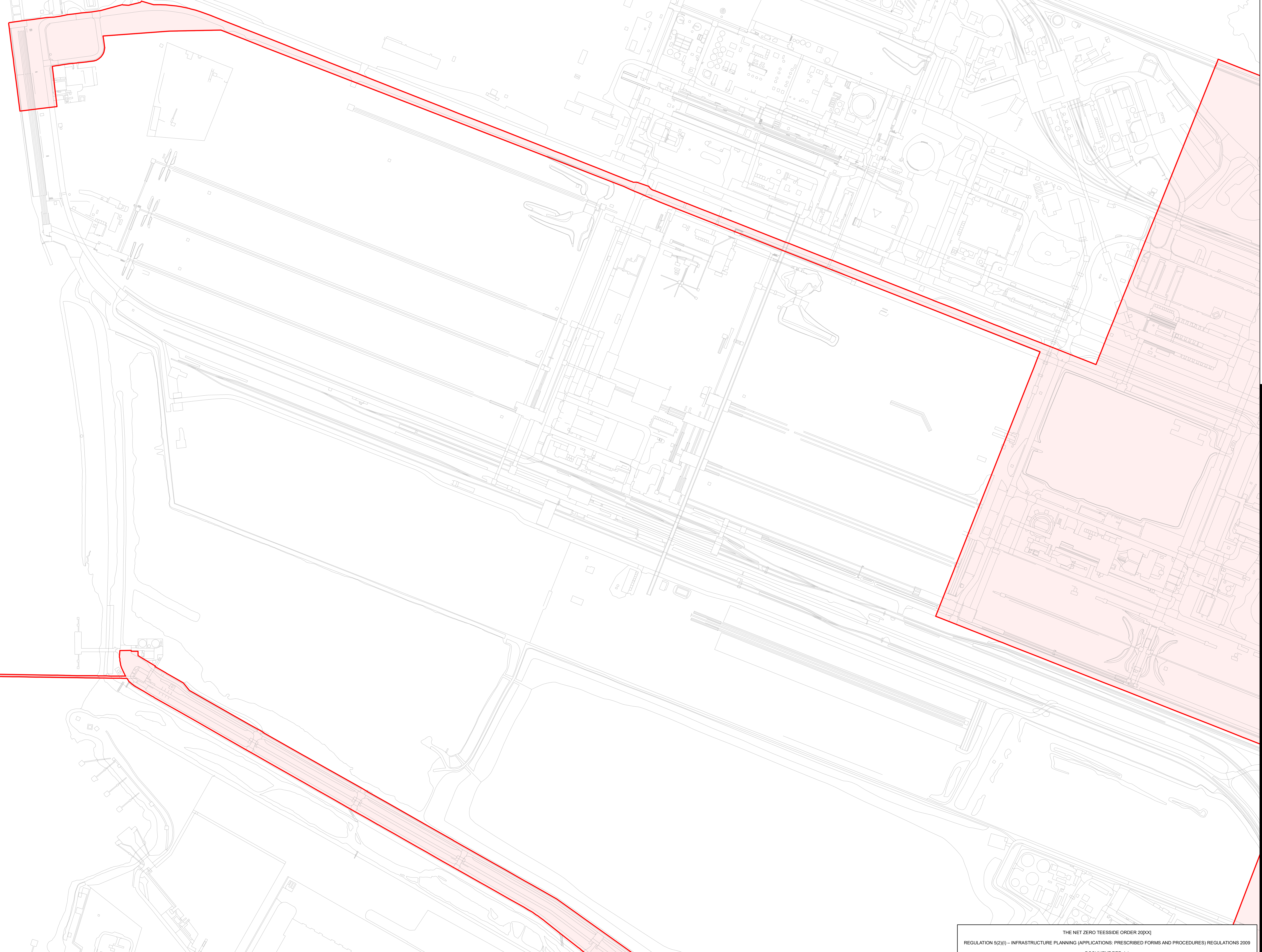
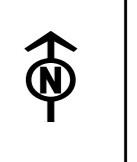


TITLE
SITE LOCATION PLAN
DOCUMENT REF. 4.1

THE NET ZERO TEESIDE ORDER 20[XX]
REGULATION 5(2)(j) – INFRASTRUCTURE PLANNING (APPLICATIONS: PRESCRIBED FORMS AND PROCEDURES) REGULATIONS 2009
DOCUMENT REF. 4.1


REFERENCE
NET_OCT22_DCO_4.1_v4
SHEET NUMBER
1 of 7
DATE
OCTOBER 2022

Scale @ A1 1:2500
0 100 200 m
Contains Ordnance Survey Data © Crown copyright and database rights 2022 Ordnance Survey 0100031613.




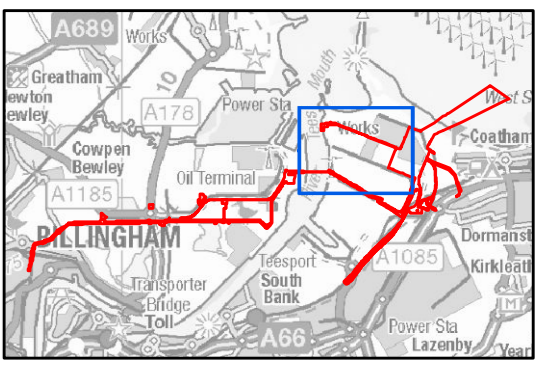
AECOM

PROJECT
NET ZERO TEESIDE PROJECT

 Net Zero Teesside

APPLICANTS
NZT POWER LTD. AND NZNS STORAGE LTD.

KEY
 Order Limits (Site Boundary)



TITLE
SITE LOCATION PLAN
DOCUMENT REF. 4.1

REFERENCE
NET_OCT22_DCO_4.1_v4

SHEET NUMBER
2 of 7

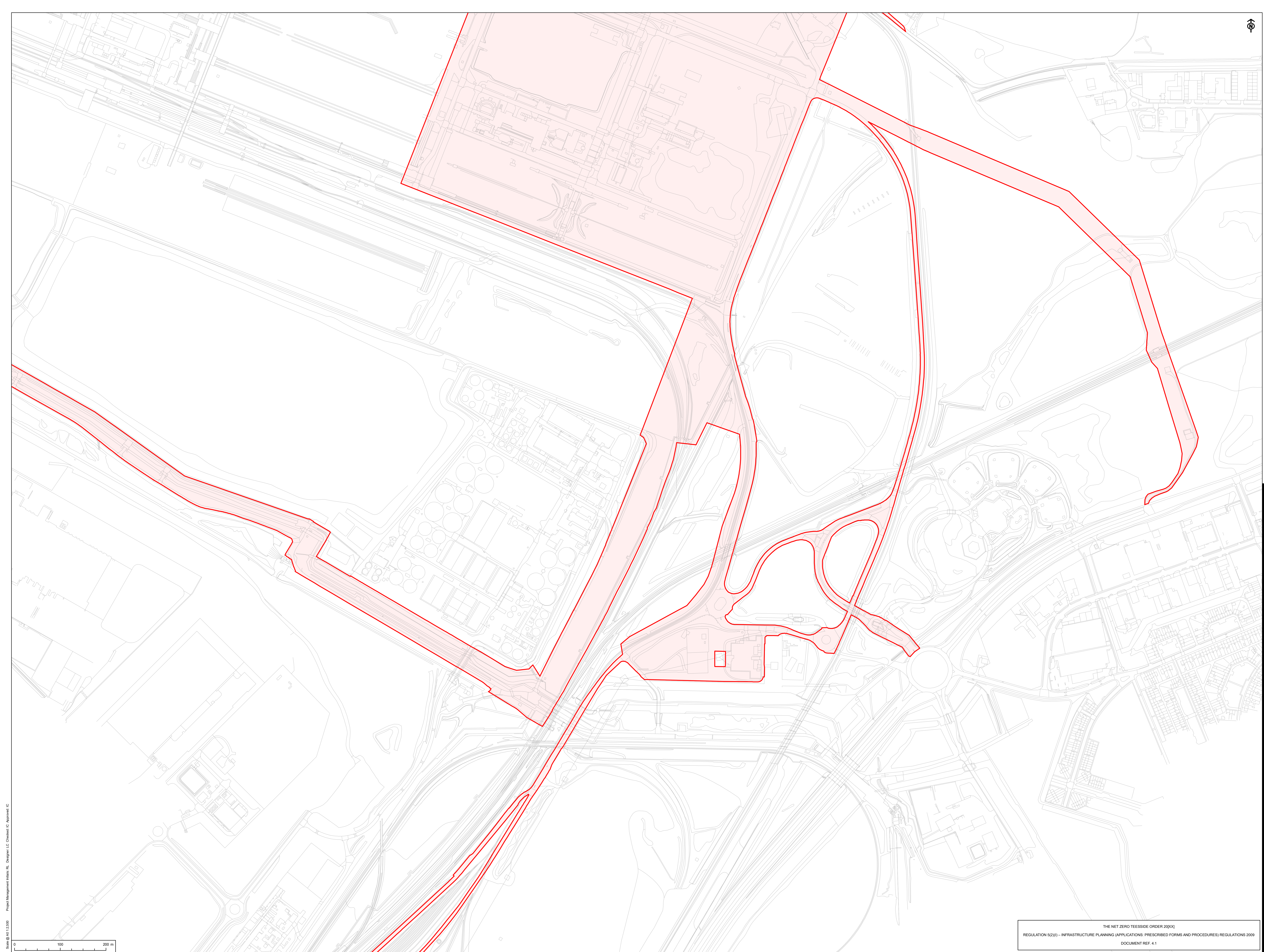
DATE
OCTOBER 2022

THE NET ZERO TEESIDE ORDER 20(XX)
REGULATION 52(1) – INFRASTRUCTURE PLANNING (APPLICATIONS: PRESCRIBED FORMS AND PROCEDURES) REGULATIONS 2009
DOCUMENT REF. 4.1

Scale @ 1:2,200
0 100 200 m

Project Management: Julia, R., Designer: C. Chubb, C. Approved: C.

Contains Ordnance Survey Data © Crown copyright and database rights 2022. Ordnance Survey 0100031613.



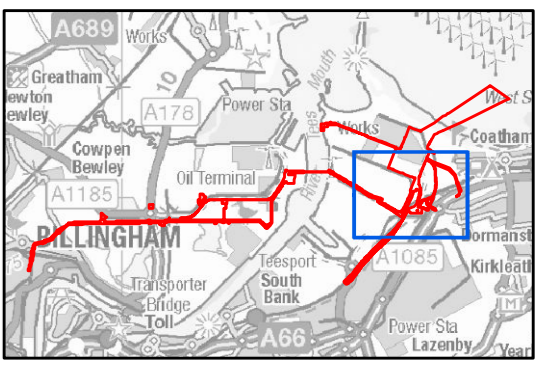
AECOM

PROJECT
NET ZERO TEESIDE PROJECT

Net Zero
Teesside

APPLICANTS
NZT POWER LTD. AND NZNS STORAGE LTD.

KEY
Order Limits (Site Boundary)



THE NET ZERO TEESIDE ORDER 20(XX)

REGULATION 52(1) – INFRASTRUCTURE PLANNING (APPLICATIONS: PRESCRIBED FORMS AND PROCEDURES) REGULATIONS 2009

DOCUMENT REF. 4.1

TITLE
SITE LOCATION PLAN
DOCUMENT REF. 4.1

REFERENCE
NET_OCT22_DCO_4.1_v4

SHEET NUMBER
3 of 7

DATE
OCTOBER 2022

Scale @ 1:12,500

0 100 200 m

Contains Ordnance Survey Data © Crown copyright and database rights 2022. Ordnance Survey 01000016193.



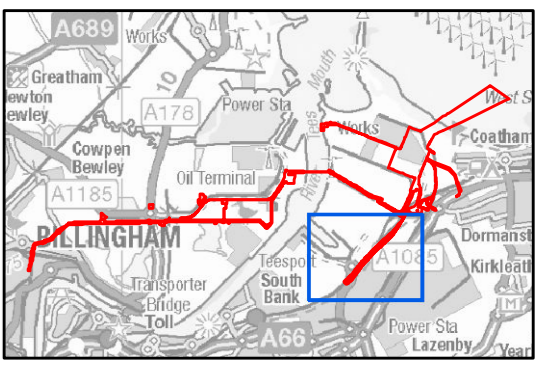
AECOM

PROJECT
NET ZERO TEESIDE PROJECT

Net Zero Teeside

APPLICANTS
NZT POWER LTD. AND NZNS STORAGE LTD.

KEY
 Order Limits (Site Boundary)



THE NET ZERO TEESIDE ORDER 20(XX)
REGULATION 5(2)(I) – INFRASTRUCTURE PLANNING (APPLICATIONS: PRESCRIBED FORMS AND PROCEDURES) REGULATIONS 2009
DOCUMENT REF. 4.1

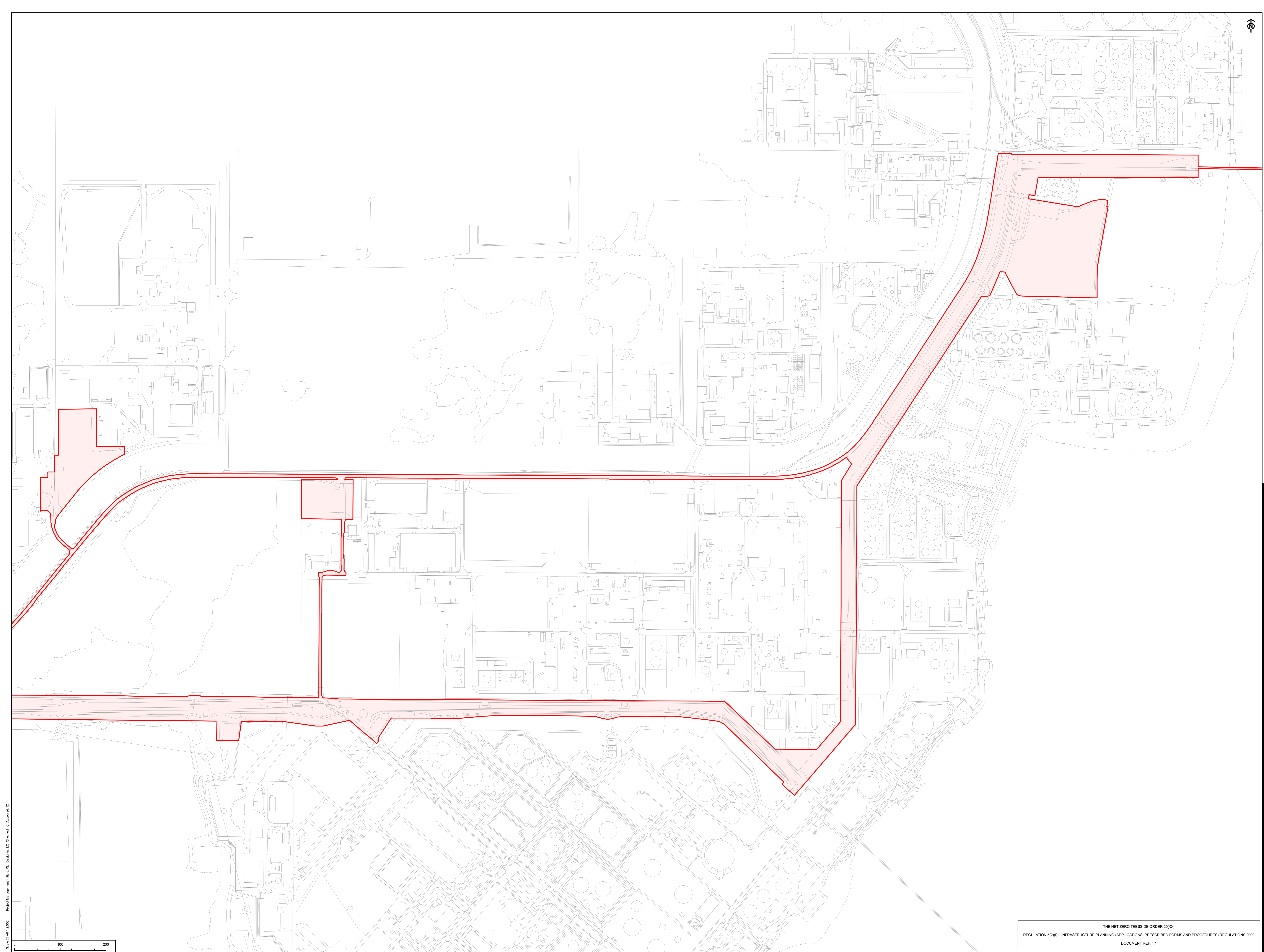
TITLE
SITE LOCATION PLAN
DOCUMENT REF. 4.1

REFERENCE
NET_OCT22_DCO_4.1_v4

SHEET NUMBER
4 of 7

DATE
OCTOBER 2022

Scale @ 1:2,200
0 100 200 m
Contains Ordnance Survey Data © Crown copyright and database rights 2022 Ordnance Survey 0100001613



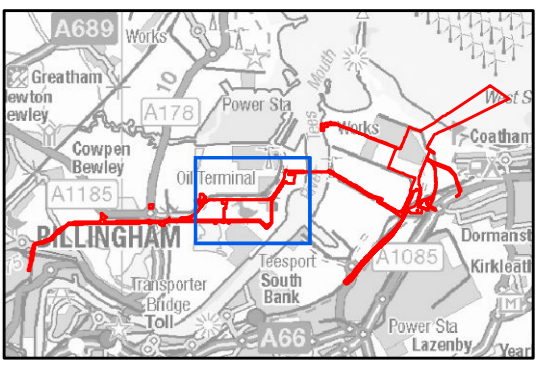
AECOM

PROJECT
NET ZERO TEESIDE PROJECT

Net Zero Teeside

APPLICANTS
NZT POWER LTD. AND NZNS STORAGE LTD.

KEY
Order Limits (Site Boundary)



THE NET ZERO TEESIDE ORDER 20(XX)
REGULATION 52(1) – INFRASTRUCTURE PLANNING (APPLICATIONS: PRESCRIBED FORMS AND PROCEDURES) REGULATIONS 2009
DOCUMENT REF. 4.1

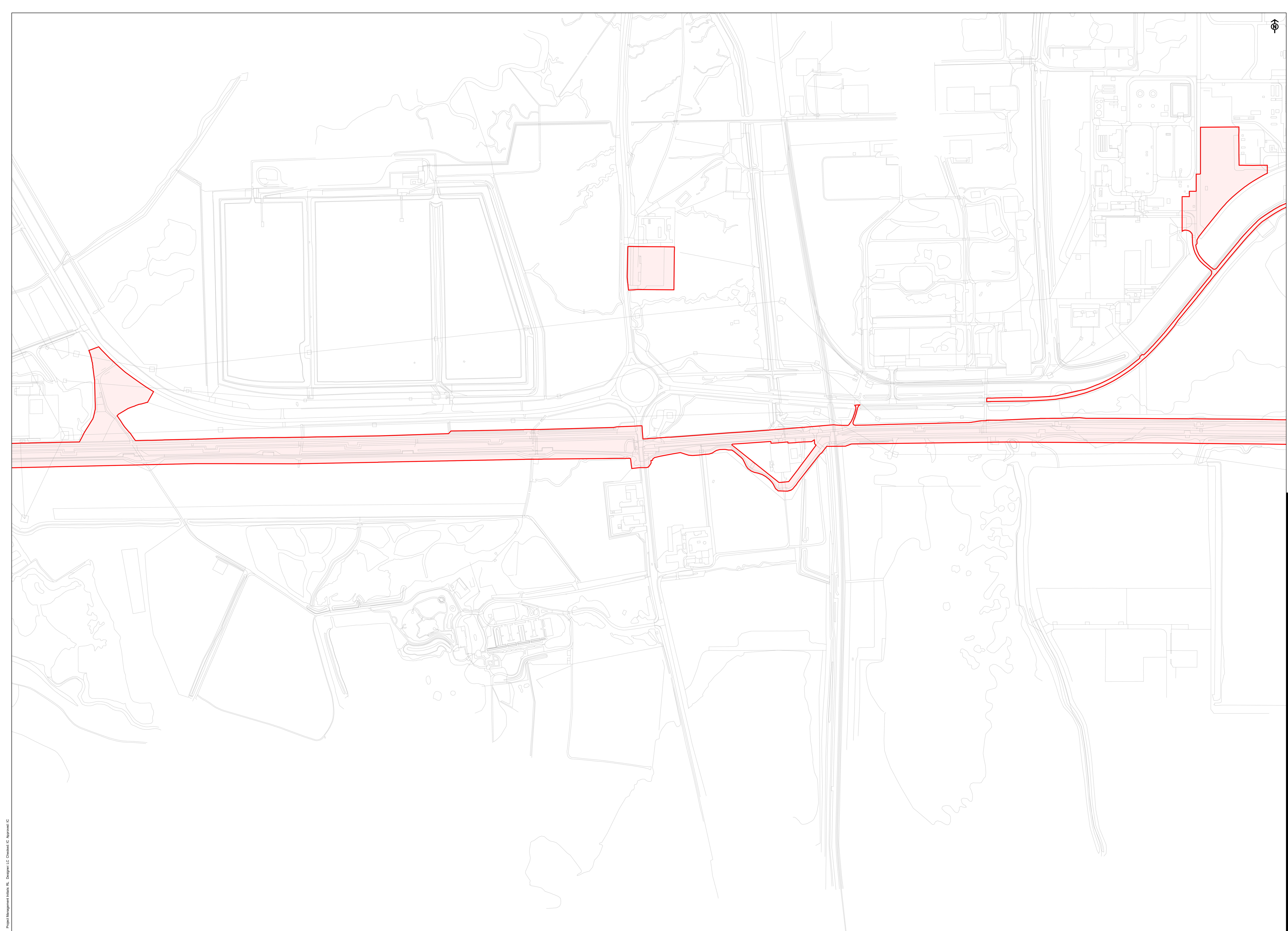
TITLE
SITE LOCATION PLAN
DOCUMENT REF. 4.1

REFERENCE
NET_OCT22_DCO_4.1_v4

SHEET NUMBER
5 of 7


DATE
OCTOBER 2022

Scale @ 1:1250
0 100 200 m
Contains Ordnance Survey Data © Crown copyright and database rights 2022 Ordnance Survey 0100001613




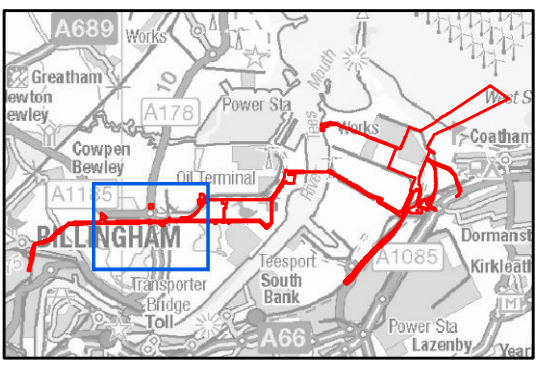
AECOM

PROJECT
NET ZERO TEESIDE PROJECT

 Net Zero Teeside

APPLICANTS
NZT POWER LTD. AND NZNS STORAGE LTD.

KEY
 Order Limits (Site Boundary)



TITLE
SITE LOCATION PLAN
DOCUMENT REF. 4.1

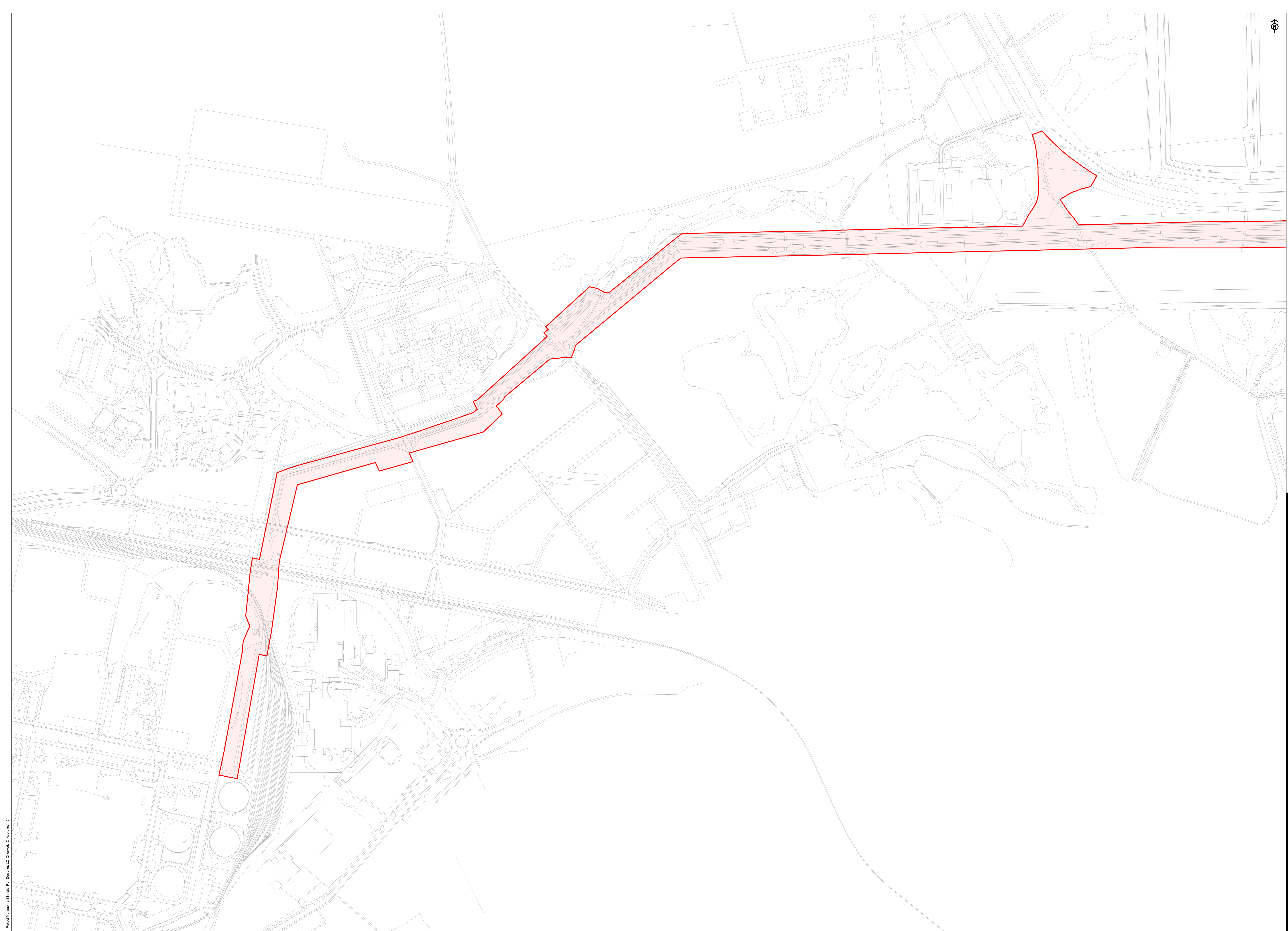
THE NET ZERO TEESIDE ORDER 20(XX)
REGULATION 52(1) – INFRASTRUCTURE PLANNING (APPLICATIONS: PRESCRIBED FORMS AND PROCEDURES) REGULATIONS 2009
DOCUMENT REF. 4.1



REFERENCE
NET_OCT22_DCO_4.1_v4
SHEET NUMBER
6 of 7
DATE
OCTOBER 2022

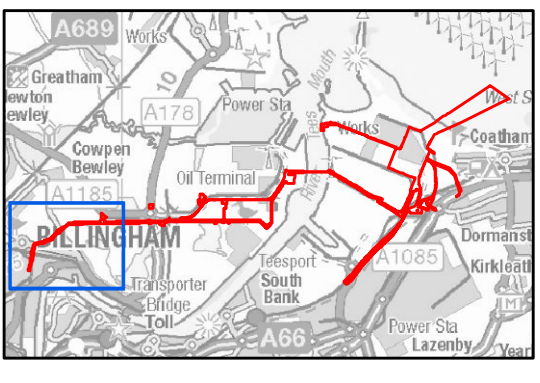
Project Management: Ian Hill, RL, Designer: LC Chevalier, LC Approved: LC

Scale @ A1 1:250
0 100 200 m

Contains Ordnance Survey Data © Crown copyright and database rights 2022 Ordnance Survey 0100031613.



AECOM
 PROJECT
 NET ZERO TEESIDE PROJECT

 Net Zero Teesside
 APPLICANTS
 NZT POWER LTD. AND NZNS STORAGE LTD.
 KEY
 Order Limits (Site Boundary)



THE NET ZERO TEESIDE ORDER 20(XX)
 REGULATION 52(1) – INFRASTRUCTURE PLANNING (APPLICATIONS: PRESCRIBED FORMS AND PROCEDURES) REGULATIONS 2009
 DOCUMENT REF. 4.1
 SHEET NUMBER
 7 of 7

TITLE
 SITE LOCATION PLAN
 DOCUMENT REF. 4.1
 REFERENCE
 NZT_OCT22_DCO_4.1_v4
 SHEET NUMBER
 7 of 7
 DATE
 OCTOBER 2022

Scale @ 1:12,500
 Project Management: Ian Hill, RL, Douglas, CC, Cheal & C. Approved: CC
 Contains Ordnance Survey Data © Crown copyright and database rights 2022. Ordnance Survey 0100031613.