




KEY

-  Order limits
-  Screened ZTV - 3.5m Development Height
-  Area Excluded from Order Limits

Screened ZTV Production Information -
 - DTM data used in calculations is OS Terrain 5 that has been combined with OS Open Map Local data for woodland and buildings to create a Digital Surface Model (DSM).

- Indicative Woodland and Building heights are modelled at 15m and 8m respectively.
- Viewer height set at 1.7m
- Calculations include earth curvature and light refraction

N.B. This Zone of Theoretical Visibility (ZTV) image illustrates the theoretical extent of where the development will be visible from, assuming 100% visibility, and includes the screening effect from vegetation and buildings, based on the assumptions stated above.

- Revisions:
 First Issue- 22/01/2018 JS
 A - (31/07/2018 JS) Boundary updated
 B - (20/11/2018 AD) Revised red line
 C - (22/07/2020 AD) Revised red line
 D - (11/03/2021 KC) Correction of typo in ZTV key.
 E - (07/04/2021 KG) Area excluded from order limits added

Figure 6.1 Site Context

Little Crow Solar Park,
 Scunthorpe

DRWG No: **P17-0718_03** Sheet No: - REV: E
 Drawn by: AD Approved by: KC
 Date: 07/04/2021
 Scale: 1:50,000 @ A3
 1:25,000 @ A1

