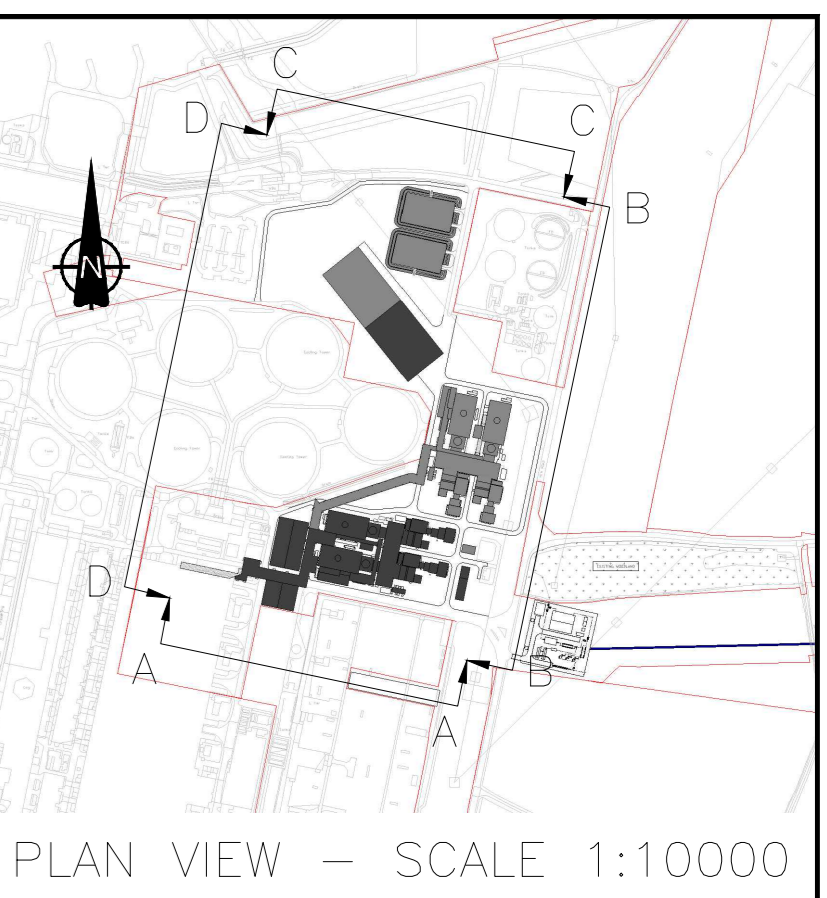
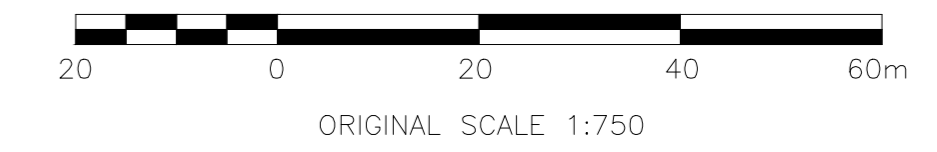
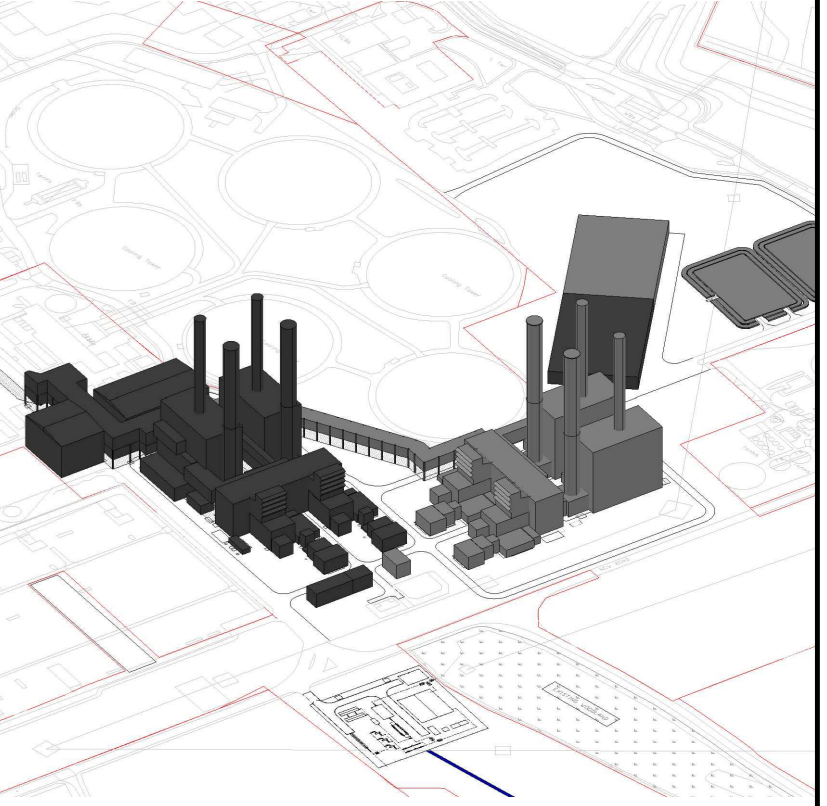


SECTION A-A SOUTH ELEVATION



PLAN VIEW - SCALE 1:10000



ISOMETRIC VIEW - SCALE 1:20000

- NOTE:
1. PLANT TO BE CONSTRUCTED AS PART OF ELECTRICITY GENERATING STATION UNIT X SHOWN IN A DARKER SHADE OF GREY. PLANT TO BE CONSTRUCTED AS PART OF ELECTRICITY GENERATING STATION UNIT Y SHOWN IN A LIGHTER SHADE OF GREY.
 2. ELECTRICITY GENERATING STATION FINISHED FLOOR LEVEL +6.00m AOD

TOP OF EXHAUST STACK LEVEL +129.00m AOD
TOP OF BYPASS STACK LEVEL +129.00m AOD

TOP OF HRSG BUILDING +55.00m AOD

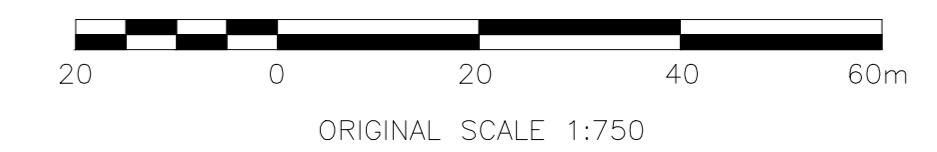
TOP OF GAS TURBINE AIR INLET +41.00m AOD

TOP OF TURBINE HALL BUILDING +34.00m AOD

TOP OF PIPERACK +31.00m AOD

ELECTRICITY GENERATING STATION FINISHED FLOOR LEVEL +6.00m AOD

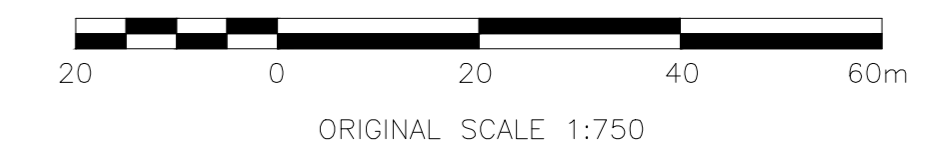
SECTION B-B EASTERN ELEVATION



ELECTRICITY GENERATING STATION FINISHED FLOOR LEVEL +6.00m AOD

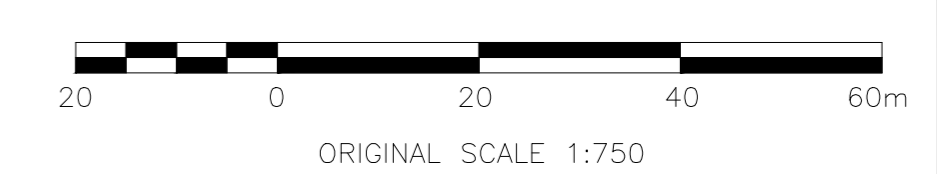
TOP OF BATTERY STORAGE FACILITY +16.00m AOD

SECTION C-C NORTHERN ELEVATION



ELECTRICITY GENERATING STATION FINISHED FLOOR LEVEL +6.00m AOD

SECTION D-D WESTERN ELEVATION



ELECTRICITY GENERATING STATION FINISHED FLOOR LEVEL +6.00m AOD

Infrastructure Planning (Applications: Prescribed Forms and Procedure) Regulations 2009 - Regulation 5(2) (e)

REV	DATE	BY	DESCRIPTION	CHK	APP
02	22/11/2018	WP	SECOND ISSUE SUBMITTED FOR EXAMINATION	RM	BS
01	04/04/2018	SPS	FIRST ISSUE	RM	BS

DRAWING STATUS: SUBMISSION FOR REFERENCE



Westbrook Mills, Borough Road, Godalming, GU7 2AZ, UK
T: +44 (0) 1483 526 400, F: +44 (0) 1483 526 999
wsp.com



The Drax Power (Generating Stations) Order

Application Document Reference 2.6A - Indicative Plant Elevations

SCALE @ A0	AS SHOWN	CHECKED	BY	DATE	APPROVED	BY	DATE
			R. SIMMON		B. SIBTHORP		
	70037047		B. SIBTHORP		S. SPINKS		22/11/2018

70037047-2.6A-EL 02

© WSP UK Ltd