

Norfolk Boreas Offshore Wind Farm Design and Access Statement

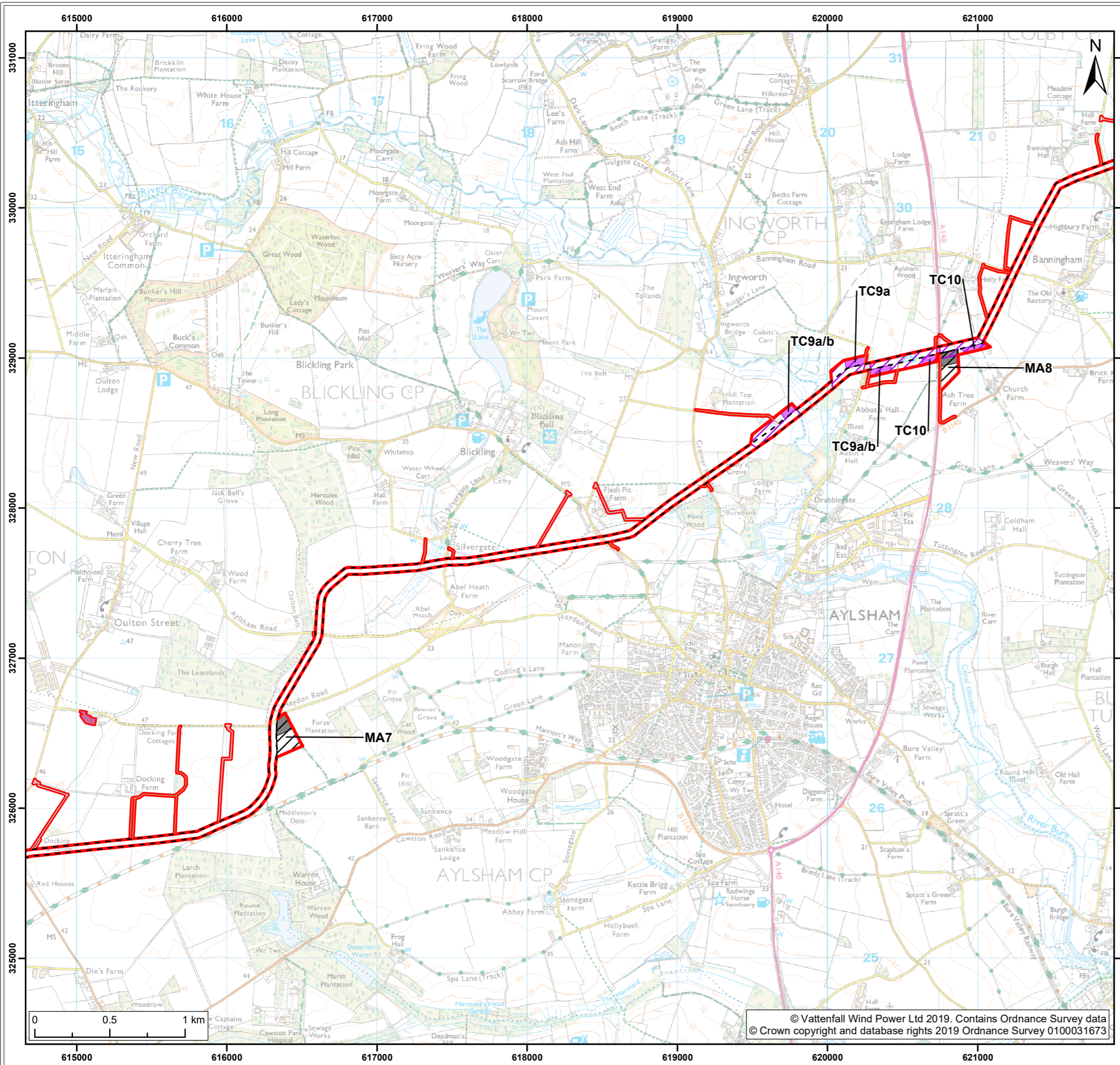
(Version 2) (Tracked Changes)
Part 2 of 4

DCO Document 8.3

Applicant: Norfolk Boreas Limited
Document Reference: 8.3
Pursuant to APFP Regulation: 5(2)(q)

Deadline 2
Revision: Version 2
Date: December 2019
Author: Royal HaskoningDHV

Photo: Ormonde Offshore Wind Farm



- Legend:**
- Norfolk Boreas Order Limits
 - Norfolk Boreas Onshore Project Infrastructure (Scenario 1 & 2)**
 - Onshore cable route
 - Cable logistics area
 - Construction access
 - Operational access
 - Norfolk Boreas Onshore Project Infrastructure (Scenario 2)**
 - Trenchless crossing zone (e.g. HDD)
 - Indicative trenchless crossing compound
 - Mobilisation zone
 - Indicative mobilisation area compound

Project: Norfolk Boreas	Report: Design and Access Statement
----------------------------	--

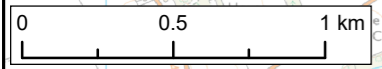
Title:
Onshore Project Area
(Map 4 of 9)

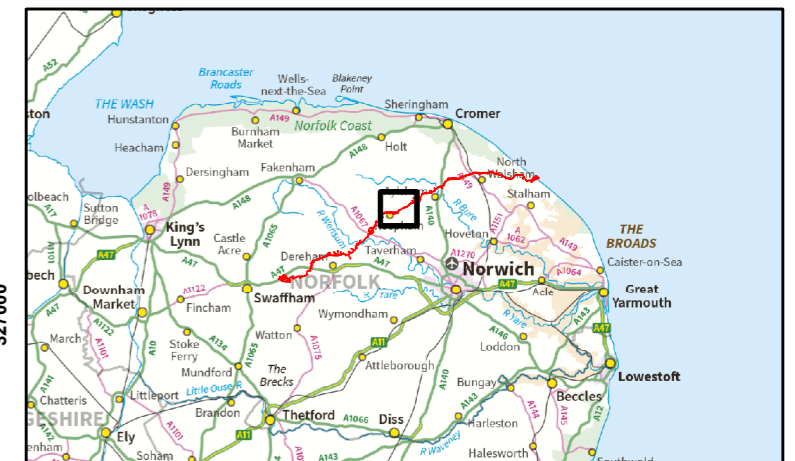
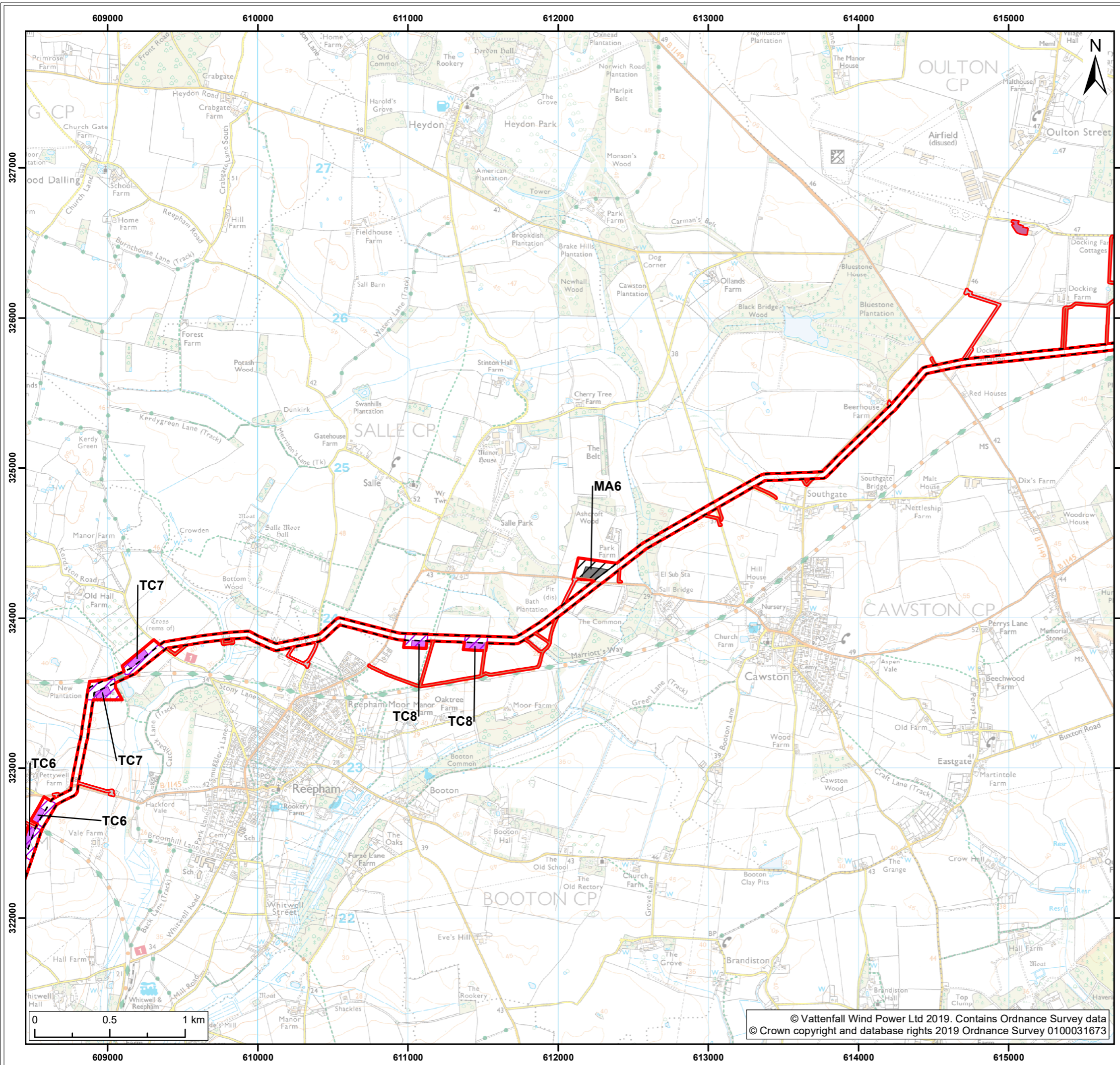
Figure:	1	Drawing No:	PB5640-007-001-001			
Revision:	Date:	Drawn:	Checked:	Size:	Scale:	
03	18/11/2019	JT	CD	A3	1:25,000	
02	04/03/2019	JT	CD	A3	1:25,000	

Co-ordinate system: British National Grid EPSG: 27700



© Vattenfall Wind Power Ltd 2019. Contains Ordnance Survey data
© Crown copyright and database rights 2019 Ordnance Survey 0100031673





Legend:

- Norfolk Boreas Order Limits
- Norfolk Boreas Onshore Project Infrastructure (Scenario 1 & 2)**
- Onshore cable route
- Cable logistics area
- Construction access
- Operational access
- Norfolk Boreas Onshore Project Infrastructure (Scenario 2)**
- Trenchless crossing zone (e.g. HDD)
- Indicative trenchless crossing compound
- Mobilisation zone
- Indicative mobilisation area compound

Project: Norfolk Boreas	Report: Design and Access Statement
-----------------------------------	---

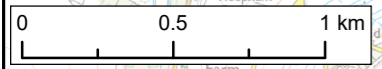
Title: Onshore Project Area (Map 5 of 9)
--

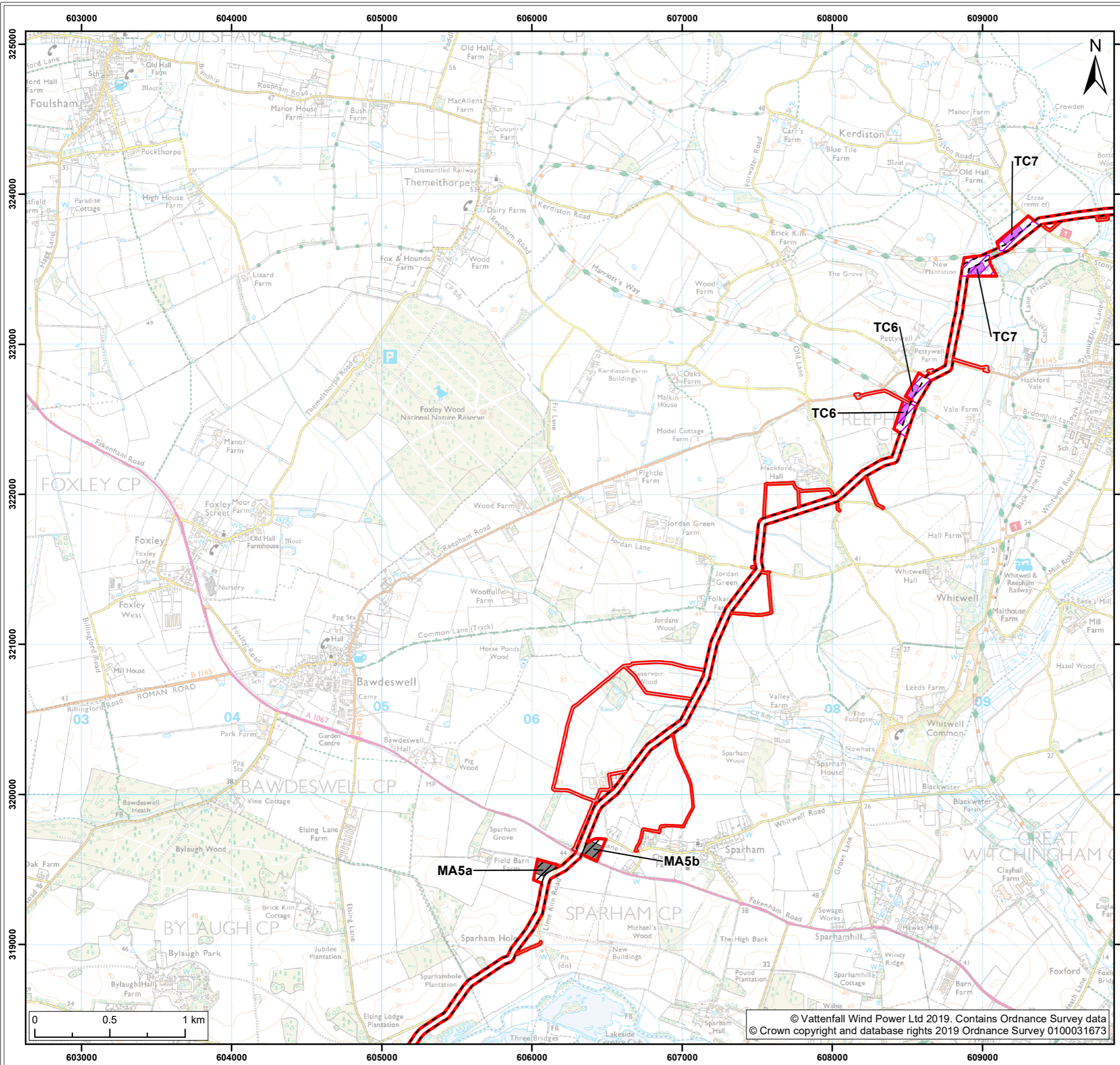
Figure: 1	Drawing No: PB5640-007-001-001				
Revision: 03	Date: 18/11/2019	Drawn: JT	Checked: CD	Size: A3	Scale: 1:25,000
02	04/03/2019	JT	CD	A3	1:25,000

Co-ordinate system: British National Grid **EPSG: 27700**

VATTENFALL

Royal HaskoningDHV
Enhancing Society Together





Legend:

- Norfolk Boreas Order Limits
- Norfolk Boreas Onshore Project Infrastructure (Scenario 1 & 2)**
- Onshore cable route
- Construction access
- Operational access
- Norfolk Boreas Onshore Project Infrastructure (Scenario 2)**
- Trenchless crossing zone (e.g. HDD)
- Indicative trenchless crossing compound
- Mobilisation zone
- Indicative mobilisation area compound

Project: Norfolk Boreas	Report: Design and Access Statement
-----------------------------------	---

Title:
Onshore Project Area (Map 6 of 9)

Figure: 1	Drawing No: PB5640-007-001-001				
Revision:	Date:	Drawn:	Checked:	Size:	Scale:
03	18/11/2019	JT	CD	A3	1:25,000
02	04/03/2019	JT	CD	A3	1:25,000

Co-ordinate system: British National Grid EPSG: 27700

VATTENFALL

Royal HaskoningDHV
Enhancing Society Together

© Vattenfall Wind Power Ltd 2019. Contains Ordnance Survey data
© Crown copyright and database rights 2019 Ordnance Survey 0100031673

