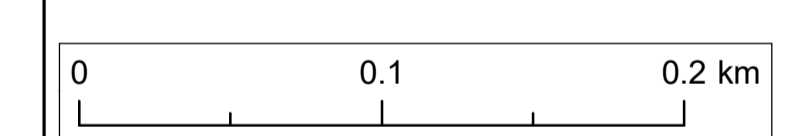


- Type of Interest Required**
- Temporary Rights
 - Acquisition of Permanent New Rights, Access Only
 - Permanent Freehold Acquisition
 - Acquisition of Permanent New Rights
 - Land not required

Version 2 - July 2019



Project: Norfolk Boreas Offshore Wind Farm	Report: Development Consent Order
--	--------------------------------------

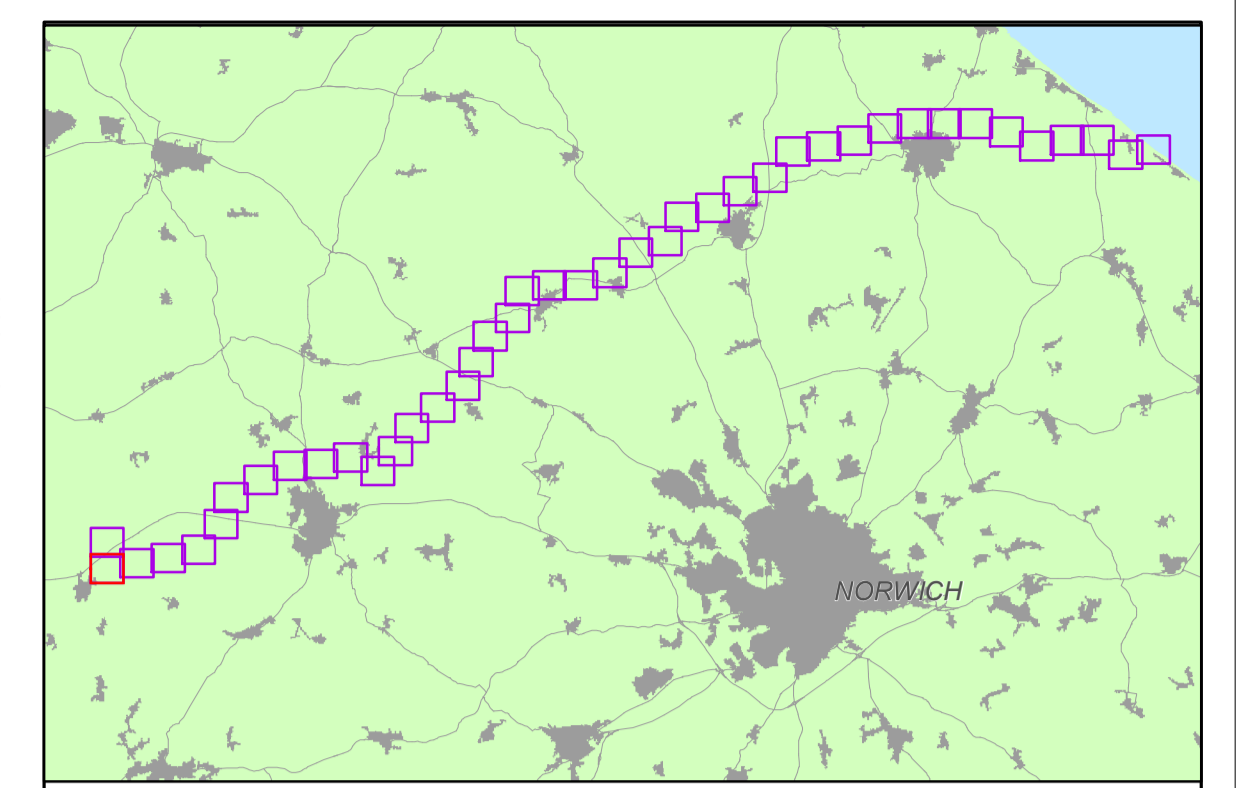
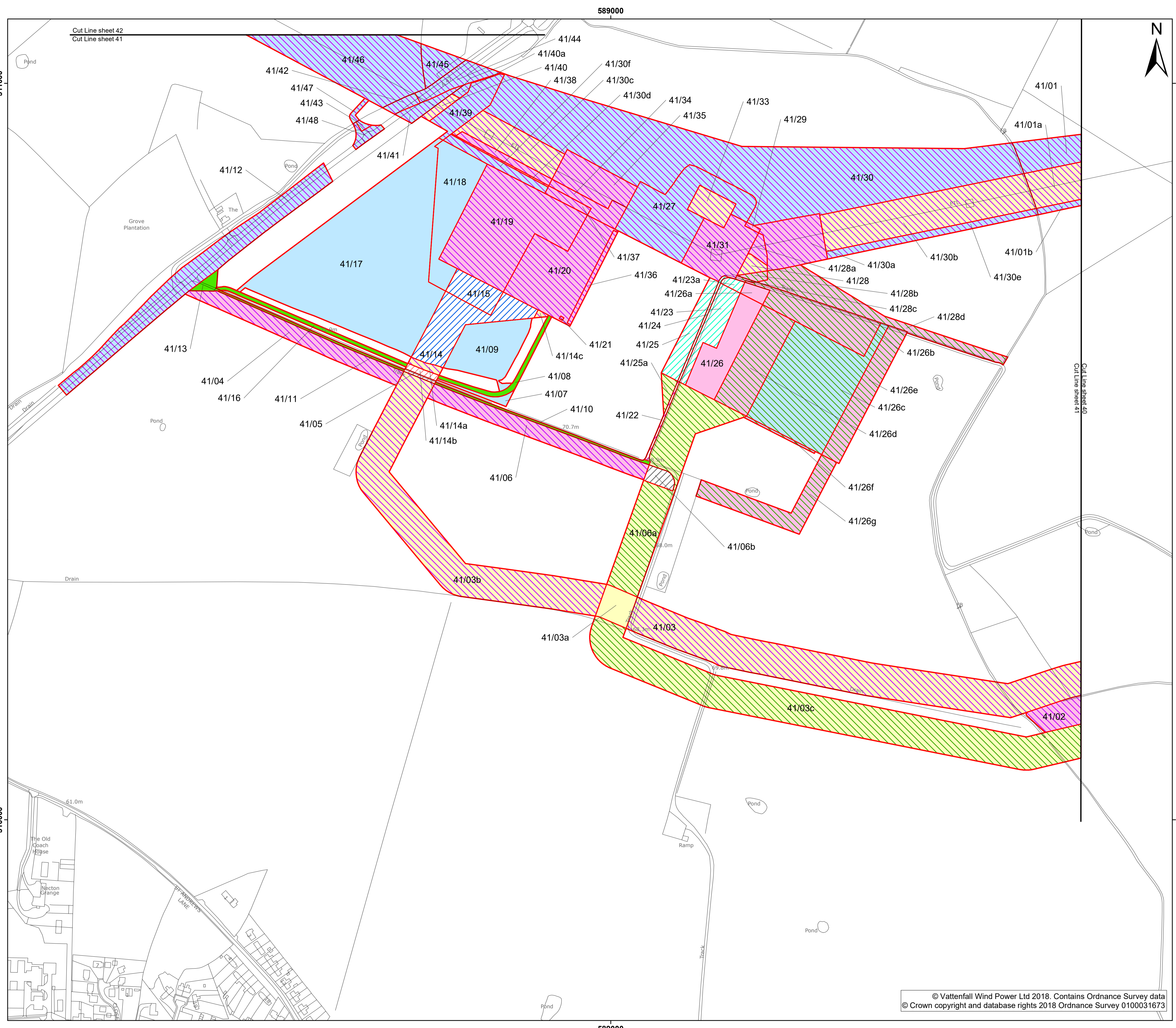
Title: **Land Plans Scenario 2 Sheet 40b**

Doc Ref: 2.2	APFP Ref: 5(2)(i)	Drawing No: 006_ARDG_Norfolk_B_LP_S240a42a_Rev6			
Revision: 01	Date: 19/07/2019	Drawn: IM	Checked: AP	Size: A1	Scale: 1:2,500

Co-ordinate system: British National Grid EPSG: 27700

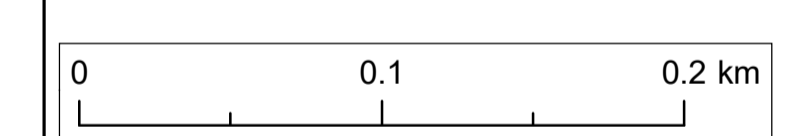


© Vattenfall Wind Power Ltd 2018. Contains Ordnance Survey data © Crown copyright and database rights 2018 Ordnance Survey 0100031673



- Type of Interest Required**
- Temporary Rights
 - Acquisition of Permanent New Rights, Access Only
 - Permanent Freehold Acquisition
 - Acquisition of Permanent New Rights
- Scenario 1 and 2 Interests Differentiation Hatching**
- Type 1: Land not required under Scenario 1
 - Type 2: Land not required under Scenario 2
 - Type 3: Permanent rights under Scenario 1, Permanent Acquisition under Scenario 2
 - Type 4: Permanent rights under Scenario 1, Access only under Scenario 2
 - Type 5: Permanent acquisition under Scenario 1, Permanent rights under Scenario 2
 - Type 7: Temporary rights under Scenario 1, Permanent rights under Scenario 2
 - Type 9: Access only under Scenario 1, Permanent rights under Scenario 2

Version 2 - July 2019



Project: Norfolk Boreas Offshore Wind Farm
 Report: Development Consent Order

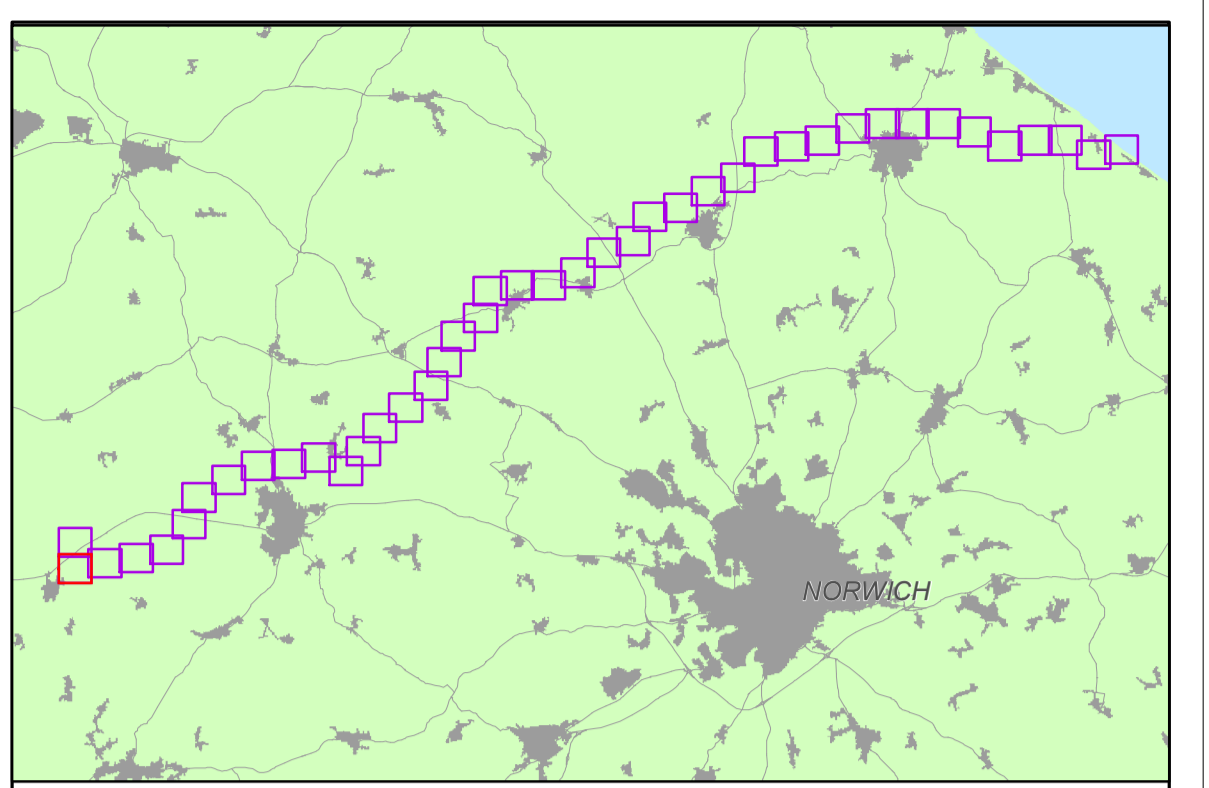
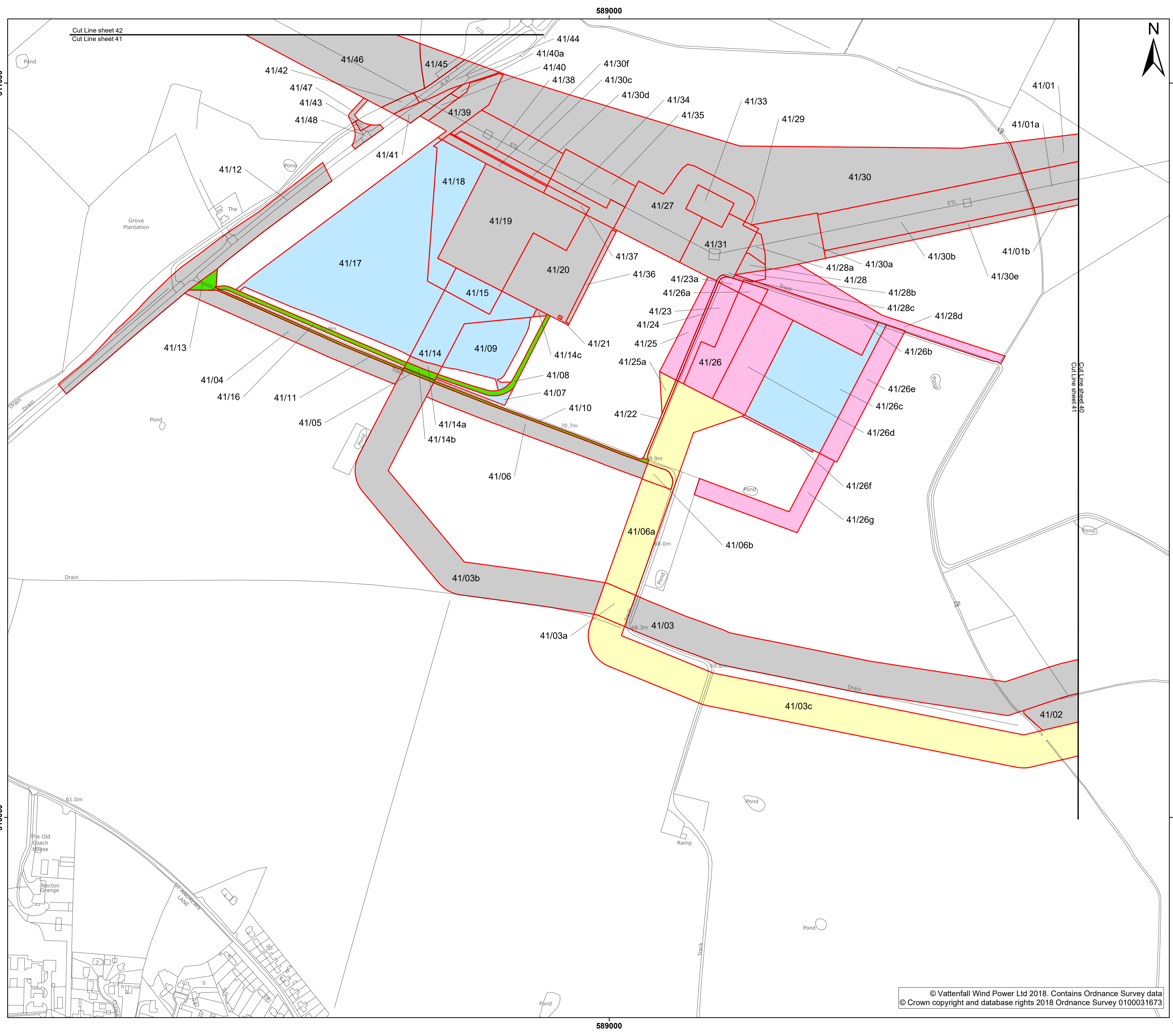
Title: Land Plans
 Both Scenarios Overview
 Sheet 41

Doc Ref:	APFP Ref:	Drawing No:			
2.2	5(2)(i)	006_ARDG_Norfolk_B_LP_v1_Rev6			
Revision:	Date:	Drawn:	Checked:	Size:	Scale:
01	19/07/2019	IM	AP	A1	1:2,500

Co-ordinate system: British National Grid EPSG: 27700


© Vattenfall Wind Power Ltd 2018. Contains Ordnance Survey data
 © Crown copyright and database rights 2018 Ordnance Survey 0100031673





- Type of Interest Required**
- Temporary Rights
 - Acquisition of Permanent New Rights, Access Only
 - Permanent Freehold Acquisition
 - Acquisition of Permanent New Rights
 - Land not required

Version 2 - July 2019



Project: Norfolk Boreas Offshore Wind Farm	Report: Development Consent Order
--	--------------------------------------

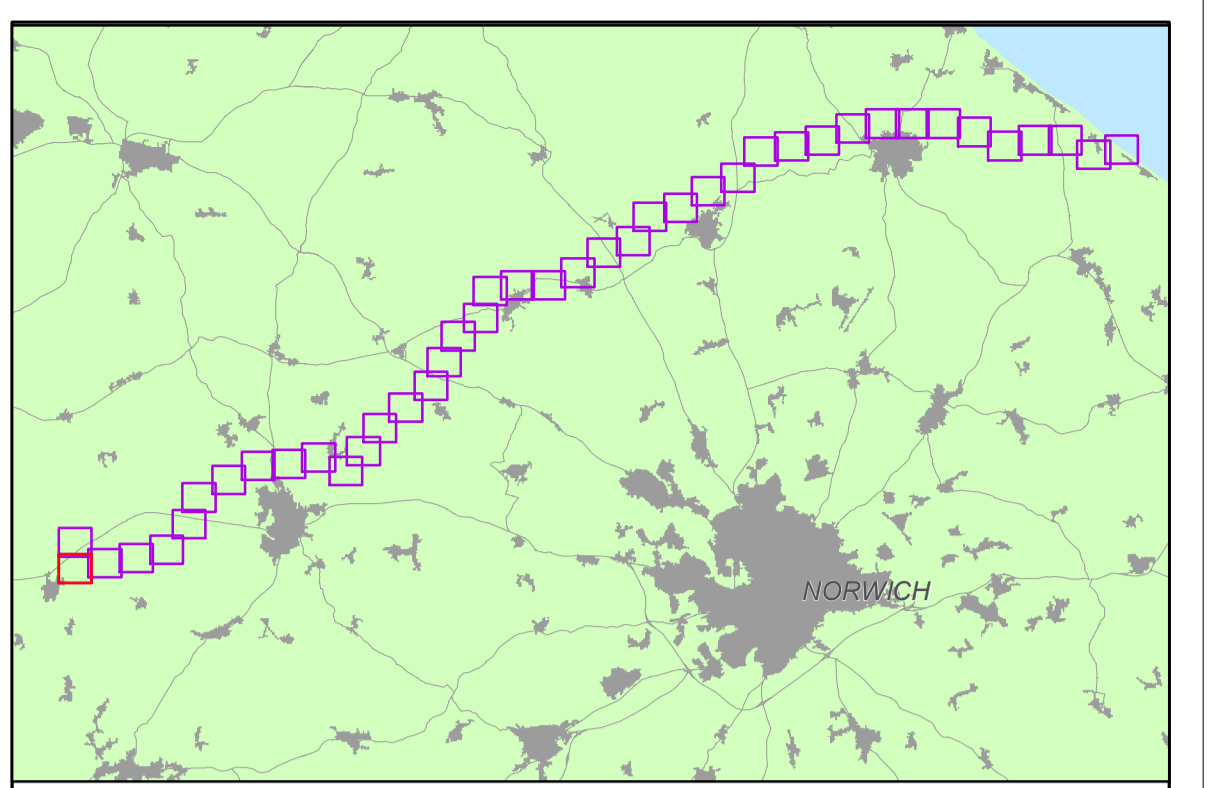
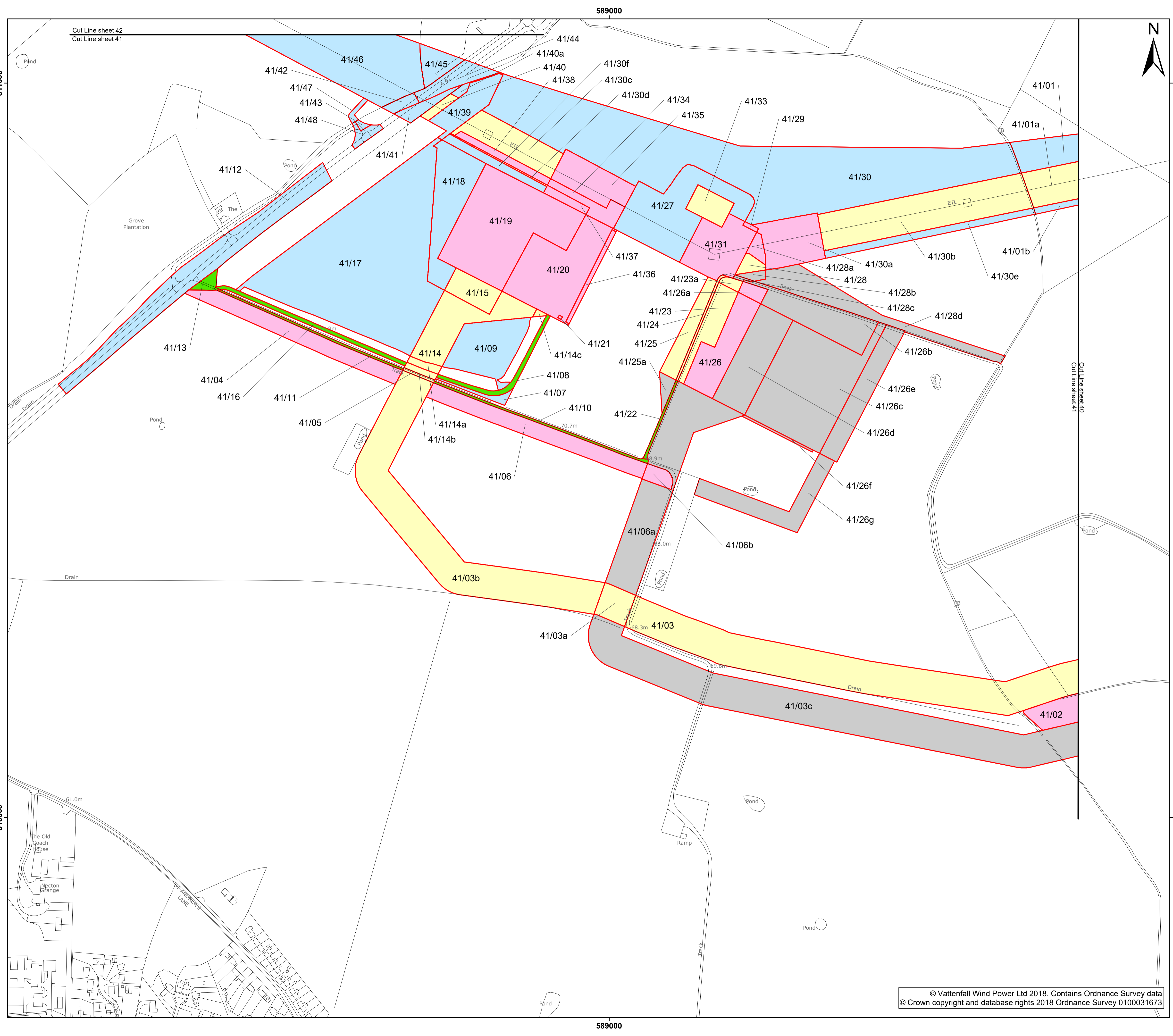
Title: Land Plans Scenario 1 Sheet 41a

Doc Ref: 2.2	APFP Ref: 5(2)(i)	Drawing No: 006_ARDG_Norfolk_B_LP_S140a42a_Rev6
Revision: 01	Date: 19/07/2019	Drawn: IM
Checked: AP	Size: A1	Scale: 1:2,500

Co-ordinate system: British National Grid EPSG: 27700


© Vattenfall Wind Power Ltd 2018. Contains Ordnance Survey data © Crown copyright and database rights 2018 Ordnance Survey 0100031673





- Type of Interest Required**
- Temporary Rights
 - Acquisition of Permanent New Rights, Access Only
 - Permanent Freehold Acquisition
 - Acquisition of Permanent New Rights
 - Land not required

Version 2 - July 2019



Project: Norfolk Boreas Offshore Wind Farm
 Report: Development Consent Order

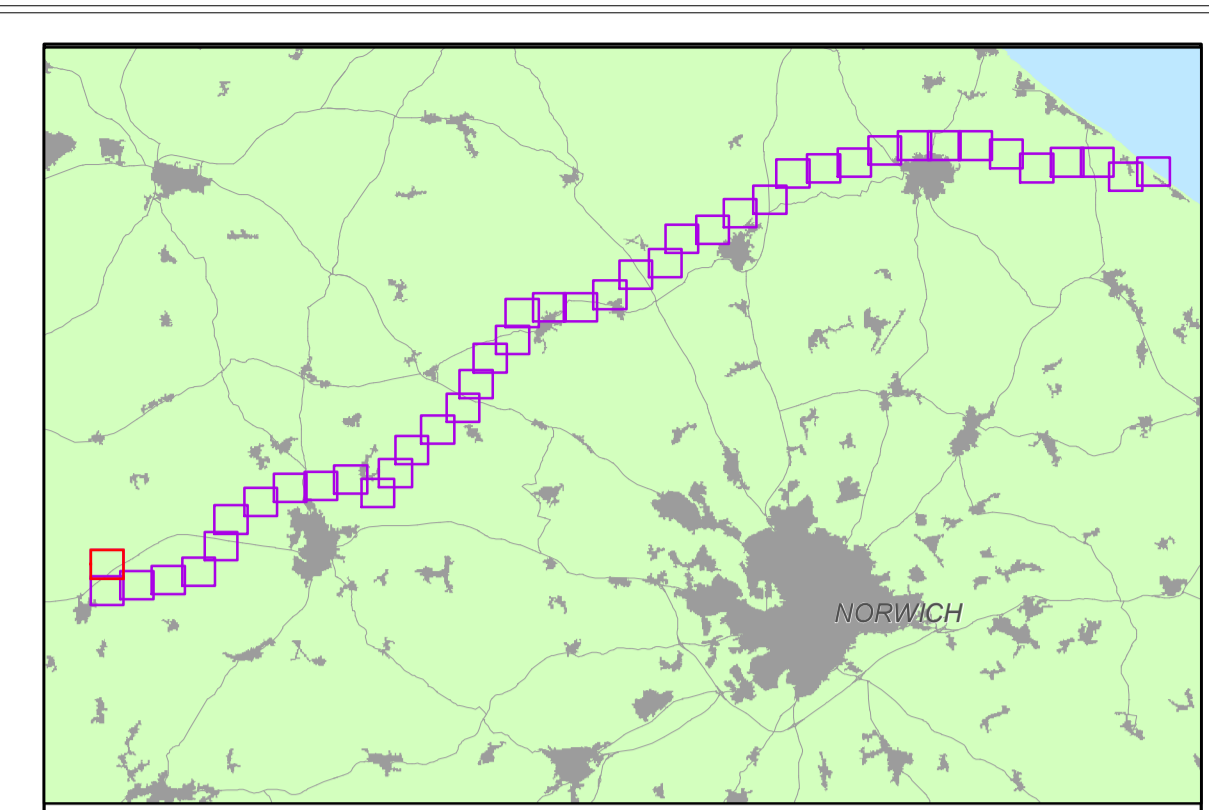
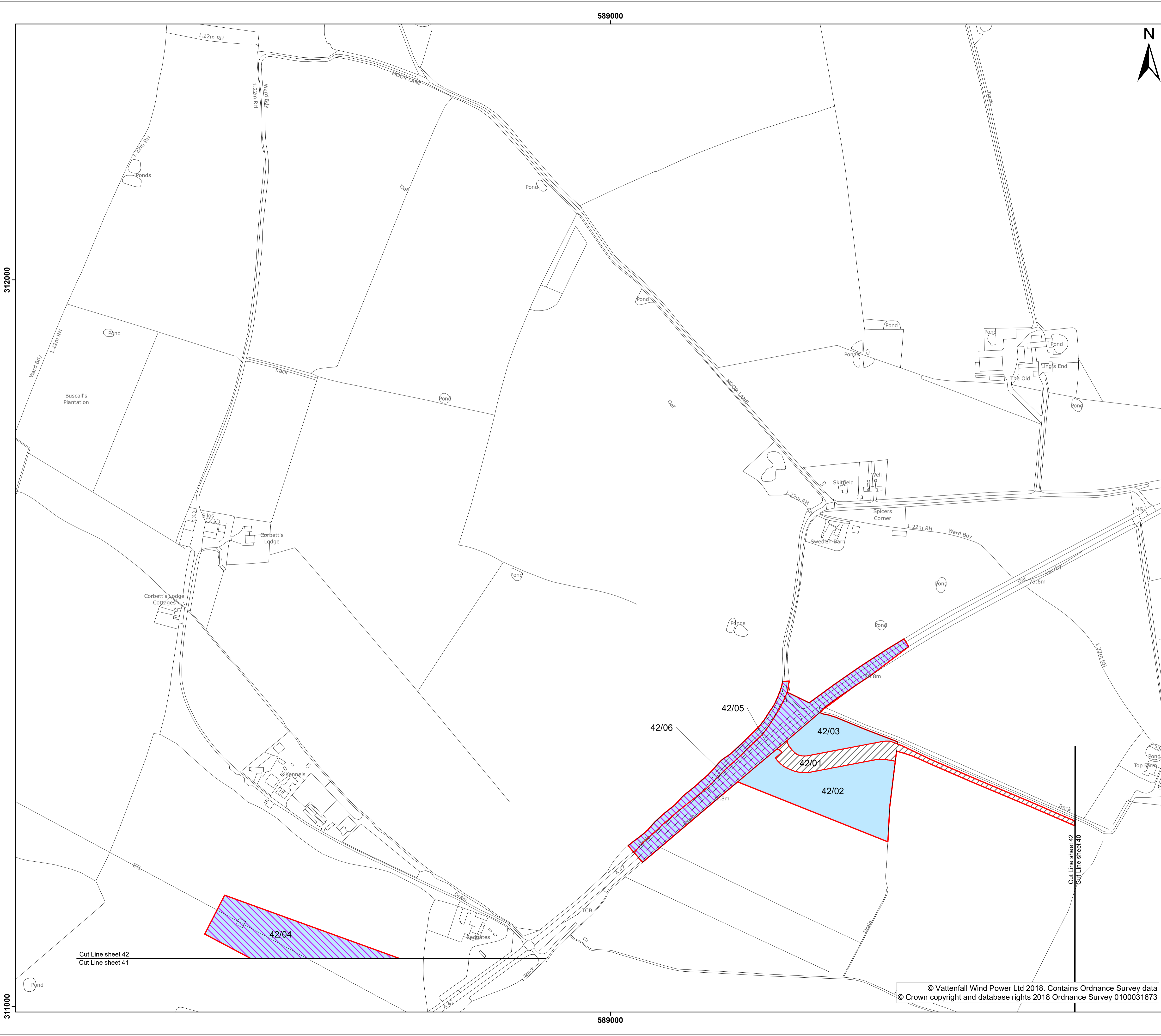
Title: Land Plans Scenario 2 Sheet 41b

Doc Ref:	APFP Ref:	Drawing No:			
2.2	5(2)(i)	006_ARDG_Norfolk_B_LP_S240a42a_Rev6			
Revision:	Date:	Drawn:	Checked:	Size:	Scale:
01	19/07/2019	IM	AP	A1	1:2,500

Co-ordinate system: British National Grid EPSG: 27700

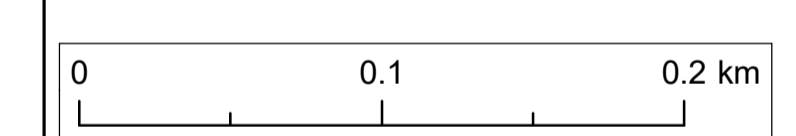
© Vattenfall Wind Power Ltd 2018. Contains Ordnance Survey data
 © Crown copyright and database rights 2018 Ordnance Survey 0100031673





- Type of Interest Required**
- Temporary Rights
- Scenario 1 and 2 Interests Differentiation Hatching**
- Type 1: Land not required under Scenario 1
 - Type 3: Permanent rights under Scenario 1, Permanent Acquisition under Scenario 2

Version 2 - July 2019



Project: Norfolk Boreas Offshore Wind Farm	Report: Development Consent Order
--	--------------------------------------

Title:
**Land Plans
Both Scenarios Overview
Sheet 42**

Doc Ref: 2.2	APFP Ref: 5(2)(i)	Drawing No: 006_ARDG_Norfolk_B_LP_v1_Rev6			
Revision: 01	Date: 19/07/2019	Drawn: IM	Checked: AP	Size: A1	Scale: 1:2,500

Co-ordinate system: British National Grid EPSG: 27700



© Vattenfall Wind Power Ltd 2018. Contains Ordnance Survey data
© Crown copyright and database rights 2018 Ordnance Survey 0100031673

312000

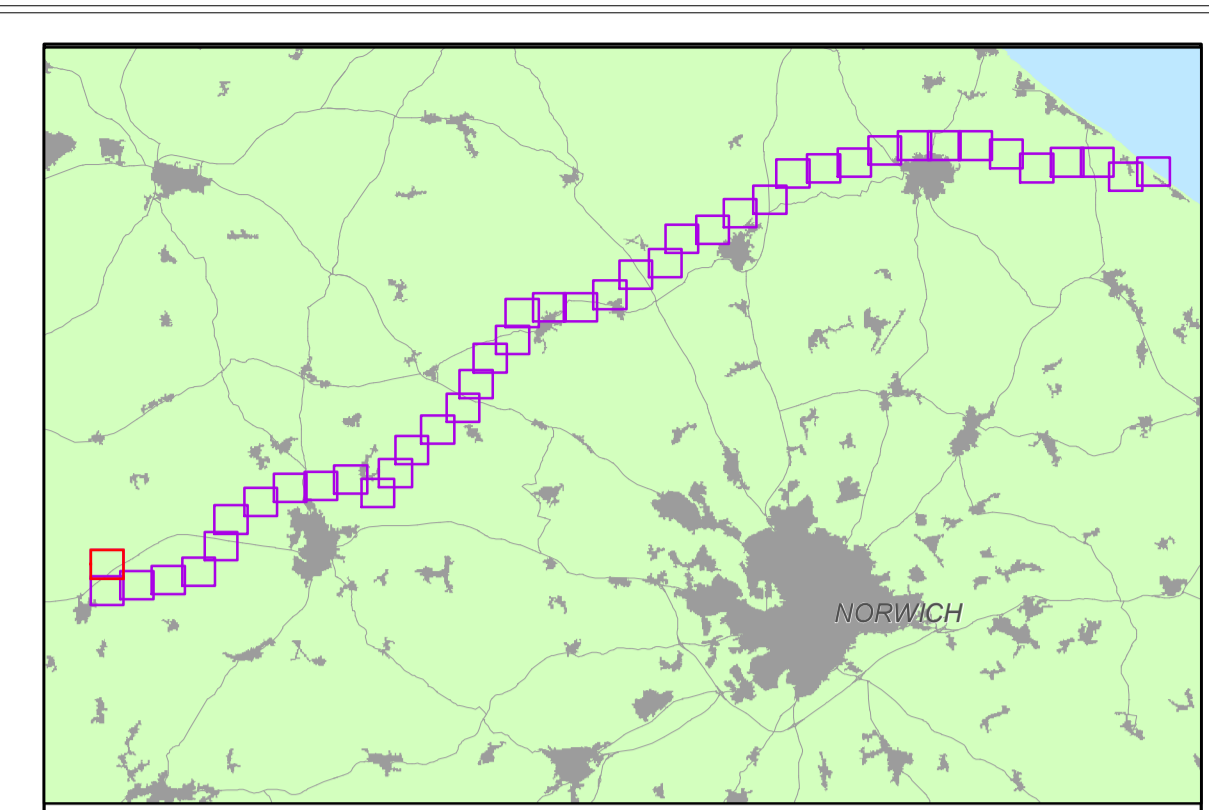
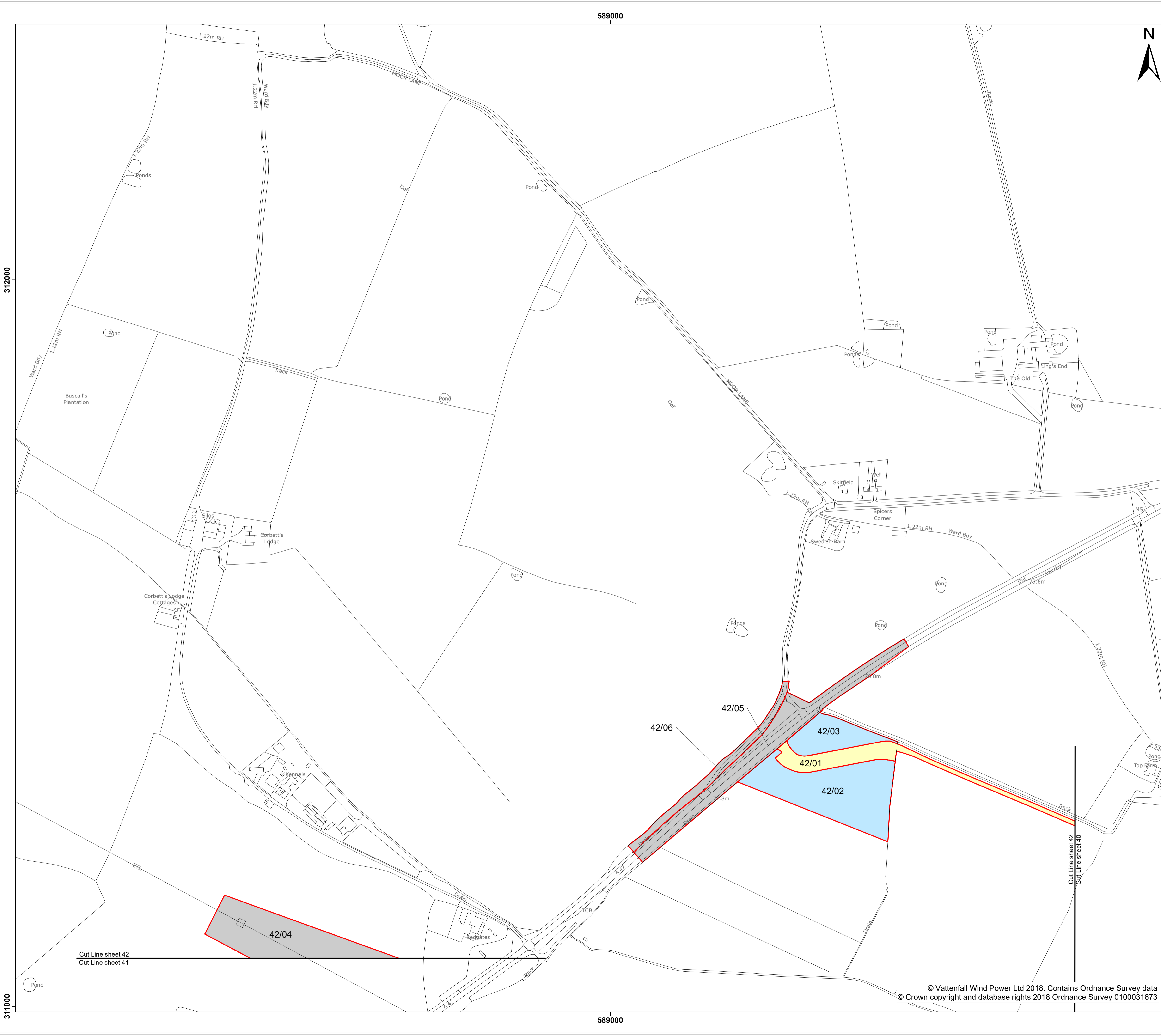
312000

311000

311000

589000

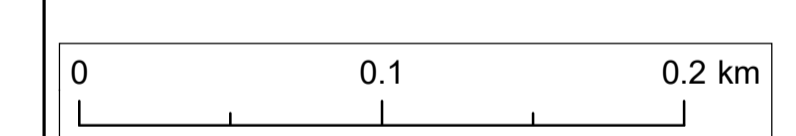
589000



Type of Interest Required

- Temporary Rights
- Acquisition of Permanent New Rights
- Land not required

Version 2 - July 2019



Project: Norfolk Boreas Offshore Wind Farm	Report: Development Consent Order
---	---

Title:

Land Plans
Scenario 1
Sheet 42a

Doc Ref: 2.2	APFP Ref: 5(2)(i)	Drawing No: 006_ARDG_Norfolk_B_LP_S140a42a_Rev6			
Revision: 01	Date: 19/07/2019	Drawn: IM	Checked: AP	Size: A1	Scale: 1:2,500

Co-ordinate system: British National Grid **EPSG:** 27700



© Vattenfall Wind Power Ltd 2018. Contains Ordnance Survey data
© Crown copyright and database rights 2018 Ordnance Survey 0100031673

312000

312000

311000

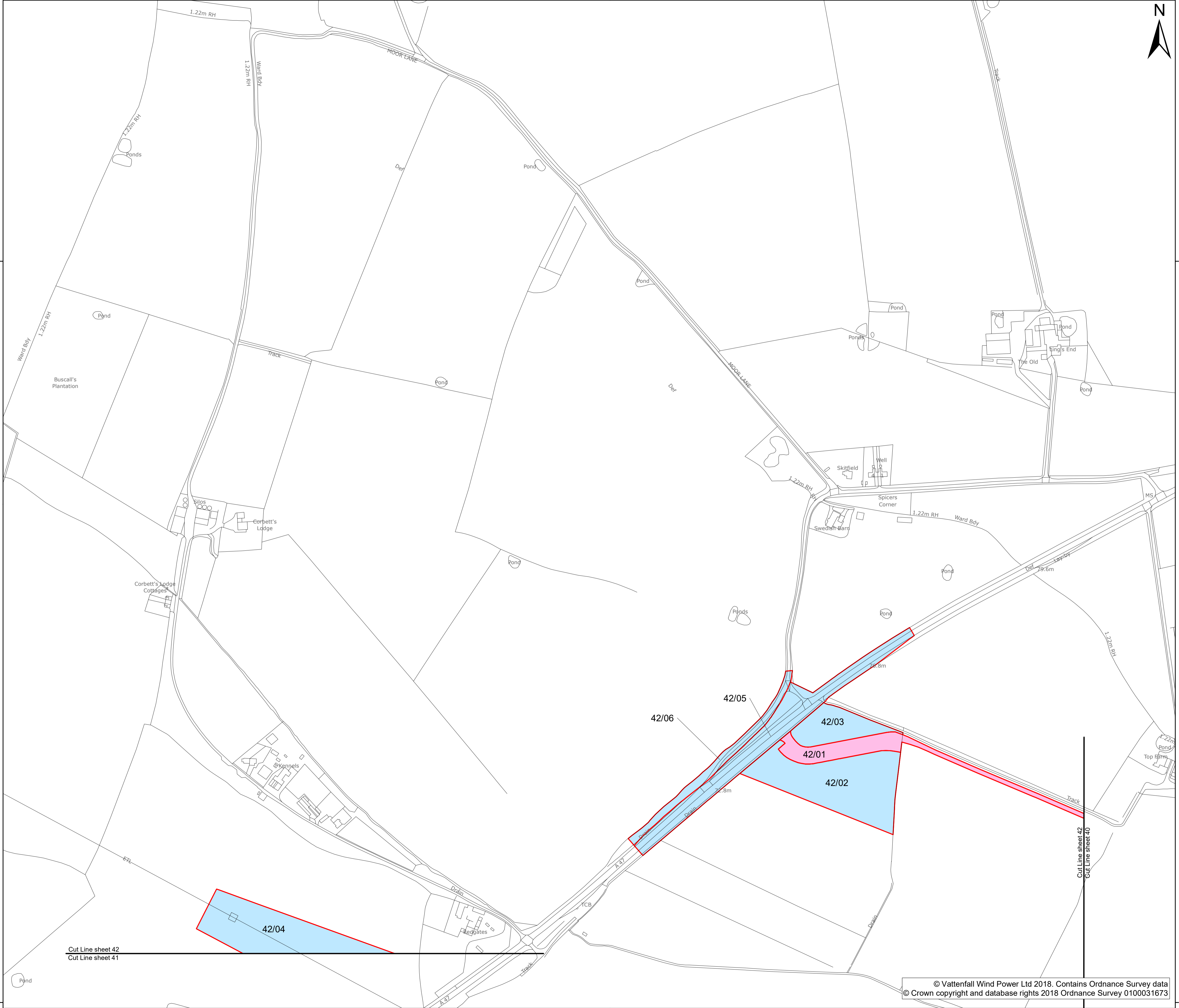
311000

589000

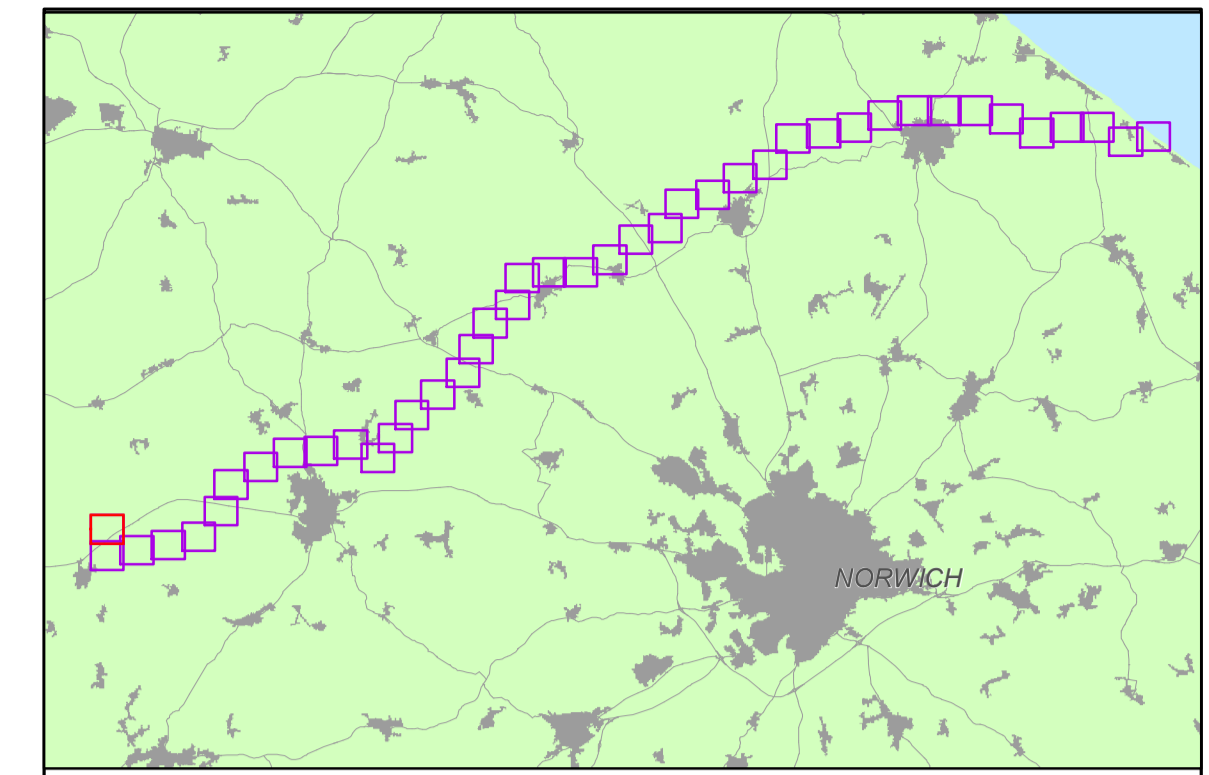
589000

Cut Line sheet 42
Cut Line sheet 41

Cut Line sheet 42
Cut Line sheet 40




589000



Type of Interest Required
 [Blue Box] Temporary Rights
 [Red Box] Permanent Freehold Acquisition

Version 2 - July 2019



Project: **Norfolk Boreas Offshore Wind Farm** Report: **Development Consent Order**

Title: **Land Plans Scenario 2 Sheet 42b**

Doc Ref: 2.2	APFP Ref: 5(2)(i)	Drawing No: 006_ARDG_Norfolk_B_LP_S240a42a_Rev6			
Revision: 01	Date: 19/07/2019	Drawn: IM	Checked: AP	Size: A1	Scale: 1:2,500

Co-ordinate system: British National Grid EPSG: 27700

VATTENFALL  
 infrastructure and regeneration

© Vattenfall Wind Power Ltd 2018. Contains Ordnance Survey data
 © Crown copyright and database rights 2018 Ordnance Survey 0100031673

312000

312000

311000

589000

311000