

Norfolk Boreas Offshore Wind Farm

Appendix 28.1

Onshore Archaeological Desk Based (Baseline) Assessment

As produced for Norfolk Vanguard

Environmental Statement

Volume 3

Applicant: Norfolk Boreas Limited
Document Reference: 6.3.28.1
RHDHV Reference: PB5640-006-2801
Pursuant to APFP Regulation: 5(2)(a)

Date: June 2019
Revision: Version 1
Author: Royal HaskoningDHV

Photo: Ormonde Offshore Wind Farm

This page is intentionally blank.

Norfolk Vanguard Offshore Wind Farm

Environmental Impact Assessment Environmental Statement

Document Reference: PB4476-005-0281

June 2018



Date	Issue No.	Remarks / Reason for Issue	Author	Checked	Approved
03/05/18	01D	First draft for Norfolk Vanguard Limited review	FS/DD	ST/RH	AH
25/05/18	01F	Final for ES submission	FS/DD	ST	AH

Table of Contents

28	Onshore Archaeological Desk Based Assessment	1
28.1	Introduction	1
28.2	Methodology	3
28.3	Legislation, Policy and Guidance	12
28.4	Archaeological and Historical Background (Baseline Environment)	16
28.5	Settings Assessment	46
28.6	Discussion	50
28.7	References	56
28.8	Figures	60
Annexes	61	

Figures

Figure 28.1 Designated Heritage Assets within 1km of Norfolk Vanguard Onshore Infrastructure

Figure 28.2 Non-designated Heritage Assets within the Norfolk Vanguard Onshore Infrastructure

Figure 28.3 Historic Landscape Characterisation

Tables

Table 28.1 The HLC of Area 1	41
Table 28.2 The HLC of Area 2	42
Table 28.3 The HLC of Area 3	43
Table 28.4 The HLC of Area 4	45
Table 28.5 Heritage assets requiring further heritage setting consideration in Chapter 28 Onshore Archaeology and Cultural Heritage	48

Plates

Plate 28.1 Bromholm Priory (1)	18
Plate 28.2 Cross in St. Giles's Churchyard (3)	18
Plate 28.3 Wendling Abbey (4)	19
Plate 28.4 Blickling Hall (10 / 23) RPG and Grade I Listed Building	20
Plate 28.5 Conservation Areas Overview (North-West of Aylsham). Showing Conservation Areas in relation to the proposed onshore cable route (red outline) and the proposed HDD areas (hashed purple areas).	22
Plate 28.6 The Old Quaker Burial Ground (1408) in use since 1697	33
Plate 28.7 View north from the Quaker Burial Ground (1408) towards the II* Listed Meeting House (43 / 1415)	34
Plate 28.8 North Walsham and Dilham Canal. Looking SE from the northern edge of the cable corridor route	35
Plate 28.9 View NW towards the Grade II Listed Happisburgh Lighthouse (61 / 1462) with WWII Pillbox (1529)	36

Annexes

Annex 28.1.1 Designated Assets Heritage Settings Gazetteer
Annex 28.1.2 Non-Designated Assets Gazetteer
Annex 28.1.3 APS Draft Report and Figures

Glossary

ADBA	Archaeological Desk Based Assessment
ADS	Archaeology Data Service
AHOB	Ancient Human Occupation of Britain
BGS	British Geological Survey
CifA	Chartered Institute for Archaeologists
DCLG	Department for Communities and Local Government
EIA	Environmental Impact Assessment
EPP	Evidence Plan Process
ES	Environmental Statement
ETG	Expert Topic Group
GPA	Good Practice Advice
HDD	Horizontal Directional Drilling
HE	Historic England
HLC	Historic Landscape Characterisation
HVAC	High Voltage Alternating Current
HVDC	High Voltage Direct Current
LiDAR	Light Detection and Ranging
LVIA	Landscape and Visual Impact Assessment
My	Million Years Ago
NCC HES	Norfolk County Council Historic Environment Service
NHER	Norfolk Historic Environment Record
NPPF	National Planning Policy Framework
NRHE	National Record of the Historic Environment
NV	Norfolk Vanguard
O&M	Operation and Maintenance
OWF	Offshore Wind Farm
PAB	Pathways to Ancient Britain
PEIR	Preliminary Environmental Information Report
PPG	Planning Practice Guidance
PPG	Planning Practice Guidance
RPG	Registered Park and Garden
SA	study area(s)
SM	Scheduled Monument
WSI	Written Scheme of Investigation
ZTVs	Zones of Theoretical Visibility

Terminology

Attenuation pond zone	Zone within which the attenuation pond at the onshore project substation or Necton National Grid substation will be located.
Cable Relay Station	Primarily comprised of an outdoor compound containing reactors (also called inductors, or coils) and switchgear to increase the power transfer capability of the cables under the HVAC technology scenario as considered in the PEIR. This is no longer required for the project as the HVDC technology has been selected.
Indicative mitigation planting	Areas identified for mitigation planting at the onshore project substation and Necton National Grid substation.
Jointing pit	Underground structures constructed at regular intervals along the cable route to join sections of cable and facilitate installation of the cables into the buried ducts
Landfall	Where the offshore cables come ashore at Happisburgh South
Landfall compound	Compound at landfall within which HDD drilling would take place
Link boxes	Underground chambers or above ground cabinets next to the cable trench housing low voltage electrical earthing links.
Mobilisation area	Areas approx. 100 x 100m used as access points to the running track for duct installation. Required to store equipment and provide welfare facilities. Located adjacent to the onshore cable route, accessible from local highways network suitable for the delivery of heavy and oversized materials and equipment.
Mobilisation zone	Area within which the mobilisation area will be located.
National Grid new / replacement overhead line tower	New overhead line towers to be installed at the Necton National Grid substation.
National Grid overhead line modifications	The works to be undertaken to complete the necessary modification to the existing 400kV overhead lines
National Grid substation extension	The permanent footprint of the National Grid substation extension
National Grid temporary works area	Land adjacent to the Necton National Grid substation which would be temporarily required during construction of the National Grid substation extension.
Necton National Grid substation	The existing 400kV substation at Necton, which will be the grid connection location for Norfolk Vanguard
Onshore 400kV cable route	Buried high-voltage cables linking the onshore project substation to the Necton National Grid substation
Onshore cable corridor	200m wide onshore corridor within which the onshore cable route would be located as submitted for PEIR.
Onshore cable route	The 45m easement which will contain the buried export cables as well as the temporary running track, topsoil storage and excavated material during construction.
Onshore cables	The cables which take the electricity from landfall to the onshore project substation

Onshore project area	All onshore electrical infrastructure (landfall; onshore cable route, accesses, trenchless crossing technique (e.g. Horizontal Directional Drilling (HDD)) zones and mobilisation areas; onshore project substation and extension to the Necton National Grid substation and overhead line modification)
Onshore project substation	A compound containing electrical equipment to enable connection to the National Grid. The substation will convert the exported power from HVDC to HVAC, to 400kV (grid voltage). This also contains equipment to help maintain stable grid voltage.
Onshore project substation temporary construction compound	Land adjacent to the onshore project substation which would be temporarily required during construction of the onshore project substation.
Running track	The track along the onshore cable route which the construction traffic would use to access workfronts
The Applicant	Norfolk Vanguard Limited
The project	Norfolk Vanguard Offshore Wind Farm, including the onshore and offshore infrastructure
Transition pit	Underground structures that house the joints between the offshore export cables and the onshore cables within the landfall
Trenchless crossing zone (e.g. HDD)	Temporary areas required for trenchless crossing works.
Workfront	The 150m length of onshore cable route within which duct installation would occur

28 ONSHORE ARCHAEOLOGICAL DESK BASED ASSESSMENT

28.1 Introduction

28.1.1 Background

1. Royal HaskoningDHV has been commissioned by Norfolk Vanguard Limited. to undertake an Archaeological Desk Based (Baseline) Assessment (ADBA) as part of the Environmental Statement (ES) for the onshore project area of the proposed Norfolk Vanguard Offshore Wind Farm (herein 'the project').
2. The ADBA feeds into the ES chapter for onshore archaeology and cultural heritage, to be submitted as part of the DCO application in June 2018, as a key technical appendix.
3. This ADBA has been prepared in compliance with the Written Scheme of Investigation (WSI) for ADBA (Terrestrial Archaeology) prepared by Royal HaskoningDHV on behalf of Norfolk Vanguard Limited specifically for the project (Royal HaskoningDHV, 2017). The ADBA is a 'point in time' document prepared during the initial stages of the iterative project design process for the PEIR submission in October 2017. The project description, study areas, site visits and baseline information referred to herein have thus been refined and superseded by those set out in Chapter 28 Onshore Archaeology and Cultural Heritage.
4. Review and approval of the WSI was provided by Historic England (HE) and Norfolk County Council (NCC) Historic Environment Service (HES). HE's approval of the WSI was received via emails dated to the 04/05, 17/05 and 26/05 2017. NCC HES agreed verbally to the WSI as part of a face-to-face discussion following an Expert Topic Group Meeting conducted on the 02/02/2017 relevant to coastal, intertidal and nearshore archaeological considerations (discussed below).
5. The WSI was prepared following the Onshore Archaeology and Cultural Heritage Method Statement (Norfolk Vanguard Limited, 2017), originally submitted in draft to NCC HES and HE on the 25th January 2017, as part of the Evidence Plan Process and in advance of the first Expert Topic Group meeting for Onshore Archaeology and Cultural Heritage held on 1st February 2017.
6. A Scoping Report (Royal HaskoningDHV, 2016), preceding the Onshore Archaeology and Cultural Heritage Method Statement, was submitted to the Planning Inspectorate on the 3rd October 2016, with a subsequent Scoping Opinion received on the 11th November 2016.
7. Subsequent to the first Expert Topic Group Meeting (01/02/2017) a further meeting was arranged and took place on 02/05/2017 specific to coastal, intertidal and

nearshore archaeological considerations at the landfall options, and focusing on Happisburgh South. This included representatives from the Ancient Human Occupation of Britain (AHOB) and Pathways to Ancient Britain (PAB) Projects and discussed the need for a formalised survey-specific WSI to be prepared for the forthcoming archaeological monitoring and geotechnical site investigation works (see section 28.2.9).

8. The next Evidence Plan Process Expert Topic Group Meeting took place with NCC HES and HE in July 2017.

28.1.2 Development Proposal

9. The project comprises both offshore and onshore elements. Offshore, two distinct areas of project have been proposed, comprising Norfolk Vanguard East (NV East) and Norfolk Vanguard West (NV West), connected to the shore via offshore export cables. Onshore, various elements of infrastructure will be required in order to connect the wind farm to the national grid at the Necton National Grid substation. The onshore project area will comprise:

- Landfall;
- One cable relay station (CRS) (if required under a HVAC option). There are currently two location options being considered. This will be refined to include one CRS location for the ES and DCO application submission in June 2018;
- Onshore underground cables;
- Onshore project substation; and
- Extension to the existing Necton National Grid substation and overhead line modifications.

28.1.3 Purpose of this Document

28.1.3.1 Aims

10. The aim of this ADDBA is to outline, as far as is possible from existing information, the nature, extent and significance of the archaeology and cultural heritage (historic environment) baseline resource within the proposed onshore project study area and, where relevant, its immediate surroundings.

28.1.3.2 Objectives

11. The specific aim of this baseline ADDBA is further defined via the application of the following objectives:
 - To outline the known and potential heritage assets within the site, based on a review of existing information in order to provide an archaeological and historical baseline context within a defined study area;

- To assess the significance of the known and potential heritage assets through a weighted consideration of their valued components and to provide a consideration of the contribution that setting has on the significance of heritage assets, where relevant; and
 - To identify the potential impacts of the proposed project upon heritage assets and their setting as part of a high-level assessment.
12. More specific reference to and assessment of heritage significance and impact significance is detailed within Chapter 28 Onshore Archaeology and Cultural Heritage of the ES. The ADBA focuses predominantly on establishing the archaeology and cultural heritage baseline conditions of the onshore project area.

28.1.4 Scope

13. This ADBA details the baseline environment with respect to onshore archaeology and cultural heritage where relevant to the project. It incorporates relevant archaeological assessment data available to date, including desk-based research, aerial photographic and LiDAR data assessment (Annex 28.1.3) and an initial settings assessment (section 28.5). Recommendations that arise from the result of this assessment are included as part of ES Chapter 28 Onshore Archaeology and Cultural Heritage and are beyond the scope of this document.

28.2 Methodology

28.2.1 Introduction

14. The following methodology has been designed in a manner consistent with good practice professional guidance outlined by the Chartered Institute for Archaeologists' (CIfA) Standards and guidance for historic environment desk-based assessment (CIfA, 2014).

28.2.2 The Study Area

15. For the purposes of this ADBA, two principal study areas (SA) have been established, defined as follows:
- **Non-designated Heritage Assets study area:** defined by a 500m boundary around (either side of) the 200m onshore cable corridor easement, CRS and onshore project substation and the Necton National Grid extension works including overhead line modifications.
 - **Designated Heritage Assets study area:** defined by a 1km boundary around the 200m onshore cable corridor easement, CRS and onshore project substation and the Necton National Grid extension works including overhead line modifications.

16. In line with the WSI for the ADBA (Royal HaskoningDHV, 2017), with regards to the non-designated heritage assets, an initial 1km study area was placed around the CRS search areas and onshore project substation search area in order to provide a record of heritage assets which served to both inform the wider baseline context and to assist heritage setting considerations. The study area as presented in this appendix has been defined based on the project description in June 2017. Due to the ongoing refinement of the onshore project area, this has since been refined down, however the data and coverage is still considered to be valid.
17. Potential setting impacts (see section 28.5 and Annex 28.1.1) such as those arising from above ground infrastructure will be looked at over a wider area, and will tie-in with the Landscape and Visual Impact Assessment (LVIA) process and tools kits such as Zones of Theoretical Visibility (ZTVs) and photomontages, once produced and where necessary (see Chapter 29 Landscape and Visual Impact Assessment).

28.2.3 Sources

28.2.3.1 Documentary and internet sources

18. The following documentary and internet sources were consulted in order to compile this ADBA:
 - The Norfolk Historic Environment Record (NHER), including records of previous archaeological surveys and investigations (events) (data received 10/05/2016);
 - The National Record of the Historic Environment (NRHE) and the National Heritage List for England online (<http://www.historicengland.org.uk/listing/the-list/>) maintained by HE (accessed January to May 2017);
 - The Norfolk Record Office;
 - Regional, Local and Period Archaeological Studies and Journals, including the East Anglia Archaeology and Norfolk Archaeology Journal Series (referenced in section 28.7);
 - The Archaeology Data Service (ADS);
 - Existing and available geotechnical data (e.g. boreholes / trial pits) (see section 28.2.9);
 - The Ancient Human Occupation of Britain (AHOB) and Pathways to Ancient Britain (PAB) Projects, with respect to Happisburgh and known sites of international importance, associated with the 'Cromer Forest Bed deposits';
 - The Environment Agency's removal of failed sea defences – archaeological evaluation report re: Happisburgh (Birks, 2016);
 - Other documentary sources relevant to the archaeological and historical background of the study area (referenced in section 28.7).

28.2.3.2 Cartographic sources

19. A number of historic maps were reviewed in order to undertake high-level historic map regression of the study area as presented this ADBA, including Enclosure and Tithe maps and 1st, 2nd and later edition Ordnance Survey maps. Cartographic data were sought from the following sources:

- The NHER;
- The Norfolk Record Office; and
- NCC's Historic Map Explorer (<http://www.historic-maps.norfolk.gov.uk/mapexplorer/>).

20. Historic maps have been requested as part of Envirocheck searches, which provides data on amongst other things land quality conditions and land contamination, required for other environmental and / or engineering purposes. This data has not been scrutinised at the time of compiling this baseline ADBA. This historic map data will be subject to a detailed examination as part of the ongoing development of the full ES chapter and DCO application to be submitted in June 108.

28.2.3.3 Aerial photographic data

21. This baseline ADBA includes the results of the aerial photographic data assessment, undertaken by Air Photo Services Ltd. (APS, 2017). The APS report and accompanying figures are also included in full as Annex 28.1.3.

22. Aerial photographs can be very useful for identifying and / or assisting in the interpretation and identification of heritage assets and archaeological remains. The following sources were consulted in order to compile the aerial photographic data assessment:

- NHER;
- HE Archive, Swindon;
- Available online images at Google Earth and Bing;
- National Mapping Programme (NMP) – the Norfolk Coast (including the Rapid Coastal Zone Assessment) / NMP coverage from relevant in-land areas; and
- The APEM Photographic Survey (Flyover, 2017).

23. Further details regarding the methodology adopted for the aerial photographic data assessment are provided in Annex 28.1.3.

28.2.3.4 Light Detection and Ranging (LiDAR)

24. This baseline ADBA includes the results of the LiDAR data assessment, also undertaken by Air Photo Services Ltd. (APS, 2017), and is also included in full as Annex 28.1.3. LiDAR is a remote sensing technique and stands for 'Light Detection And Ranging'. The technique uses an active laser sensor, which sends and receives

rapid pulses of laser light from an airborne aircraft (sometimes known as Airborne Laser Scanning or ALS). The pulses of laser light strike the surface of the earth and are reflected back to the aircraft. The time taken for a pulse of light to reach the ground and return is recorded by the sensor, which allows the three dimensional (x, y, z) location of a point to be determined. As such, LiDAR data can produce horizontally and vertically accurate elevation measurements, thereby enabling archaeological sites which survive as upstanding earthworks to be mapped. LiDAR data can also provide a greater insight into the surroundings of already known archaeological remains and can be used in conjunction with other methods such as aerial photographic assessment.

25. The assessment of LiDAR data which informs this baseline ADBA was based on freely available data from the Environment Agency, reviewed in conjunction with aerial photographic data.
26. Further details regarding the methodology adopted for the LiDAR data assessment are provided in Annex 28.1.3.

28.2.4 Data Handling

27. Of the sources outlined in section 28.2.3, those with spatial data were incorporated into a project geographic information system (GIS) using ArcGIS 10.5 so that they could be spatially analysed. The data were subsequently compiled into two gazetteers, one for designated heritage assets (Annex 28.1.1) and another for non-designated heritage assets, which also covers where monuments and find spots have been recovered / identified during specifically planned previous archaeological events (Annex 28.1.2). Designated heritage assets were assigned a project-specific ID number in a numerical sequence between 1 and 362 and **1699 to 1701**, and non-designated heritage assets between 363 and 1698. At this baseline ADBA stage it is known that there are some duplicated records between the two datasets. For the purposes of this report, the gazetteers are compiled and illustrated in British National Grid. Information from the sources summarised in section 28.2.3 of this document, relating to the archaeological and cultural heritage, informed the baseline establishment work, where relevant.

28.2.5 Chronology

28. Archaeological, cultural and historic material is generally studied within a framework of 'periods' or 'ages' that reflect the activities and cultural changes taking place over time. Dates are referred to as BC (before Christ), BP (before present) or AD (*Anno domini*) within the text. BP dates are used for periods of time older than circa 10,000 years ago whereas BC and AD affectively refer to calendar years.

29. Archaeological periods are broadly defined by the following date ranges:

- Palaeolithic: 960,000 BP – 8,500 BC
- Mesolithic: 8,500 – 4,000 BC
- Neolithic: 4,000 – 2,200 BC
- Bronze Age: 2,200 – 700 BC
- Iron Age: 700 BC – AD 43
- Romano-British: AD 43 – 410
- Early medieval (Saxon): AD 410 – 1066
- Medieval: AD 1066 – 1499
- Post-medieval: AD 1500 – 1799
- 19th Century: AD 1800 – 1899
- Modern: AD 1900 – present day.

28.2.6 Setting Assessment Methodology

30. In this baseline ADBA the methodology for assessing potential development effects through the alteration of a heritage asset's setting addresses Step 1 of HE's guidance on the Setting of Heritage Assets: Historic Environment Good Practice Advice in Planning Note 3 (HE, 2015a); to identify those heritage assets whose settings might be affected by a given development. This will be of particular relevance to the CRS, onshore project substation, extension of the Necton National Grid substation including overhead line modifications, as well as areas of HDD and mobilisation zones. This approach is also in accordance with the NPPF and associated Planning Practice Guidance (PPG): Conserving and enhancing the historic environment (DCLG, 2012 and 2014).
31. The heritage settings assessment (section 28.5 and Annex 28.1.1) identifies and briefly describes the designated heritage assets, located within the defined study area around above ground infrastructure in the onshore project area associated with the project (CRs, onshore project substation and extensions to Necton National Grid substation including overhead line modifications). Initially, the study area was established within a 1km buffer around the entire onshore project area (section 28.2.2). This area may yet be extended, where necessary, based on the Landscape and Visual Impact Assessment (LVIA) process and the associated proposed production of tool kits, such as Zones of Theoretical Visibility (ZTV) and photomontages (for select identified viewpoints), once produced. Any study area extensions will be further informed by and reflect the topography of the landscape within and through which the project infrastructure will be constructed and operated.

32. The heritage settings assessment initially focusses on the main, most highly designated heritage assets (i.e. Scheduled Monuments, Grade I and II* Listed Buildings, Conservation Areas and Historic Parks and Gardens). More detailed attention was given to those assets in the immediate vicinity of the proposed above ground infrastructure and any clear lines of sight both from the north and south up and down the Norfolk Coast in respect to the cable relay station options. Particular reference is also given to those assets of significant height or those situated on particularly high ground, as this increases the chances of long range views (visual links) from such assets towards the above ground infrastructure in the onshore project area and vice versa.
33. Grade II Listed Buildings were also considered as part of the heritage settings baseline assessment. Assets considered included those of particular note or concern or those located within the 'immediate' vicinity of the proposed above ground infrastructure options. These assets are not generally described in the same level of detail as other more highly designated assets.
34. The heritage settings assessment was further supplemented by data attained from a two day site visits to various heritage assets whose settings were regarded as potentially being affected by the proposed project. Site visits were also undertaken with a view to considering/establishing the extent to which setting is considered to contribute to the significance of those heritage assets identified and under consideration.
35. The methodology described above was devised with the purpose of facilitating a sufficiently early understanding of the designated, and any key select / applicable non-designated, heritage assets. This enables any potential setting impacts of above ground infrastructure in the onshore project area to be adequately assessed in Chapter 28 Onshore Archaeology and Cultural Heritage Chapter of the ES.

28.2.7 Setting Assessment and Significance

36. The methodology for establishing the contribution that setting makes to the significance of the key identified heritage assets, and where and to what extent the proposed project infrastructure forms part of the setting of the identified assets, has been discussed in consultation with NCC HES and HE, as part of feedback from the Scoping Report (Royal HaskoningDHV, 2016), Method Statement (Norfolk Vanguard Limited, 2017) and the Evidence Plan Process Expert Topic Group Meetings (01/02/2017). The next meeting is planned for 19/07/2017.

37. The setting of a heritage asset is defined in the NPPF (Department of Communities and Local Government, 2012) as *“the surroundings in which a heritage asset is experienced. Its extent is not fixed and may change as the asset and its surroundings evolve. Elements of a setting may make a positive or negative contribution to the significance of an asset, may affect the ability to appreciate that significance or may be neutral.”*
38. Significance is defined in the NPPF Annex 2 as *“the value of a heritage asset to this and future generations because of its heritage interest. That interest may be archaeological, architectural, artistic or historic. Significance derives not only from a heritage asset’s physical presence, but also from its setting.”*
39. The assessment of the significance of heritage assets within this report has been undertaken in accordance with the criteria set out in Conservation Principles, Policies and Guidance for the Sustainable Management of the Historic Environment (English Heritage, 2008). The guidance provides a comprehensive framework for the sustainable management of the historic environment, wherein ‘Conservation’ is defined as the process of *‘managing change to a significant place and its setting in ways that will best sustain its heritage values, while recognising opportunities to reveal or reinforce those values for present and future generations’*. Within this document and more specifically the ES (Chapter 28 Onshore Archaeology and Cultural Heritage), significance is weighted by consideration of the potential for the asset to demonstrate the following value criteria:
- **Evidential value.** Deriving from the potential of a place to yield evidence about past human activity (English Heritage, 2008: 28) and primarily associated with physical remains or historic fabric.
 - **Historical value.** Deriving from the ways in which past people, events and aspects of life can be connected through a place to the present (English Heritage, 2008: 28). This can derive from particular aspects of past ways of life. Illustrative historical value provides a direct (often visual) link between past and present people, while associative historical value provides an association with notable families, persons, events or movements.
 - **Aesthetic value.** Deriving from sensory and intellectual stimulation and including design value, i.e. *“aesthetic qualities generated by the conscious design of a building, structure or landscape as a whole”* (English Heritage, 2008: 30). It may include its physical form, and how it lies within its setting. It may be the result of design, or an unplanned outcome of a process of events.
 - **Communal value.** Deriving from the meanings of a place for the people who relate to it, or for whom it figures in their collective experience or memory. Communal values are closely bound up with historical (particularly associative)

and aesthetic values, but tend to have additional and specific aspects (English Heritage, 2008: 31).

40. The significance of a heritage asset is typically derived from a combination of some or all of these values, and the setting of a heritage asset can contribute to, or detract from, any of these four values.

28.2.8 Field Reconnaissance Survey

28.2.8.1 Target approach

41. This baseline ADBA is supported by information attained from targeted 'heritage specific' site walkover and site visits (to date representing two full days of site visits). Additional site visits will be undertaken the results from which will be included within the ES (Chapter 28 Onshore Archaeology and Cultural Heritage).
42. Site walkovers have so far been targeted on areas flagged from the desk-based baseline review as being particularly sensitive with the focus to date being on heritage setting considerations.
43. Site visits were undertaken to specific designated and select non-designated heritage assets identified thus far as having the most obvious heritage setting implications. A heritage specific site visit was undertaken as part of the heritage settings assessment included within this ADBA and associated ES (Chapter 28 Onshore Archaeology and Cultural Heritage) on the 11th and 12th April 2017.

28.2.8.2 Recording methodology

44. A written and photographic record was compiled during site visits on an 'asset by asset', and sometimes 'area by area', basis.

28.2.9 Archaeological Monitoring of Geotechnical Site Investigations

45. A programme of geoarchaeological monitoring of ground investigation works for the proposed onshore cable route (landfall and key crossing locations) is anticipated to start in the week commencing the 26th June 2017.
46. In summary, the investigation will comprise the monitoring of coring activity and assessment of boreholes logs, with a focus on possible landfall sites at the coast and at seven key crossing locations, where the proposed current onshore cable corridor intersects major transport routes or waterways where trenchless (e.g. Horizontal Directional Drilling – HDD) methods will be required. The investigation will also examine ground conditions in two locations at the proposed Happisburgh South Landfall Option. A more detailed methodology is provided in a separate WSI (forthcoming) for the geoarchaeological watching brief (Wessex Archaeology, 2017).

47. In addition to data retrieved from coring as part of the geoarchaeological watching brief, the assessment will also take into consideration any existing and available geotechnical data (e.g. previous boreholes / trial pits, from the BGS or similar) to inform an understanding the presence or absence of deposits of archaeological and / or geoarchaeological potential, where relevant. Borehole data assessed as part of the coastal defence removal works at Happisburgh will also be incorporated in this regard (Birks, 2016).

28.2.10 Defining Impact Significance

48. As noted above in section 28.1.3.2, more specific reference to and assessment of both heritage significance and impact significance will be undertaken within Chapter 28 Onshore Archaeology and Cultural Heritage of the ES, as opposed to within this baseline ADDBA (Technical Appendix), which focuses predominantly on establishing and summarising the archaeology and cultural heritage baseline conditions of the proposed onshore project infrastructure areas.

28.2.11 Assumptions and Limitations

49. Data used to compile this report primarily consists of secondary, pre-existing information derived from a variety of sources. The assumption is made that the secondary data, as well as that derived from other secondary sources, is reasonably accurate.
50. The records held by the sources used in this assessment are not a record of all surviving heritage assets, rather a record of the discovery of a range of archaeological and historical components of the historic environment for the study area. The information held within these sources is not complete and does not preclude the subsequent discovery of further elements of the historic environment that are, at present, unknown.

28.2.12 Copyright

51. This report may contain material that is non-Royal HaskoningDHV copyright (e.g. Ordnance Survey, British Geological Survey, Crown Copyright), or the intellectual property of third parties, which is for non-public reproduction. Users remain bound by the conditions of the Copyright, Designs and Patents Act 1988 with regard to multiple copying and electronic dissemination of the report within the public realm.

28.3 Legislation, Policy and Guidance

28.3.1 Legislation

28.3.1.1 Ancient Monuments and Archaeological Areas Act (1979) (as amended)

52. Under the terms of the Act, an archaeological site or historic building of national importance can be designated as a Scheduled Monument and is registered with the Department of Culture, Media and Sport (DCMS). Any development that might physically affect a Scheduled Monument is subject to the granting of Scheduled Monument Consent. HE advises the government on individual cases for consent and offers advice on the management of Scheduled Monuments.

53. There are seven Scheduled Monuments within the study area (see section 28.4.2).

28.3.1.2 Planning (Listed Buildings and Conservation Areas) Act (1990)

54. Statutory protection for Listed Buildings and Conservation Areas, and their settings, is provided under the Planning (Listed Buildings and Conservation Areas) Act. A Listed Building is that which is seen to be of special architectural or historic interest, and a Conservation Area comprises an area of special architectural or historic interest, the character or appearance of which is desirable to preserve or enhance.

55. A Listed Building may not be demolished, altered or extended in any manner which would affect its character without Listed Building Consent being granted by either HE (who are responsible for Grade I and II* Listed Buildings, and proposals relating to demolition of Grade II Listed Buildings) or the relevant Local Planning Authority's Conservation Officer, or equivalent (who is / are responsible for Grade II Listed Buildings). There are three grades of listing (in descending order):

- Grade I: buildings of exceptional interest;
- Grade II*: particularly important buildings of more than special interest; and
- Grade II: buildings of special interest, warranting every effort to preserve them.

56. There are 342 Listed Buildings and 11 Conservation Areas within the study area (see section 28.4.2).

28.3.1.3 Historic England Register of Parks and Gardens

57. The Register of Parks and Gardens of Special Historic Interest in England is maintained by HE and divides sites into three grade bands similar to those used for Listed Buildings.

58. There are three registered Parks and Gardens within the study area (see section 28.4.2).

28.3.2 National Planning Policy Framework

59. The National Planning Policy Framework (NPPF) was published by the Department for Communities and Local Government (DCLG) in March 2012, replacing Planning Policy Statement 5. Provision for the historic environment is principally given in Section 12: Conserving and enhancing the historic environment of the NPPF, which directs Local Planning Authorities to set out *“a positive strategy for the conservation and enjoyment of the historic environment, including heritage assets most at risk through neglect, decay or other threats. In doing so, they should recognise that heritage assets are an irreplaceable resource and conserve them in a manner appropriate to their significance.”* (Department for Communities and Local Government, 2012a).
60. The aim of NPPF Section 12 is to ensure that Regional Planning Bodies and Local Planning Authorities, developers and owners of heritage assets adopt a consistent and holistic approach to their conservation and to reduce complexity in planning policy relating to proposals that affect them.
61. To summarise, government guidance provides a framework which:
- recognises that heritage assets are an irreplaceable resource;
 - requires applicants to provide proportionate information on the significance of heritage assets affected by the proposals and an impact assessment of the proposed development on that significance;
 - takes into account the desirability of sustaining and enhancing the significance of heritage assets and their setting;
 - places weight on the conservation of designated heritage assets (which include World Heritage Sites, Scheduled Monuments, Listed Buildings, Protected Wreck Sites, Registered Parks and Gardens, Registered Battlefields or Conservation Areas); and
 - requires developers to record and advance understanding of the significance of any heritage assets to be lost (wholly or in part) in a manner proportionate to their importance and impact, and to make this evidence (and any archive generated) publicly accessible.
62. Local planning authorities are urged to request applicants to describe the significance of any heritage assets affected by a proposed development, including any contribution to the assets’ significance made by their setting. The level of detail required in the assessment should be proportionate to the assets’ importance and no more than is sufficient to understand the potential impact of the proposal on their significance.

63. Further information and guidance on how national planning policy is to be interpreted and applied locally is provided in the Planning Practice Guide (PPG) under the section Conserving and Enhancing the Historic Environment (Department for Communities and Local Government 2012b).

28.3.3 National Policy Statements

64. This baseline ADBA was carried out in support of the ES which has been undertaken in a manner consistent with the National Policy Statement (NPS) for energy infrastructure, including the Overarching NPS for Energy (EN-1) (Department of Energy and Climate Change, 2011a) and the NPS for Renewable Energy Infrastructure (EN-3) (Department of Energy and Climate Change, 2011b).
65. EN-1 sets out national policy for energy infrastructure, and the importance of archaeological assessment in the development process.
66. EN-3, considered in conjunction with the overarching NPS (EN-1), provides the primary basis for decisions by the Planning Inspectorate on renewable energy infrastructure development applications. EN-3 sets out the importance of the historic environment and the ways in which it can be impacted by development and outlines guidance for application assessments, Planning Inspectorate decision-making and mitigation measures.

28.3.4 Historic Environment Good Practice Advice

67. In March 2015, HE published new Historic Environment Good Practice Advice (GPA), which provides supporting information on heritage industry good practice, particularly looking at the principles of how national planning policy and guidance can be more effectively put into practice. The GPAs follow the main themes of the planning system and other key issues with respect to good decision-making affecting heritage assets. These include:
- The Historic Environment in Local Plans: Historic Environment Good Practice Advice in Planning Note 1 (HE, 2015b);
 - Managing Significance in Decision-Taking in the Historic Environment: Historic Environment Good Practice Advice in Planning Note 2 (HE, 2015c);
 - The Setting of Heritage Assets: Historic Environment Good Practice Advice in Planning Note 3 (HE, 2015a).

28.3.5 Local Policies

68. The study area transects three local authority districts, comprising North Norfolk, Broadland and Breckland.

28.3.5.1 North Norfolk: Local Development Framework - Core Strategy (North Norfolk District Council 2008, Updated 2012)

69. This document sets out the key elements of the planning framework for North Norfolk, covering the period to 2021. Policies therein considered to be relevant to the project with respect to archaeology and cultural heritage are as follows:

28.3.5.1.1 *Policy EN 8: protecting and Enhancing the Historic Environment.*

70. Development proposals, including alterations and extensions, should preserve or enhance the character and appearance of designated assets, other important historic buildings, structures, monuments and landscapes, and their settings through high quality, sensitive design. Development that would have an adverse impact on their special historic or architectural interest will not be permitted.

28.3.5.2 Greater Norwich Development Partnership – Joint Core Strategy (JCS) for Broadland, Norwich and South Norfolk (adopted March 2011, amendments adopted January 2014)

71. The Greater Norwich JCS sets out the overarching strategy to growth across the Broadland District Council, Norwich City Council and South Norfolk County Council area to 2026. It therefore forms part of the Broadland local plan. The policies set out within the Greater Norwich JCS and relevant to the project with respect to archaeology and cultural heritage are outlined below.

28.3.5.2.1 *Policy 1: Addressing climate change and protecting environmental assets*

72. The built environment, heritage assets, and the wider historic environment will be conserved and enhanced through the protection of buildings and structures which contribute to their surroundings, the protection of their settings, the encouragement of high-quality maintenance and repair and the enhancement of public spaces.

73. In addition to the policy above, two planning objectives which form part of the monitoring framework for the Broadland part of the Norwich Policy Area are also considered relevant:

- Spatial Planning Objective 8: To positively protect and enhance the individual character and culture of the area; and
- Spatial Planning Objective 9: To protect, manage and enhance the natural, built and historic environment, including key landscapes, natural resources and areas of natural habitat or nature conservation value.

28.3.5.3 The Broadland Development Management Development Plan Document

74. The Development Management Development Plan Document (DPD) aims to further the objectives set out in the National Planning Policy Framework (NPPF) and the Joint Core Strategy (Broadland, Norwich and South Norfolk). The following policies

are considered relevant to the project with respect to archaeology and cultural heritage:

28.3.5.3.1 Policy EN2 – Landscape

75. In order to protect the character of the area, development proposals should have regard to the Landscape Character Assessment SPD and, in particular, consider any impact upon as well as seek to protect and enhance where appropriate:

- Gaps between settlements;
- Visually sensitive skylines, hillsides and valley sides and important views including the setting of the Broads Area;
- Nocturnal character;
- Conservation Areas;
- Scheduled Ancient Monuments;
- Historic Parks and Gardens; and
- Green spaces including natural and semi-natural features as well as geological / geomorphological features which make a significant contribution towards defining the character of an area.

28.3.5.4 Breckland: Adopted Core Strategy and Development Control Policies Development Plan Document

76. The Breckland Core Strategy, adopted in 2009, outlines the vision and overall objectives for development in Breckland up to 2026. It also contains the district-wide Development Control policies for Breckland that will inform future planning decisions. Policies considered relevant to the project with respect to archaeology and cultural heritage are outlined below.

28.3.5.4.1 Policy DC17: Historic Environment

77. The built environment, particularly statutorily Listed Buildings and Conservation Areas, should be protected and enhanced.

28.4 Archaeological and Historical Background (Baseline Environment)

28.4.1 Introduction

78. This section provides an account of the designated and non-designated heritage assets within the study area. Starting with the designated heritage assets by designation type and then continuing with non-designated heritage assets in chronological order.

28.4.2 Designated Heritage Assets

79. There are 363 designated heritage assets within the study area (see Annex 28.1.1 and Figure 28.1, Maps 1 - 13), comprising seven Scheduled Monuments (SMs) (1-7), three Registered Parks and Gardens (8-10), 342 Listed Buildings¹ (11-351; 1699-1701) and 11 Conservation Areas (352-362). This section provides a short summary of these designated heritage assets. As the project intends to avoid all designated heritage assets, no direct physical impacts are anticipated to occur. These assets will therefore predominantly form part of the settings assessment (see section 28.5 and Annex 28.1.1), in which they will be considered in greater detail so that any non-physical impacts resulting from the project can be more fully understood.

28.4.2.1 Scheduled Monuments

80. Of the seven Scheduled Monuments in the study area, three can be regarded as being located in the eastern extent of the study area (1-3). Bromholm Priory (1) is located within the Bromholm area and is the site of a Cluniac Priory founded in 1113. The north transept, chapter house, part of the dormitory and two gatehouses comprise the extant remains at the site, with cropmarks indicating a larger (more widespread) original extent.



¹ An updated dataset for designated heritage assets was received following the initial gazetteer compilation, which saw the inclusion of three additional Listed Buildings. As ID numbering had already been assigned, it was not possible to retain a consecutive numbering system with these heritage assets assigned a number at the end of the sequence.

Plate 28.1 Bromholm Priory (1)

81. The Great Barn (2) is located in Paston, some 1.4km to the north-west of Bacton. The barn was built by William Paston in 1581 and is recorded to be one of the largest in the country. The third Scheduled Monument located within the eastern extent of the study area is the Cross in St. Giles’s Churchyard (3), located in Colby. St. Giles’s Church was built c. 1300, and extended in the 15th century. Although the church itself is designated as a Grade II* Listed Building, the stone cross located close to the south porch in the churchyard is designated in its own right as a Scheduled Monument.



Plate 28.2 Cross in St. Giles’s Churchyard (3)

82. There are four further Scheduled Monuments in the western extent of the study area (4-7). Wendling Abbey (4), located in Wendling in the western extent of the study area, is the site of a Premonstratensian Abbey founded in or before 1267. Extant remains are confined to foundations protruding through the turf, although no buildings are discernible.



Plate 28.3 Wendling Abbey (4)

83. A double moated site at Huntingfield Hall (5), to the north-east of Bradenham has also been scheduled. The eastern moat contained the 17th century Huntingfield Hall, that was later demolished in 1860. Medieval pottery dating to the 13th or 14th century has been found in the field to the north of the moats. An additional moated site designated as a Scheduled Monument is located 430m south-west of Bradenham Hall (6). The final Scheduled Monument located within the western extent of the study area comprises Mona Hill (7), a large Bronze Age round barrow located just over 1km south-east of Necton.

28.4.2.2 Registered parks and gardens

84. The gardens at Happisburgh Manor (8) are located in the eastern extent of the study area at Happisburgh. The gardens were laid out in 1900 around Happisburgh Manor and are compartmented, comprising a hedged tennis court, a brick floored terrace, summer houses and a kitchen garden. The remaining Registered Parks & Gardens are located in the approximate centre of the study area and comprise the mid-18th century landscape park and 20th century topiary garden at Salle Park (9) to the north-east of Cawston; and the 17th and 18th century formal gardens with later developments dating to the 19th and 20th century at Blickling Hall (10).



Plate 28.4 Blickling Hall (10 / 23) RPG and Grade I Listed Building

85. The Registered Parks and Gardens all have associated Listed Buildings, which are outlined separately below, and in Annex 28.1.1 – representing the Designated Assets Gazetteer and initial heritage settings write up.

28.4.2.3 Listed buildings

86. The 342 Listed Buildings in the study area can be sub-divided as follows:
- Grade I Listed Buildings: comprising 26 designated heritage assets (**11-36**);
 - Grade II* Listed Buildings: comprising 23 designated heritage assets (**37-59**); and
 - Grade II Listed Buildings: comprising 292 designated heritage assets (**60-351; 1699-1701**).
87. Although the Listed Buildings show a scattered distribution across the full extent of the study area, there are some areas in which a notable concentration of such heritage assets occur. Such concentrations are commonly observed in association with historical towns and / or settlements adjacent to the proposed onshore works (infrastructure areas). The town of Reepham provides one such example, in which a large number of buildings dating to the post-medieval period are known to have survived (Fillery-Travis, 2007a). Moving eastwards, the towns of Cawston, Aylsham, Blickling and North Walsham also show notable concentrations of Listed Buildings.

88. North Walsham is of particular interest in this regard, as a disastrous fire in 1600 is recorded to have destroyed many of the houses in the town (Aldridge, 2006). As such, many of the buildings within the town post-date 1600. Perhaps unsurprisingly, the concentrations of Listed Buildings outlined above commonly reside in areas designated as Conservation Areas (see section 28.4.2.4); defined as areas designated for their special architectural and historic interest.
89. The remaining Listed Buildings within the study area are sited in a seemingly more sporadic way, with relatively minor concentrations observed in Happisburgh, Bacton and Bromholm to the east and Little Fransham and Necton to the west. It is, however, noteworthy that some prominent towns adjacent to the proposed onshore cable route largely fall beyond the parameters of the study area; with their town centres not represented amongst the designated heritage assets considered for / within this ADBA. These include the historic cores of Dereham and Swanton Morley. The designation of the Dereham Conservation Area for instance indicates that many more Listed Buildings are likely to exist within this area, that are just beyond the limits of the study area.

28.4.2.4 Conservation Areas

90. The following 11 Conservation Areas, running from the landfall to the onshore project substation, to varying degrees intersect the study area:
- Happisburgh (352);
 - Bacton (353);
 - North Walsham (354);
 - Aylsham (355);
 - Blickling (356);
 - Ingworth (357);
 - Mannington & Wolterton (358);
 - Cawston (359);
 - Reepham (360);
 - Dereham (361); and
 - Necton (362).
91. Blickling (356) and Mannington & Wolterton (358) are unusual in some respects being as they are very large 'rural' Conservation Areas, as opposed to the general trend of Heritage Conservation Areas commonly representing the historic cores of settlements, towns and villages. These Conservation Areas directly adjoin each other and also the Conservation Areas of Aylsham (355) and Ingworth (357).

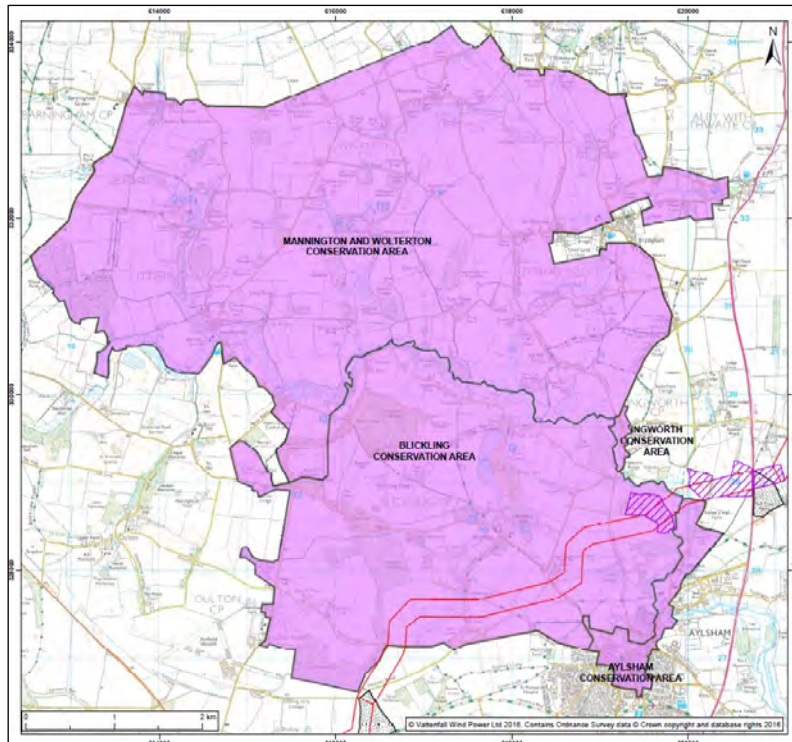


Plate 28.5 Conservation Areas Overview (North-West of Aylsham).

Showing Conservation Areas in relation to the proposed onshore cable route (red outline) and the proposed HDD areas (hashed purple areas).

92. Some of the Conservation Areas are discussed in a greater level of detail as part of the Settings Assessment (section 28.5 and Annex 28.1.1).

28.4.3 Non-designated Heritage Assets

93. There are 1336 non-designated heritage assets within the study area (see Annex 28.1.1, Figure 28.2 – Maps: 1 - 30), some of which do represent duplicates of the designated heritage assets at this baseline ADBA stage. These assets have been assessed alongside various source material outlined in section 28.2.3 and referenced in section 28.7 in order to inform an archaeological and historical baseline account of the study area established.
94. Due to the extensive linear footprint of the onshore elements of the proposed Norfolk Vanguard project, which extends across the North Norfolk, Broadland and Breckland districts of Norfolk, the following baseline account provides a broad narrative of archaeological and historical information with a focus on the various principal towns and / or settlements adjacent to the cable route corridor, where relevant, particularly from the medieval period onwards; in which the majority of towns are historically recorded to have originated. The following towns and / or settlements have been identified as focal points throughout this review:

- Happisburgh;
 - Walcott;
 - North Walsham;
 - Aylsham;
 - Cawston;
 - Reepham;
 - Swanton Morley;
 - Dereham; and
 - Necton.
95. This approach diverts away from a historical account of this (arbitrarily / development focused and defined) ‘region / area’ of Norfolk as a whole, which is beyond the scope of this project, to encapsulating key areas of historical and archaeological interest along the proposed onshore cable route, thus providing a context for known heritage assets, as well as the potential for as yet undiscovered assets to be present within the study area. The baseline account retains the chronological framework typical of archaeological and historical baseline accounts. Due to the broadly variable and limited nature of known finds and monuments / sites, which predate the medieval period within the study area, the baseline review for these periods is dictated by the availability of assets / information which may, at times, divert discussion away from the focal points outlined above to other areas of archaeological interest along and in the immediate vicinity of the route.
96. The following review includes a discussion of various non-designated heritage assets within the study area, including those within and beyond the proposed development boundary. Where an asset is discussed and lies within the proposed development boundary, this is stated within the text. Not all assets are discussed within the text, but all are tabulated within Annex 28.1.2.

28.4.3.1 Prehistoric

97. The prehistory of the study area is directly linked to a series of glacial and interglacial phases and associated marine transgressions and regressions, which have resulted in changes to the environment across the region.
98. The earliest evidence of hominin (early human) activity in the immediate environs of the study area is recorded at Happisburgh, comprising a footprint surface found in Early Pleistocene estuarine muds (**367**). The estuarine sediments at Happisburgh form part of the Hill House Formation, which has been dated between 1 and 0.78 million years ago (My), with the footprints indicative of estimated body dimensions that fall within the range of evidence from ‘*Homo antecessor*’ fossils (Ashton *et al.*, 2014: 11). These footprints preserve indirect anatomical evidence of these first hominins in northern Europe.

99. Further evidence from Happisburgh includes a lithic assemblage (c. 970,000 BP) dating to the Lower Palaeolithic at Happisburgh Site 3 (Parfitt *et al.*, 2010) and a lithic working and butchery site at Happisburgh Site 1 (**372**) (c. 700,000-500,000 BP), representative of activity near the shore of a North Sea estuarine landscape. At that time the North Sea acted as a large basin estuary, which drained many major European rivers at the time.
100. On the basis of discoveries at Happisburgh and those at Pakefield, Suffolk (c. 700,000 BP) (Parfitt *et al.*, 2005), East Anglia is recognised as an internationally important region for Lower Palaeolithic archaeology. These sites fall within a date range of the British Cromerian sequence (> MIS 13), and thus pre-date the Anglian glaciation (478,000-423,000 BP; MIS 12). The Anglian glaciation would have concealed the study area, with ice sheets reaching as far south as the north Cornwall coast and the Thames Valley (Wymer, 1999:17), with sea levels an estimated 130m below present day levels. The Hoxnian interglacial (423,000-380,000 BP; MIS 11) saw the return of more temperate conditions. During this period, Britain formed part of a huge peninsula of north-western Europe, with the now-submerged regions of the North Sea forming extensive low-lying estuaries, major river systems, plain and rolling hills (Wessex Archaeology, 2015). Artefactual evidence of this date includes the Clactonian and Acheulian flint industries.
101. There are 12 non-designated heritage assets recorded by the NHER as being of definitive Lower Palaeolithic date, ten of which represent find spots for the discovery of eight handaxes (**363-6**, **370-1** and **373-4**), a flint flake (**368**) and flint finds (**371**). The remaining two sites comprise the Happisburgh footprints (**367**) and the Happisburgh 1 site (**372**) discussed above. It's notable that 11 of the 12 Lower Palaeolithic records are located in a coastal location, indicating a potential for further finds of this date to exist within the foreshore area in which sediments of the Cromer Forest-bed Formation are known to be intermittently exposed. Four of these records lie within the site boundary (**363**, **365**, **368** and **372**) at the proposed landfall location at Happisburgh. The discovery of an isolated hand axe (**373**) some 400m south-west of the onshore project substation nonetheless signifies the potential for finds of this date to exist further inland as well.
102. The Wolstonian (380,000-130,000; MIS 10-6) followed the Hoxnian interglacial, and is thought to have comprised three cold stages (MIS 10, 8 and 6) interspersed with two temperate phases. The archaeological record indicates a hiatus of hominin activity in MIS 10 until the re-colonisation of Britain by '*Homo neanderthalensis*'. Lithic technologies dating to this period include the Levallois core technique (Mousterian), developing from c. 300,000 BP (Scott and Ashton, 2011), marking the onset of the Middle Palaeolithic in Britain.

103. The archaeological record indicates a further period of inhabitation in Britain from the last glacial stage of the Wolstonian (MIS 6, c. 180,000 BP) until the re-colonisation of Neanderthals in Britain once again some 60,000 BP (MIS 4) in the Devensian glacial (110,000-13,500 BP; MIS 5d to 2); the last glacial stage to occur before the present climatic amelioration. The absence of hominin activity in the interim Ipswichian interglacial (130,000-110,000; MIS 5e) is enigmatic, given the favourable climate and availability of large mammal fauna. No finds or sites recorded by the NHER within the study area have been assigned a definitively Middle Palaeolithic date. Despite this, hominins are known to have been active in this area of East Anglia during this period. This is evidenced by the *in situ* remains of a mammoth and associated Mousterian stone tools and debitage discovered within fill deposits of a palaeochannel at Lynford Quarry, Mundford (Boismier *et al.*, 2012) some 18km south-west of the onshore project substation.

104. The Upper Palaeolithic (40,000-10,000 BP / 8,500 BC) is marked by the first evidence for the presence of modern humans (*'Homo sapiens'*) in Britain. It is during the Upper Palaeolithic period that the Devensian maximum (18,000 BP) occurred, when the glaciation was at its greatest extent, with the southern edge of the ice sheet extending from the Severn to the Wash (Flemming, 2002:7). Sea level was some 120m below its present day levels during this time, with Britain connected to the continent. The study area would have been on the margins of the ice front during this period, exposing it as a peri-glacial landscape. The Upper Palaeolithic is poorly represented across East Anglia. Although this may indicate low population density in East Anglia during this period, it has been suggested that the lack of early Upper Palaeolithic material may be due to the lack of cave sites, which have proved to be so important for the preservation of sites of this date in other areas of Britain (Austin, 1997: 9). The archaeological record indicates a hiatus in human activity in Britain between c. 24,000-15,000 BP (Pettitt and White, 2012 and Jacobi and Higham, 2011), with indications of eight relatively brief phases of human occupation currently represented for this period (Jacobi and Higham, 2011). Two find spots of this date are recorded in the study area, comprising the discovery of early upper Palaeolithic flints (**554**) some 500m west of Banningham (north-east of Aylsham) and an Upper Palaeolithic flint blade (**555**) some 800m south-west of Keswick (south of Broomholm). The discovery location of both of these finds is within or intersects the proposed development boundary.

105. Following the retreat of the Devensian ice sheet, the Mesolithic period (8,500-4000 BC) in Britain saw a marked improvement in climate following the onset of the warmer Holocene interglacial (MIS 1). The archaeological record indicates that coasts, estuaries and wetlands were regarded as key landscape elements during this period, with evidence indicating the presence of constructed settlements albeit of a

non-permanent nature and hunter-gatherer lifestyle for Mesolithic groups. The archaeological evidence for Mesolithic activity primarily consists of lithic artefacts, although evidence for a wide range of material implements is present in the archaeological record. Evidence for pits, hearths and traces of ephemeral structures are occasionally encountered across the country as a whole, such sites are rare in Norfolk, with evidence indicating the utilisation of natural features during this period (Dennis, 2006a).

106. Mesolithic finds recorded by the NHER for the study area comprise isolated lithic artefacts, including a Mesolithic flint find 1.3 km north-east of Cawston (**558**), a flint tranchet axehead some 500m south-west of Keswick within the proposed development boundary (**557**), a flint find to the north of North Walsham (**556**) and a Mesolithic blade (**553**) 1.5km west of Aylsham. Larger Mesolithic assemblages are known from the county in the wider study area region, several of which were targeted at areas where surface scatters were previously identified. Examples include thousands of Mesolithic flints found at Kelling Heath, some 15km NNE of the proposed development on the North Norfolk coast and a large Mesolithic flint-working scatter at Great Melton to the west of Norwich, some 14.5km south-east of the proposed development area (Dennis, 2006a).
107. Archaeological assemblages dating to the Neolithic (c. 4,000 – 2,200 BC) typically indicate a shift in settlement activities from the hunting and gathering lifestyles practised in the Mesolithic to increasingly sedentary agricultural settlement practised by Neolithic communities. An existence which revolved around more static farming is likely to have resulted in the redefinition of the relationships Neolithic communities held with the land, with an increased importance in land ownership and the lines of ancestry associated with particular areas (Aldridge, 2005a). This may be represented by the Neolithic long barrows, which could have served as territorial markers, as well as a means to inter the dead (Aldridge, 2005a). The NHER indicates the possible presence of at least nine barrows of this date in the study area. Three such sites are regarded as possible long barrows assigned to the Neolithic period and are located c. 1km and c. 2.5km south-west of Bromholm respectively (**570** and **574**), and 3km north-east of Swanton Morley (**575**). Asset **570** lies within the proposed development boundary. The remaining six features are regarded as ring ditches representing possible round barrows (**607 - 9**, **611 - 2** and **614**), assigned a date range between the Neolithic and Bronze Age. These features are located some 450m south-east of Southgate (**607 - 9**), 2.3km and 1.6km south-west of Happisburgh respectively (**611** and **612**), and 1.4km north-east of Swanton Morley (**614**). The remaining records for Neolithic activity within the study area predominantly comprise findspots relating to lithic artefacts, scattered variously across the study area with no significant areas of concentration apparent.

108. At a national scale, the onset of the Bronze Age (c. 2,200 – 700 BC) is marked by the introduction of bronze metalworking, changes in pottery styles, the increased occurrence of single burial traditions and changes in monumental building (Hodgson & Brennand, 2006: 29), although the transition between the Later Neolithic and Early Bronze Age was a gradual one. Although first dated to the Neolithic period, round barrows are characteristic of the Bronze Age and are amongst the most numerous in Norfolk’s prehistoric archaeological record, alongside metal tools, weapons and jewellery finds (Aldridge, 2005a). There are 93 records held by the NHER for ring ditch / round barrow features assigned solely to the Bronze Age (**686 - 701, 703 - 737, 740**), located variously across the study area, with more assigned as multi-period features. Of these assets, at least 25 are recorded as lying within the proposed development boundary (**690, 692, 693, 698, 701, 707 - 10, 712, 714 - 17, 719, 721 - 3, 725 - 6, 730, 734 - 6**). The Bronze Age barrow at Mona Hill (**7**) provides an example of a site of this nature, which has been designated as a Scheduled Monument. Other landscape evidence of Bronze Age activities in this region are rare, with some indications for small farmsteads. Bronze Age artefacts recorded within the study area include the discovery of a stone axe-hammer (**738**), sword finds (**741 - 2**) and an axe head (**743**), as well as unidentified metal (**739**) and stone (**744**) finds. These finds were discovered variously across the study area, with two discoveries taking place in Happisburgh (**741** and **743**) within the proposed development boundary, two in the vicinity of Southgate to the east of Reepham (**739** and **744**) and two in the wider Necton area (**738** and **742**), the latter of which is recorded within the proposed development boundary.
109. The Iron Age (c. 700 BC – AD 43) is a period characterised by the introduction of weapons and tools made out of iron in the archaeological record. Present-day Norfolk, alongside parts of Suffolk and Cambridge, was the land of the Iceni tribe during the Iron Age. The presence of pits, ditches and postholes indicates that settlements of the period likely formed small farmsteads and villages, with a few larger settlements or towns known as oppida sites developing in the late Iron Age. Possible Iron Age oppida sites have been identified in Norfolk at Caistor St. Edmund (c. 22km south of the study area), Thetford (c. 25km south of the study area) and Saham Toney (c. 7.5km south of the onshore project substation) (Dennis, 2006b). The NHER records numerous cropmark features in the study area, indicative of field boundaries, trackways and enclosures thought to derive from the Iron Age, with a higher concentration of such features evident towards the coast. Evidence for settlement in the study area during this time is provided by a possible round house of Iron Age / Roman date (**824**) and five farmsteads (**782, 784, 786, 790, 799**), all of which are located within 4km of the coastline. Three such assets are recorded within the proposed development boundary (**784, 786** and **790**). While evidence for settlements, which employed defensive measures, is relatively common in the

archaeological record for the country as a whole during the Iron Age, forts of this period are relatively rare in this region. The remaining records relating to human activity of this date include findspots of various artefacts with a scattered distribution throughout the study area, many of which comprise a multi-period assemblage.

28.4.3.2 Romano-British

110. Although the invasion of Claudius in AD 43 typically marks the onset of the Romano-British period in Britain, the Iceni tribe remained independent of Roman rule until the defeat of Boudicca in AD 61. Archaeological evidence indicates an intensification of settlement in the region during the Romano-British period, with the establishment and growth of a number of large towns such as *Venta Icenorum* at Caistor St. Edmunds (c. 22km south of the study area), which became the administrative, legal, judicial and financial centre for the civitas², and Brampton, a 30-hectare settlement some 3.5km south-east of Aylsham (Gurney, 2005). Other evidence for settlement in the region indicates the presence of smaller towns, villages and farmsteads. Two Roman settlements are recorded by the NHER within the study area, both of which lie directly north of the onshore project substation (**835** and **841**), to the east of Little Fransham. Other records indicative of settlement include evidence of buildings (**839** and **873**), enclosures (**834**, **844**, **845**, **849** and **851**) and possible farmsteads (**846**), with a noted concentration towards the eastern coastal extent of the study area, with two records located further inland in the area north of Aylsham (**844** and **873**). Of the assets outlined above, two are recorded within or intersecting the proposed development boundary (**846** and **849**).
111. Farming activities are known to have continued in the area, with numerous records for field systems, boundaries and trackways dating to this period, the majority of the known locations are concentrated in the eastern extent of the study area. Alongside farming practices, widespread industrial activity also occurred with pottery industries, salt-production, metal-working, coin production and brooch manufacture (Gurney, 2005). Military presence is also indicated in the archaeological record for the wider study area, as evidenced by military supply bases or depots such as the late Roman 'Saxon Shore' fort at Caister-on-Sea. A probable Roman fort (**837**) is located within the study area, to the immediate south of the onshore cable corridor between Reepham and Aylsham. Other forts in the wider area include one in the vicinity of Swanton Morley, to the north of the study area, which has been dated to the early period of Roman occupation (Fillery-Travis, 2007b).

² The civitas refers to a social body of citizens that are united by law.

28.4.3.3 Saxon

112. The archaeological record for the study area dated to the early medieval or Saxon (c. AD 410 – 1066) period is relatively sparse, with a predominance of findspots. Features of this period are rare, and where present, commonly relate to field boundaries. Anglo-Saxon settlement patterns are generally poorly understood, although the Norfolk region is considered to have been relatively rich at this time with a large population (Norfolk Museums, 2017).
113. The Anglo-Saxon period is characterised by the migration of Saxon, and later Norse and Danish settlers into Britain, which saw the establishment of a network of trade and migration routes to the Continent. This in turn saw the development of a number of important ports or landing places along the East Anglian coast and market towns further inland. The town of Aylsham is thought to have been founded in the Saxon period as indicated by documentary sources, although archaeological evidence for the area dating to this period is relatively limited (Dennis, 2005a), with monuments confined to a possible Saxon watermill and a possible Early Saxon metal working site, situated beyond the parameters of the study area. Further westwards, the market town of Dereham is traditionally thought to have been founded in AD 654, although the earliest documentary evidence for the town dates to AD 798, where it is referred to as Deorham in the Anglo-Saxon Chronical. Despite this, there is very little archaeological evidence dating to this period in the town.
114. There are four records for Late Saxon settlement recorded by the NHER within the study area, all of which are located to the north of the onshore project substation, north of Little Fransham (**970, 971, 976 and 980**). To the south-west of the study area, although archaeological evidence is limited, documentary evidence points to Necton as being an important and wealthy holding during the Anglo-Saxon period (Dennis, 2005c). Other evidence of Anglo-Saxon activity within the study area comprises the presence of a possible Early Saxon grubenhauser (sunken featured building) in Happisburgh (**955**), although the date of this feature remains unconfirmed. Religious and ceremonial activity dating to this period is represented by possible early Saxon burials (**956**) between Reepham and Swanton Morley and the ground of two chapels; the site of St. Mary's Chapel, Kerdiston (**977**) to the north-west of Reepham and All Saint's Church, Edingthorpe, Bacton (**988**).
115. Evidence suggests that significant Saxon sites do get discovered on linear development schemes in Norfolk, as can be attested by the Saxon Cemetery discovered in Fulmodeston on the Dudgeon Offshore Windfarm Onshore Electrical Connection (cable route) in 2014 / 2015 and the Anglo-Saxon Cemetery at Tittleshall found along the route of the Bacton to King's Lynn Gas Pipeline.

28.4.3.4 Medieval

116. By the time of the Norman Conquest in 1066, which marks the onset of the medieval period (c. 1066 - 1499 AD) in Britain, many East Anglian towns and ports had developed into busy trading centres with many towns and villages experiencing a degree of growth. This growth is reflected in the archaeological record, which records the evidence of 16 settlements dating to the medieval period alone within the study area, and a further seven assigned to the medieval to post-medieval period. These records are all concentrated in the area surrounding the onshore project substation, predominantly surrounding Little Fransham. Over one hundred separate medieval settlement sites have been identified by field walking in the open fields of Fransham, with several medieval manors recorded to have been present at this time (Spooner, 2005). Settlement is also considered to have been widespread in the Necton area during this period, to the immediate south-west of the onshore project substation (Dennis, 2005c).
117. The ‘focus towns’ outlined in section 28.4.3 above are each detailed in the Domesday Book. The medieval town of Dereham is thought to have expanded at this time, with evidence indicating that it may have been a centre for pottery production (Dennis, 2005b). The NHER records a brick kiln in the study area located within the vicinity of Dereham (**1082**). Medieval Aylsham is also recorded to have thrived, with the linen and canvas industries promoting the town as a notable market centre (Dennis, 2005a). North Walsham witnessed considerable commercial expansion during the medieval period, particularly with the arrival of Flemish weavers in the 14th century. By 1379, 68 families were engaged in making Walsham cloth, in comparison to only 30 occupied in agriculture (Aldridge, 2006).
118. The NHER records numerous non-designated heritage assets assigned to the medieval period for the study area. More than half of those records represent findspots. The remaining assets represent a variety of features, including evidence of numerous settlements, tofts, buildings, manors, moats, chapels, enclosures and field boundaries. A high concentration of medieval settlement sites are present in the area surrounding the onshore project substation (**993 - 7, 999 - 1000, 1002, 1005, 1006, 1008 and 1039**), particularly in the vicinity of Little Fransham to the north of the onshore project substation. Two of these sites mentioned are recorded within the onshore project area (**996 and 997**). An additional seven settlement sites of medieval to post-medieval date are also recorded within this area (**1085 - 9, 1094 and 1096**), two of which are located within the onshore project area (**1086 and 1087**). Other medieval sites in this area include four records for toft villages (**1009 - 12**), indicative of the continuation of farming activities during this period, one of these noted here is recorded within the onshore project area (**1012**). Evidence for medieval settlement across the remaining areas of the study area is more limited

and comprise medieval buildings in the area between Dereham and Swanton Morley (**1014**, **1042** and **1043**) and four deserted settlements, one at Cawston (**990**), one at Salle (north-west of Cawston) (**1214**), one some 2km west of Reepham (**1223**) and another to the south of Colby between Aylsham and North Walsham (**1025**).

119. Religious and ceremonial activity of medieval date within the study area is largely concentrated in the wider Ridlington area, some 2km south-west of Walcott, including a medieval cross (**1032**) sited within the onshore project area, the possible site of a Chapel (**1035**) and the possible site of the Chapel of Our Lady, Witton (**1020**). Other such assets in the remainder of the study area dated to the medieval period include a medieval cross to the north-west of Reepham (**1041**) located within the onshore project area. Reepham was regarded as a centre for Christian worship in the medieval period (Fillery-Travis, 2007a). Further religious assets of medieval date include the former medieval graveyard of St. Clement's Church (**1024**) in Keswick. There is additional evidence for religious activity within the study area assigned to the medieval to post-medieval period, including ten churches, located in Necton (**1184**), Keswick (**1232**), Happisburgh (**1233**), Little Fransham (**1234**), Cawston (**1235**), Colby (**1236**), Crostwright (**1237**), Bacton (**1242**) and Witton (**1243 - 4**). The Scheduled Monuments of Bromholm Priory (**1**) and Wendling Abbey (**4**) founded in 1113 and 1267 respectively provide two such examples of heritage assets representative of religious activity in the early phases of this period within the study area.

28.4.3.5 Post-medieval and 19th century

120. The East Anglia region thrived in the post-medieval period. A period characterised by the Industrial Revolution, post-medieval East Anglia witnessed a number of great achievements in transport and communications, industry and agriculture, many aspects of which are represented in the archaeological record of the study area.
121. With established overseas trade connections ranging from the Baltic Sea to the Iberian peninsula and beyond (Williams, 1988: 70) alongside numerous artificial and natural slow moving waterways reaching in-land, the navigable waterways of the wider study area facilitated the movement of goods which in turn, had an encouraging effect on the industry of the region. The benefits of water transport were well recognised during this period, with Acts of Parliament taking place from the 17th century onwards to raise capital for river navigation improvements (Aldridge, 2005b). The in-land waterways in East Anglia continued to be the predominant means of transporting goods throughout the region until the advent of the railway and improved roads provided a more efficient transport system (Aldridge, 2005b). The ability for the railways to distribute goods is well represented by the eight records for railway routes held by the NHER for the study area (**1486**,

- 1487, 1490, 1491, 1494, 1498, 1499 and 1501**), which illustrate the far-reaching abilities of railway lines of this period.
122. Imports to the wider study area region during the post-medieval period commonly comprised coal, timber, animal feeds and fertiliser together with consumer goods, with exports consisting of grain, bricks and the products of mills (Aldridge, 2005b). The production of export commodities and materials is reflected in the NHER for the study area. Numerous mills are recorded by the NHER within the study area, 11 of which are thought to have originated from the post-medieval period. These mills comprise nine windmills (**1260 - 1, 1344, 1377, 1381, 1385, 1396, 1457 and 1458**), one spinning mill (**1352**) and one paper mill (**1454**). Of these assets, one (**1377**) is located within the proposed development boundary, to the north of North Walsham. The NHER also records eight brick kilns (**1258, 1267, 1278, 1322, 1334, 1345, 1368, 1376 and 1483**) (only one of which – **1267** – is known to be located within the proposed development boundary) and four brickworks (**1280, 1277, 1383 and 1417**). Other heritage assets reflective of industry during this period comprise a lime kiln (**1346**), a quarry site (**1274**), a pottery kiln (**1255**) recorded within the proposed development boundary, glass works (**1323**) and a forge (**1397**). The assets summarised above are distributed along the full extent of the study area, with slight concentrations noted in association with the wider vicinity of the key historical towns of Fransham, Dereham, Reepham, Cawston, Aylsham, North Walsham and Happisburgh.
123. It followed that production centres for key areas of export experienced a degree of prosperity during this period. The improved navigation of in-land waterways enabled, in some instances, for trading wherries to reach mills directly and other industries were also able to benefit with the ability to exploit the improved means of distribution (Aldridge, 2005b). Post-medieval Aylsham provides one such example, as the growth of the woollen industry and the weaving of worsted cloth enabled the town to prosper, facilitated in part by the cutting of the Bure Navigation Canal (Dennis, 2005a) and the later East Norfolk railway, including the Bure Valley Railway (**1498**).
124. Agriculture also took on a more prominent role during this period, with East Anglia at the forefront of the 'Agricultural Revolution' in the 18th century with the improved communications developed to serve the farming economy and to facilitate the diverse trade of Norfolk (Gilman, 1997:67). The NHER records numerous assets reflective of farming activities during this period. Records for farm houses, farmsteads, barns and stables are distributed across the full extent of the study area, with a slightly more dense concentration of assets of this nature from Aylsham eastwards to the coast. Records for field boundaries, enclosures and trackways are

also numerous, with a concentration of such features in the wider proposed landfill zone of the study area, to the east of North Walsham.

125. Heritage assets of this period within the study area also include direct evidence for settlement in the form of numerous dwellings, including manor houses, great houses, vicarages, cottages, labourers' cottages and farm houses with a fairly even distribution observed across the study area. Other evidence of settlement activity includes what is now the Bell Public House (**1332**) in Cawston and a number of school houses. The latter are located in Necton (**1492**), Little Fransham (**1485**), Gressenhall (**1484**), Edinthorpe (**1497**), Bacton (**1489**) and to the north of Witton Bridge (**1481**). Religious activity is attested by the record of four chapels (**1422**, **1473**, **1477** and **1480**) and a meeting house and burial ground (**1408** and **1415**), predominantly concentrated in the area east of north Walsham with the exception of **1473** which is located at the western extent of the study area in Necton. The Old Quaker Burial Ground (**1408**) in use since 1697 is located within the onshore cable corridor to the west of the B1145 heading north from North Walsham. The Burial Ground is situated at somewhat of a pinch point, in the immediate vicinity of the Grade II* Listed Friends Meeting House (**43** / **1415**) and the Grade II Listed Thatched Cottage (**117** / **1416**).



Plate 28.6 The Old Quaker Burial Ground (1408) in use since 1697



Plate 28.7 View north from the Quaker Burial Ground (1408) towards the II* Listed Meeting House (43 / 1415)

126. Notable heritage assets indicative of settlement measures of this period also include records for two workhouses, one in North Walsham (**1343**) and the other at Cawston (**1353**). The importation of the factory system in Britain in the 19th century left many individuals unemployed during this period and parishes were encouraged to have a workhouse to accommodate those members of the population considered unable to support themselves.

28.4.3.6 Modern

127. The archaeological record dating to the modern period within the study area is unsurprisingly dominated by heritage assets dating to the two World Wars. The east coast of Britain was subject to a high level of hostility during World War I (WWI) and World War II (WWII), and the East Anglian region provided a focus for military activity. With the southern North Sea providing an obvious arena for naval action and the threat of invasion looming, a series of defences were constructed across the county.

128. One of the more familiar examples of defensive buildings of this period are pillboxes; concrete guard posts with small windows through which military personnel could fire weapons to oncoming adversaries in the event of an invasion. Pillboxes became an increasingly important component of Britain's coastal defences between 1916 and 1918. There are at least six pillboxes dating to WWI in the study area, four to the

area north-east of North Walsham (**1513**, **1514**, **1518** and **1519**) and two in the wider Bromholm area (**1515** and **1520**), both of which are located within the proposed development boundary.

129. In WWII, pillboxes were built in their thousands, with some 18,000 constructed in 1940 alone (Aldridge, 2005c). There are 27 pillboxes of WWII date recorded within the study area, the majority of which are located within the eastern extent of the study area, to the east of North Walsham. However, it was not uncommon for pillboxes to be placed further in-land, particularly in the vicinity of important junctions, airfields or radar stations (Aldridge, 2005c). A pillbox recorded by the Chain Home Low Radar Station in Happisburgh (**1528**) provides one such example. Moving westwards along the study area, in North Walsham, the River Ant and the North Walsham and Dilham Canal were also incorporated into a series of anti-invasion defence stop lines (Aldridge, 2006).



Plate 28.8 North Walsham and Dilham Canal. Looking SE from the northern edge of the cable corridor route



Plate 28.9 View NW towards the Grade II Listed Happisburgh Lighthouse (61 / 1462) with WWII Pillbox (1529)

130. Further examples in-land include three pillboxes recorded within the Aylsham area to the west of the River Bure (**1571 - 2** and **1583**) and a further example to the north of Dereham (**1569**). Other defensive measures employed during WWII are well represented in the NHER for the study area and include spigot mortar / gun emplacements, tank traps (e.g. anti-tank ditches and blocks), barbed wire, search light batteries and observation posts. Although predominantly sited in the coastal region, a number of examples indicate defensive measures further inshore, including two spigot mortar emplacement located at Cawston (**1573**) and at the River Wensum to the east of Swanton Morley (**1534**), a gun emplacement to the north of Dereham (**1570**) and an antenna array to the south-west of Swanton Morley (**1559**).
131. The advent of air power brought another dimension to warfare in the 20th century. The need for the military to invest in aerial warfare became increasingly clear throughout WWI, with the construction of aviation-related infrastructure gaining momentum. At the start of WWI, there were only seven completed aerodromes in the whole of Britain. By its conclusion, there were 301 aviation sites serving the Royal Flying Corps (RFC) and the Royal Naval Air Service (RNAS), which later amalgamated to form the Royal Air Force (RAF) (Aldridge, 2005d). With its relatively flat topography, Norfolk provided an ideal landing ground for aircraft and became a

- focus for airfields during WWI with some 30 fields established (Aldridge, 2005d). A direct example within the eastern extent of the study area is provided by the record for RNAS landing ground in **(1512)**, some 600m south of Bromholm located within what was Cable Relay Station Search Zone 4 (now understood to have been discounted as an option).
132. Norfolk witnessed a dramatic decrease in the number of airfields following the end of WWI until political uncertainties in Europe in the late 1930s led to an expansion of the RAF. Following the outbreak of WWII, aerial defence and hostilities formed a main component of Britain's warfare strategies, with an unprecedented growth of airfield construction across the country. By the end of WWII, Norfolk had some 37 major military airfields (Aldridge, 2005d). Examples in the wider study area region include an RAF Station at Swanton Morley, which served as a bomber command base between October 1940 and December 1941 (RAF, 2017) and Oulton Airfield in the Cawston Parish which opened in 1940 and was used by the RAF and United States Air Force. Heritage assets relating to WWII aerial activity are present in the NHER for the study area and comprise an anti-aircraft landing trench **(1556)** to the north of Bacton and three aircraft crash sites **(1511, 1568 and 1585)** recorded in the wider area of Bacton, Swanton Morley and Necton respectively.
133. A number of towns along the route of the study area were subject to aerial attack during the two World Wars. Happisburgh was attacked during WWII, as evidenced by a number of bomb craters recorded by the NHER **(1544)**. A further bomb crater is recorded by the NHER to the south of Bacton **(1552)**. The Guild Hall at Dereham is recorded to have been hit by a zeppelin in WWI (Dennish, 2005b).
134. Modern heritage assets recorded by the NHER for the study area that do not relate to the two World Wars are relatively few in number and comprise a manor house **(1526)** to the south-east of Ridlington and a public house **(1510)** and telephone box **(1527)** located in the area between Broomholm and Keswick. Later military activity relating to the Cold War is absent from the NHER records for the study area, although evidence of heritage assets of this date are present in the wider region, such as the Cold War nuclear bunker reportedly discovered in the car park of the Guild Hall at Dereham (Dennis, 2005b).

28.4.4 Previous Investigations

135. Numerous previous investigations undertaken with a view to achieving objectives of an archaeological or heritage nature have taken place within and around the study area. Due to the extensive linear footprint of the proposed onshore works, it is not possible to provide an exhaustive account of all projects undertaken to date. This section therefore provides a summary of the nature and type of assessments

- undertaken which have informed the known archaeological record and therefore enhanced our understanding of the historic environment in this region.
136. A number of large-scale linear schemes have been developed and therefore assessed in this wider area of Norfolk. Examples that have occurred in the region of the study area and were subject to archaeological assessment include the Bacton to King's Lynn and Bacton to Great Yarmouth gas pipeline projects. Further large scale linear projects include onshore works undertaken in relation to the Dudgeon Offshore Wind Farm, the cable route of which extends from Weybourne on the North Norfolk coast to the onshore project substation at Necton where it will connect to the National Grid, and the onshore works in relation to the Sheringham Shoal offshore wind farm, the cable route for which extends from Weybourne to an onshore substation at Salle, near Cawston. A further pre-consent development currently subject to archaeological assessment is the Hornsea Project Three Offshore Wind Farm, the onshore cable route of which is proposed to run between Weybourne and the Norwich main onshore substation to the south of Norwich. The pre-application stages for this project are currently underway and a PEIR was submitted in October 2017.
137. The coastal and broad zones in Norfolk have also been subject to the National Mapping Programme (NMP); a HE initiative which aimed to identify, map and interpret all archaeological sites visible on aerial photographs, using a range of source material. The NMP for the coastal zone was supplemented by a Rapid Coastal Zone Assessment Survey (RCZAS), a type of survey designed to assess the archaeological potential of the coastlines of England including archival research and a ground-based survey of the inter-tidal and coastal zones. The results of these assessments were thereby included within the NHER data and were incorporated into the aerial photographic and LiDAR data assessment (Annex 28.1.3).
138. In addition to the large scale projects described above, a number of smaller scale projects have also been undertaken within and around the study area. A review of grey literature available on the Archaeological Data Service website indicates a range of archaeological assessments in the area, including archaeological evaluations (Bacton, North Walsham, Dereham and Little Fransham), archaeological watching briefs (Bacton, Keswick, Happisburgh, Aylsham, Reepham and Swanton Morley), monitoring and recording exercises including historic building records (Bacton, Happisburgh and North Walsham), extensive field walking (e.g. at Little Fransham) and the archaeological assessment of geophysical survey data (North Walsham, Aylsham and Necton), as well as aerial photographic data. Other notable archaeological assessments in the area include a high number of desk-based assessments.

139. Due to its significance with regards to Lower Palaeolithic archaeology and Pleistocene sedimentary units, the area of Happisburgh has been subject to numerous phases of archaeological investigation, particularly in relation with the AHOB and PAB Projects (Ashton *et al.*, 2010, 2014). Development-led archaeological investigations in the Happisburgh area include, but are not limited to, coastal defence removal works (Birk, 2016), a new life-boat ramp at Cart gap (Ashton, 2009) and a sewer diversion at beach road (Hickling, 2012).

28.4.5 Cartographic Sources

140. Online historic mapping provided on the Norfolk County Council Historic Maps of Norfolk website (<http://www.historic-maps.norfolk.gov.uk/mapexplorer/>) were consulted for the purposes of conducting a review of cartographic source material across the study area. Due to both the extent of the proposed onshore works and the undertaking of an aerial photographic and LiDAR assessment, which considers historical land use within the study area, it was deemed neither practicable nor necessary to undertake a detailed map regression exercise for the whole study area. This section therefore provides a high-level review of broad-scale land-use patterns identified following a review of cartographic sources for the study area.
141. A comparison of the Tithe maps dated c. 1840 against a 2014 Ordnance Survey map indicate a continued agricultural land-use across the majority of the study area, with many larger field boundaries and trackways / roads retaining their mapped 19th century position to the present day. However, it is noted that a number of the smaller field divisions shown in the Tithe maps are not evident in the present day. The presence of numerous enclosed fields is typical of the period as it dates back to a time in which the introduction of more scientific farming methods from the 18th century saw the demise of open field farming with the redistribution of farming land into smaller fields as part of a process known as enclosure. The earlier enclosure maps, dating between the late 18th and mid-19th century, were also consulted as part of this review, although the digitised data for such maps is far more fragmentary making coverage of the study area much more limited. Nonetheless, where present, these early maps again indicate that the lineage of many field boundaries present in the study area derive from at latest, the post-medieval period.
142. The 1st Edition OS Maps, dating between 1879 and 1886, share a number of field boundaries as those shown in the earlier Tithe maps, although broadly speaking, a general trend towards larger field enclosures is apparent across the route. A notable difference in the 1st Edition OS Maps in comparison to the Tithe maps is the introduction of the Great Eastern and Eastern and Midlands Railway lines. The former Dereham and Lynn branch railway is also present on these maps, which opened in stages between 1846 and 1848 and was closed in 1968. In the study area,

this branch line is represented by a section of line between Dereham and Wendling, which has since been claimed by the A47 road.

143. Cartographic sources which post-date the 1st Edition OS Maps are not available through the Norfolk Heritage Explorer website. The next available source material comprises 1946 aerial photographs which are considered as part of the aerial photographic and LiDAR data assessment, the results of which are summarised below.
144. As noted above in section 28.2.3, historic maps have been requested as part of Envirocheck searches, required for other environmental and / or engineering purposes. This data has not been scrutinised at the time of compiling this baseline ADBA. This historic map data will be examined in more detail as part of the ongoing development of the full ES and DCO application to be submitted in June 2018.

28.4.6 Aerial Photographic and LiDAR Data Review

145. This section provides a high-level summary of the results of the aerial photographic and LiDAR data assessment undertaken by Air Photo Services Ltd, further details on which can be found in the full Heritage Assessment of Aerial Imagery report, provided as an annex to this baseline ADBA (Annex 28.1.3).
146. The aerial photographic and LiDAR assessment revealed a series of extensive and complex cropmarks across the study area and proposed development boundary, presenting evidence of a complex multi-period buried archaeological landscape dating from the earlier prehistoric through to the modern day. Sites include, but are not limited to, funerary sites, settlements, trackways, roads and defensive structures.
147. Areas in which cropmarks are most concentrated include the north-eastern sector of the route, near the coastline. As such, this section of the cable route is regarded as having a high potential for the further discovery of buried archaeological remains. However, the concentration of cropmarks in this area is likely due to the ease with which crops respond to soil deficits in this area. Although the potential for buried remains to exist in the remainder of the route is less well known, the lower density of cropmarks in this area is likely due to the less drained soils, which may mask the appearance of buried features.
148. Although the assessment indicates the presence of human activity from the early prehistoric periods to the modern day, no traces of medieval agriculture were recorded from any source, with no visible traces of medieval ridge and furrow features across the route. Earthworks of medieval date were, however, present in the form of moated sites in the southern sector of the route.

149. Other notable landscape uses in the area reviewed in the aerial photographic and LiDAR data assessment comprise defensive measures associated with the First and Second World Wars of the 20th century. A series of WWII defensive structures, which are visible as complex extant features on photographs taken in the 1940s and 1950s, were placed along the coast and in the coastal hinterland.
150. The Aerial Photographic and LiDAR assessment identified a total of 270 sites of potential archaeological interest from aerial imagery. A range of the more complex of these sites could inform the subsequent pre-application priority onshore geophysical survey requirements, as previously discussed at a high-level with NCC HES and HE. Recommendations regarding such survey works will be included as part of Chapter 28 Onshore Archaeology and Cultural Heritage and are not considered here.

28.4.7 Historic Landscape Characterisation

151. The NHER contains Historic Landscape Characterisation (HLC) data for the study area (Figure 28.3, Maps 1-5). Due to the vast extent of the linear footprint of the proposed onshore works, the character of the study area has been divided into four principal areas. This approach enables the character of the study area to be analysed in a manner that can be more meaningfully understood than that afforded by a broad scale characterisation of the area as a whole. These areas are discussed in turn below. It should be noted that due to the nature of the data, in some cases the HLC character polygons extend beyond the parameters of the study area. As such, more localised character types summarised below may lie beyond the area assessed in this review. Where possible, this is noted in the following discussion.

28.4.7.1 HLC Area 1

152. HLC Area 1 comprises an extent of the study area between the onshore project substation at Necton to the area south-west of Swanton Morley. The HLC of Area 1 is summarised in Table 28.1.

Table 28.1 The HLC of Area 1

Broad Type	Sub-types	Total Combined Area (Ha)
18th - 19th century enclosure	<ul style="list-style-type: none"> • New enclosure • Piecemeal enclosure by agreement • Piecemeal style Parliamentary enclosure 	714
20th century agriculture	<ul style="list-style-type: none"> • 20th century enclosure • Boundary loss • Boundary loss with relict element 	5088
Commons, wastes, heaths	<ul style="list-style-type: none"> • Common with an open margin • Green 	47

Broad Type	Sub-types	Total Combined Area (Ha)
Inland – managed wetland	<ul style="list-style-type: none"> Enclosed meadow Managed wetland 	187
Military	<ul style="list-style-type: none"> Disused post-medieval military 	5
Mineral	<ul style="list-style-type: none"> Disused mineral extraction 	7
Parks, gardens, recreation	<ul style="list-style-type: none"> Informal parkland Leisure / recreation 	124
Pre-18th century enclosure	<ul style="list-style-type: none"> Irregular enclosure 	120
Water features	<ul style="list-style-type: none"> Water reservoir 	12
Woodland	<ul style="list-style-type: none"> 18th - 20th century woodland plantation Ancient woodland Carr woodland 	253

153. HLC Area 1 is predominantly characterised by 20th century agriculture with further areas characterised by the presence of post-medieval enclosures of 18th and 19th century date. Other notable defining features in the area comprise woodland, predominantly characterised by 18th - 20th century woodland plantations (154Ha). In addition to those outlined above, character types of specific heritage interest in relation to past land use in the area include pre-18th century irregular enclosures (120Ha), with a particular concentration in the wider vicinity of Scarning and Dereham and military land-use in the form of a WWII bomb store c. 900m north of Wendling, although the latter lies beyond the parameters of the study area.

28.4.7.2 HLC Area 2

154. HLC Area 2 comprises the extent of the study area between the south-west of Swanton Morley and the west of Cawston. The HLC of Area 2 is summarised in Table 28.2.

Table 28.2 The HLC of Area 2

Broad Type	Sub-types	Total Combined Area (Ha)
18th - 19th century enclosure	<ul style="list-style-type: none"> New enclosure Piecemeal enclosure by agreement Piecemeal style Parliamentary enclosure 	530
20th century agriculture	<ul style="list-style-type: none"> 20th century enclosure Animal farm Boundary loss Boundary loss with relict element 	3585
Commons, wastes, heaths	<ul style="list-style-type: none"> Common with a built margin 	39

Broad Type	Sub-types	Total Combined Area (Ha)
	<ul style="list-style-type: none"> Common with an open margin Heath 	
Horticulture	<ul style="list-style-type: none"> Orchard 	13
Inland – managed wetland	<ul style="list-style-type: none"> Enclosed meadow 	390
Marginal	<ul style="list-style-type: none"> Unimproved rough pasture 	5
Mineral	<ul style="list-style-type: none"> Disused mineral extraction Restored land 	22
Parks, gardens, recreation	<ul style="list-style-type: none"> Informal parkland Leisure / recreation 	354
Pre-18 th century enclosure	<ul style="list-style-type: none"> Irregular enclosure 	141
Water features	<ul style="list-style-type: none"> Water reservoir 	15
Woodland	<ul style="list-style-type: none"> 18th - 20th century woodland plantation Ancient woodland 	270

155. HLC Area 2 can be predominantly characterised by 20th century agricultural use, with a marked additional character type defined by the presence of post-medieval enclosures of 18th and 19th century date. Other notable character types in the area include managed wetland in the form of meadow enclosures and informal parkland (344Ha). Other aspects of land use of possible heritage interest include pre-18th century enclosures (141Ha) concentrated to the south of Swanton Morley and the north-west of Reephram and two orchards to the north-west of Reephram.

28.4.7.3 HLC Area 3

HLC Area 3 comprises an extent of the study area between Cawston and the west of North Walsham. The HLC of Area 3 is summarised in Table 28.3 below.

Table 28.3 The HLC of Area 3

Broad Type	Sub-types	Total Combined Area (Ha)
18 th - 19 th century enclosure	<ul style="list-style-type: none"> Estate fields New enclosure Piecemeal enclosure by agreement Piecemeal style Parliamentary enclosure 	811
20 th century agriculture	<ul style="list-style-type: none"> 20th century enclosure Animal farm Boundary loss Boundary loss with relict element 	3556
Built up areas - historic	<ul style="list-style-type: none"> Religious institution 	0

Broad Type	Sub-types	Total Combined Area (Ha)
Built-up areas - modern	<ul style="list-style-type: none"> Hall / large house Small farm clusters – less than 5 Streets and rows – linear settlements 	14
Commons, wastes, heaths	<ul style="list-style-type: none"> Common with an open margin Heath 	24
Horticulture	<ul style="list-style-type: none"> Allotment 	2
Inland – managed wetland	<ul style="list-style-type: none"> Enclosed meadow Water meadow 	191
Military	<ul style="list-style-type: none"> Disused post-medieval military 	182
Parks, gardens, recreation	<ul style="list-style-type: none"> Formal parkland Informal parkland Leisure / recreation 	257
Pre-18th century enclosure	<ul style="list-style-type: none"> Irregular enclosure 	18
Water features	<ul style="list-style-type: none"> Water reservoir 	12
Woodland	<ul style="list-style-type: none"> 18th - 20th century woodland plantation Ancient woodland Carr woodland 	382

156. The predominant character type present in HLC Area 3 is 20th century agriculture, with post-medieval enclosures of an 18th and 19th century date also well represented. Other notable character types include woodland, predominantly comprising 18th - 20th century woodland plantation (341Ha) and informal parkland (230Ha). Character types of potential heritage interest alongside those outlined above include military use in the form of Oulton Airfield (beyond the parameters of the study area for non-designated assets), pre-18th century enclosures (18Ha) in the wider vicinity of Silvergate and Blickling and historic religious buildings in the form of churches.

28.4.7.4 HLC Area 4

157. HLC Area 4 comprises an extent of the study area between the area west of North Walsham to the proposed landfall options at the coastline. The HLC of Area 4 is summarised in Table 28.4.

Table 28.4 The HLC of Area 4

Broad Type	Sub-types	Total Combined Area (Ha)
18th - 19th century enclosure	<ul style="list-style-type: none"> • New enclosure • Piecemeal enclosure by agreement • Piecemeal style Parliamentary enclosure 	499
20th century agriculture	<ul style="list-style-type: none"> • 20th century enclosure • Animal farm • Boundary loss • Boundary loss with relict element 	4617
Built up areas - historic	<ul style="list-style-type: none"> • Religious institution 	7
Built-up areas - modern	<ul style="list-style-type: none"> • Built up areas – urban development • Hall / large house • Hospital, school, university • Interrupted / regular rows of farms / tofts and crofts • Nucleated clusters – more than 5 • Small farm clusters – less than 5 • Streets and rows – linear settlements 	88
Coastal – managed wetland	<ul style="list-style-type: none"> • Unimproved intertidal 	43
Commons, wastes, heaths	<ul style="list-style-type: none"> • Common with a built margin • Common with an open margin • Green • Heath 	39
Historic earthwork	<ul style="list-style-type: none"> • Historic earthwork 	0
Horticulture	<ul style="list-style-type: none"> • Allotment 	1
Industry	<ul style="list-style-type: none"> • Industrial 	99
Inland – drained enclosure	<ul style="list-style-type: none"> • Grazing marsh – rectilinear – 17th-20th century 	46
Inland – managed wetland	<ul style="list-style-type: none"> • Enclosed meadow • Unimproved freshwater fen • Water meadow 	38
Marginal	<ul style="list-style-type: none"> • Unimproved rough pasture 	4
Parks, gardens, recreation	<ul style="list-style-type: none"> • Gardenesque style parkland • Informal parkland • Leisure / recreation 	52
Water features	<ul style="list-style-type: none"> • Water reservoir 	2
Woodland	<ul style="list-style-type: none"> • 18th - 20th century woodland plantation • Ancient woodland • Carr woodland • Regenerated alder carr woodland 	225

158. The character of HLC Area 4 is predominantly represented by 20th century agriculture, with post-medieval enclosures of 18th and 19th century date. Other well represented character types in the area include woodland, particularly with regards to 18th - 20th century woodland plantation (140Ha). In addition to those outlined above, character types of potential heritage interest include historic built up areas as represented by numerous religious institutions, a historic earthwork comprising a medieval moated site (beyond the parameters of the non-designated study area parameters) and the 17th - 20th century grazing marshes in the areas surrounding the inland waters to the west of Ridlington and to the east of Lessingham.

28.5 Settings Assessment

159. An initial heritage settings (baseline) assessment has been undertaken with respect to potential impacts of the proposed (predominantly above ground) infrastructure on the setting of principally higher designated heritage assets in the immediate vicinity of the onshore project area. This has focused specifically on the CRS, onshore project substation and the National Grid substation extension including overhead line modifications.
160. The heritage settings (baseline) assessment has identified the designated heritage assets (e.g. Scheduled Monuments, Registered Parks and Gardens, Listed Buildings and Conservation Areas) located within a 1km study area on all sides around the above ground infrastructure in the onshore project area.
161. The initial study area was established and is relevant to predominantly designated heritage assets within a 1km buffer of the proposed onshore infrastructure options. Formal Landscape and Visual Impact Assessment (LVIA) processes, and associated tool kits, such as Zones of Theoretical Visibility (ZTVs) and photomontages have not yet been produced. However, key LVIA and Heritage viewpoints have been identified for comment by relevant stakeholders (including NCC HES and HE). These viewpoints have taken account of and specifically reflect the topography of the landscape within and through which the project infrastructure will be constructed and operated within this area of Norfolk. For example coastal and near coast views in which the Cable Relay Station options will potentially feature are anticipated to be more far reaching than those of inland areas of rural Norfolk in the vicinity of the onshore project substation and the National Grid substation extension including overhead line modifications.
162. This heritage settings (baseline) assessment is intended to address Step 1 of HE's guidance on the Setting of Heritage Assets: Historic Environment Good Practice Advice in Planning Note 3 (HE, 2015), as well as the National Planning Policy Framework (NPPF) and associated Planning Practice Guidance (PPG): Conserving and

- enhancing the historic environment (DCLG, 2012 and 2014), in terms of identifying those heritage assets whose setting may be affected by the proposed development.
163. In consultation with NCC HES and HE, the contribution that setting makes to the significance of the key identified heritage assets, and where and to what extent the proposed development infrastructure forms part of the setting of the identified assets, has been initially assessed and is considered to be an ongoing and iterative process.
164. Any potential impacts to the setting of identified heritage assets from both construction and operation will be further addressed in the Environmental Impact Assessment (EIA) and the findings reported in the subsequent final ES.
165. Initial site visits were undertaken on April 11th and 12th 2017 following early identification and mapping of those heritage assets whose setting is potentially considered to be most affected by the proposed development.
166. In summary, the main objectives of the heritage settings (baseline) assessment to date has been to:
- Identify all designated heritage assets within the study area. Generally more detailed descriptions have been provided for the more highly designated assets, as well as those of notable height and/or those located on higher ground, as well as those in closer proximity to the proposed above ground infrastructure options;
 - Establish which designated and select/applicable non-designated heritage assets within the study area may have potential setting implications, and require further assessment (deliberation and attention). This is in accordance with Step 1 of HE's guidance on the Setting of Heritage Assets: Historic Environment Good Practice Advice in Planning Note 3 (HE, 2015) and the National Planning Policy Framework (NPPF) and associated Planning Practice Guidance (PPG): Conserving and enhancing the historic environment (DCGL, 2012 and 2014); and
 - Establish a sufficiently early understanding of the designated and select/applicable non-designated heritage assets, through documentary research and site visits, to enable any potential setting impacts of the proposed above ground infrastructure to be adequately considered in Chapter 28 Onshore Archaeology and Cultural Heritage and in the subsequent final ES.
167. Annex 28.1.1 details all Designated Heritage Assets within 1km of the onshore project area. The table in the annex is ordered as follows: Scheduled Monuments; Registered Parks and Gardens; Listed Buildings; and Conservation Areas with the Royal HaskoningDHV ID Nos. running from **1** to **362** and **1699** to **1701**.

168. In Annex 28.1.1, the RHDHV ID Nos. are highlighted Green for landfall/CRS related assets; Red for onshore cable corridor related (including associated infrastructure such as trenchless crossings (e.g. HDD) and mobilisation zone) assets; and Blue for onshore project substation related assets including Necton National Grid substation extension and overhead line modifications.
169. Amongst other detail Annex 28.1.1 also includes: the name of each asset; the location of each asset; whether the asset was visited or seen directly during the heritage settings site visit; pre-site visit notes; and site visit / post-site visit notes (including broad conclusions and recommendations, where relevant).
170. In addition to the detail included in Annex 28.1.1, the 34 heritage assets in Table 28.5 have been identified at this baseline ADBA stage as requiring further heritage setting consideration and assessment within ES Chapter 28 Onshore Archaeology and Cultural Heritage.

Table 28.5 Heritage assets requiring further heritage setting consideration in Chapter 28 Onshore Archaeology and Cultural Heritage

Heritage asset name / Royal HaskoningDHV ID NO.	Brief note / reason for further consideration requirement
Happisburgh Manor (8)	<u>L VIA Heritage Viewpoint Location</u> . Vicinity of landfall /CRS.
Salle Park (9)	Vicinity of mobilisation zone.
Church of St. Mary, Happisburgh (11)	<u>L VIA Heritage Viewpoint Location</u> . Vicinity of landfall /CRS.
Church of St. Peter, Ridlington (13)	<u>L VIA Heritage Viewpoint Location</u> . Vicinity of CRS.
Church of All Saints, Honing (15)	Vicinity of CRS.
Church of St. Margaret, Whitton (16)	<u>L VIA Heritage Viewpoint Location</u> . Vicinity of CRS.
Church of St. Botolph, Colby (20)	Vicinity to mobilisation and trenchless crossing (e.g. HDD) zone.
Encircling Wall to St. Mary's, Happisburgh (37)	<u>L VIA Heritage Viewpoint Location</u> . Vicinity of landfall /CRS.
St Mary's including 2 Summerhouses, Happisburgh (38)	<u>L VIA Heritage Viewpoint Location</u> . Vicinity of landfall/CRS.
Friends Meeting House, North Walsham (43)	Vicinity of mobilisation zone.
Salle Park (52)	Vicinity of mobilisation zone.
Old Hall, Reepham (55)	Vicinity of onshore cable corridor.
Lower Farmhouse (60)	Vicinity of landfall and trenchless crossing (e.g. HDD) zone.
Happisburgh Lighthouse/Lighthouse Cottages (61)	Vicinity of landfall and trenchless crossing (e.g. HDD) and CRS.
Barn 120 metres east of Manor Farmhouse (62)	Vicinity of landfall and trenchless crossing (e.g. HDD) zone.
Barn 70 metres east of Manor Farmhouse (64)	Vicinity of landfall and trenchless crossing (e.g. HDD) zone.
Barn 25 metres east of Manor Farmhouse. (65)	Vicinity of landfall and trenchless crossing (e.g. HDD) zone.

Heritage asset name / Royal HaskoningDHV ID NO.	Brief note / reason for further consideration requirement
Manor Farmhouse (66)	Vicinity of landfall and trenchless crossing (e.g. HDD) zone.
Baldwin's Farmhouse (76)	<u>LVA Initial Heritage Viewpoint Location</u> . Vicinity of CRS.
Barn at Athills farm (78)	Vicinity of CRS.
Dairy Farmhouse (81)	Vicinity of CRS.
Barn 40 metres north west of Church Farmhouse (82)	Vicinity of CRS.
The Willows (83)	Vicinity of CRS.
The Thatched Cottage (117)	Vicinity of mobilisation zone ('pinch point').
Bradfield Bridge (141)	Possible access to trenchless crossing (e.g. HDD) zone.
Keepers Cottage (145)	Vicinity of mobilisation zone.
Oaks Farm House (316)	Vicinity of mobilisation zone and onshore cable corridor.
Oaks Farm Barns (317)	Vicinity of mobilisation zone and onshore cable corridor.
Bawdeswell Hall (320)	Vicinity of mobilisation zone.
Bylaugh Hall Farmhouse and Clock Tower (326)	Vicinity of trenchless crossing (e.g. HDD) zone.
Scarning Dale (346)	Vicinity to mobilisation and trenchless crossing (e.g. HDD) zone.
Happisburgh Conservation Area (352)	<u>LVA Initial Heritage Viewpoint Location</u> . Vicinity of landfall, trenchless crossing (e.g. HDD) zone and CRS.
Aylsham Conservation Area (355)	Vicinity of trenchless crossing (e.g. HDD) zone. Onshore cable corridor overlaps with a small section of the CA.
Blickling Conservation Area (356)	Overlaps with (completely contains) a trenchless crossing (e.g. HDD) zone and an approx. 4km stretch of the onshore cable corridor. Vicinity of mobilisation zone at SW corner.

171. The heritage assets targeted as part of the initial site visits undertaken to date were located in the wider landfall and CRS area and were prioritised due to the open nature of the landscape and the envisaged increase in potential settings impact that may occur.

172. Additional site visits are anticipated in order to inform the ES. Seven heritage assets (focussed at the onshore project substation) will be visited as part of the subsequent settings fieldwork. These assets require a site visit due to their proximity to the onshore project substation, and are as follows:

- Two moated sites at Huntingfield Hall **(5)**.
- Moated site 430m south west of Bradenham Hall **(6)**.
- Mona Hill **(7)**.

- Church of St. Andrew, Bradenham **(34)**. LVIA Heritage Viewpoint Location.
- Church of St. Mary, Fransham **(35)**.
- The Old Hall, Fransham **(58)**. LVIA Heritage Viewpoint Location.
- Bradenham Hall **(347)**.

173. A number of identified assets at the landfall and CRS will also be revisited to inform the EIA prior to submission of the final ES and DCO application in June 2018.

28.6 Discussion

28.6.1 Summary of Heritage Potential

174. The archaeological evidence in the study area reflects a human presence from the earliest evidence of hominin activity in the UK to the present day. Finds and sites dating to the prehistoric period suggest that the study area presented an environment suitable for exploitation during the Palaeolithic and Mesolithic period. The archaeological record suggests a prevalence of activities associated with subsistence, reflective of a nomadic existence of a hunter-gatherer lifestyle. Should further remains from this early period exist within the study area, they will most likely comprise artefactual lithic finds. There is also a potential for palaeoenvironmental data concealed within *in situ* sediments in the coastal areas surrounding Happisburgh and at historic river crossing locations along the Rivers Bure and Wensum which may include Holocene riverine sediments and sub-Till deposits of possible archaeological interest. *In situ* laminated silts, considered to be laterally equivalent to the estuarine muds in which the Happisburgh footprints **(367)** were recorded, have been identified in the Happisburgh area (Birks, 2016: 16).
175. Activity of an increasingly sedentary nature is represented by the archaeological record from the Neolithic period onwards. Should further currently unrecorded heritage assets be discovered to exist within the study area dating from the Neolithic to the Romano-British period, such sites would likely be representative of land-use in association with settlement, subsistence (including farming activities) and spiritual / religious activities. The archaeological record also indicates the presence of military-related activity in the study area from the Romano-British period. As such, the potential for currently unrecorded heritage assets of a military nature dating to this period should not be discounted within the study area.
176. Settlement, agricultural and religious activities continued to dominate the archaeological record within the study area from the Saxon period onwards. These elements of past land-use may thus be represented amongst potential heritage assets that are as yet undiscovered in the study area. In addition to those outlined above, potential heritage assets from the medieval period onwards may also be of a commercial or industrial nature. The growth of a number of trading centres

surrounding the study area saw a marked increase in heritage assets associated with industry and production in the archaeological record, an element which intensified in the post-medieval period with the Industrial Revolution. Commercial and industrial expansion drew people to the towns, which in turn, saw an increase in more concentrated settlement patterns in and surrounding various towns along the route of the study area. Despite this, agricultural activities continued to be the predominant activity and is likely to be reflected in the potential archaeological record (e.g. in the form of field boundaries).

177. Currently unknown archaeological remains dating to the 20th century in the study area are likely to be predominantly representative of defence measures (e.g. tank traps, anti-aircraft infrastructure, pill boxes that are no longer extant) or may provide direct evidence of hostilities (e.g. bomb craters).

28.6.2 Potential for Buried Archaeological Remains

178. There is the potential for buried archaeological remains to exist within the study area dating back to the earliest evidence of hominin activity in north-west Europe, particularly in the area of the proposed Happisburgh landfall location. Areas in which *in-situ* laminated silts, considered to be laterally equivalent to the estuarine muds in which the footprints were recorded, have been recorded in the Happisburgh area (Birkes, 2016: 16), suggesting the potential for further such deposits and associated finds to exist. Such sediments are paramount to an understanding of the Pleistocene deposits at Happisburgh and are regarded as archaeologically significant.
179. The onshore cable route was scrutinised in detail as part of the aerial photographic and LiDAR data assessment, and found to contain a high potential for the further discovery of buried archaeological sites/features. The assessment confirmed and revealed a series of extensive and complex cropmark sites, indicative of a complex multi-period buried archaeological landscape dating from earlier prehistoric through to modern periods (Air Photo Services, 2017, Annex 28.1.3). These numerous cropmark features were more abundant in the northern sector of the route, thought to be due to the ease with which crops respond to soil moisture deficits in this area. By comparison, cropmark features are less plentiful in the remaining southern section of the route, although it is noted that well drained soils may mask the appearance of buried features here. As such, the potential for buried remains to be present across the onshore infrastructure areas is considered to be high.
180. A targeted selection of the more complex and substantial looking cropmark features could be included in a subsequent programme of (pre-application) priority geophysical survey to be discussed and agreed in consultation with Norfolk Vanguard Limited, NCC HES and HE (see section 28.4.6). Recommendations

regarding such survey works are included as part of ES Chapter 28 Onshore Archaeology and Cultural Heritage and are not considered here.

181. The aerial photographic and LiDAR assessment revealed the proposed development area to be an area that has been subject to heavy agricultural use for several decades, leaving the entire route heavily plough eroded. Despite this, there is potential for buried archaeological features or assets to exist in the sub-soils. Any such features would expect to be revealed upon the stripping of topsoil, unless they are extremely eroded.

28.6.3 Previous Impacts

28.6.3.1 Buried archaeology

182. As outlined above, there is a high potential for buried archaeological remains to exist within the study area. However, despite this potential for as yet undiscovered remains, this potential depends partly on the impacts that previous land use may have had in this area.
183. For the most part, the proposed onshore development area extends across a rural landscape which has been subject to heavy agricultural use. The aerial photographic and LiDAR assessment results indicate a marked plough erosion effect across the whole area (Air Photo Services, 2017).
184. As such it follows that for the majority of the study area, the predominant form of previous impacts to buried archaeological remains from former and ongoing land use are likely to have arisen/arise as a result of farming activities such as ploughing.
185. Other areas of previous impact are likely to include construction activities associated with modern highways, housing and other infrastructure/services. Prominent routes which transect the study area include, but are not limited to, the A47 which runs roughly east-west at the point of intersect, passing across the study area between Dereham and Necton, the A1067 which passes between Swanton Morley and Reepham in a NW-SE orientation, the B1149 which crosses the study area north-south to the east of Cawston, the A140 which crosses the study area north-south to the east of Aylsham and the A149 which runs NW-SE through North Walsham.
186. Impacts upon the heritage (historic environment) resource arising from other previous developments are also outlined in section 28.4.4 above, as part of a high-level description of previous archaeological events within the study area, which have resulted in the uncovering and discovery of a range of archaeological sites, monuments and find spots, as recorded within the NHER.

28.6.3.2 Above ground heritage

187. The study area is situated within a largely rural landscape which passes adjacent to a number of urban centres. The historic character of the above ground heritage in the rural setting is predominated by assets relating to previous settlement and farming activities with longevity indicated from at least the medieval/post-medieval period onwards. The historic character of the above ground heritage in the urban centres is predominated by buildings associated with post-medieval expansion, although modern development and 20th and 21st century expansion is likely to have altered the hinterland of many such towns into areas of modern settlement.
188. Previous impacts to above ground heritage assets are likely to be predominated by impact to the setting of heritage assets, as a result of various developments within the study area. On a broad scale, examples include the modern highway development outlined above, although the development of modern infrastructure on a smaller scale (e.g. housing) and sometimes on a larger scale (industrial development/quarrying) may also have had an impact on the setting of various heritage assets within the study area.

28.6.4 Potential Development Impacts

189. The project has the potential to impact upon the archaeological and cultural heritage (historic environment) resource in a number of ways, through both direct permanent physical changes and indirect non-physical changes to the setting of heritage assets. Some impacts and changes will be temporary and others permanent, some confined to the construction stages and others more permanent during operation and the lifespan of the project, and subsequent decommissioning.
190. The potential impacts considered below are a preliminary indication to inform and guide the more formal impact assessment undertaken as part of the ES.

28.6.4.1 Potential impacts during construction

28.6.4.1.1 *Direct impact on (permanent change to) buried archaeological remains*

191. The extent of any impact will depend on the presence, nature and depth of any such remains, in association with the depth of the proposed construction-related groundworks. Any adverse effects would likely be permanent and irreversible in nature.

28.6.4.1.2 *Direct impact on (permanent change to) above ground archaeological remains e.g. historic earthworks (including the historic landscape character)*

192. The extent of any impact will depend on the presence and nature of any such remains. Any adverse effects may be permanent and irreversible in nature.

28.6.4.1.3 *Indirect impact on the setting of heritage assets (designated and non-designated, including historic landscape character)*

193. Would likely occur through the presence of machinery, construction traffic and general construction activities taking place within the onshore proposed development areas. The sight, noise and smell as well as any dust and vibration created during the construction phase could have an indirect (non-physical) impact upon heritage assets and their settings.

28.6.4.1.4 *Impact on potential geoarchaeological / palaeoenvironmental remains, potentially indicative of former land surfaces*

194. It is possible that elements of the scheme may effect below ground deposits over a wider area than that of the footprint of the infrastructure. For example through hydrological changes that may cause desiccation and drying out of wetland deposits and associated preserved waterlogged archaeological remains.

28.6.4.2 **Potential impacts during operation**

28.6.4.2.1 *Indirect impact on the setting of heritage assets (designated and non-designated)*

195. The presence of above ground infrastructure could have an ongoing impact on the setting of heritage assets following completion of construction through into operation and maintenance phase; as a result of for example the presence of the CRS, onshore project substation and extension to the National Grid substation including overhead line modifications within the landscape and their day to day uses.

28.6.4.3 **Potential impacts during decommissioning**

28.6.4.3.1 *Direct impact on (permanent change to) buried archaeological remains*

196. The extent of any impact will depend on the presence, nature and depth of any such remains, in association with the depth of the proposed decommissioning-related groundworks. Any adverse effects would likely be permanent and irreversible in nature. It was noted by HE in the Scoping Opinion (The Planning Inspectorate, 2016) that the demolition of buildings and infrastructure can have an impact greater than that of construction e.g. if grubbing out of foundations or remediation of contaminants is required.

28.6.4.3.2 *Indirect impact on the setting of heritage assets (designated and non-designated)*

197. Would likely occur through the presence of machinery, decommissioning traffic and general decommissioning activities taking place within the onshore decommissioning areas. The sight, noise and smell as well as any dust and vibration created during the

decommissioning phase could have an indirect (non-physical) impact upon heritage assets and their settings.

28.6.4.4 Potential Cumulative Impacts

198. The following potential cumulative impacts have been identified:

- Cumulative Impact on the setting of designated and non-designated heritage assets;
- Cumulative Impact from groundworks on above ground, or buried archaeological remains; and
- Cumulative Impact from groundworks on potential geoarchaeological / palaeoenvironmental remains, potentially indicative of former land surfaces.

199. All of the potential development impacts identified and described above will be considered further within Chapter 28 Onshore Archaeology and Cultural Heritage ES Chapter and DCO submission in June 2018.

28.7 References

Aldridge, P. (2005a) Neolithic and Bronze Age Barrows in Norfolk, Norfolk Heritage Explorer Thematic Articles, [Online], Available: http://www.heritage.norfolk.gov.uk/record?tnf460 [23 May 2017]
Aldridge, P. (2005b) Canals in Norfolk, Norfolk Heritage Explorer Thematic Articles, [Online], Available: http://www.heritage.norfolk.gov.uk/record?tnf456 [23 May 2017]
Aldridge, P. (2005c) Pillboxes in Norfolk, Norfolk Heritage Explorer Thematic Articles, [Online], Available: http://www.heritage.norfolk.gov.uk/record?tnf463 [23 May 2017]
Aldridge, P. (2005d) Military Airfields in Norfolk, Norfolk Heritage Explorer Thematic Articles, [Online], Available: http://www.heritage.norfolk.gov.uk/record?tnf405 [23 May 2017]
Aldridge, P. (2006) Parish Summary: North Walsham, Norfolk Heritage Explorer Parish Summaries, [Online], Available: http://www.heritage.norfolk.gov.uk/record-details?TNF1147 [23 May 2017]
Ashton, N. (2009) Report on investigations at Cart Gap, Eccles, Norfolk, Document reference: CNF42063.
Ashton, N., Lewis, S. and Stringer, C. (2010) 'The Ancient Human Occupation of Britain. Developments', Quaternary Science vol. 14. Elsevier. Amsterdam
Ashton, N., Lewis, S.G., Groote, I. D., Duffy, S.M., Bates, M., Bates, R., Hoare, P., Lewis, M., Parfitt, S., Peglar, S., Williams, C. and Stringer, C. (2014) Hominin Footprints from Early Pleistocene Deposits at Happisburgh, UK. PLoS ONE 9(2): e88329. Doi:10.1371/journal/pone.0088329
Austin, L. (1997) 'Palaeolithic and Mesolithic' in Glazebrook, J, (ed.) Research and Archaeology: A Framework for the Eastern Counties, 1. Resource Assessment, East Anglian Archaeology, Occasional Paper No.3:5-11
Birks, C. (2016) Archaeological report: Coastal Defence Works, Happisburgh Beach, Norfolk. Prepared for North Norfolk District Council, Document reference: CB410R v 1.1
Boismier, W., Gamble, C., and Coward, F. (2012) Neanderthals among mammoths: excavations at Lynford Quarry, Norfolk UK, English Heritage
Broadland District Council (2015) The Broadland Development Management Development Plan Document
Chartered Institute for Archaeologists (2014) Standard and guidance for historic environment desk-based assessment
Dennis, M. (2005a) Parish Summary: Aylsham, Norfolk Heritage Explorer Parish Summaries, [Online], Available: http://www.heritage.norfolk.gov.uk/record-details?TNF175 [23 May 2017]
Dennis, M. (2005b) Parish Summary: Dereham, Norfolk Heritage Explorer Parish Summaries, [Online], Available: http://www.heritage.norfolk.gov.uk/record-details?TNF210 [23 May 2017]
Dennis, M. (2005c) Parish Summary: Necton, Norfolk Heritage Explorer Parish Summaries, [Online], Available: http://www.heritage.norfolk.gov.uk/record-details?TNF425 [23 May 2017]
Dennis, M. (2006a) Mesolithic Norfolk, Norfolk Heritage Explorer Thematic Articles, [Online], Available: http://www.heritage.norfolk.gov.uk/record?tnf78 [23 May 2017]
Dennis, M. (2006b). Iron Age Norfolk, Norfolk Heritage Explorer Thematic Articles, [Online], Available: http://www.heritage.norfolk.gov.uk/record-details?TNF81-Iron-Age-Norfolk-

(Period-Overview)) [23 May 2017]
Department for Communities and Local Government (2012). National Planning Policy Framework, [Online], Available: https://www.gov.uk/government/uploads/system/uploads/attachment_data/file/6077/2116950.pdf [10 May 2017]
Department for Communities and Local Government (2014) Planning Practice Guidance: Conserving and enhancing the historic environment, [Online], Available: http://planningguidance.communities.gov.uk/blog/guidance/conserving-and-enhancing-the-historicenvironment [10 May 2017]
Department of Culture, Media and Sport (2010) Scheduled Monuments: Identifying, protecting, conserving and investigating nationally important archaeological sites under the Ancient Monuments and Archaeological Areas Act (1979)
Department of Energy and Climate Change (2011a) National Policy Statement for energy infrastructure, including the Overarching NPS for Energy (EN-1)
Department of Energy and Climate Change (2011b) National Policy Statement for Renewable Energy Infrastructure (EN-3)
English Heritage (2008) (now Historic England). Conservation Principles, Policies and Guidance for the Sustainable Management of the Historic Environment
Fillery-Travis, R. (2007a) Parish Summary: Reepham, Norfolk Heritage Explorer Parish Summaries, [Online], Available: http://www.heritage.norfolk.gov.uk/record-details?TNF1501 [23 May 2017]
Fillery-Travis, R. (2007b) Parish Summary: Swanton Morley, Norfolk Heritage Explorer Parish Summaries, [Online], Available: http://www.heritage.norfolk.gov.uk/record-details?TNF1688 [23 May 2017]
Flemming, N.C. (2002) The Scope of Strategic Environmental Assessment of North Sea areas SEA 3 and SEA 2 in regard to prehistoric archaeological remains: Technical Report SEA3_TR014, Department of Trade and Industry
Gilman, P. (1997) 'Fortifications' in Glazebrook, J, (ed.) Research and Archaeology: A Framework for the Eastern Counties, 1. Resource Assessment. East Anglian Archaeology, Occasional Paper No.3:67-69
Greater Norwich Development Partnership (2012) Joint Core Strategy (JCS) for Broadland, Norwich and South Norfolk (adopted March 2011, amendments adopted January 2014)
Gurney, D. (2005) Roman Norfolk, Norfolk Heritage Explorer Thematic Articles, [Online], Available: http://www.heritage.norfolk.gov.uk/record-details?TNF3-Roman-Norfolk-(Period-Overview)
Hickling, S. (2012) Archaeological Watching Brief at Beach Road, Happisburgh, Norfolk, Document Reference: ENF128386
Historic England (2015a) The Setting of Heritage Assets: Historic Environment Good Practice Advice in Planning Note 3, [Online], Available: https://content.historicengland.org.uk/imagesbooks/publications/gpa3-setting-of-heritage-assets/gpa3.pdf [10 May 2017]
Historic England, (2015b) The Historic Environment in Local Plans: Historic Environment Good Practice Advice in Planning Note 1, [Online], Available: https://content.historicengland.org.uk/images-books/publications/gpa1-historic-environment-local-plans/gpa1.pdf/ [10 May 2017]
Historic England, (2015c) Managing Significance in Decision-Taking in the Historic

Environment: Historic Environment Good Practice Advice in Planning Note 2, [Online], Available: https://content.historicengland.org.uk/images-books/publications/gpa2-managing-significance-in-decision-taking/gpa2.pdf/ [10 May 2017]
Hodgson, J. & Brennand, M. (2006) Prehistoric Period Resource Assessment in Archaeology North West [Online] Volume 8 (Issue 18) p.23-58, [Online], Available: http://www.liverpoolmuseums.org.uk/mol/archaeology/arf/vol2/resource_assessments/ch_p2_prehistoric.pdf [02 May 2017]
Jacobi, R. and Higham, T. (2011) 'The Later Upper Palaeolithic Recolonisation of Britain : New Results from AMS Radiocarbon Dating', in N. Ashton, S.G. Lewis and C. Stringer (eds), The Ancient Human Occupation of Britain, Vol. 14, pp. 223–247, Amsterdam, Netherlands, Elsevier B.V
Norfolk County Council (Undated) Historic Maps of Norfolk [Online], Available: http://www.historic-maps.norfolk.gov.uk/mapexplorer/ [24 May 2017]
Norfolk Museums (2017) Anglo-Saxon and Viking Gallery Trail, [Online], Available: http://www.museums.norfolk.gov.uk/%20Whats On/Virtual Exhibitions/Anglo Saxon and Viking Gallery Trail/index.htm [23 May 2017]
North Norfolk District Council (2008) North Norfolk: Local Development Framework - Core Strategy, Updated 2012
Norfolk Vanguard Limited (2017) Onshore Archaeology and Cultural Heritage Method Statement, Document Reference: PB4476-003-034
Parfitt, S. a, Barendregt, R.W., Breda, M., Candy, I., Collins, M.J., Coope, G.R., Durbidge, P., Field, M.H., Lee, J.R., Lister, A.M., Mutch, R., Penkman, K.E.H., Preece, R.C., Rose, J., Stringer, C.B., Symmons, R., Whittaker, J.E., Wymer, J.J., and Stuart, A.J.(2005) 'The earliest record of human activity in northern Europe', Nature, vol. 438 (7070), pp. 1008–12
Parfitt, S. a, Ashton, N.M., Lewis, S.G., Abel, R.L., Coope, G.R., Field, M.H., Gale, R., Hoare, P.G., Larkin, N.R., Lewis, M.D., Karloukovski, V., Maher, B. a, Peglar, S.M., Preece, R.C., Whittaker, J.E., and Stringer, C.B. (2010) 'Early Pleistocene human occupation at the edge of the boreal zone in northwest Europe', Nature, vol. 466 (7303), pp. 229–33
Pettitt, P. and White, M.J. (2012) The British Palaeolithic: Human societies at the edge of the Pleistocene world. Abingdon, Routledge
Planning (Listed Buildings and Conservation Areas) Act (1990)
Royal Air Force (2017) Bomber Command No. 105 Squadron: History, Bomber Command, [Online], Available: https://www.raf.mod.uk/history/bombercommandno105squadron.cfm [23 May 2017]
Royal HaskoningDHV (2016) Norfolk Vanguard Offshore Wind Farm Environmental Impact Assessment Scoping Report
Royal HaskoningDHV (2017) Written Scheme of Investigation: Archaeological Desk Based Assessment (Terrestrial Archaeology): Norfolk Vanguard Offshore Wind Farm. Document Reference: PB4476-003-034
Scott, B. and Ashton, N. (2011) 'The Early Middle Palaeolithic: The European Context', in N. Ashton, S.G. Lewis, and C. Stringer (eds), The Ancient Human Occupation of Britain, Developments in Quaternary Sciences, vol.14, 91–112, Amsterdam, Netherlands, Elsevier B.V
Spooner, S. (2005) Parish Summary: Fransham, Norfolk Heritage Explorer Parish Summaries, [Online], Available: http://www.heritage.norfolk.gov.uk/record-details?TNF103 [23 May 2017]

The Planning Inspectorate (2016) Scoping Opinion; Proposed Norfolk Vanguard Offshore Wind Farm. Planning Inspectorate Reference: EN010079

The Highways Agency (2008) (now Highways England). The Design Manual for Roads and Bridges (DMRB), Volume 11, Section 3, Part 2: Cultural Heritage. Highways Agency document 208/07)

Wessex Archaeology (2015) East Anglia THREE: Environmental Statement Volume 3 Appendix 17.1: Potential Archaeological Receptors, Document Reference: 6.3.17

Wessex Archaeology (2017) Norfolk Vanguard Offshore Wind Farm Onshore Archaeology and Cultural Heritage: Written Scheme of Investigation for Geoarchaeological Watching brief, Document reference: 108481.01

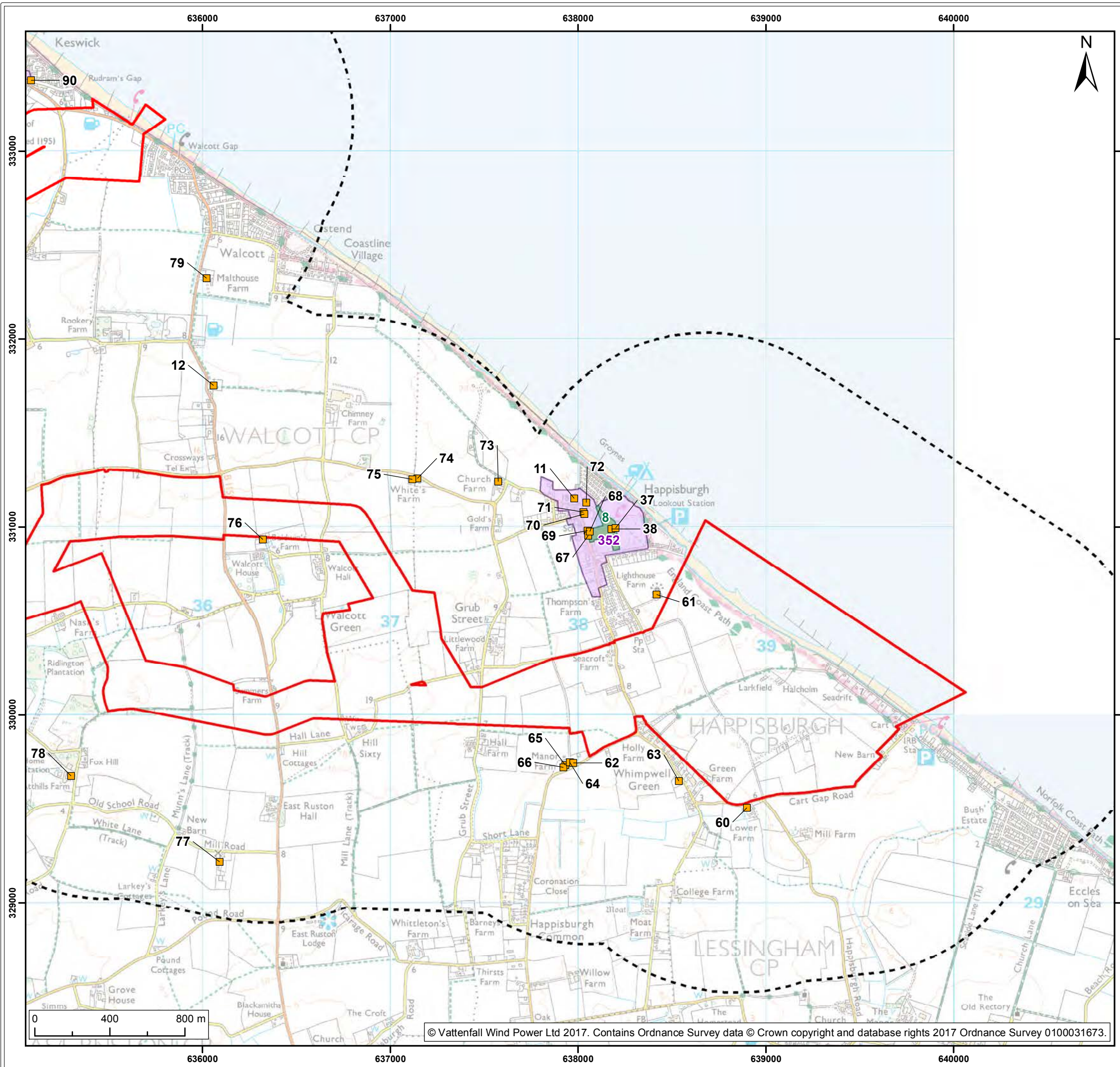
Williams, N. (1988) Maritime Trade of the East Anglian Ports 1550-1590. Oxford: Clarendon Press

Wymer, J.J. (1999) The Lower Palaeolithic Occupation of Britain. Salisbury: Trust for Wessex Archaeology

This page is intentionally blank.

28.8 Figures

This page is intentionally blank.



- Legend:
- Norfolk Vanguard Onshore Infrastructure (Outline)
 - 1km Study Area
 - Registered Park and Garden¹
 - Conservation Area
 - Listed Building¹

¹ Historic England, 2017.

Project: Norfolk Vanguard	Report: Archaeology Desk Based Assessment
------------------------------	---

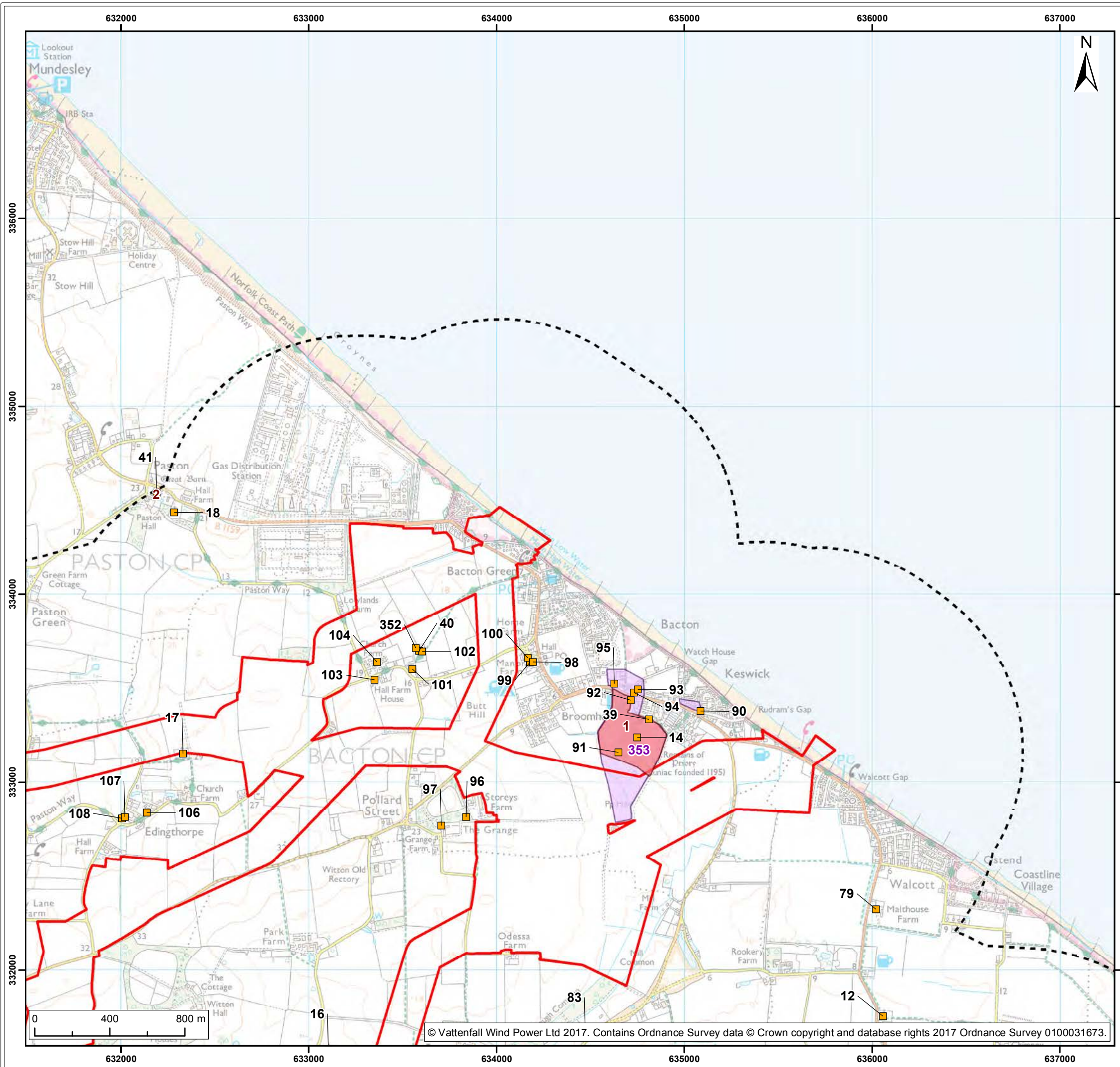
Title:
Designated Heritage Assets within 1km of
Norfolk Vanguard Onshore Infrastructure
(map 1 of 13)

Figure: 28.1	Drawing No: PB4476-004-0281-001				
Revision: 02	Date: 11/10/2017	Drawn: LB	Checked: DD	Size: A3	Scale: 1:20,000
01	21/06/2017	LB	DD	A3	1:20,000

Co-ordinate system: British National Grid EPSG: 27700

VATTENFALL

Royal HaskoningDHV
Enhancing Society Together



- Legend:
- Norfolk Vanguard Onshore Infrastructure (Outline)
 - 1km Study Area
 - Scheduled Monument¹
 - Conservation Area
 - Listed Building¹

¹ Historic England, 2017.

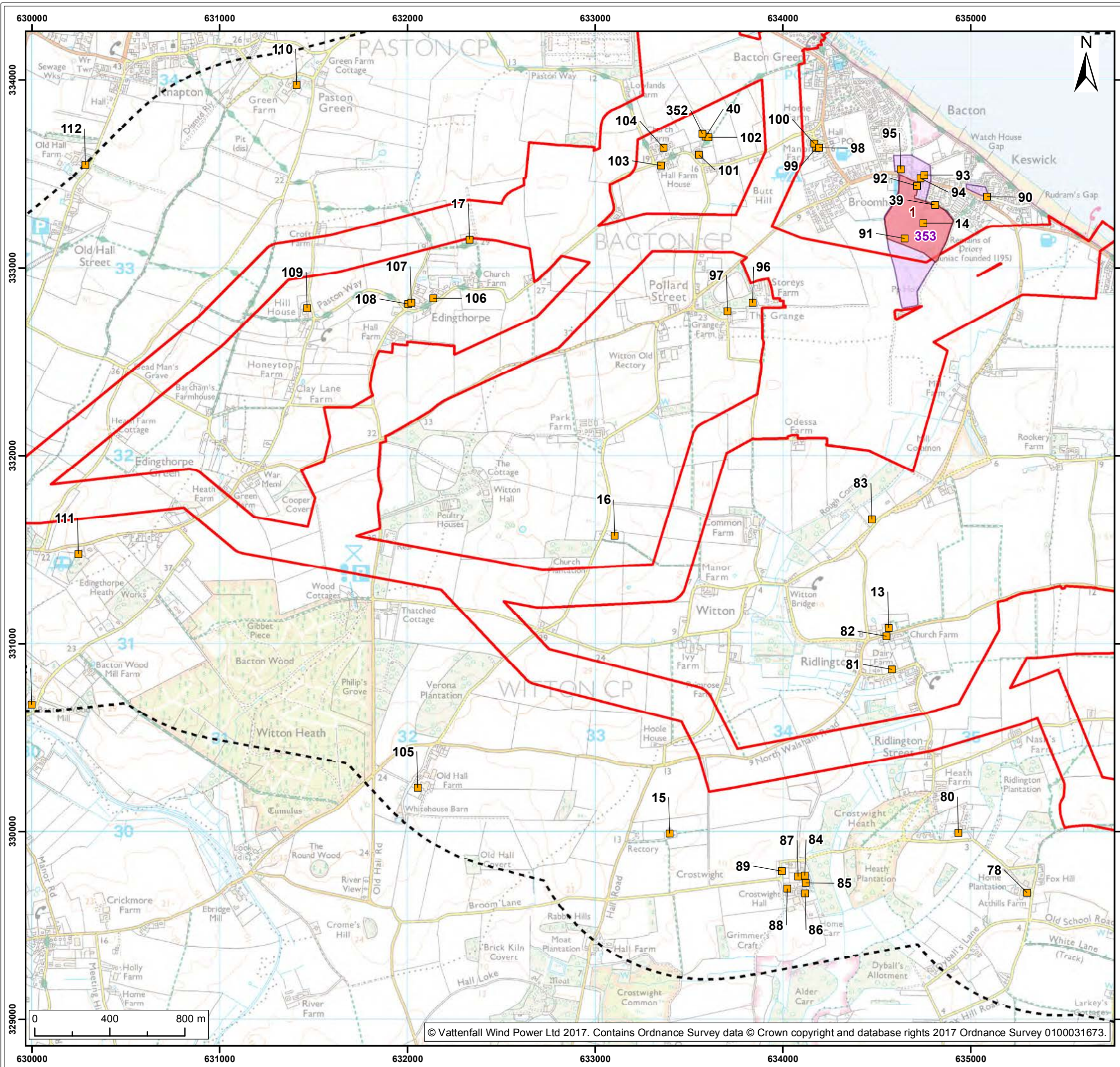
Project: Norfolk Vanguard	Report: Archaeology Desk Based Assessment
------------------------------	---

Title:
Designated Heritage Assets within 1km of
Norfolk Vanguard Onshore Infrastructure
(map 2 of 13)

Figure: 28.1	Drawing No: PB4476-004-0281-001				
Revision:	Date:	Drawn:	Checked:	Size:	Scale:
02	11/10/2017	LB	DD	A3	1:20,000
01	21/06/2017	LB	DD	A3	1:20,000

Co-ordinate system: British National Grid EPSG: 27700





Legend:

- Norfolk Vanguard Onshore Infrastructure (Outline)
- 1km Study Area
- Scheduled Monument¹
- Conservation Area
- Listed Building¹

¹ Historic England, 2017.

Project: Norfolk Vanguard	Report: Archaeology Desk Based Assessment
------------------------------	---

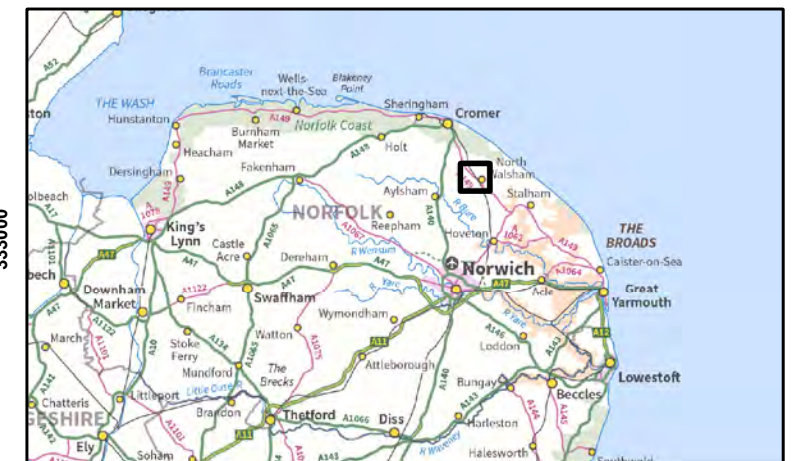
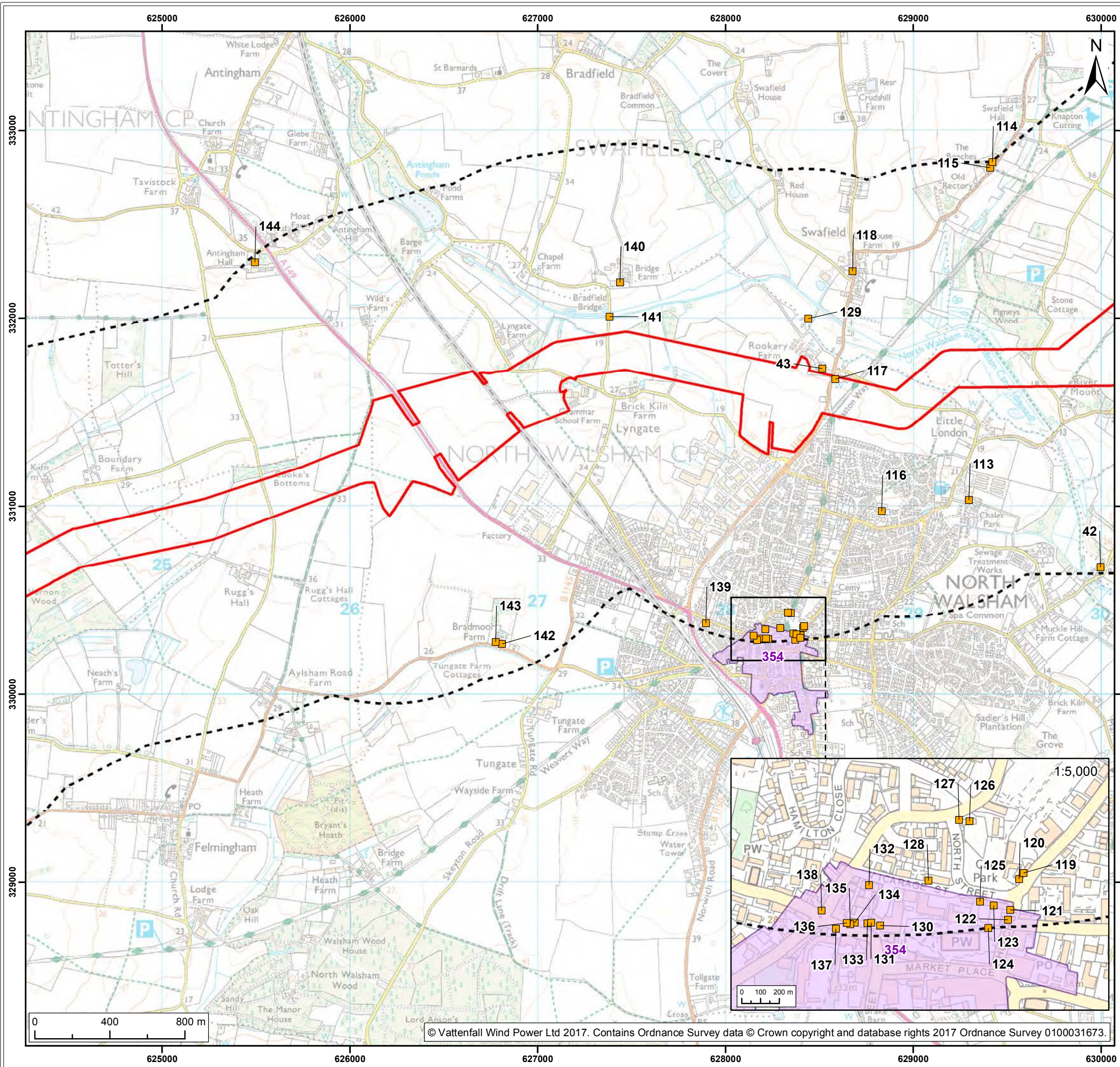
Title:
Designated Heritage Assets within 1km of
Norfolk Vanguard Onshore Infrastructure
(map 3 of 13)

Figure: 28.1	Drawing No: PB4476-004-0281-001				
Revision:	Date:	Drawn:	Checked:	Size:	Scale:
02	11/10/2017	LB	DD	A3	1:20,000
01	21/06/2017	LB	DD	A3	1:20,000

Co-ordinate system: British National Grid EPSG: 27700

VATTENFALL

Royal HaskoningDHV
Enhancing Society Together



Legend:

- Norfolk Vanguard Onshore Infrastructure (Outline)
- 1km Study Area
- Conservation Area
- Listed Building¹

¹ Historic England, 2017.

Project: Norfolk Vanguard	Report: Archaeology Desk Based Assessment
------------------------------	---

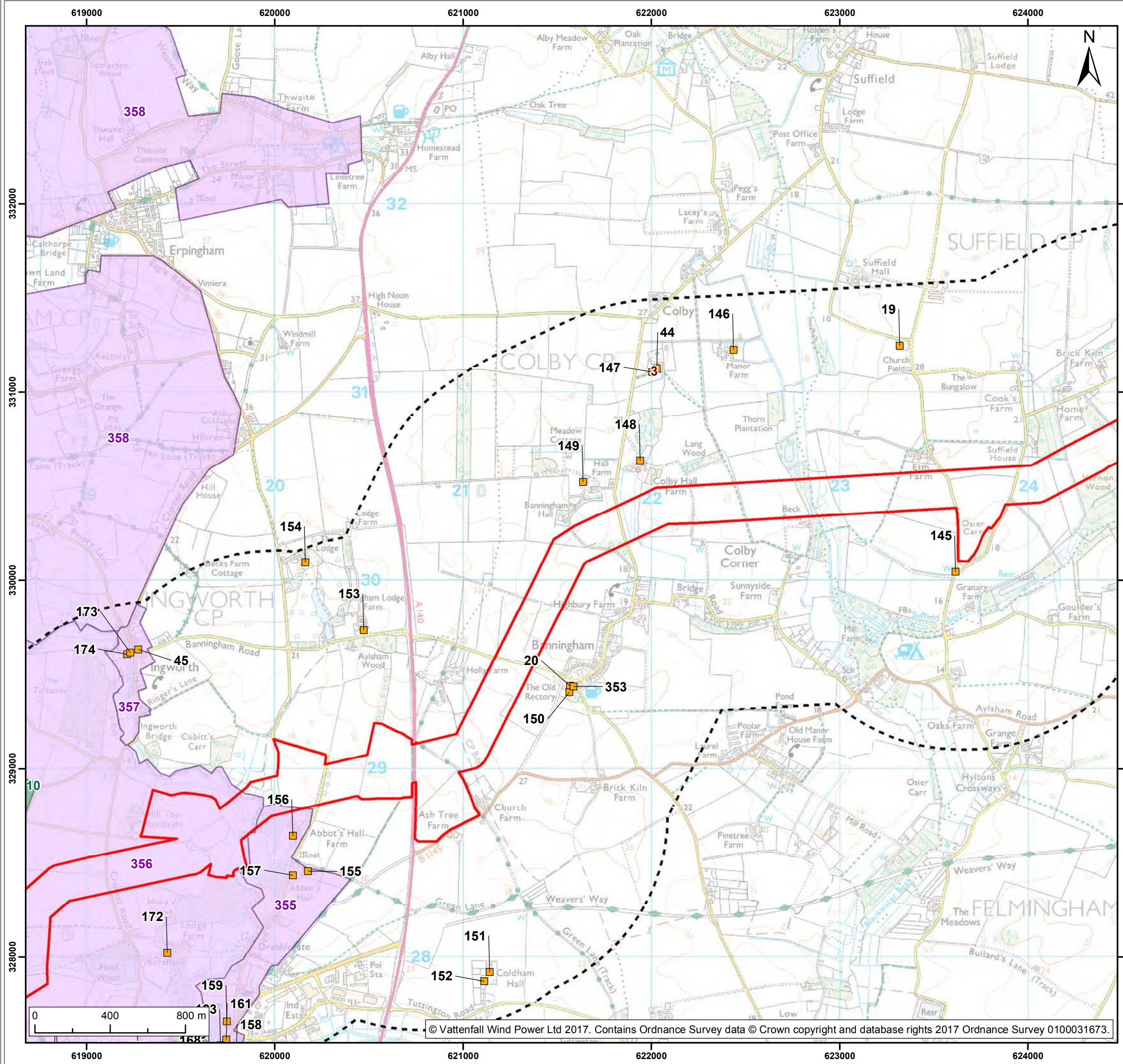
Title:
Designated Heritage Assets within 1km of
Norfolk Vanguard Onshore Infrastructure
(map 4 of 13)

Figure: 28.1	Drawing No: PB4476-004-0281-001				
Revision: 02	Date: 11/10/2017	Drawn: LB	Checked: DD	Size: A3	Scale: 1:20,000
01	21/06/2017	LB	DD	A3	1:20,000

Co-ordinate system: British National Grid EPSG: 27700

VATTENFALL

Royal HaskoningDHV
Enhancing Society Together



- Legend:
- Norfolk Vanguard Onshore Infrastructure (Outline)
 - 1km Study Area
 - Scheduled Monument¹
 - Registered Park and Garden¹
 - Conservation Area
 - Listed Building¹

¹ Historic England, 2017.

Project: Norfolk Vanguard	Report: Archaeology Desk Based Assessment
------------------------------	---

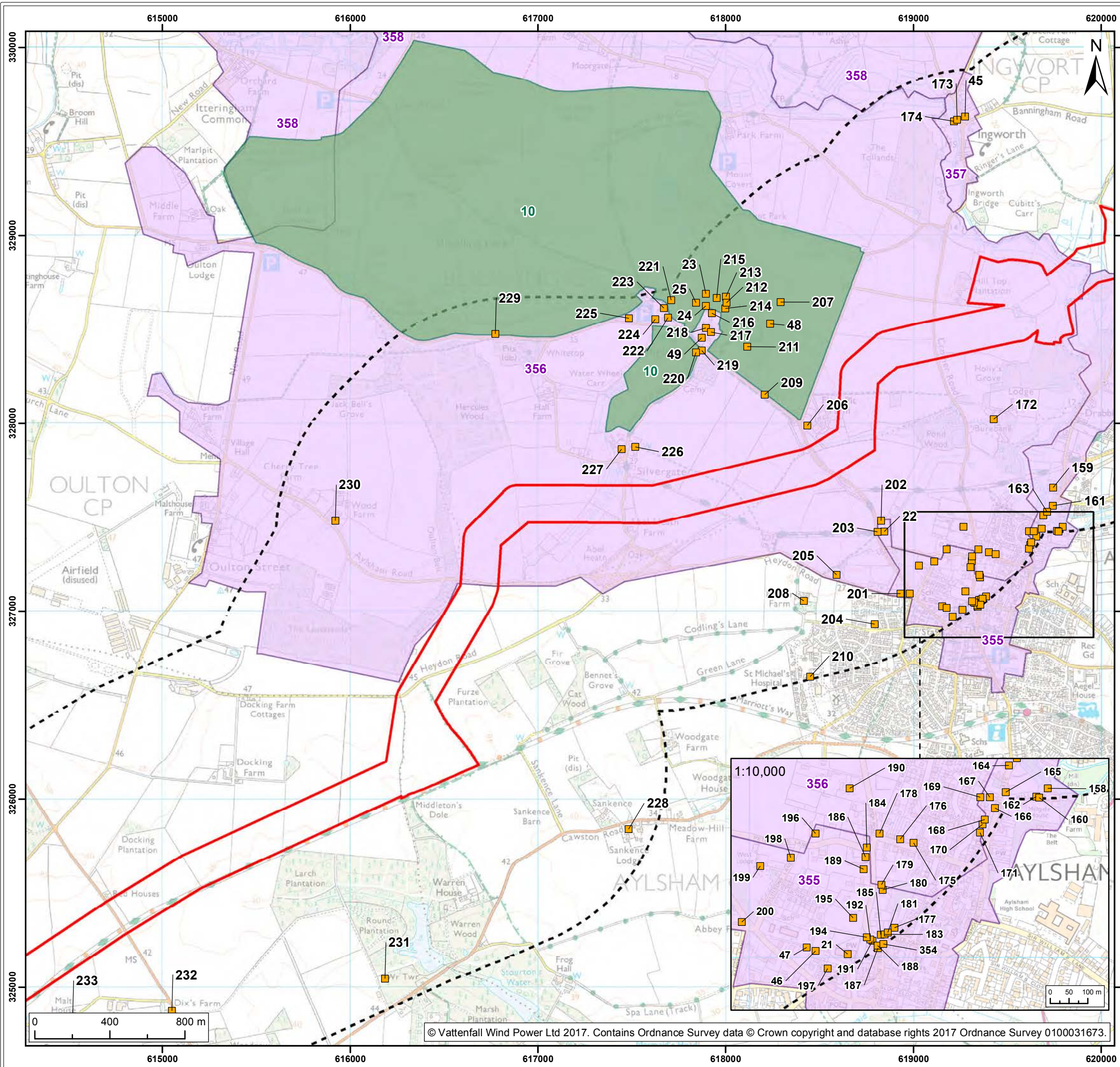
Title:
Designated Heritage Assets within 1km of
Norfolk Vanguard Onshore Infrastructure
(map 5 of 13)

Figure: 28.1	Drawing No: PB4476-004-0281-001				
Revision:	Date:	Drawn:	Checked:	Size:	Scale:
02	11/10/2017	LB	DD	A3	1:20,000
01	21/06/2017	LB	DD	A3	1:20,000

Co-ordinate system: British National Grid EPSG: 27700

VATTENFALL

Royal HaskoningDHV
Enhancing Society Together



- Legend:
- Norfolk Vanguard Onshore Infrastructure (Outline)
 - 1km Study Area
 - Registered Park and Garden¹
 - Conservation Area
 - Listed Building¹

¹ Historic England, 2017.

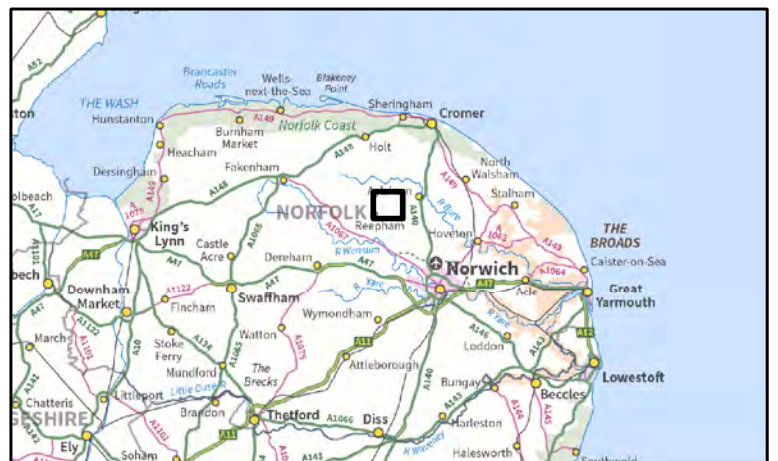
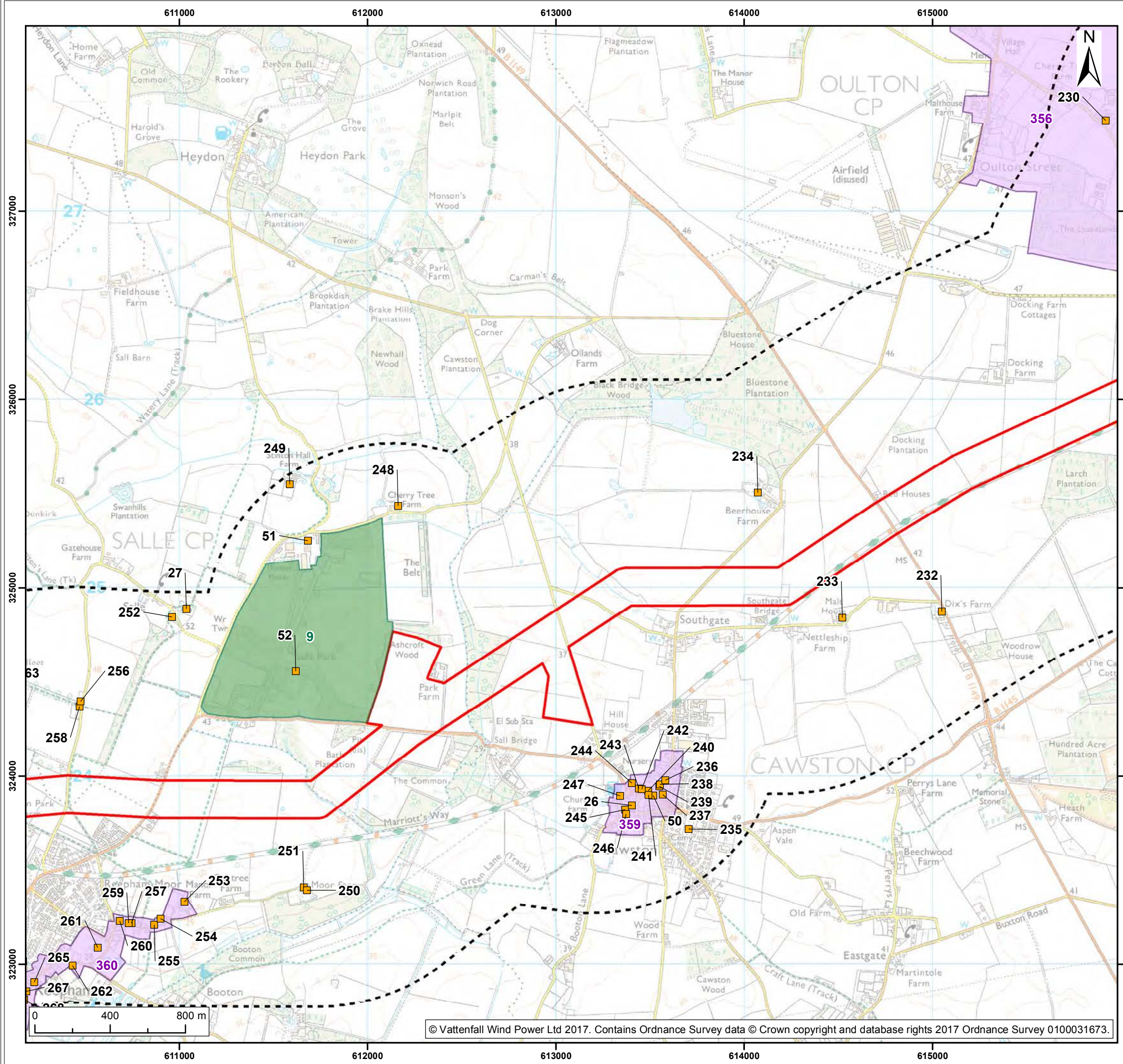
Project: Norfolk Vanguard	Report: Archaeology Desk Based Assessment
------------------------------	--

Title:
Designated Heritage Assets within 1km of Norfolk Vanguard Onshore Infrastructure (map 6 of 13)

Figure: 28.1	Drawing No: PB4476-004-0281-001				
Revision: 02	Date: 11/10/2017	Drawn: LB	Checked: DD	Size: A3	Scale: 1:20,000
01	21/06/2017	LB	DD	A3	1:20,000

Co-ordinate system: British National Grid EPSG: 27700





- Legend:
- Norfolk Vanguard Onshore Infrastructure (Outline)
 - 1km Study Area
 - Registered Park and Garden¹
 - Conservation Area
 - Listed Building¹

¹ Historic England, 2017.

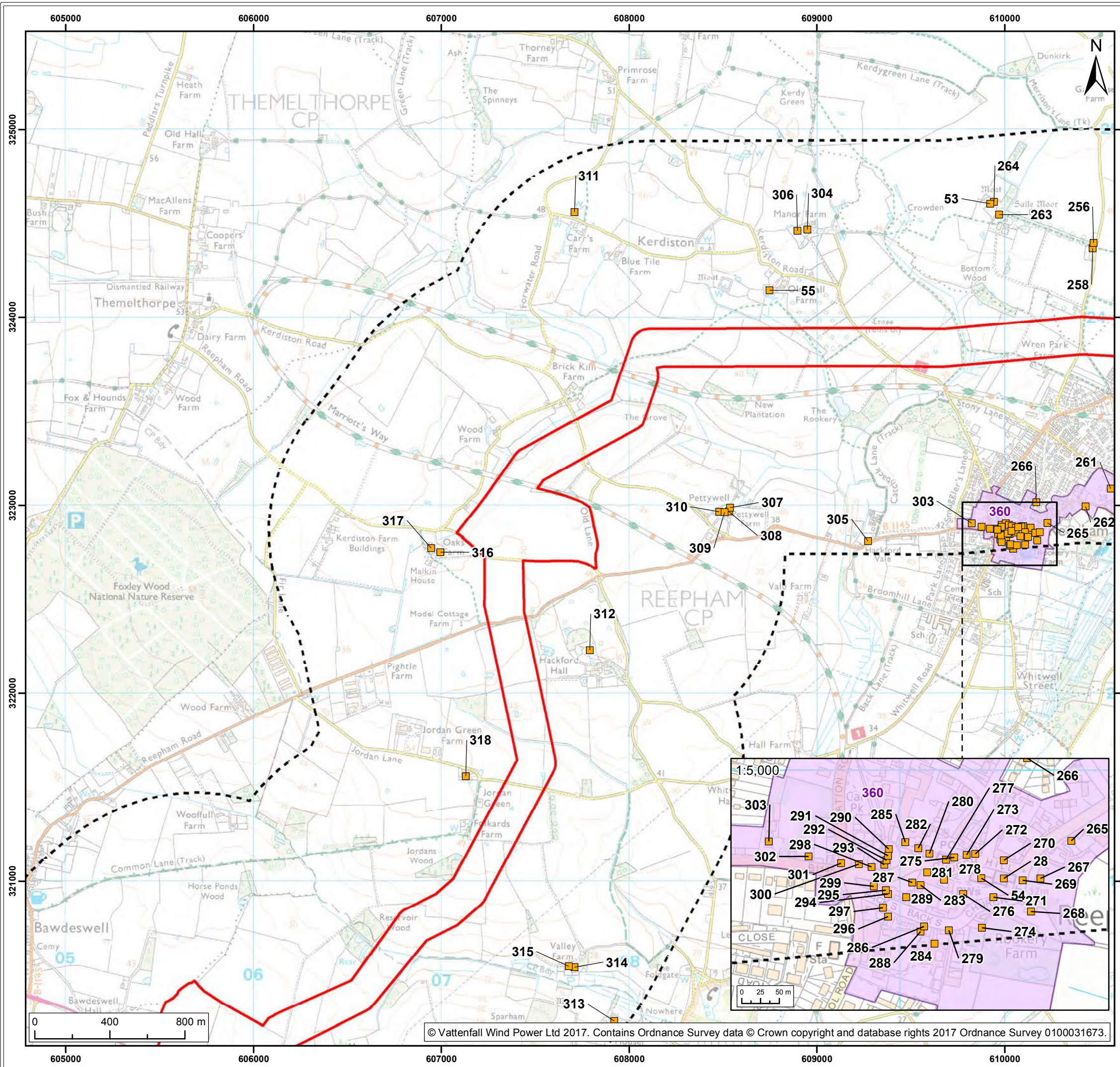
Project: Norfolk Vanguard	Report: Archaeology Desk Based Assessment
------------------------------	---

Title:
Designated Heritage Assets within 1km of
Norfolk Vanguard Onshore Infrastructure
(map 7 of 13)

Figure: 28.1	Drawing No: PB4476-004-0281-001				
Revision:	Date:	Drawn:	Checked:	Size:	Scale:
02	11/10/2017	LB	DD	A3	1:20,000
01	21/06/2017	LB	DD	A3	1:20,000

Co-ordinate system: British National Grid EPSG: 27700





Legend:

- Norfolk Vanguard Onshore Infrastructure (Outline)
- 1km Study Area
- Conservation Area
- Listed Building¹

¹ Historic England, 2017.

Project: Norfolk Vanguard	Report: Archaeology Desk Based Assessment
------------------------------	---

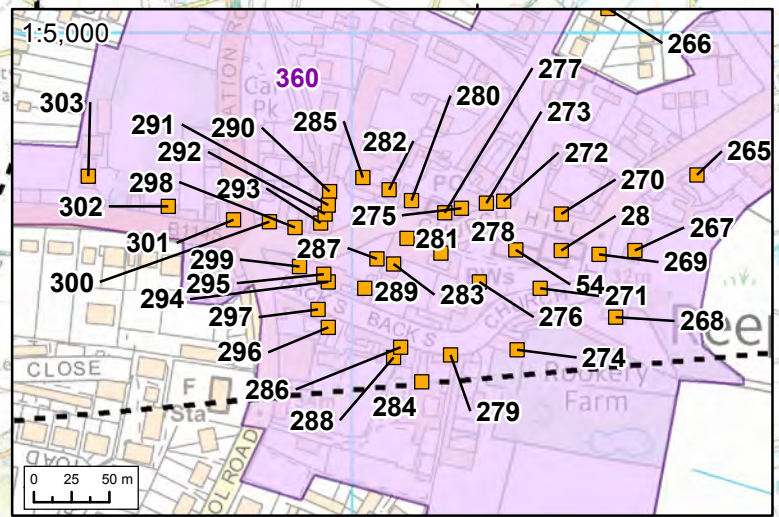
Title:
Designated Heritage Assets within 1km of
Norfolk Vanguard Onshore Infrastructure
(map 8 of 13)

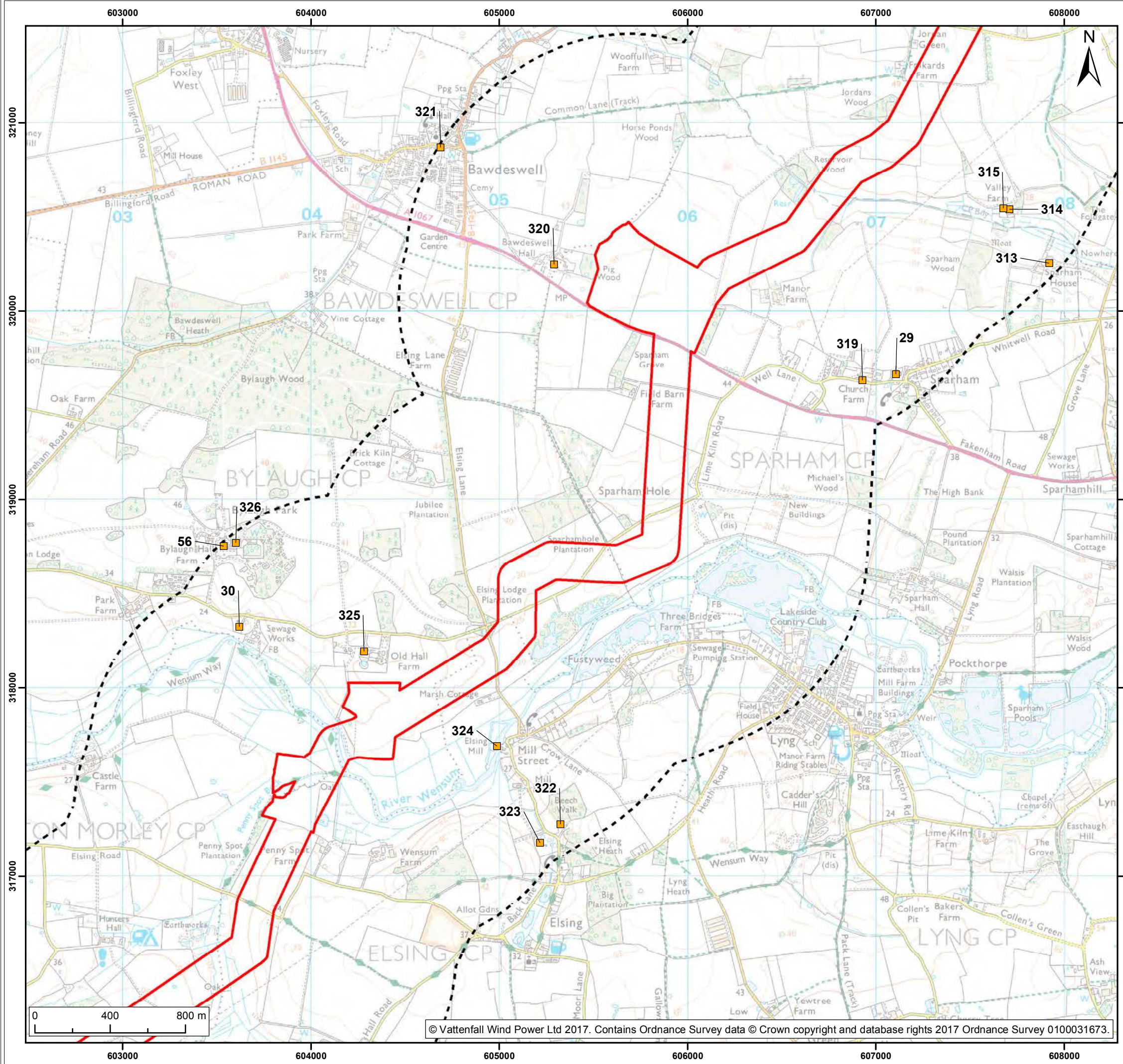
Figure: 28.1	Drawing No: PB4476-004-0281-001				
Revision:	Date:	Drawn:	Checked:	Size:	Scale:
02	11/10/2017	LB	DD	A3	1:20,000
01	21/06/2017	LB	DD	A3	1:20,000

Co-ordinate system: British National Grid EPSG: 27700

VATTENFALL

Royal HaskoningDHV
Enhancing Society Together





Legend:

- Norfolk Vanguard Onshore Infrastructure (Outline)
- 1km Study Area
- Listed Building¹

¹ Historic England, 2017.

Project: Norfolk Vanguard	Report: Archaeology Desk Based Assessment
-------------------------------------	---

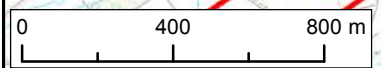
Title:
**Designated Heritage Assets within 1km of
Norfolk Vanguard Onshore Infrastructure
(map 9 of 13)**

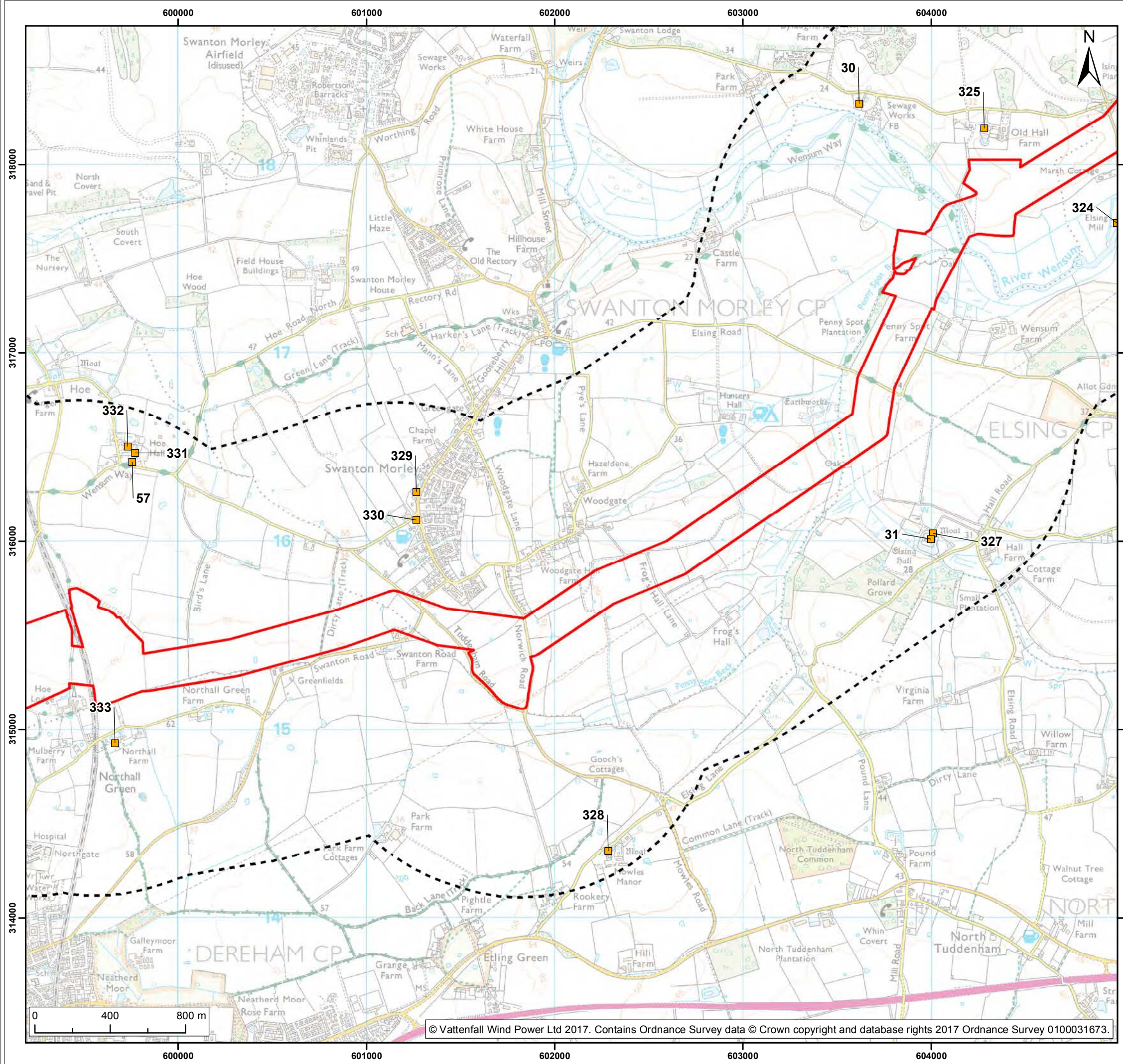
Figure: 28.1	Drawing No: PB4476-004-0281-001				
Revision:	Date:	Drawn:	Checked:	Size:	Scale:
02	11/10/2017	LB	DD	A3	1:20,000
01	21/06/2017	LB	DD	A3	1:20,000

Co-ordinate system: British National Grid EPSG: 27700

VATTENFALL

**Royal
HaskoningDHV**
Enhancing Society Together





- Legend:
- Norfolk Vanguard Onshore Infrastructure (Outline)
 - 1km Study Area
 - Listed Building¹

¹ Historic England, 2017.

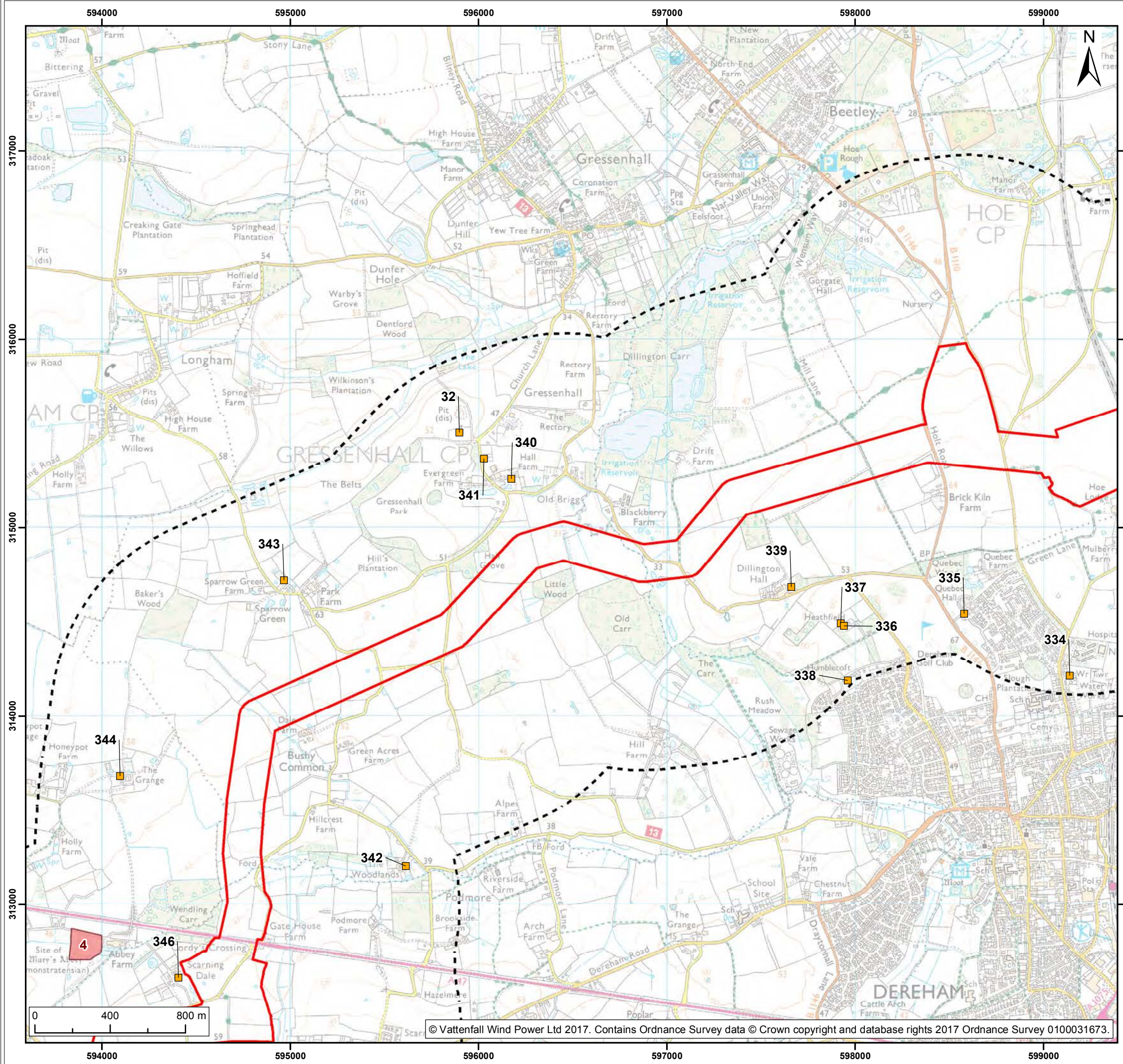
Project: Norfolk Vanguard	Report: Archaeology Desk Based Assessment
------------------------------	---

Title:
Designated Heritage Assets within 1km of
Norfolk Vanguard Onshore Infrastructure
(map 10 of 13)

Figure: 28.1	Drawing No: PB4476-004-0281-001				
Revision: 02	Date: 11/10/2017	Drawn: LB	Checked: DD	Size: A3	Scale: 1:20,000
01	21/06/2017	LB	DD	A3	1:20,000

Co-ordinate system: British National Grid EPSG: 27700





- Legend:
- Norfolk Vanguard Onshore Infrastructure (Outline)
 - 1km Study Area
 - Scheduled Monument¹
 - Listed Building¹

¹ Historic England, 2017.

Project: Norfolk Vanguard	Report: Archaeology Desk Based Assessment
------------------------------	---

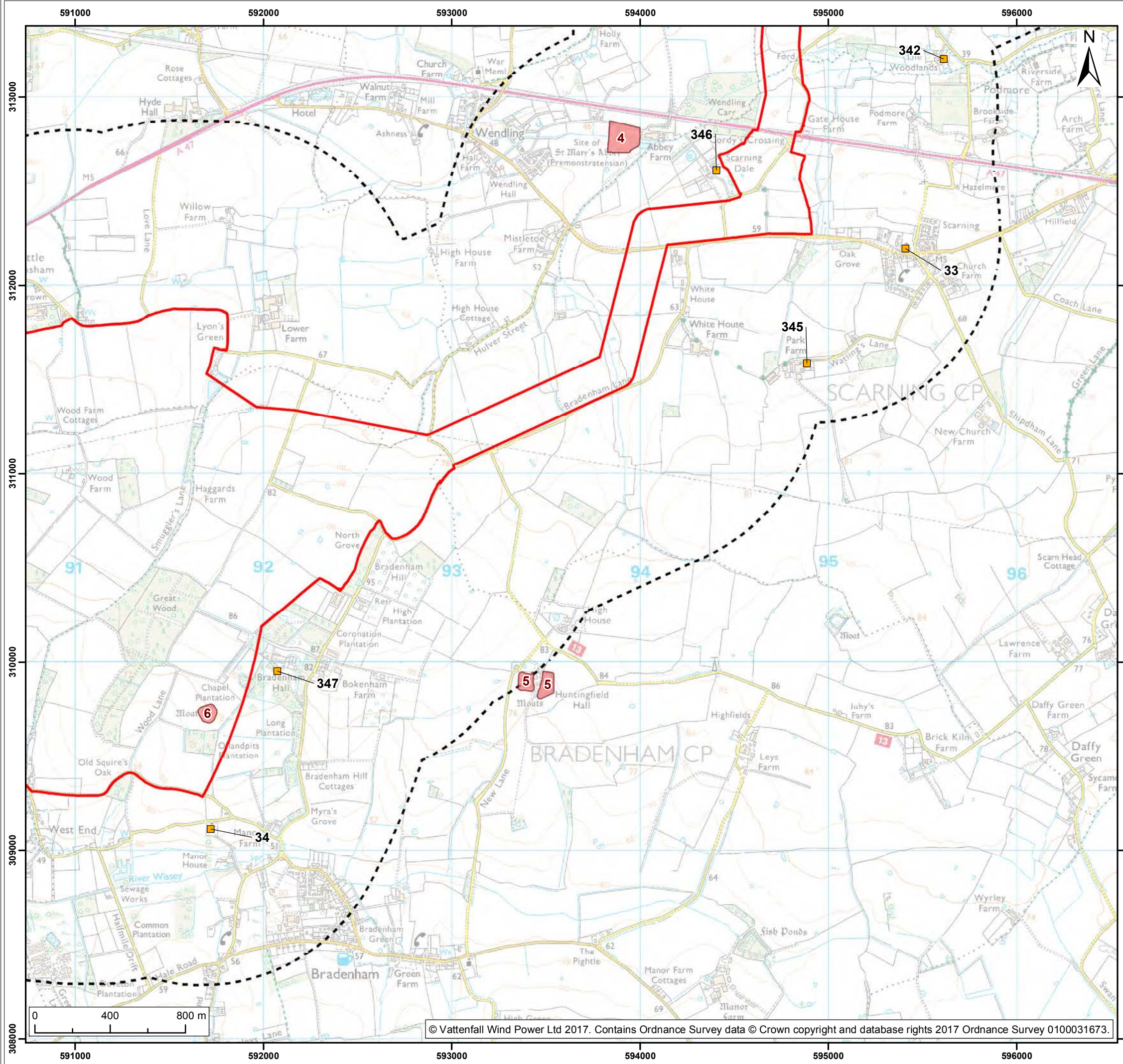
Title:
Designated Heritage Assets within 1km of
Norfolk Vanguard Onshore Infrastructure
(map 11 of 13)

Figure: 28.1	Drawing No: PB4476-004-0281-001				
Revision:	Date:	Drawn:	Checked:	Size:	Scale:
02	11/10/2017	LB	DD	A3	1:20,000
01	21/06/2017	LB	DD	A3	1:20,000

Co-ordinate system: British National Grid EPSG: 27700

VATTENFALL

Royal HaskoningDHV
Enhancing Society Together



Legend:

- Norfolk Vanguard Onshore Infrastructure (Outline)
- 1km Study Area
- Scheduled Monument¹
- Listed Building¹

¹ Historic England, 2017.

Project: Norfolk Vanguard	Report: Archaeology Desk Based Assessment
-------------------------------------	---

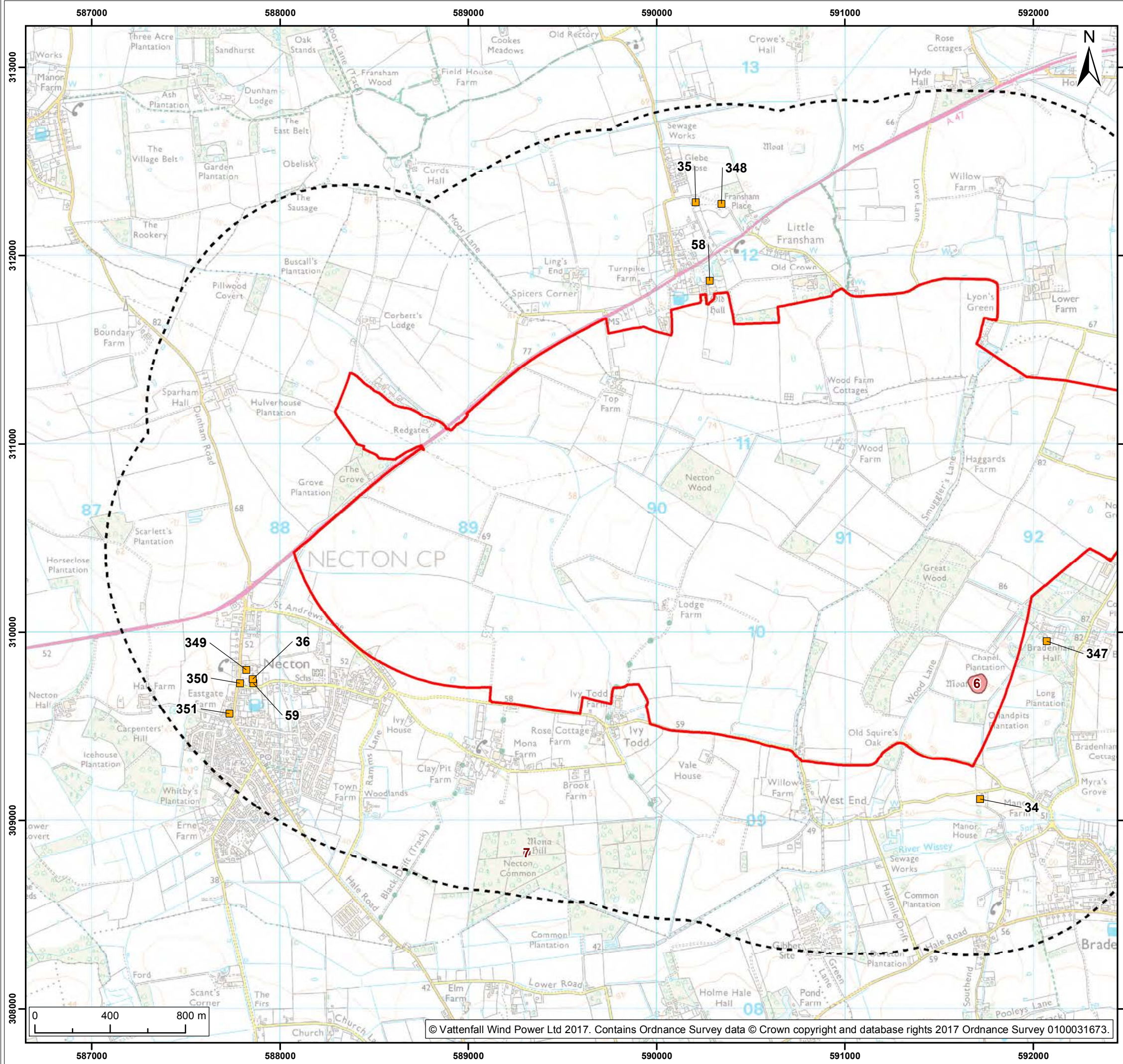
Title:
Designated Heritage Assets within 1km of Norfolk Vanguard Onshore Infrastructure (map 12 of 13)

Figure: 28.1	Drawing No: PB4476-004-0281-001				
Revision:	Date:	Drawn:	Checked:	Size:	Scale:
02	11/10/2017	LB	DD	A3	1:20,000
01	21/06/2017	LB	DD	A3	1:20,000

Co-ordinate system: British National Grid EPSG: 27700

VATTENFALL

Royal HaskoningDHV
Enhancing Society Together



- Legend:
- Norfolk Vanguard Onshore Infrastructure (Outline)
 - 1km Study Area
 - Scheduled Monument¹
 - Listed Building¹

¹ Historic England, 2017.

Project: Norfolk Vanguard	Report: Archaeology Desk Based Assessment
------------------------------	--

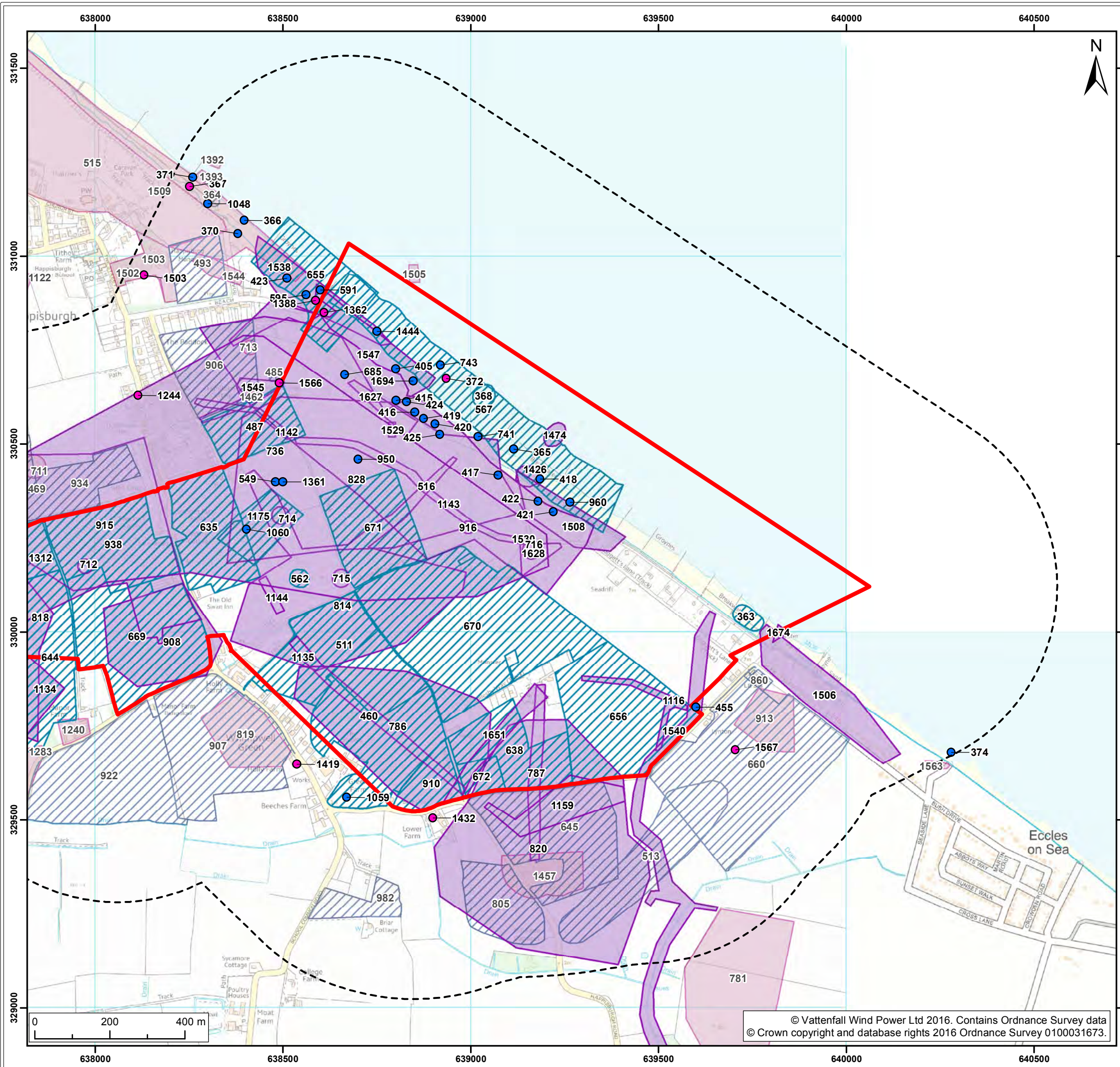
Title:
Designated Heritage Assets within 1km of Norfolk Vanguard Onshore Infrastructure (map 13 of 13)

Figure: 28.1	Drawing No: PB4476-004-0281-001				
Revision: 02	Date: 11/10/2017	Drawn: LB	Checked: DD	Size: A3	Scale: 1:20,000
Revision: 01	Date: 21/06/2017	Drawn: LB	Checked: DD	Size: A3	Scale: 1:20,000

Co-ordinate system: British National Grid EPSG: 27700

VATTENFALL

Royal HaskoningDHV
Enhancing Society Together



Legend:

- Norfolk Vanguard Onshore Infrastructure (Outline)
- 500m Study Area
- Historic Environment Record (Line)¹
- Historic Environment Record (Point)¹
 - Monument
 - Find Spot
- Historic Environment Record (Polygon)¹
 - Within Proposed Development Boundary
 - Monument
 - Find Spot
 - Beyond Proposed Development Boundary
 - Monument
 - Find Spot

¹ Norfolk County Council, 2016.

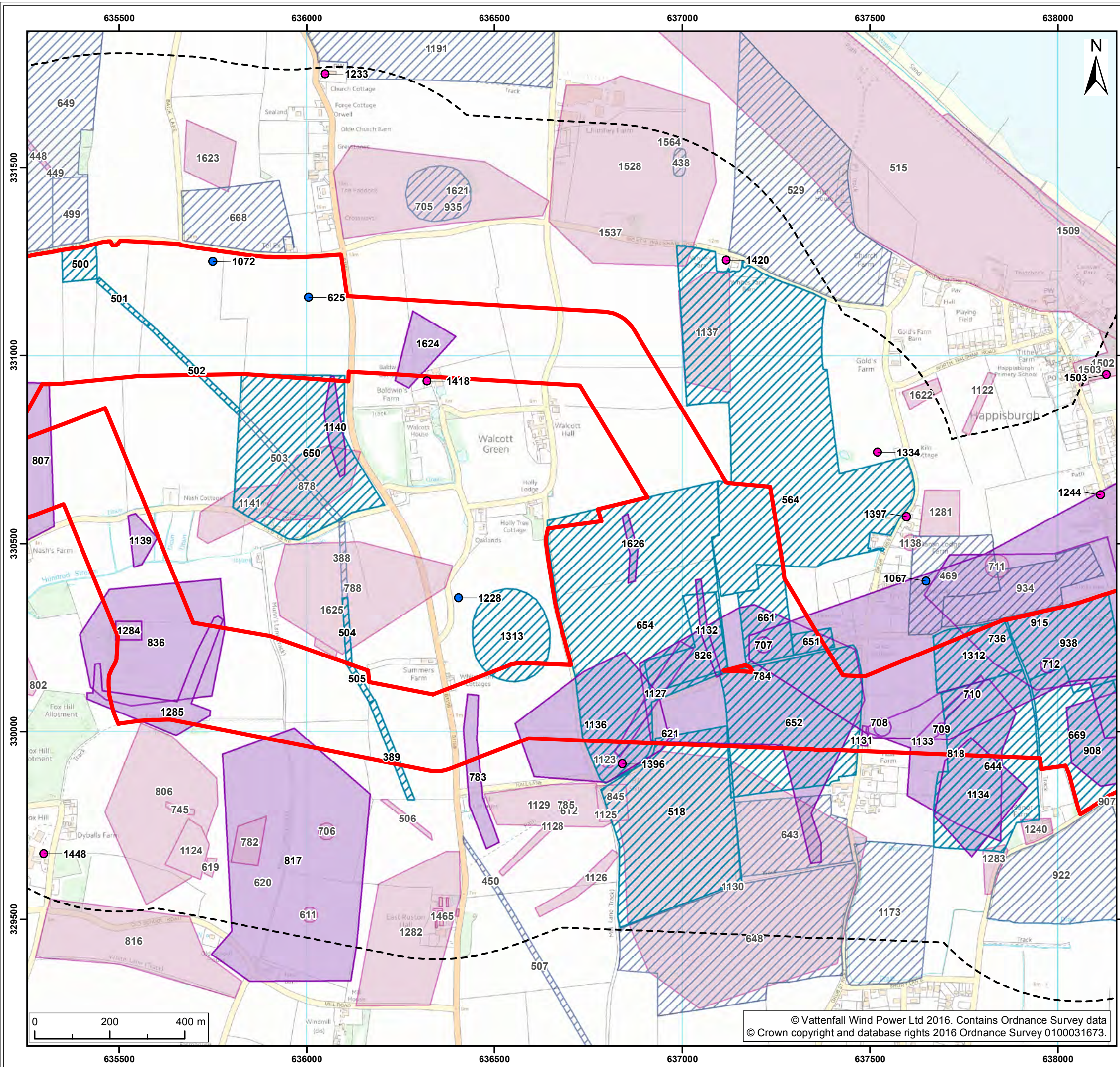
Project:	Report:
Norfolk Vanguard	Archaeology Desk Based Assessment

Title:
Non-designated Heritage Assets within the Norfolk Vanguard Onshore Infrastructure (Map 1 of 30)

Figure: 28.2	Drawing No: PB4476-004-0281-002				
Revision:	Date:	Drawn:	Checked:	Size:	Scale:
03	11/10/2017	LB	DD	A3	1:10,000
02	20/06/2017	LB	DD	A3	1:10,000

Co-ordinate system: British National Grid EPSG: 27700

© Vattenfall Wind Power Ltd 2016. Contains Ordnance Survey data
© Crown copyright and database rights 2016 Ordnance Survey 0100031673.



Legend:

- Norfolk Vanguard Onshore Infrastructure (Outline)
- 500m Study Area
- Historic Environment Record (Line)¹
- Historic Environment Record (Point)¹**
 - Monument
 - Find Spot
- Historic Environment Record (Polygon)¹**
 - Within Proposed Development Boundary*
 - Monument
 - Find Spot
 - Beyond Proposed Development Boundary*
 - Monument
 - Find Spot

¹ Norfolk County Council, 2016.

Project: Norfolk Vanguard	Report: Archaeology Desk Based Assessment
------------------------------	--

Title:
Non-designated Heritage Assets within the Norfolk Vanguard Onshore Infrastructure (Map 2 of 30)

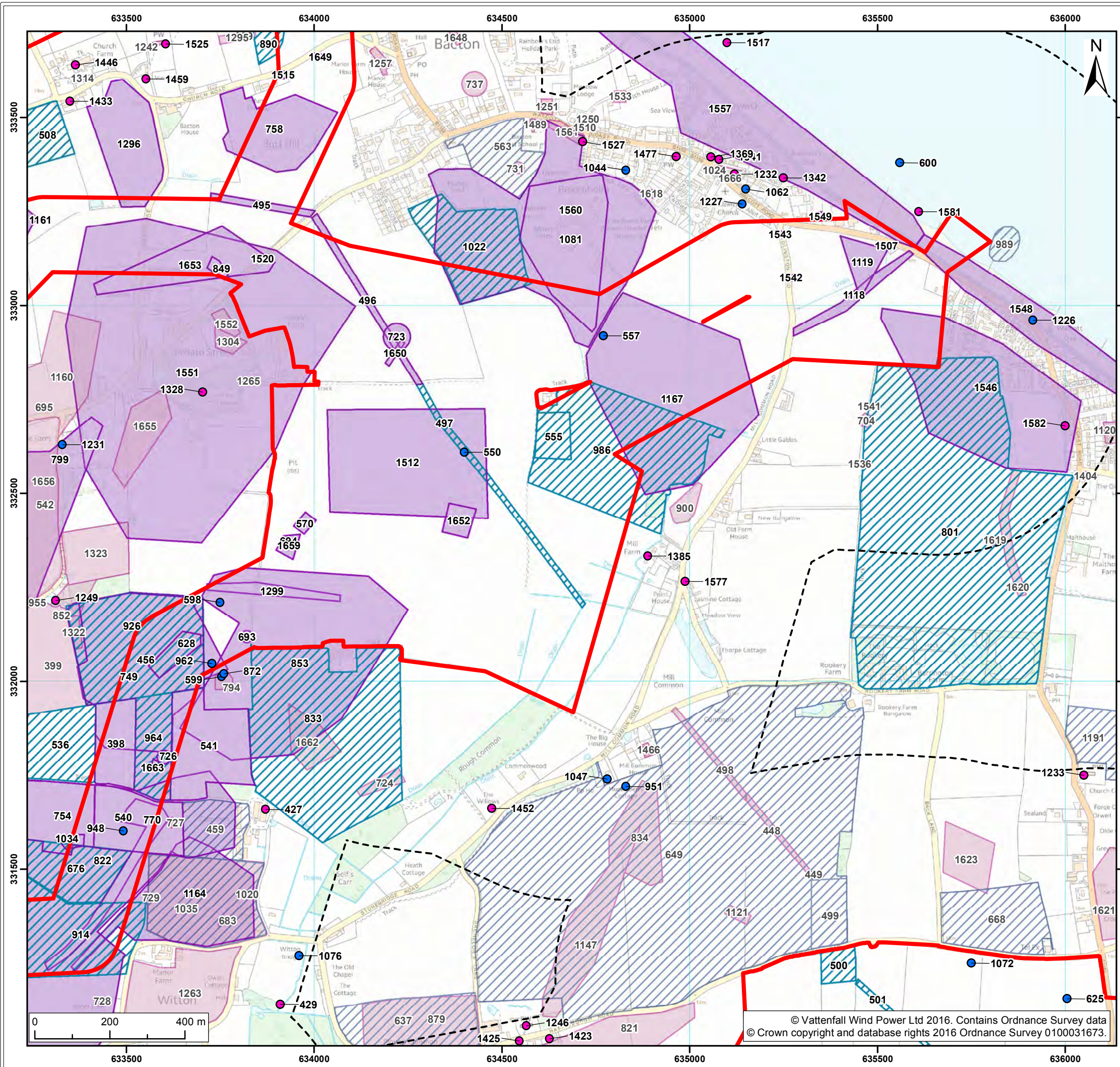
Figure: 28.2	Drawing No: PB4476-004-0281-002				
Revision:	Date:	Drawn:	Checked:	Size:	Scale:
03	11/10/2017	LB	DD	A3	1:10,000
02	20/06/2017	LB	DD	A3	1:10,000

Co-ordinate system: British National Grid EPSG: 27700

VATTENFALL

Royal HaskoningDHV
Enhancing Society Together

© Vattenfall Wind Power Ltd 2016. Contains Ordnance Survey data
© Crown copyright and database rights 2016 Ordnance Survey 0100031673.



Legend:

- Norfolk Vanguard Onshore Infrastructure (Outline)
- 500m Study Area
- Historic Environment Record (Line)¹
- Historic Environment Record (Point)¹**
 - Monument
 - Find Spot
- Historic Environment Record (Polygon)¹**
 - Within Proposed Development Boundary* Monument
 - Find Spot
 - Beyond Proposed Development Boundary* Monument
 - Find Spot

¹ Norfolk County Council, 2016.

Project: Norfolk Vanguard	Report: Archaeology Desk Based Assessment
------------------------------	--

Title:
Non-designated Heritage Assets within the Norfolk Vanguard Onshore Infrastructure (Map 4 of 30)

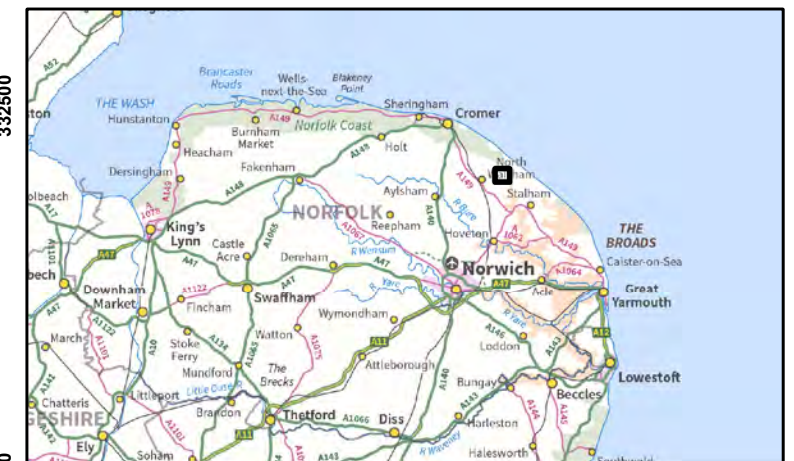
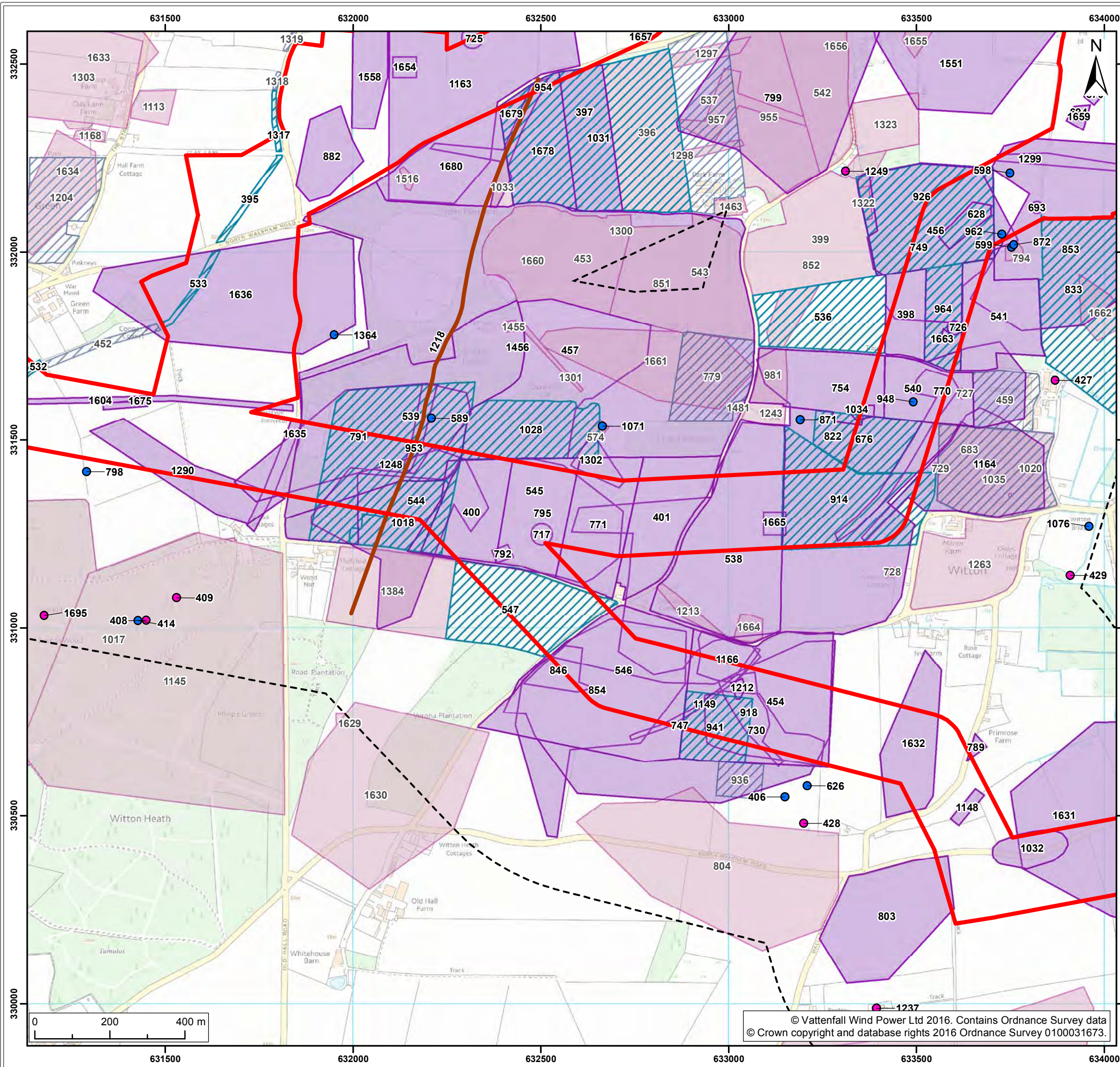
Figure: 28.2	Drawing No: PB4476-004-0281-002				
Revision:	Date:	Drawn:	Checked:	Size:	Scale:
03	11/10/2017	LB	DD	A3	1:10,000
02	20/06/2017	LB	DD	A3	1:10,000

Co-ordinate system: British National Grid EPSG: 27700

VATTENFALL

Royal HaskoningDHV
Enhancing Society Together

© Vattenfall Wind Power Ltd 2016. Contains Ordnance Survey data
© Crown copyright and database rights 2016 Ordnance Survey 0100031673.



Legend:

- Norfolk Vanguard Onshore Infrastructure (Outline)
- 500m Study Area
- Historic Environment Record (Line)¹
- Historic Environment Record (Point)¹**
 - Monument
 - Find Spot
- Historic Environment Record (Polygon)¹**
 - Within Proposed Development Boundary* Monument
 - Find Spot
 - Beyond Proposed Development Boundary* Monument
 - Find Spot

¹ Norfolk County Council, 2016.

Project: Norfolk Vanguard	Report: Archaeology Desk Based Assessment
------------------------------	--

Title:
Non-designated Heritage Assets within the Norfolk Vanguard Onshore Infrastructure (Map 5 of 30)

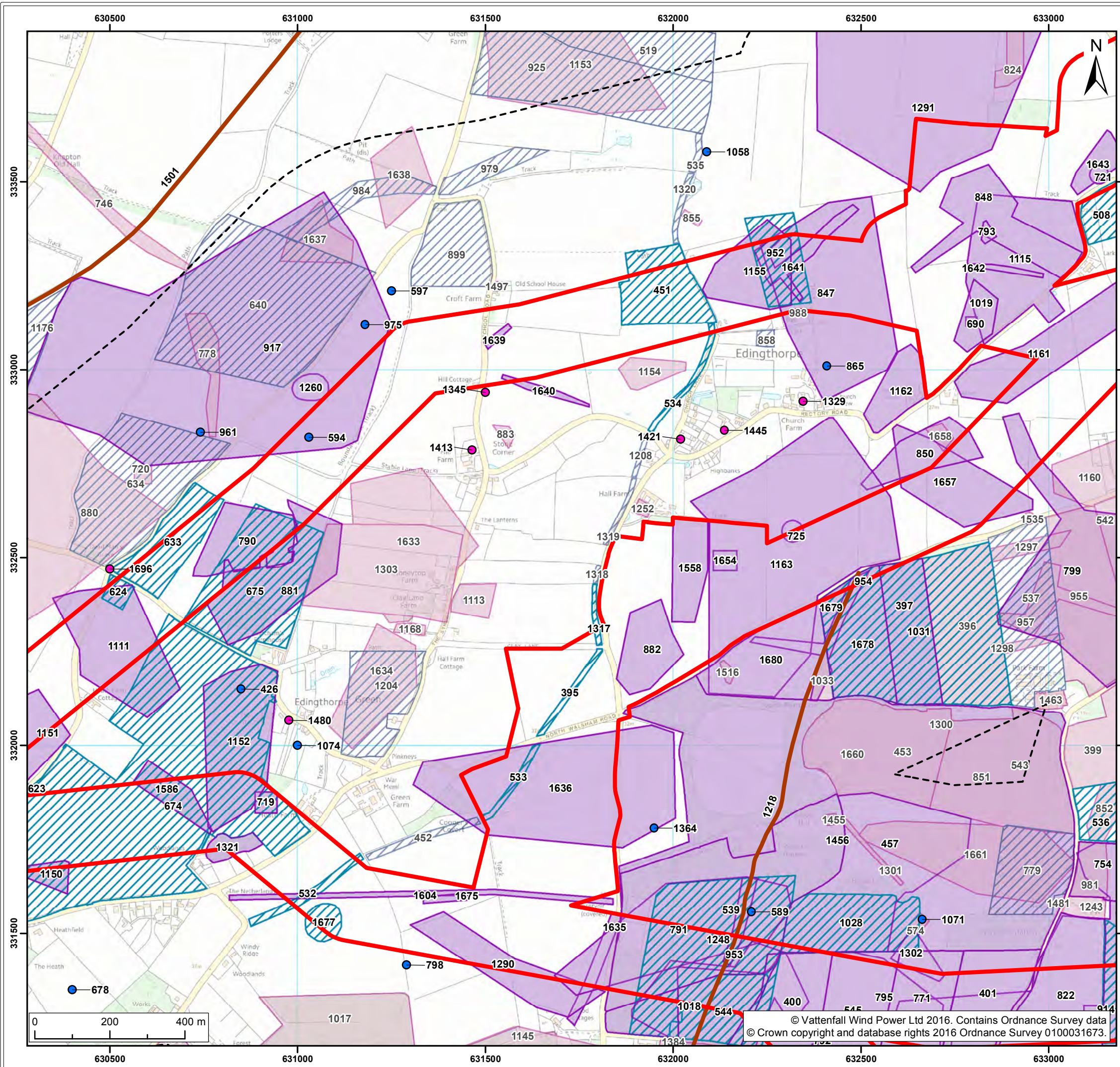
Figure: 28.2	Drawing No: PB4476-004-0281-002				
Revision:	Date:	Drawn:	Checked:	Size:	Scale:
03	11/10/2017	LB	DD	A3	1:10,000
02	20/06/2017	LB	DD	A3	1:10,000

Co-ordinate system: British National Grid EPSG: 27700

VATTENFALL

Royal HaskoningDHV
Enhancing Society Together

© Vattenfall Wind Power Ltd 2016. Contains Ordnance Survey data
© Crown copyright and database rights 2016 Ordnance Survey 0100031673.



Legend:

- Norfolk Vanguard Onshore Infrastructure (Outline)
- 500m Study Area
- Historic Environment Record (Line)¹
- Historic Environment Record (Point)¹
 - Monument
 - Find Spot
- Historic Environment Record (Polygon)¹
 - Within Proposed Development Boundary
 - Monument
 - Find Spot
 - Beyond Proposed Development Boundary
 - Monument
 - Find Spot

¹ Norfolk County Council, 2016.

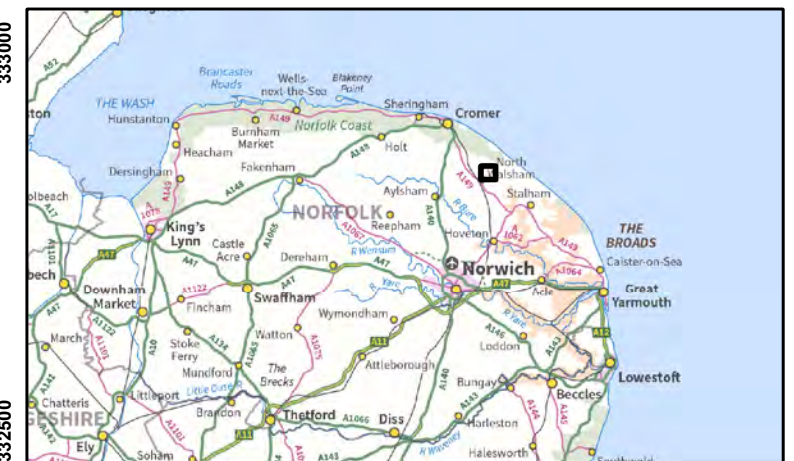
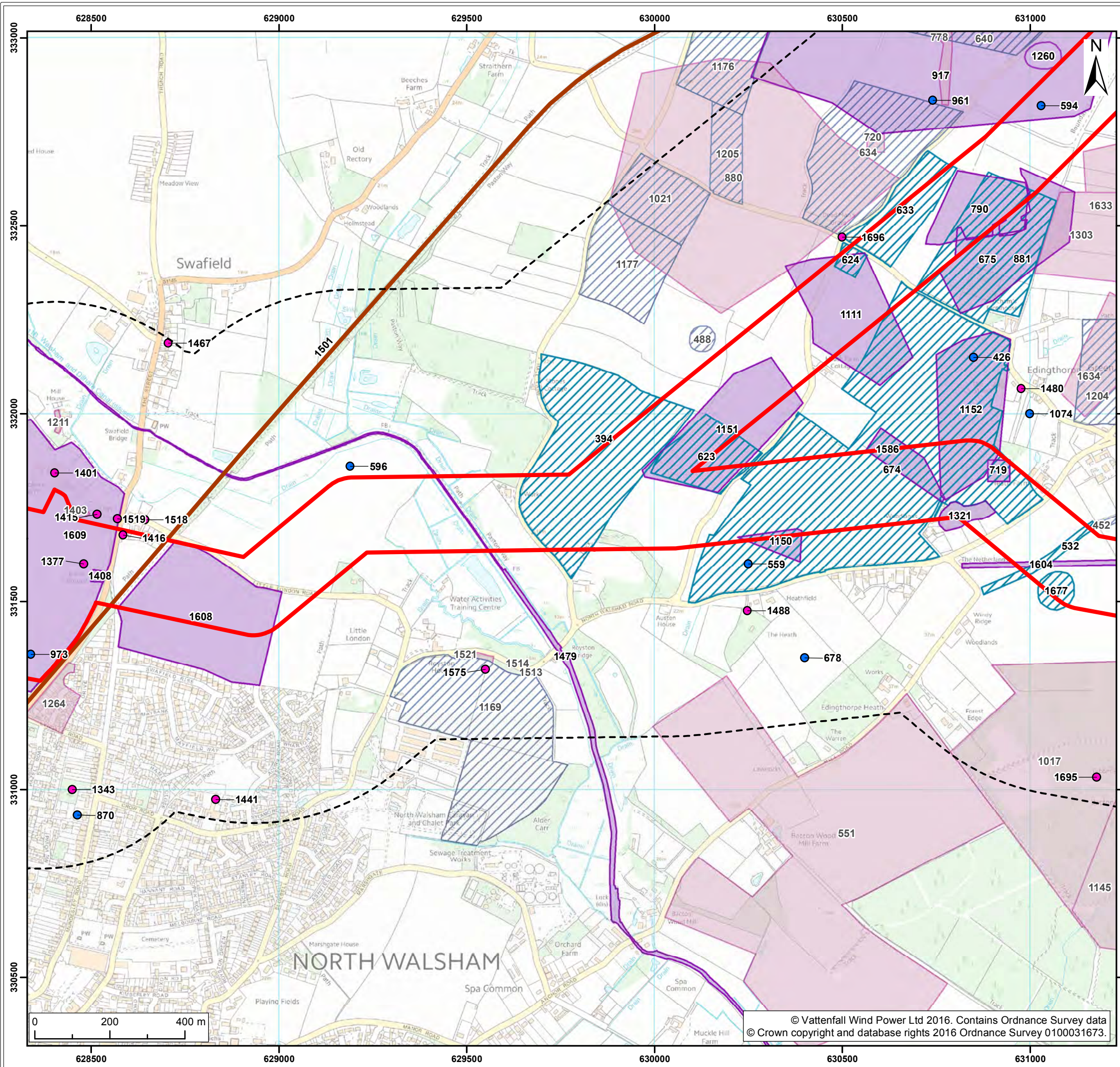
Project:	Report:
Norfolk Vanguard	Archaeology Desk Based Assessment

Title:
Non-designated Heritage Assets within the Norfolk Vanguard Onshore Infrastructure (Map 7 of 30)

Figure: 28.2	Drawing No: PB4476-004-0281-002				
Revision:	Date:	Drawn:	Checked:	Size:	Scale:
03	11/10/2017	LB	DD	A3	1:10,000
02	20/06/2017	LB	DD	A3	1:10,000

Co-ordinate system: British National Grid EPSG: 27700

VATTENFALL  



Legend:

- Norfolk Vanguard Onshore Infrastructure (Outline)
- 500m Study Area
- Historic Environment Record (Line)¹
- Historic Environment Record (Point)¹**
 - Monument
 - Find Spot
- Historic Environment Record (Polygon)¹**
 - Within Proposed Development Boundary*
 - Monument
 - Find Spot
 - Beyond Proposed Development Boundary*
 - Monument
 - Find Spot

¹ Norfolk County Council, 2016.

Project: Norfolk Vanguard	Report: Archaeology Desk Based Assessment
------------------------------	--

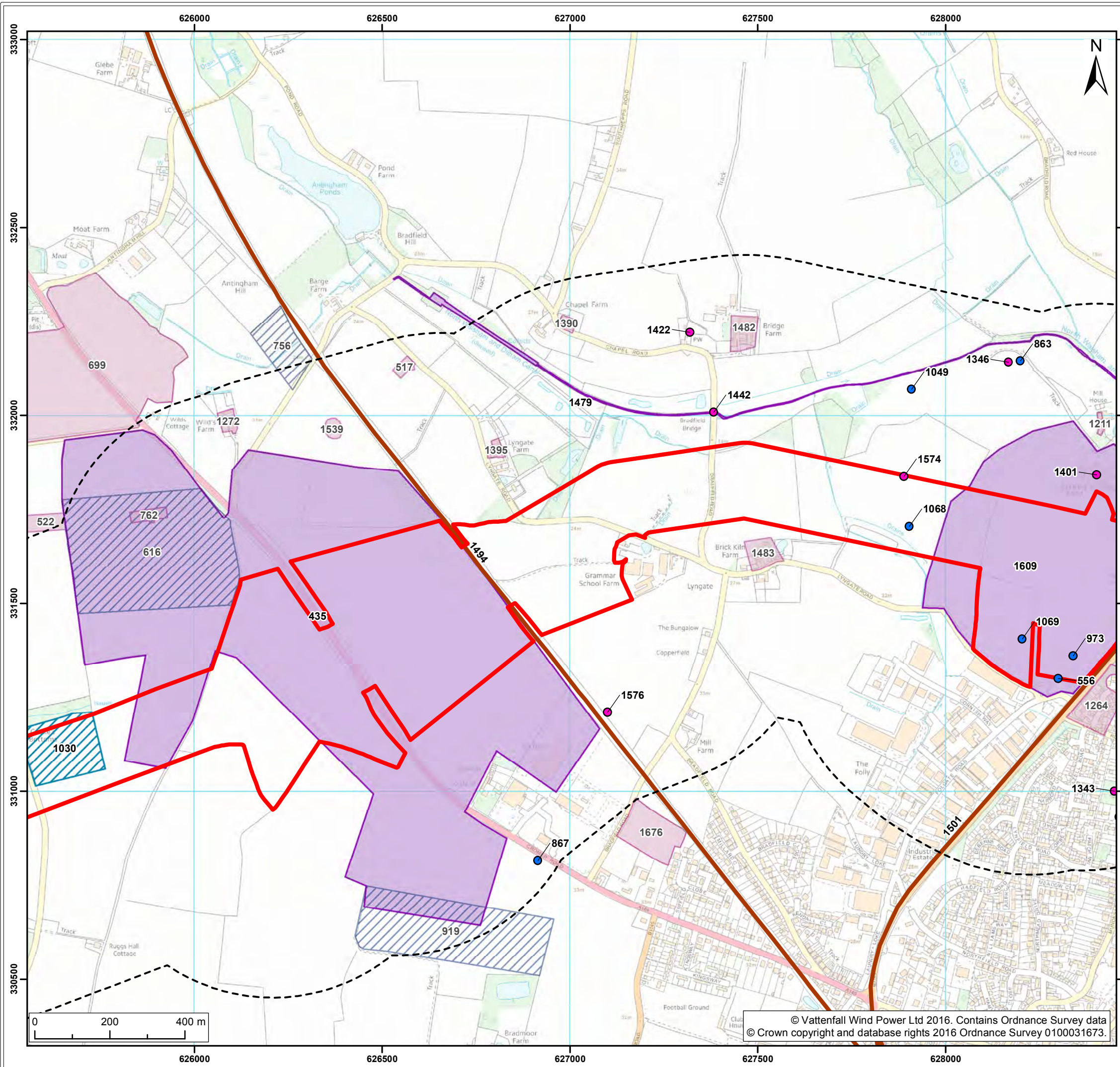
Title:
Non-designated Heritage Assets within the Norfolk Vanguard Onshore Infrastructure (Map 8 of 30)

Figure: 28.2	Drawing No: PB4476-004-0281-002				
Revision:	Date:	Drawn:	Checked:	Size:	Scale:
03	11/10/2017	LB	DD	A3	1:10,000
02	20/06/2017	LB	DD	A3	1:10,000

Co-ordinate system: British National Grid EPSG: 27700

VATTENFALL

Royal HaskoningDHV
Enhancing Society Together



Legend:

- Norfolk Vanguard Onshore Infrastructure (Outline)
- 500m Study Area
- Historic Environment Record (Line)¹
- Historic Environment Record (Point)¹**
 - Monument
 - Find Spot
- Historic Environment Record (Polygon)¹**
 - Within Proposed Development Boundary* Monument
 - Find Spot
 - Beyond Proposed Development Boundary* Monument
 - Find Spot

¹ Norfolk County Council, 2016.

Project: Norfolk Vanguard	Report: Archaeology Desk Based Assessment
------------------------------	--

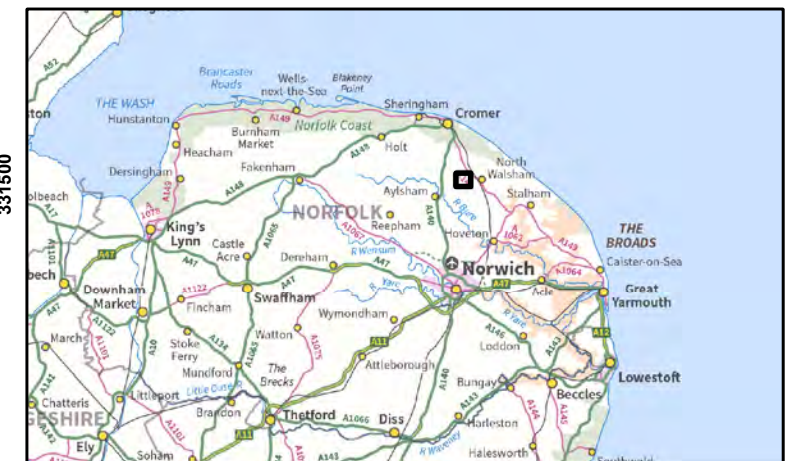
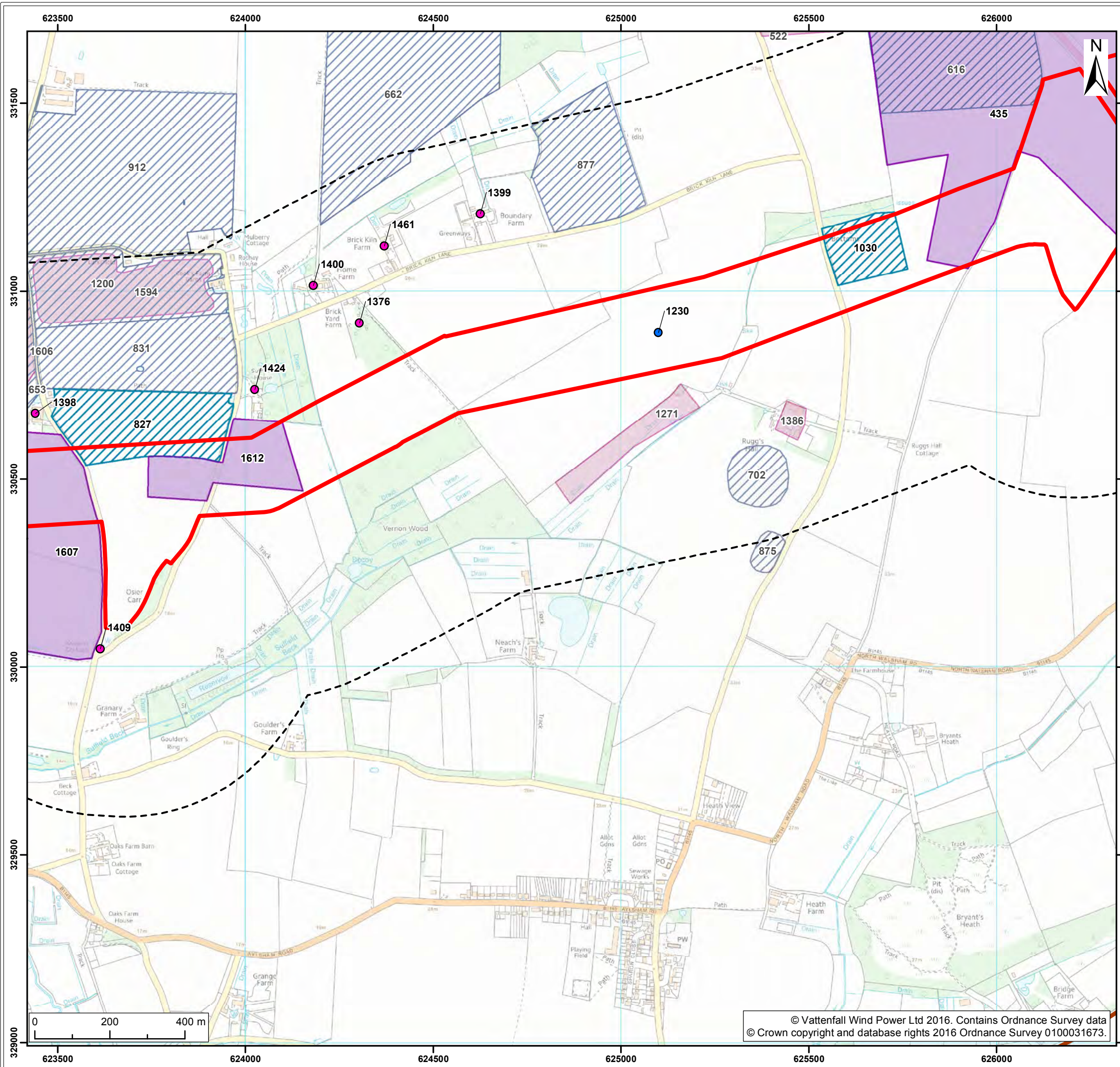
Title:
Non-designated Heritage Assets within the Norfolk Vanguard Onshore Infrastructure (Map 9 of 30)

Figure: 28.2	Drawing No: PB4476-004-0281-002				
Revision:	Date:	Drawn:	Checked:	Size:	Scale:
03	11/10/2017	LB	DD	A3	1:10,000
02	20/06/2017	LB	DD	A3	1:10,000

Co-ordinate system: British National Grid EPSG: 27700

VATTENFALL

Royal HaskoningDHV
Enhancing Society Together



Legend:

- Norfolk Vanguard Onshore Infrastructure (Outline)
- 500m Study Area
- Historic Environment Record (Line)¹
- Historic Environment Record (Point)¹**
 - Monument
 - Find Spot
- Historic Environment Record (Polygon)¹**
 - Within Proposed Development Boundary*
 - Monument
 - Find Spot
 - Beyond Proposed Development Boundary*
 - Monument
 - Find Spot

¹ Norfolk County Council, 2016.

Project: Norfolk Vanguard	Report: Archaeology Desk Based Assessment
------------------------------	--

Title:
Non-designated Heritage Assets within the Norfolk Vanguard Onshore Infrastructure (Map 10 of 30)

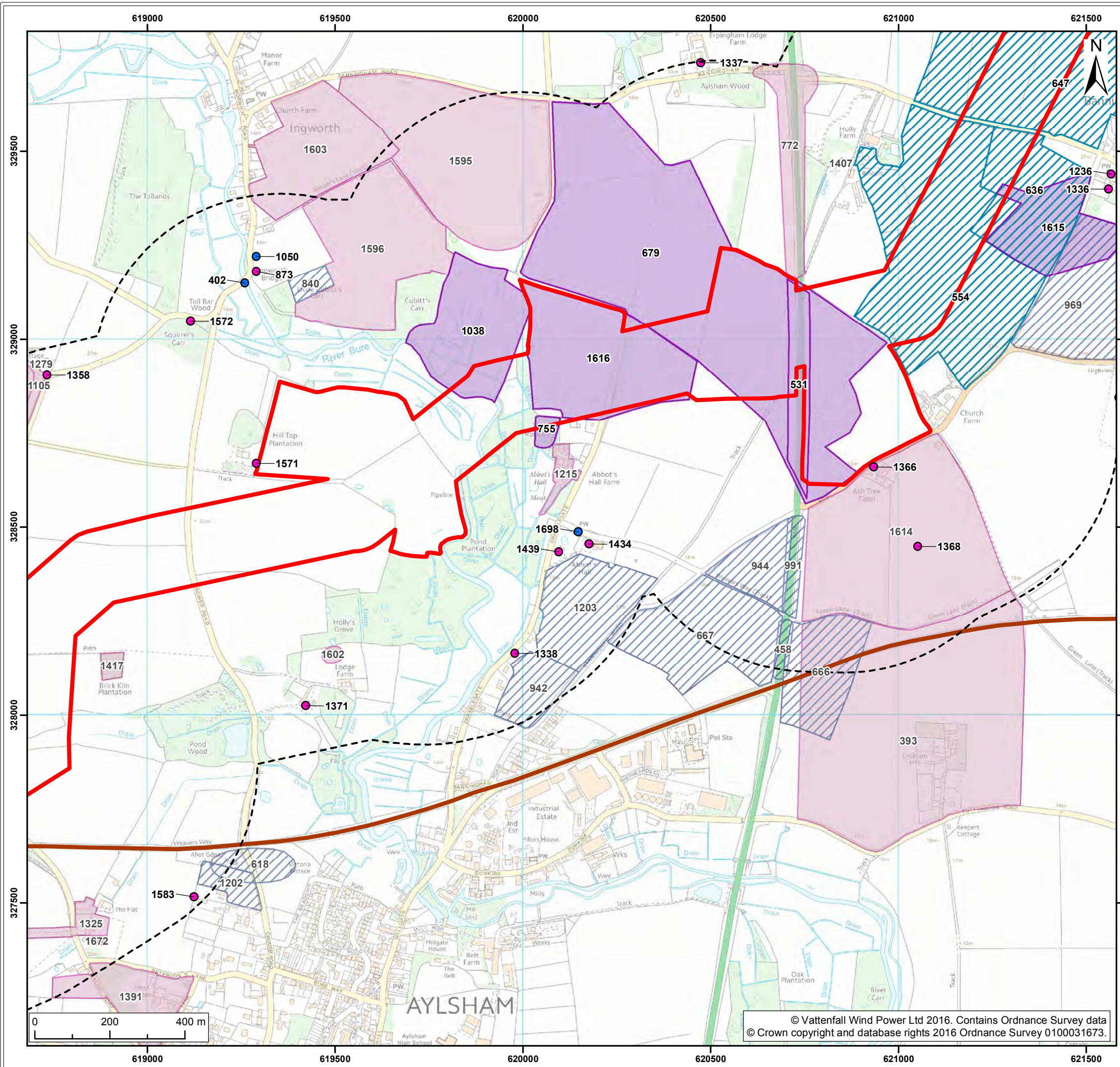
Figure: 28.2	Drawing No: PB4476-004-0281-002				
Revision:	Date:	Drawn:	Checked:	Size:	Scale:
03	11/10/2017	LB	DD	A3	1:10,000
02	20/06/2017	LB	DD	A3	1:10,000

Co-ordinate system: British National Grid EPSG: 27700

VATTENFALL

Royal HaskoningDHV
Enhancing Society Together

© Vattenfall Wind Power Ltd 2016. Contains Ordnance Survey data
© Crown copyright and database rights 2016 Ordnance Survey 0100031673.



Legend:

- Norfolk Vanguard Onshore Infrastructure (Outline)
- 500m Study Area
- Historic Environment Record (Line)¹
- Historic Environment Record (Point)¹**
 - Monument
 - Find Spot
- Historic Environment Record (Polygon)¹**
 - Within Proposed Development Boundary* Monument
 - Find Spot
 - Beyond Proposed Development Boundary* Monument
 - Find Spot

¹ Norfolk County Council, 2016.

Project: Norfolk Vanguard	Report: Archaeology Desk Based Assessment
------------------------------	--

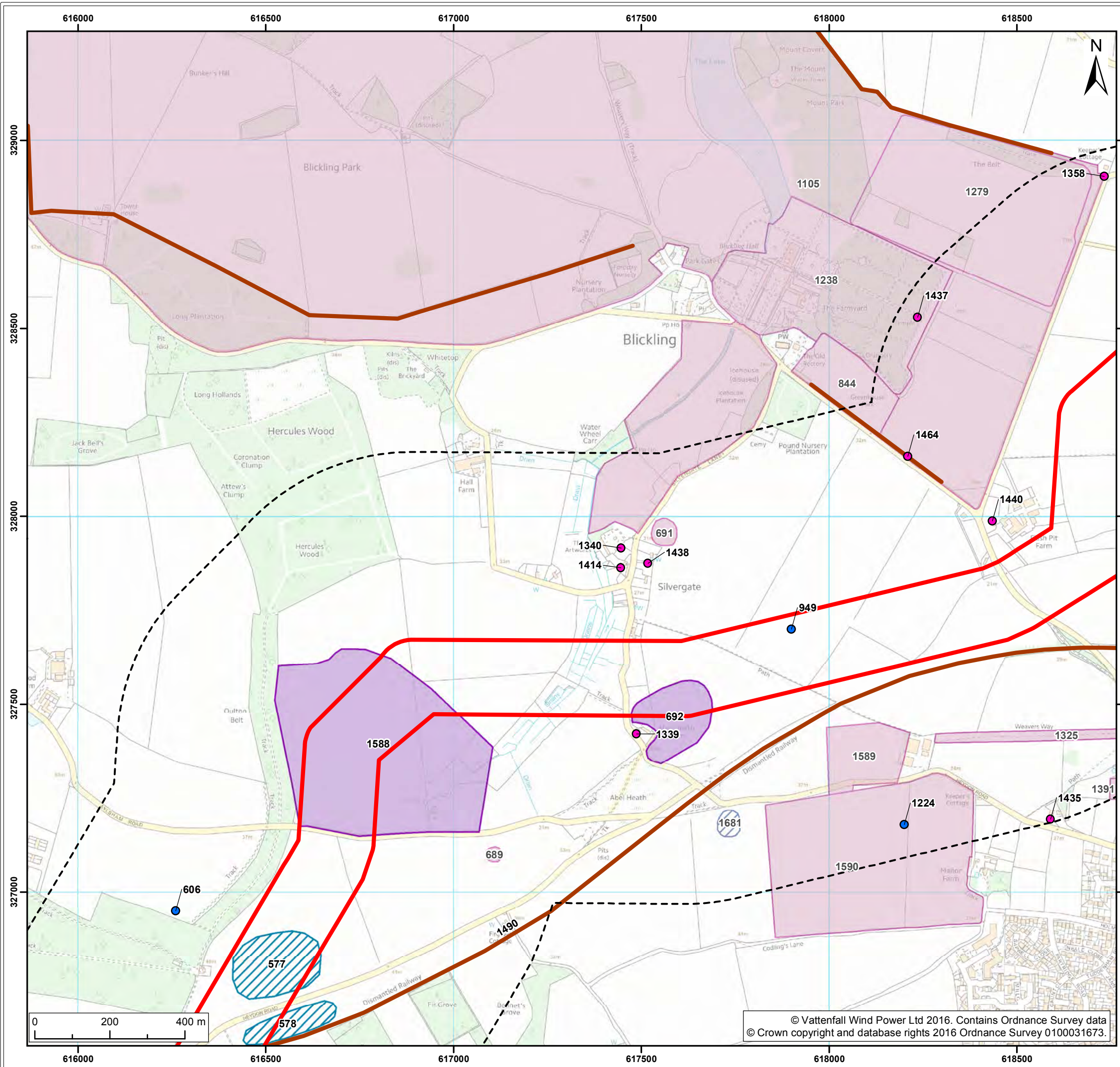
Title:
Non-designated Heritage Assets within the Norfolk Vanguard Onshore Infrastructure (Map 12 of 30)

Figure: 28.2	Drawing No: PB4476-004-0281-002				
Revision:	Date:	Drawn:	Checked:	Size:	Scale:
03	11/10/2017	LB	DD	A3	1:10,000
02	20/06/2017	LB	DD	A3	1:10,000

Co-ordinate system: British National Grid EPSG: 27700

VATTENFALL

Royal HaskoningDHV
Enhancing Society Together



Legend:

- Norfolk Vanguard Onshore Infrastructure (Outline)
- 500m Study Area
- Historic Environment Record (Line)¹
- Historic Environment Record (Point)¹**
 - Monument
 - Find Spot
- Historic Environment Record (Polygon)¹**
 - Within Proposed Development Boundary* Monument
 - Find Spot
 - Beyond Proposed Development Boundary* Monument
 - Find Spot

¹ Norfolk County Council, 2016.

Project: Norfolk Vanguard	Report: Archaeology Desk Based Assessment
------------------------------	--

Title:
Non-designated Heritage Assets within the Norfolk Vanguard Onshore Infrastructure (Map 13 of 30)

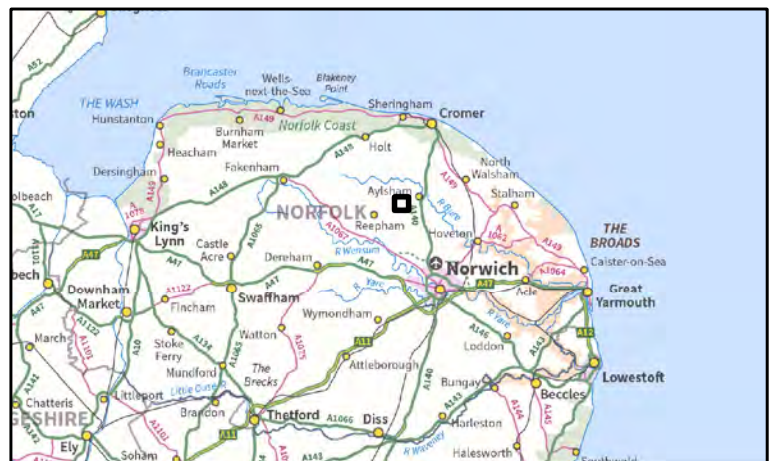
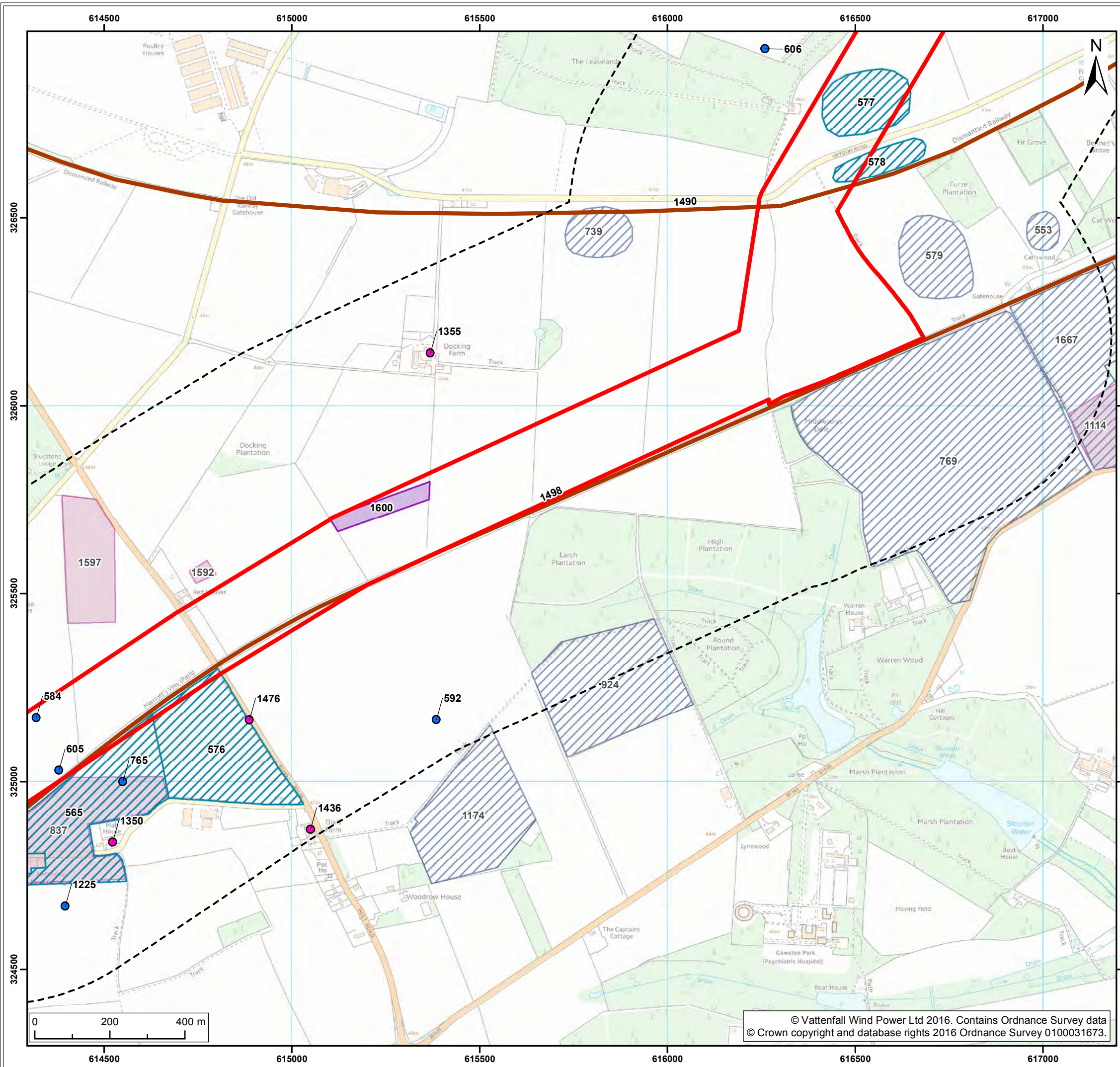
Figure: 28.2	Drawing No: PB4476-004-0281-002				
Revision:	Date:	Drawn:	Checked:	Size:	Scale:
03	11/10/2017	LB	DD	A3	1:10,000
02	20/06/2017	LB	DD	A3	1:10,000

Co-ordinate system: British National Grid EPSG: 27700

VATTENFALL

Royal HaskoningDHV
Enhancing Society Together

© Vattenfall Wind Power Ltd 2016. Contains Ordnance Survey data
© Crown copyright and database rights 2016 Ordnance Survey 0100031673.



Legend:

- Norfolk Vanguard Onshore Infrastructure (Outline)
- 500m Study Area
- Historic Environment Record (Line)¹
- Historic Environment Record (Point)¹**
 - Monument
 - Find Spot
- Historic Environment Record (Polygon)¹**
 - Within Proposed Development Boundary*
 - Monument
 - Find Spot
 - Beyond Proposed Development Boundary*
 - Monument
 - Find Spot

¹ Norfolk County Council, 2016.

Project: Norfolk Vanguard	Report: Archaeology Desk Based Assessment
------------------------------	---

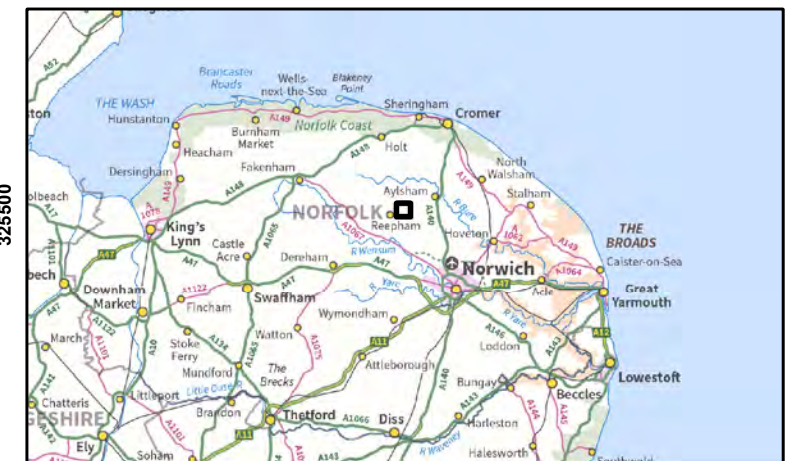
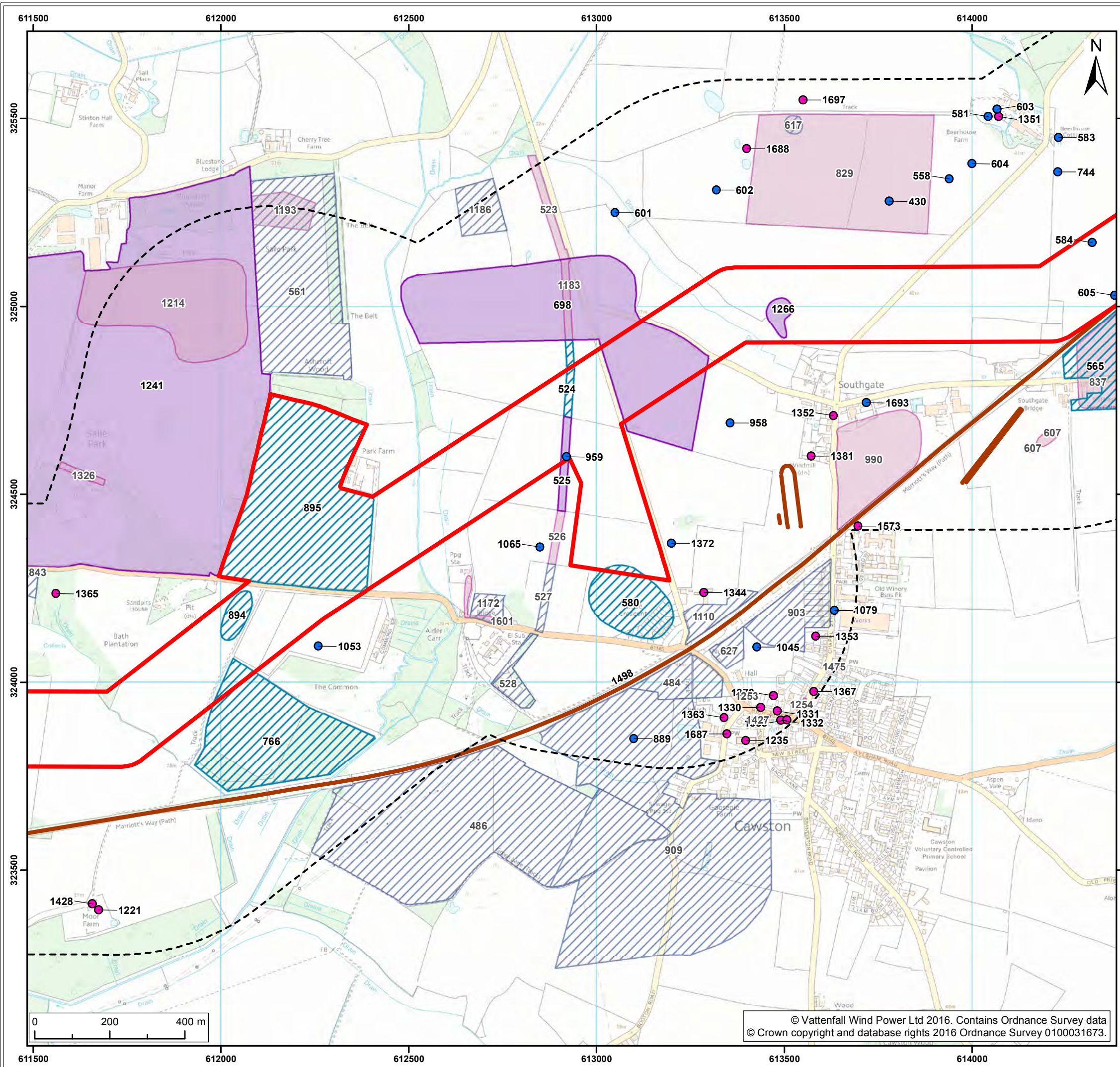
Title:
Non-designated Heritage Assets within the Norfolk Vanguard Onshore Infrastructure (Map 14 of 30)

Figure: 28.2	Drawing No: PB4476-004-0281-002				
Revision:	Date:	Drawn:	Checked:	Size:	Scale:
03	11/10/2017	LB	DD	A3	1:10,000
02	20/06/2017	LB	DD	A3	1:10,000

Co-ordinate system: British National Grid EPSG: 27700

VATTENFALL

Royal HaskoningDHV
Enhancing Society Together



Legend:

- Norfolk Vanguard Onshore Infrastructure (Outline)
- 500m Study Area
- Historic Environment Record (Line)¹
- Historic Environment Record (Point)¹**
 - Monument
 - Find Spot
- Historic Environment Record (Polygon)¹**
 - Within Proposed Development Boundary* Monument
 - Find Spot
 - Beyond Proposed Development Boundary* Monument
 - Find Spot

¹ Norfolk County Council, 2016.

Project: Norfolk Vanguard	Report: Archaeology Desk Based Assessment
------------------------------	--

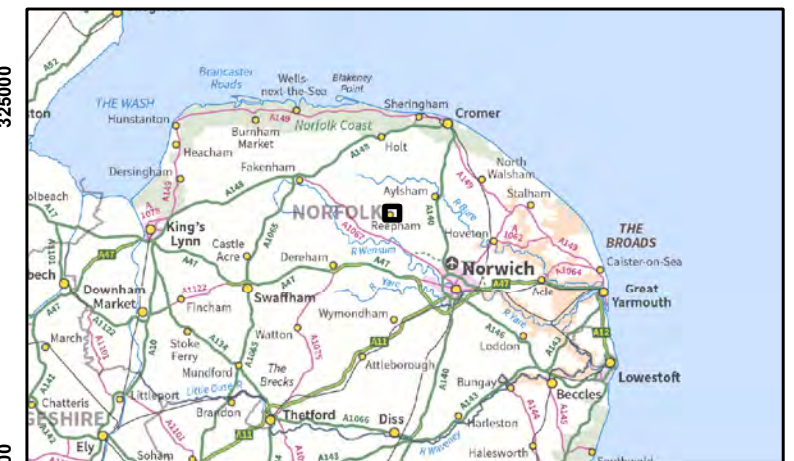
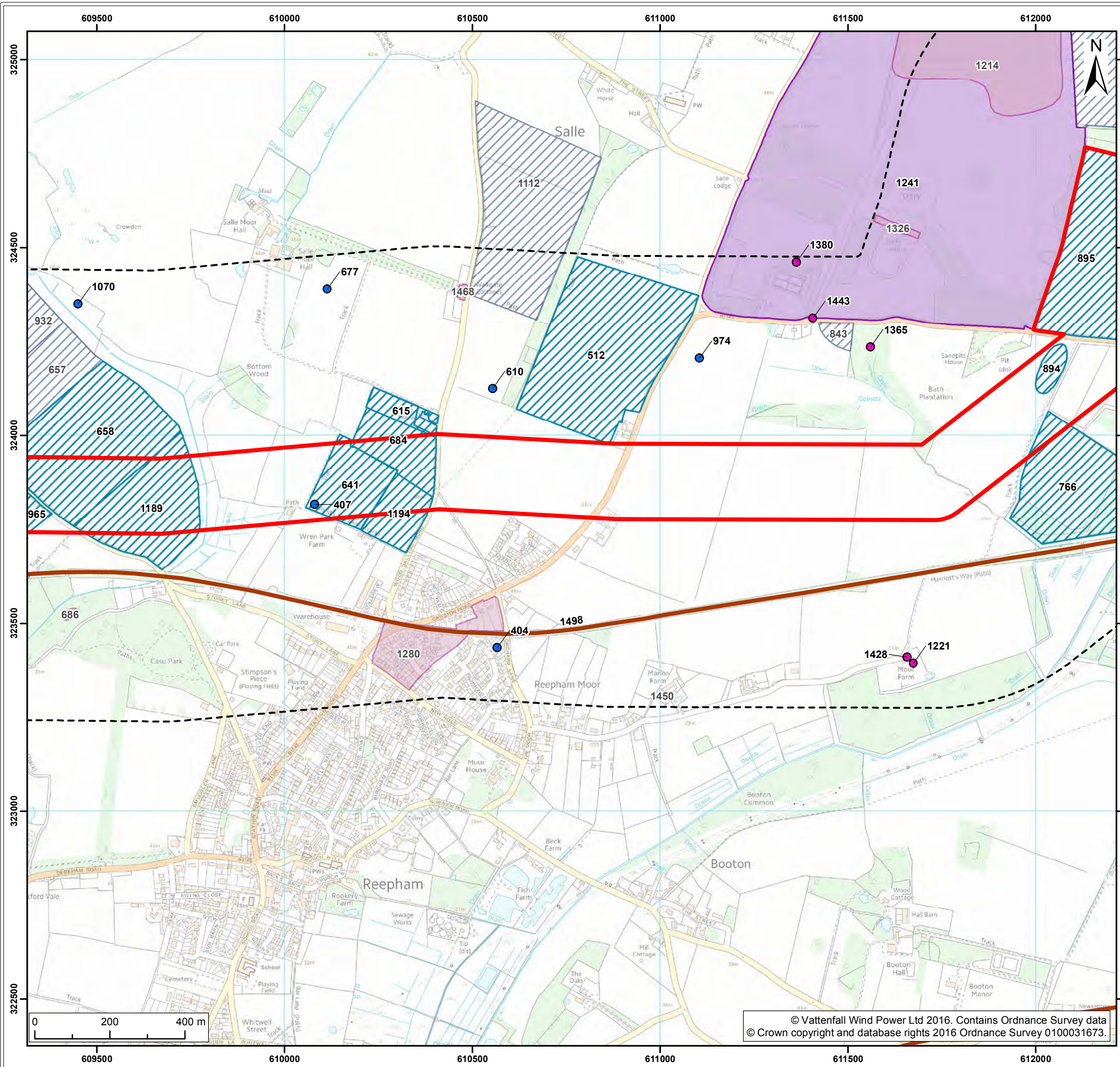
Title:
Non-designated Heritage Assets within the Norfolk Vanguard Onshore Infrastructure (Map 15 of 30)

Figure: 28.2	Drawing No: PB4476-004-0281-002				
Revision:	Date:	Drawn:	Checked:	Size:	Scale:
03	11/10/2017	LB	DD	A3	1:10,000
02	20/06/2017	LB	DD	A3	1:10,000

Co-ordinate system: British National Grid EPSG: 27700

VATTENFALL

Royal HaskoningDHV
Enhancing Society Together



Legend:

- Norfolk Vanguard Onshore Infrastructure (Outline)
- 500m Study Area
- Historic Environment Record (Line)¹
- Historic Environment Record (Point)¹**
 - Monument
 - Find Spot
- Historic Environment Record (Polygon)¹**
 - Within Proposed Development Boundary
 - Monument
 - Find Spot
 - Beyond Proposed Development Boundary
 - Monument
 - Find Spot

¹ Norfolk County Council, 2016.

Project: Norfolk Vanguard	Report: Archaeology Desk Based Assessment
------------------------------	--

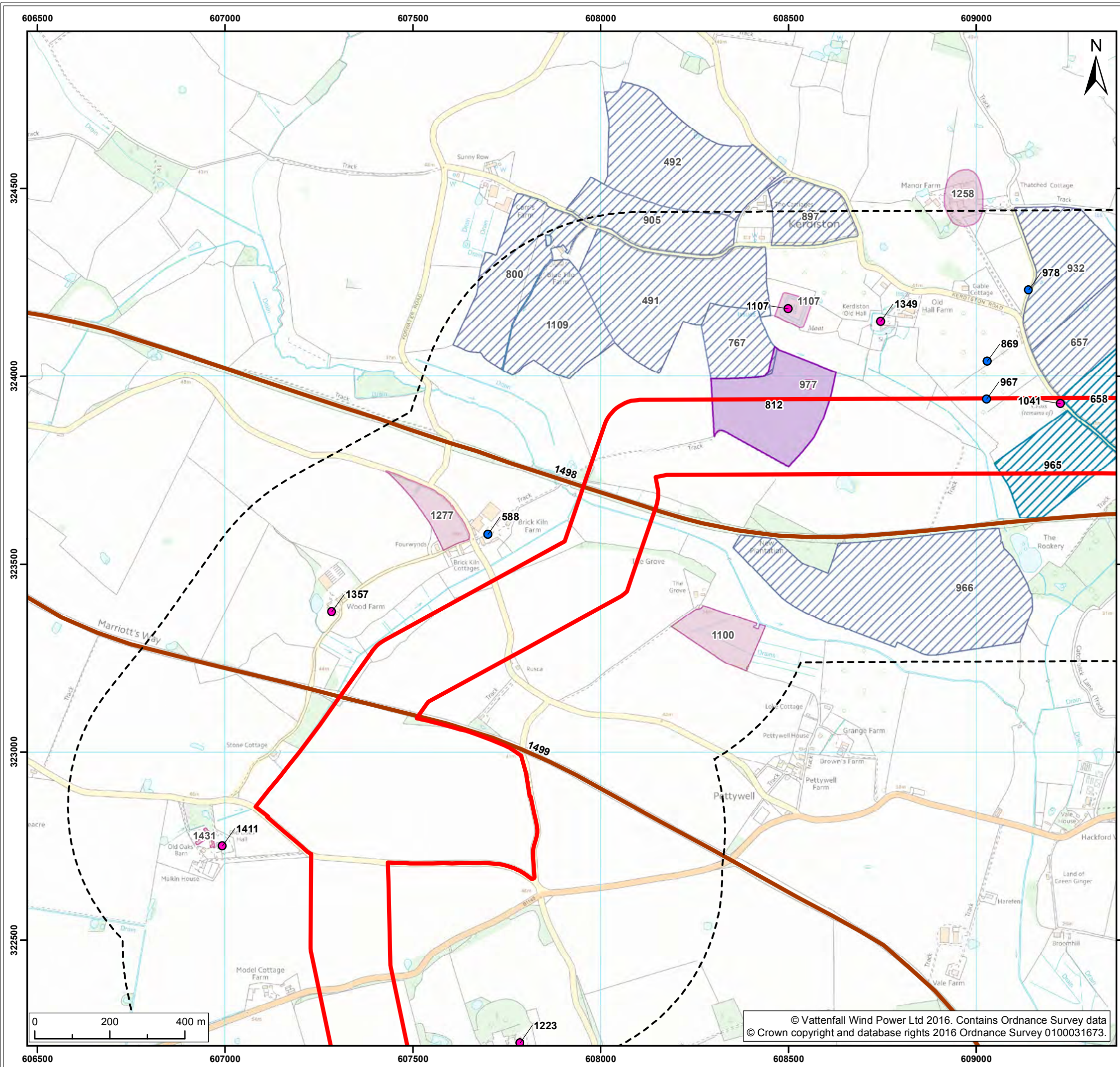
Title:
Non-designated Heritage Assets within the Norfolk Vanguard Onshore Infrastructure (Map 16 of 30)

Figure: 28.2	Drawing No: PB4476-004-0281-002				
Revision:	Date:	Drawn:	Checked:	Size:	Scale:
03	11/10/2017	LB	DD	A3	1:10,000
02	20/06/2017	LB	DD	A3	1:10,000

Co-ordinate system: British National Grid EPSG: 27700

VATTENFALL

Royal HaskoningDHV
Enhancing Society Together



Legend:

- Norfolk Vanguard Onshore Infrastructure (Outline)
- 500m Study Area
- Historic Environment Record (Line)¹
- Historic Environment Record (Point)¹**
 - Monument
 - Find Spot
- Historic Environment Record (Polygon)¹**
 - Within Proposed Development Boundary* Monument
 - Find Spot
 - Beyond Proposed Development Boundary* Monument
 - Find Spot

¹ Norfolk County Council, 2016.

Project: Norfolk Vanguard	Report: Archaeology Desk Based Assessment
------------------------------	--

Title:
Non-designated Heritage Assets within the Norfolk Vanguard Onshore Infrastructure (Map 17 of 30)

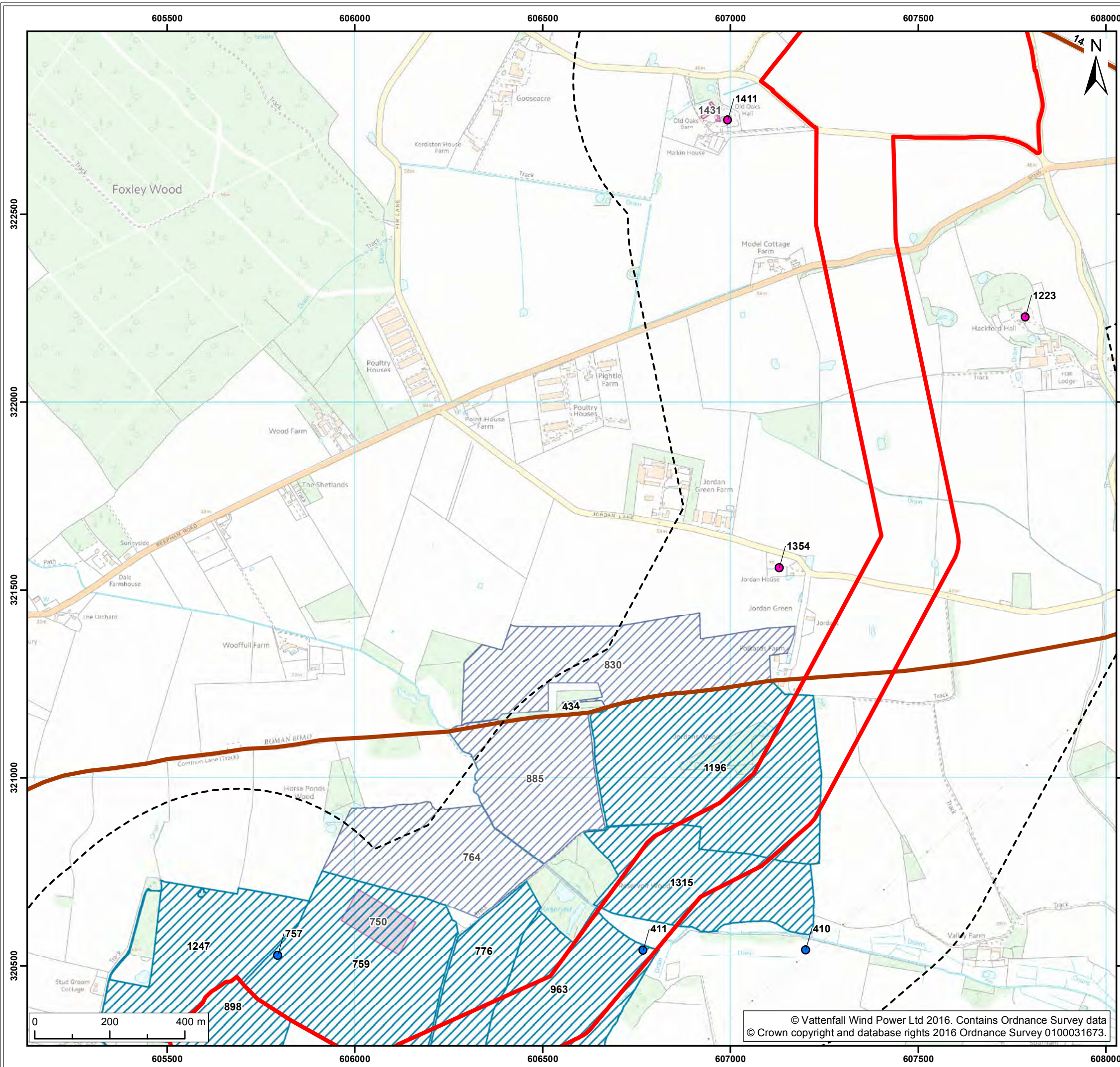
Figure: 28.2	Drawing No: PB4476-004-0281-002				
Revision:	Date:	Drawn:	Checked:	Size:	Scale:
03	11/10/2017	LB	DD	A3	1:10,000
02	20/06/2017	LB	DD	A3	1:10,000

Co-ordinate system: British National Grid EPSG: 27700

VATTENFALL

Royal HaskoningDHV
Enhancing Society Together

© Vattenfall Wind Power Ltd 2016. Contains Ordnance Survey data
© Crown copyright and database rights 2016 Ordnance Survey 0100031673.



Legend:

- Norfolk Vanguard Onshore Infrastructure (Outline)
- 500m Study Area
- Historic Environment Record (Line)¹
- Historic Environment Record (Point)¹**
 - Monument
 - Find Spot
- Historic Environment Record (Polygon)¹**
 - Within Proposed Development Boundary*
 - Monument
 - Find Spot
 - Beyond Proposed Development Boundary*
 - Monument
 - Find Spot

¹ Norfolk County Council, 2016.

Project: Norfolk Vanguard	Report: Archaeology Desk Based Assessment
------------------------------	---

Title:
Non-designated Heritage Assets within the
Norfolk Vanguard Onshore Infrastructure
(Map 18 of 30)

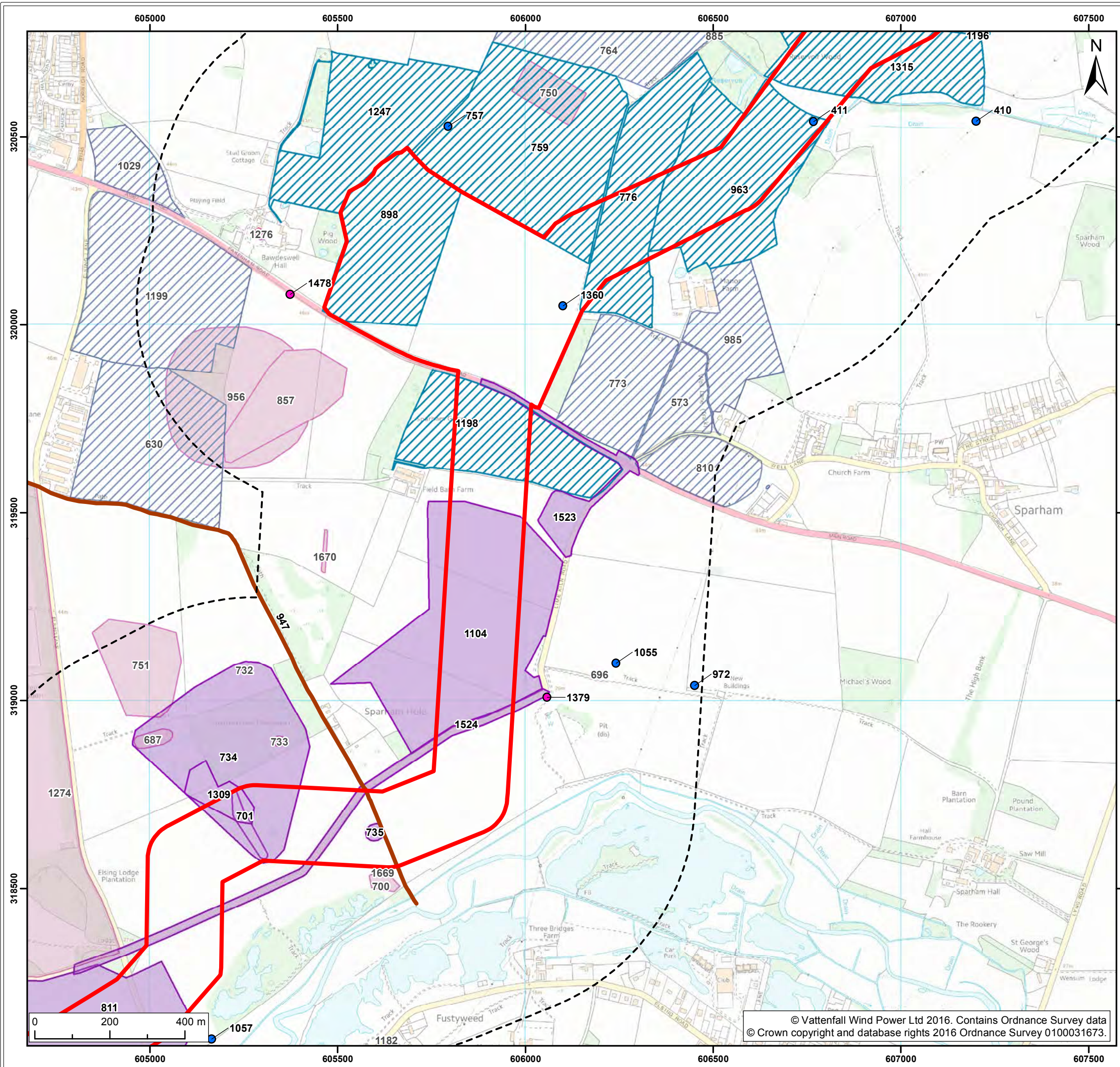
Figure: 28.2	Drawing No: PB4476-004-0281-002				
Revision:	Date:	Drawn:	Checked:	Size:	Scale:
03	11/10/2017	LB	DD	A3	1:10,000
02	20/06/2017	LB	DD	A3	1:10,000

Co-ordinate system: British National Grid EPSG: 27700

VATTENFALL

Royal HaskoningDHV
Enhancing Society Together

© Vattenfall Wind Power Ltd 2016. Contains Ordnance Survey data
© Crown copyright and database rights 2016 Ordnance Survey 0100031673.



Legend:

- Norfolk Vanguard Onshore Infrastructure (Outline)
- 500m Study Area
- Historic Environment Record (Line)¹
- Historic Environment Record (Point)¹**
 - Monument
 - Find Spot
- Historic Environment Record (Polygon)¹**
 - Within Proposed Development Boundary
 - Monument
 - Find Spot
 - Beyond Proposed Development Boundary
 - Monument
 - Find Spot

¹ Norfolk County Council, 2016.

Project: Norfolk Vanguard	Report: Archaeology Desk Based Assessment
-------------------------------------	---

Title:
Non-designated Heritage Assets within the Norfolk Vanguard Onshore Infrastructure (Map 19 of 30)

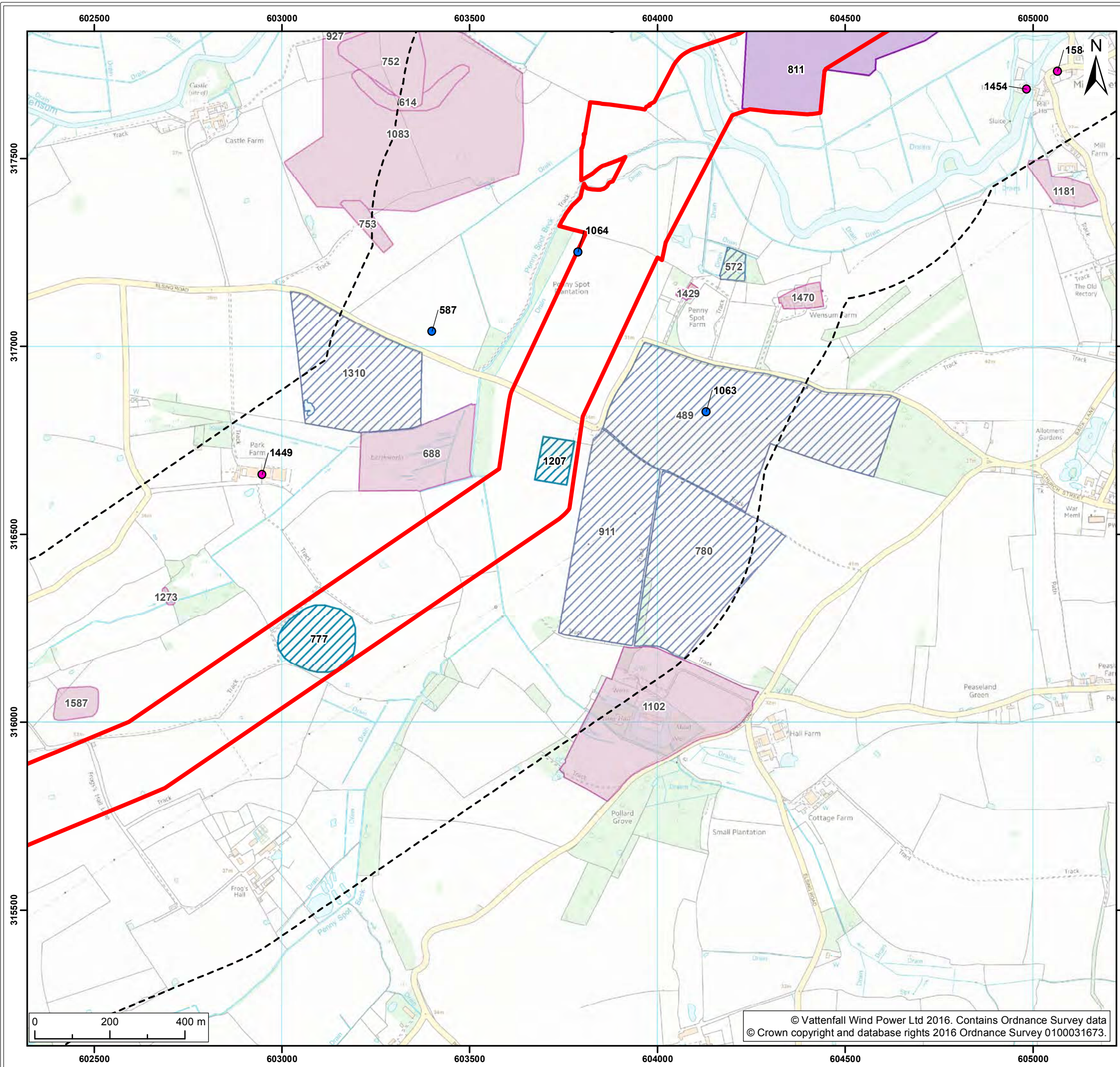
Figure: 28.2		Drawing No: PB4476-004-0281-002			
Revision:	Date:	Drawn:	Checked:	Size:	Scale:
03	11/10/2017	LB	DD	A3	1:10,000
02	20/06/2017	LB	DD	A3	1:10,000

Co-ordinate system: British National Grid **EPSG:** 27700

VATTENFALL

Royal HaskoningDHV
Enhancing Society Together

© Vattenfall Wind Power Ltd 2016. Contains Ordnance Survey data © Crown copyright and database rights 2016 Ordnance Survey 0100031673.



Legend:

- Norfolk Vanguard Onshore Infrastructure (Outline)
- 500m Study Area
- Historic Environment Record (Line)¹
- Historic Environment Record (Point)¹**
 - Monument
 - Find Spot
- Historic Environment Record (Polygon)¹**
 - Within Proposed Development Boundary*
 - Monument
 - Find Spot
 - Beyond Proposed Development Boundary*
 - Monument
 - Find Spot

¹ Norfolk County Council, 2016.

Project: Norfolk Vanguard	Report: Archaeology Desk Based Assessment
------------------------------	---

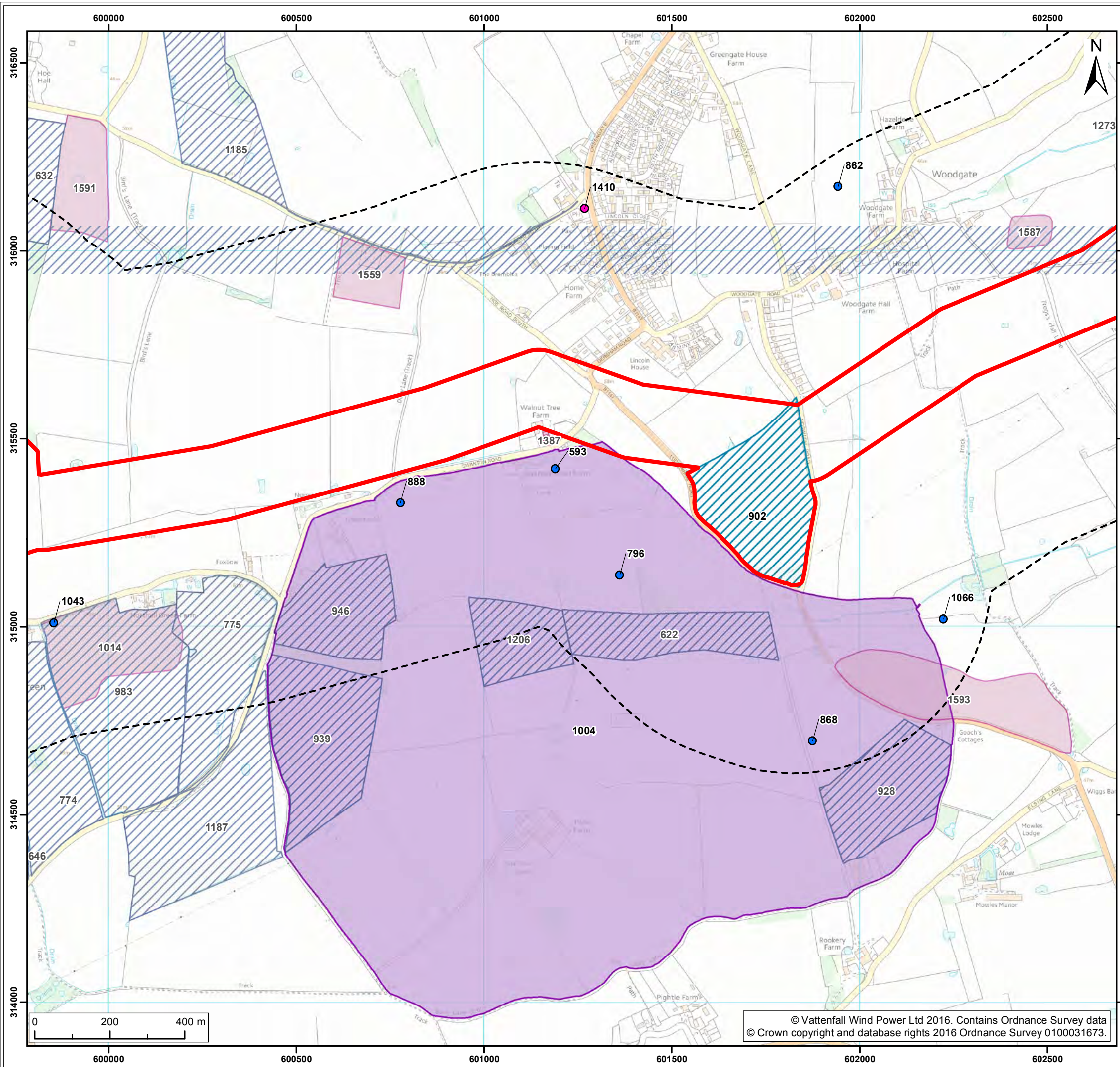
Title:
Non-designated Heritage Assets within the
Norfolk Vanguard Onshore Infrastructure
(Map 21 of 30)

Figure: 28.2	Drawing No: PB4476-004-0281-002				
Revision:	Date:	Drawn:	Checked:	Size:	Scale:
03	11/10/2017	LB	DD	A3	1:10,000
02	20/06/2017	LB	DD	A3	1:10,000

Co-ordinate system: British National Grid EPSG: 27700

VATTENFALL

Royal HaskoningDHV
Enhancing Society Together



Legend:

- Norfolk Vanguard Onshore Infrastructure (Outline)
- 500m Study Area
- Historic Environment Record (Line)¹
- Historic Environment Record (Point)¹**
 - Monument
 - Find Spot
- Historic Environment Record (Polygon)¹**
 - Within Proposed Development Boundary*
 - Beyond Proposed Development Boundary*
 - Monument
 - Find Spot
 - Monument
 - Find Spot

¹ Norfolk County Council, 2016.

Project: Norfolk Vanguard	Report: Archaeology Desk Based Assessment
------------------------------	---

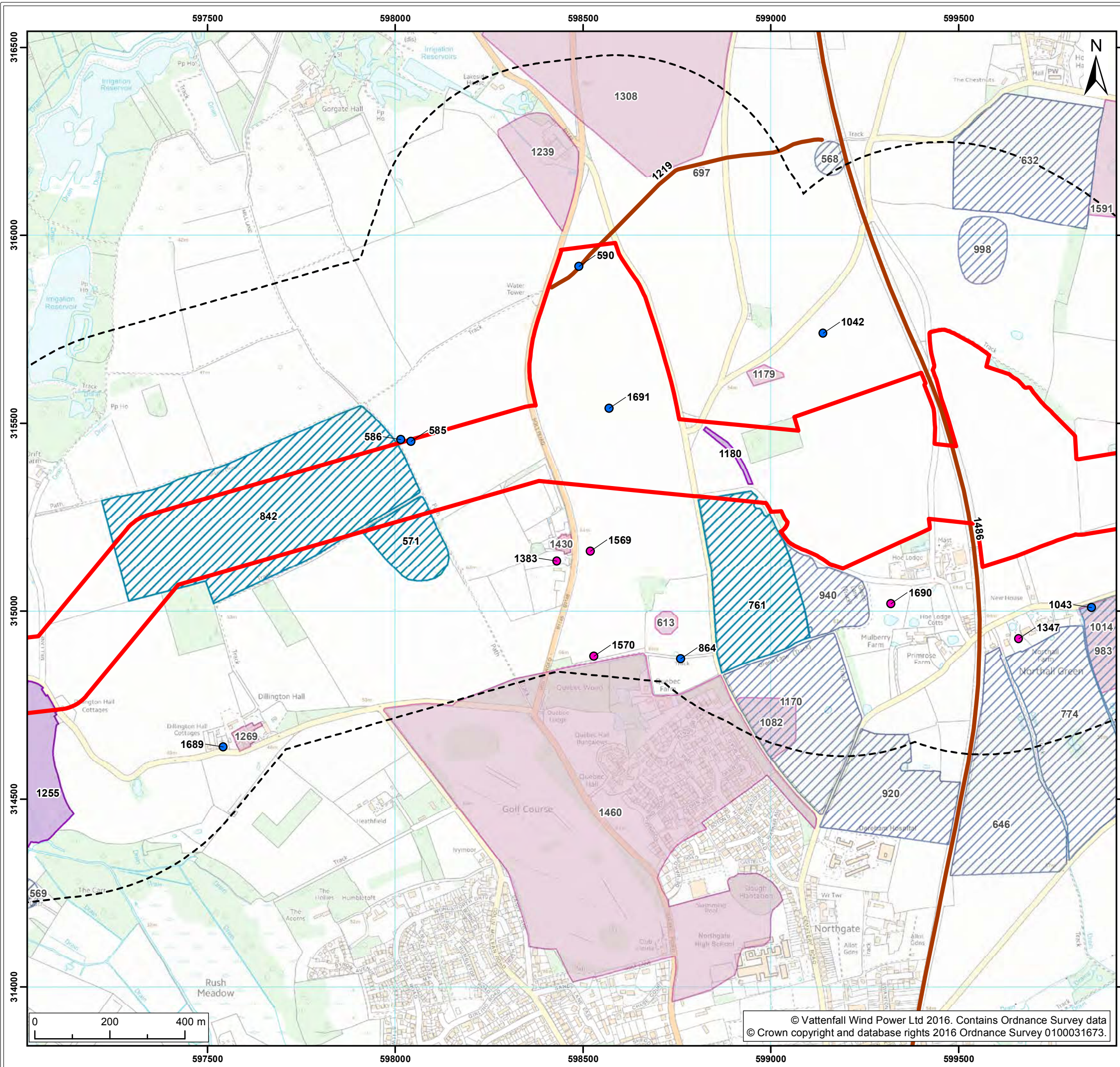
Title:
Non-designated Heritage Assets within the
Norfolk Vanguard Onshore Infrastructure
(Map 22 of 30)

Figure: 28.2	Drawing No: PB4476-004-0281-002				
Revision:	Date:	Drawn:	Checked:	Size:	Scale:
03	11/10/2017	LB	DD	A3	1:10,000
02	20/06/2017	LB	DD	A3	1:10,000

Co-ordinate system: British National Grid EPSG: 27700

VATTENFALL

Royal HaskoningDHV
Enhancing Society Together



Legend:

- Norfolk Vanguard Onshore Infrastructure (Outline)
- 500m Study Area
- Historic Environment Record (Line)¹
- Historic Environment Record (Point)¹**
 - Monument
 - Find Spot
- Historic Environment Record (Polygon)¹**
 - Within Proposed Development Boundary*
 - Monument
 - Find Spot
 - Beyond Proposed Development Boundary*
 - Monument
 - Find Spot

¹ Norfolk County Council, 2016.

Project:	Report:
Norfolk Vanguard	Archaeology Desk Based Assessment

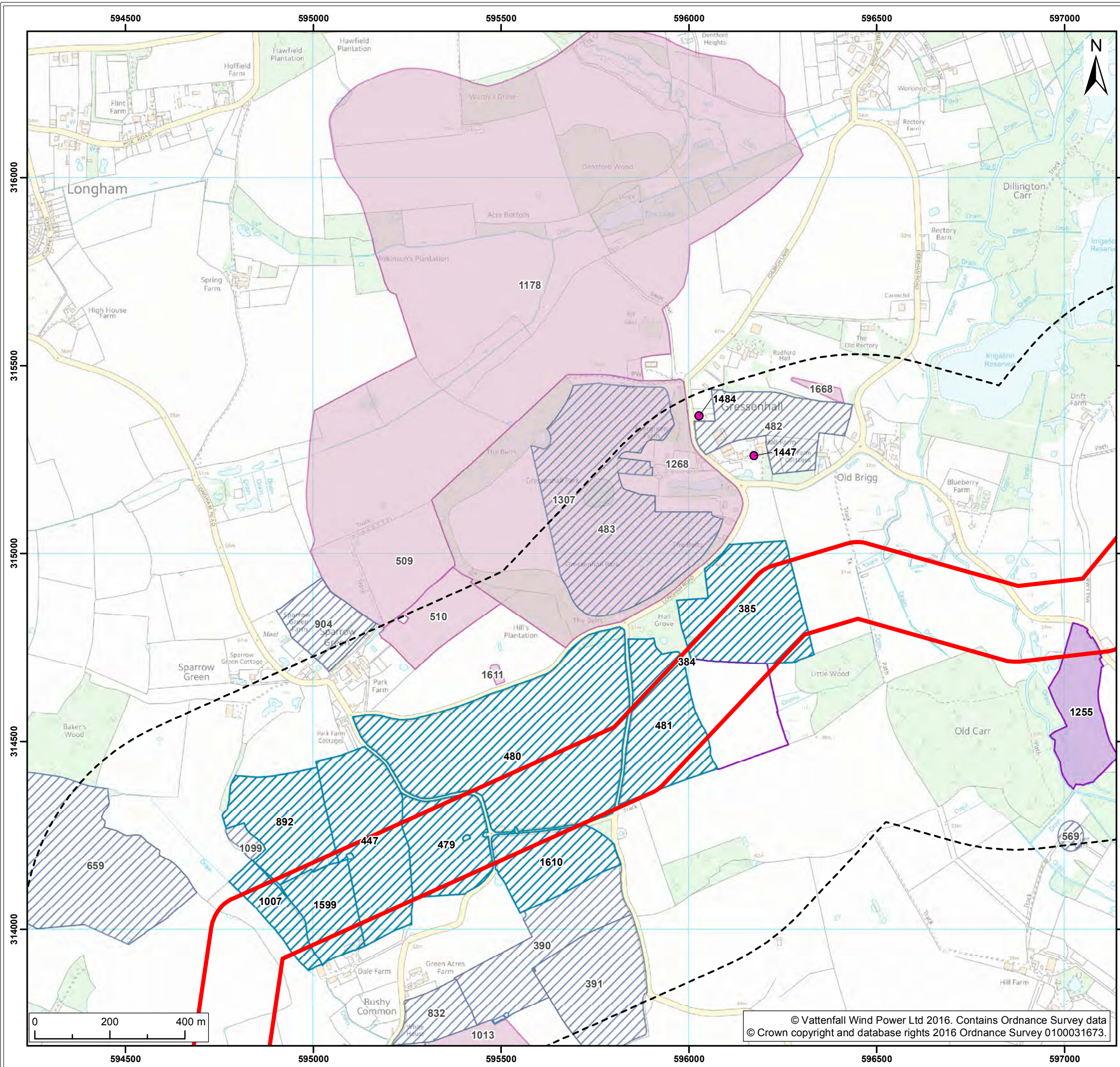
Title:
Non-designated Heritage Assets within the Norfolk Vanguard Onshore Infrastructure (Map 23 of 30)

Figure: 28.2	Drawing No: PB4476-004-0281-002				
Revision:	Date:	Drawn:	Checked:	Size:	Scale:
03	11/10/2017	LB	DD	A3	1:10,000
02	20/06/2017	LB	DD	A3	1:10,000

Co-ordinate system: British National Grid EPSG: 27700

VATTENFALL

Royal HaskoningDHV
Enhancing Society Together



Legend:

- Norfolk Vanguard Onshore Infrastructure (Outline)
- 500m Study Area
- Historic Environment Record (Line)¹
- Historic Environment Record (Point)¹**
 - Monument
 - Find Spot
- Historic Environment Record (Polygon)¹**
 - Within Proposed Development Boundary*
 - Monument
 - Find Spot
 - Beyond Proposed Development Boundary*
 - Monument
 - Find Spot

¹ Norfolk County Council, 2016.

Project: Norfolk Vanguard	Report: Archaeology Desk Based Assessment
------------------------------	--

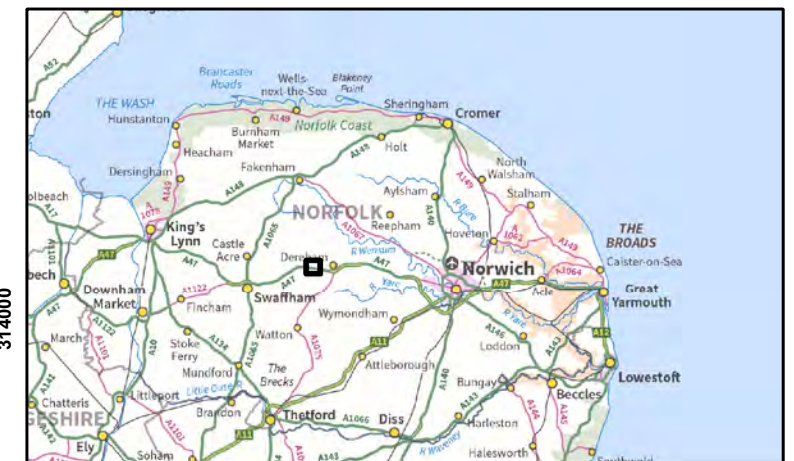
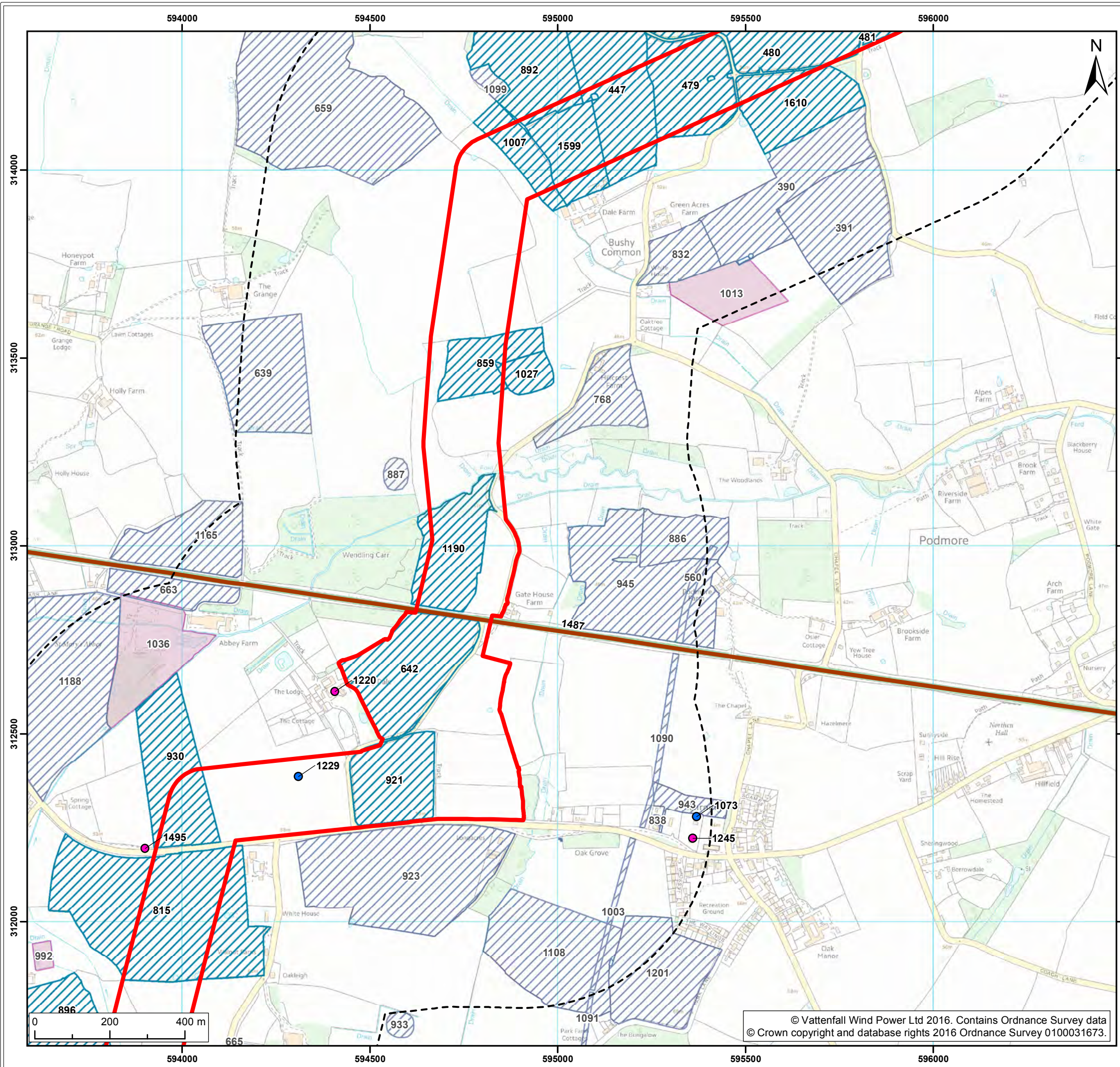
Title:
Non-designated Heritage Assets within the Norfolk Vanguard Onshore Infrastructure (Map 24 of 30)

Figure: 28.2	Drawing No: PB4476-004-0281-002				
Revision:	Date:	Drawn:	Checked:	Size:	Scale:
03	11/10/2017	LB	DD	A3	1:10,000
02	20/06/2017	LB	DD	A3	1:10,000

Co-ordinate system: British National Grid EPSG: 27700

VATTENFALL

Royal HaskoningDHV
Enhancing Society Together



Legend:

- Norfolk Vanguard Onshore Infrastructure (Outline)
- 500m Study Area
- Historic Environment Record (Line)¹
- Historic Environment Record (Point)¹**
 - Monument
 - Find Spot
- Historic Environment Record (Polygon)¹**
 - Within Proposed Development Boundary*
 - Monument
 - Find Spot
 - Beyond Proposed Development Boundary*
 - Monument
 - Find Spot

¹ Norfolk County Council, 2016.

Project: Norfolk Vanguard	Report: Archaeology Desk Based Assessment
------------------------------	--

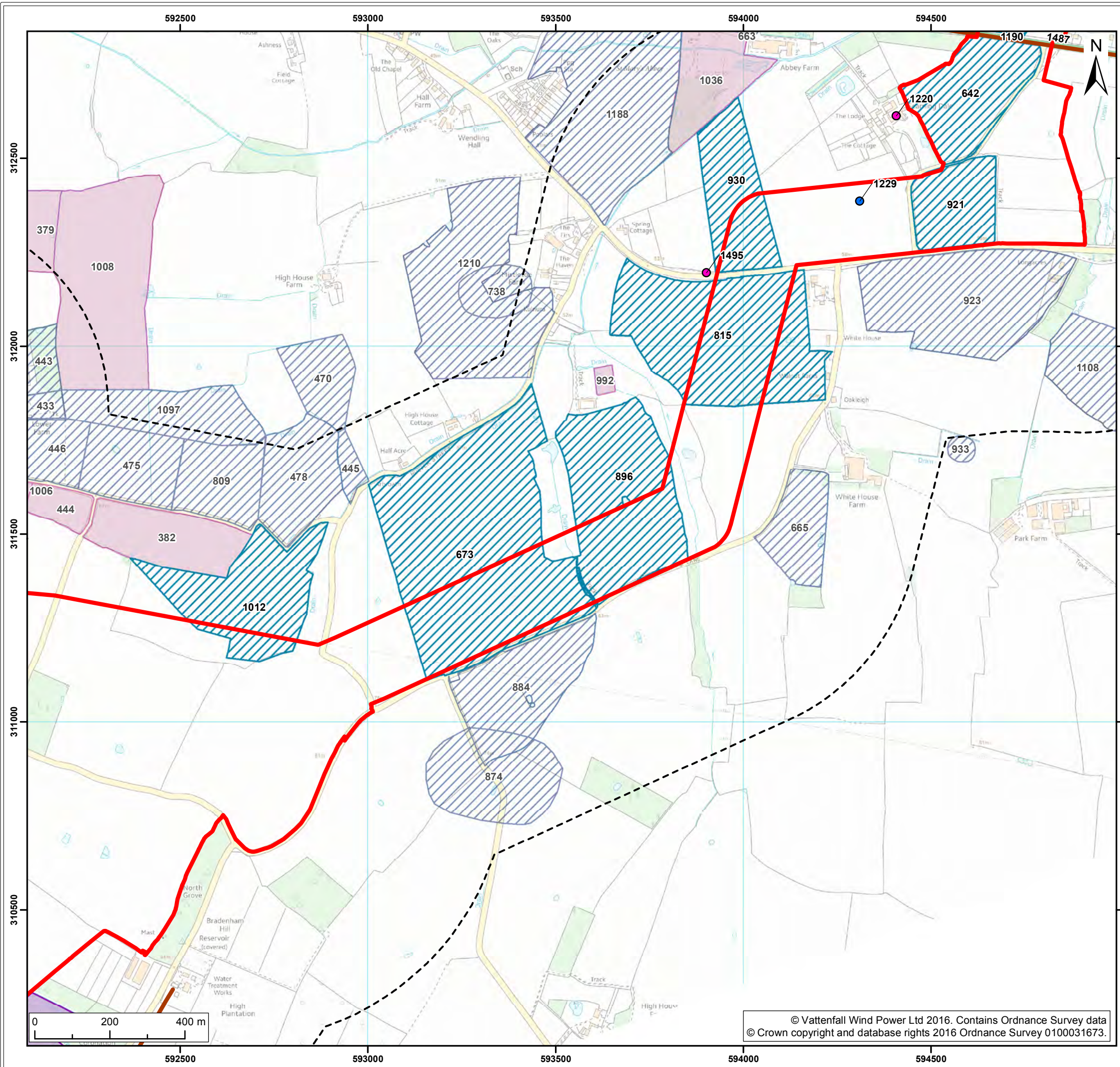
Title:
Non-designated Heritage Assets within the Norfolk Vanguard Onshore Infrastructure (Map 25 of 30)

Figure: 28.2	Drawing No: PB4476-004-0281-002				
Revision:	Date:	Drawn:	Checked:	Size:	Scale:
03	11/10/2017	LB	DD	A3	1:10,000
02	20/06/2017	LB	DD	A3	1:10,000

Co-ordinate system: British National Grid EPSG: 27700

VATTENFALL

Royal HaskoningDHV
Enhancing Society Together



Legend:

- Norfolk Vanguard Onshore Infrastructure (Outline)
- 500m Study Area
- Historic Environment Record (Line)¹
- Historic Environment Record (Point)¹**
 - Monument
 - Find Spot
- Historic Environment Record (Polygon)¹**
 - Within Proposed Development Boundary*
 - Monument
 - Find Spot
 - Beyond Proposed Development Boundary*
 - Monument
 - Find Spot

¹ Norfolk County Council, 2016.

Project: Norfolk Vanguard	Report: Archaeology Desk Based Assessment
------------------------------	---

Title:
Non-designated Heritage Assets within the
Norfolk Vanguard Onshore Infrastructure
(Map 26 of 30)

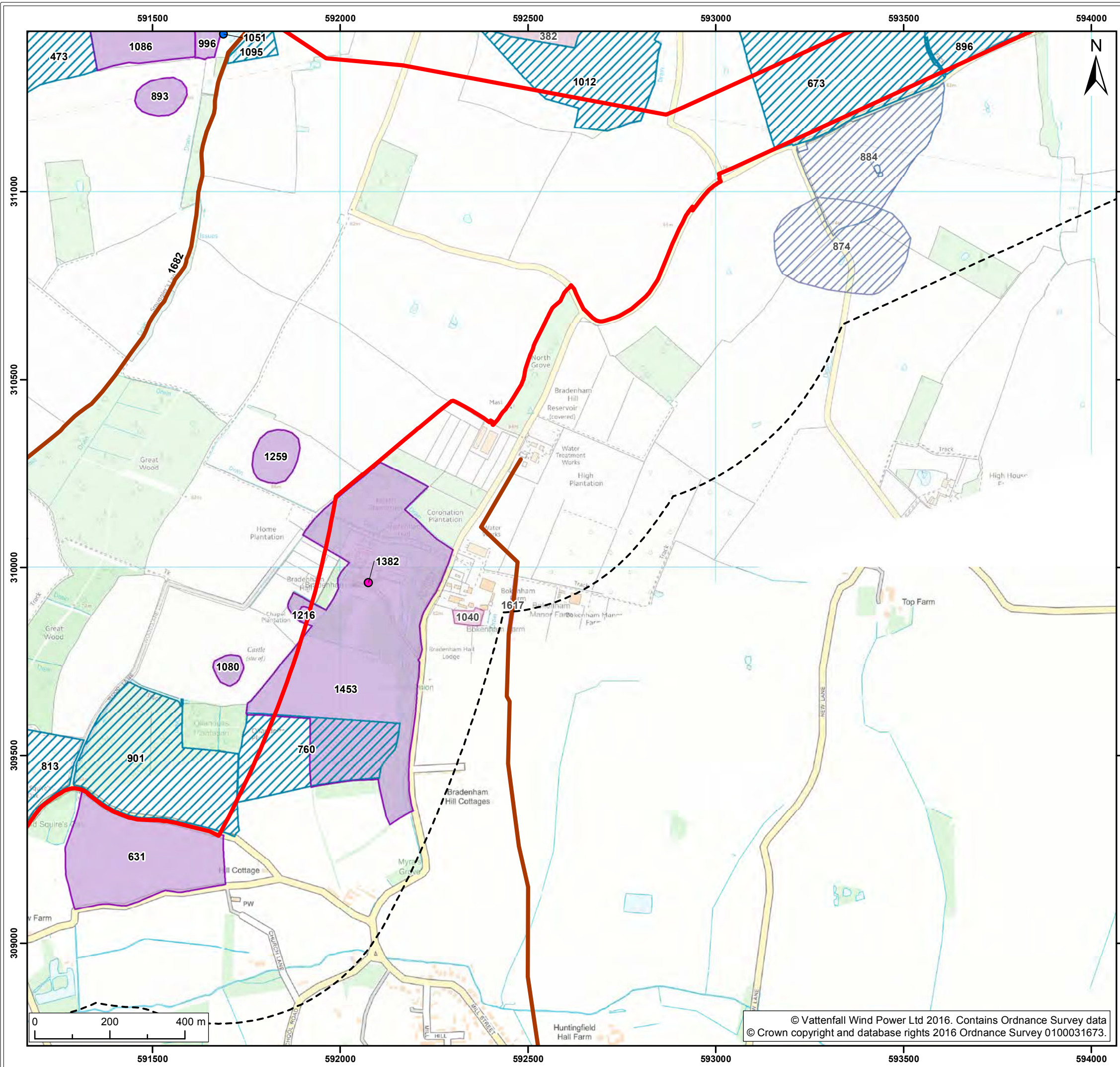
Figure: 28.2	Drawing No: PB4476-004-0281-002				
Revision:	Date:	Drawn:	Checked:	Size:	Scale:
03	11/10/2017	LB	DD	A3	1:10,000
02	20/06/2017	LB	DD	A3	1:10,000

Co-ordinate system: British National Grid EPSG: 27700

VATTENFALL

Royal HaskoningDHV
Enhancing Society Together

© Vattenfall Wind Power Ltd 2016. Contains Ordnance Survey data
© Crown copyright and database rights 2016 Ordnance Survey 0100031673.



Legend:

- Norfolk Vanguard Onshore Infrastructure (Outline)
- 500m Study Area
- Historic Environment Record (Line)¹
- Historic Environment Record (Point)¹**
 - Monument
 - Find Spot
- Historic Environment Record (Polygon)¹**
 - Within Proposed Development Boundary*
 - Monument
 - Find Spot
 - Beyond Proposed Development Boundary*
 - Monument
 - Find Spot

¹ Norfolk County Council, 2016.

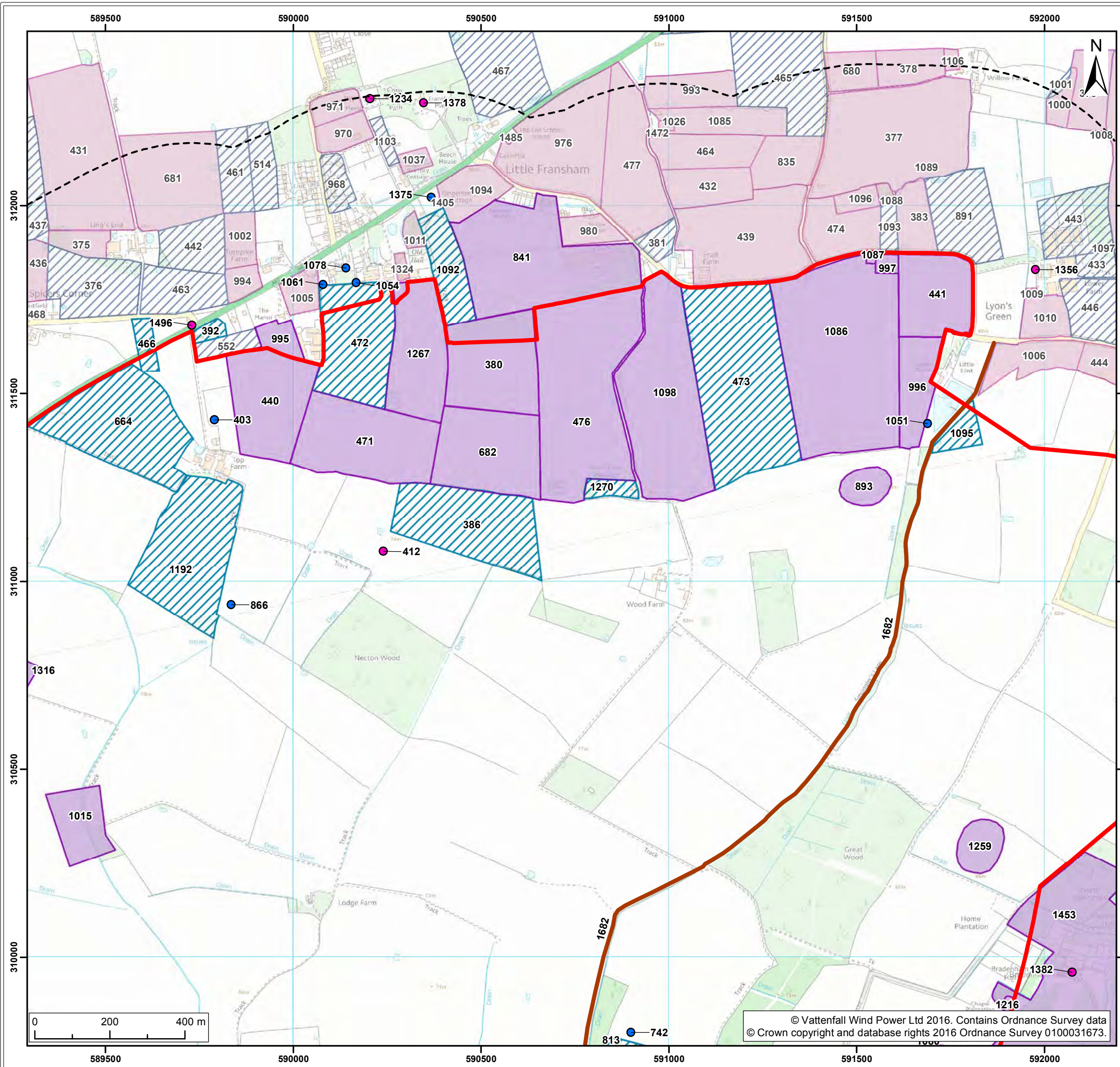
Project:	Report:
Norfolk Vanguard	Archaeology Desk Based Assessment

Title:
Non-designated Heritage Assets within the
Norfolk Vanguard Onshore Infrastructure
(Map 27 of 30)

Figure: 28.2	Drawing No: PB4476-004-0281-002				
Revision:	Date:	Drawn:	Checked:	Size:	Scale:
03	11/10/2017	LB	DD	A3	1:10,000
02	20/06/2017	LB	DD	A3	1:10,000

Co-ordinate system: British National Grid EPSG: 27700

VATTENFALL Royal HaskoningDHV
Enhancing Society Together



Legend:

- Norfolk Vanguard Onshore Infrastructure (Outline)
- 500m Study Area
- Historic Environment Record (Line)¹
- Historic Environment Record (Point)¹**
 - Monument
 - Find Spot
- Historic Environment Record (Polygon)¹**
 - Within Proposed Development Boundary* Monument
 - Find Spot
 - Beyond Proposed Development Boundary* Monument
 - Find Spot

¹ Norfolk County Council, 2016.

Project: Norfolk Vanguard	Report: Archaeology Desk Based Assessment
------------------------------	---

Title:
Non-designated Heritage Assets within the Norfolk Vanguard Onshore Infrastructure (Map 29 of 30)

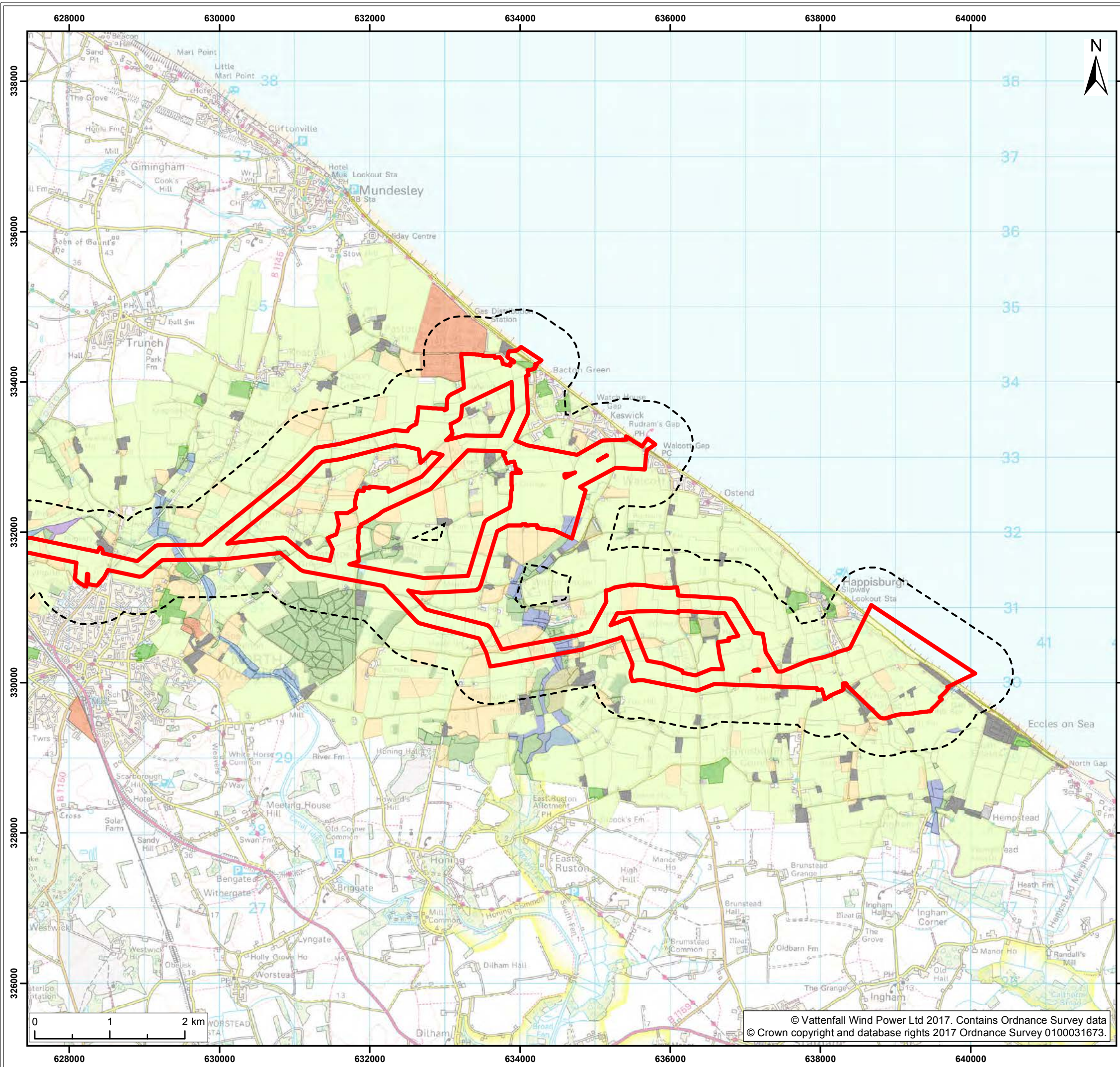
Figure: 28.2	Drawing No: PB4476-004-0281-002				
Revision:	Date:	Drawn:	Checked:	Size:	Scale:
03	11/10/2017	LB	DD	A3	1:10,000
02	20/06/2017	LB	DD	A3	1:10,000

Co-ordinate system: British National Grid EPSG: 27700

VATTENFALL

Royal HaskoningDHV
Enhancing Society Together

© Vattenfall Wind Power Ltd 2016. Contains Ordnance Survey data
© Crown copyright and database rights 2016 Ordnance Survey 0100031673.



Legend:

- Norfolk Vanguard Onshore Infrastructure (Outline)
- 500m Study Area

Historic Landscape Character - Broad Type¹

- 18th-19th century enclosure
- 20th century agriculture
- Built up areas - historic
- Built up areas - modern
- Coastal - managed wetland
- Commons, wastes, heaths
- Historic earthwork
- Horticulture
- Industry
- Inland - drained enclosure
- Inland - managed wetland
- Marginal
- Military
- Mineral
- Parks, gardens, recreation
- Pre-18th century enclosure
- Water features
- Woodland

¹ Norfolk County Council, 2017.

Project: Norfolk Vanguard	Report: Archaeology Desk Based Assessment
------------------------------	---

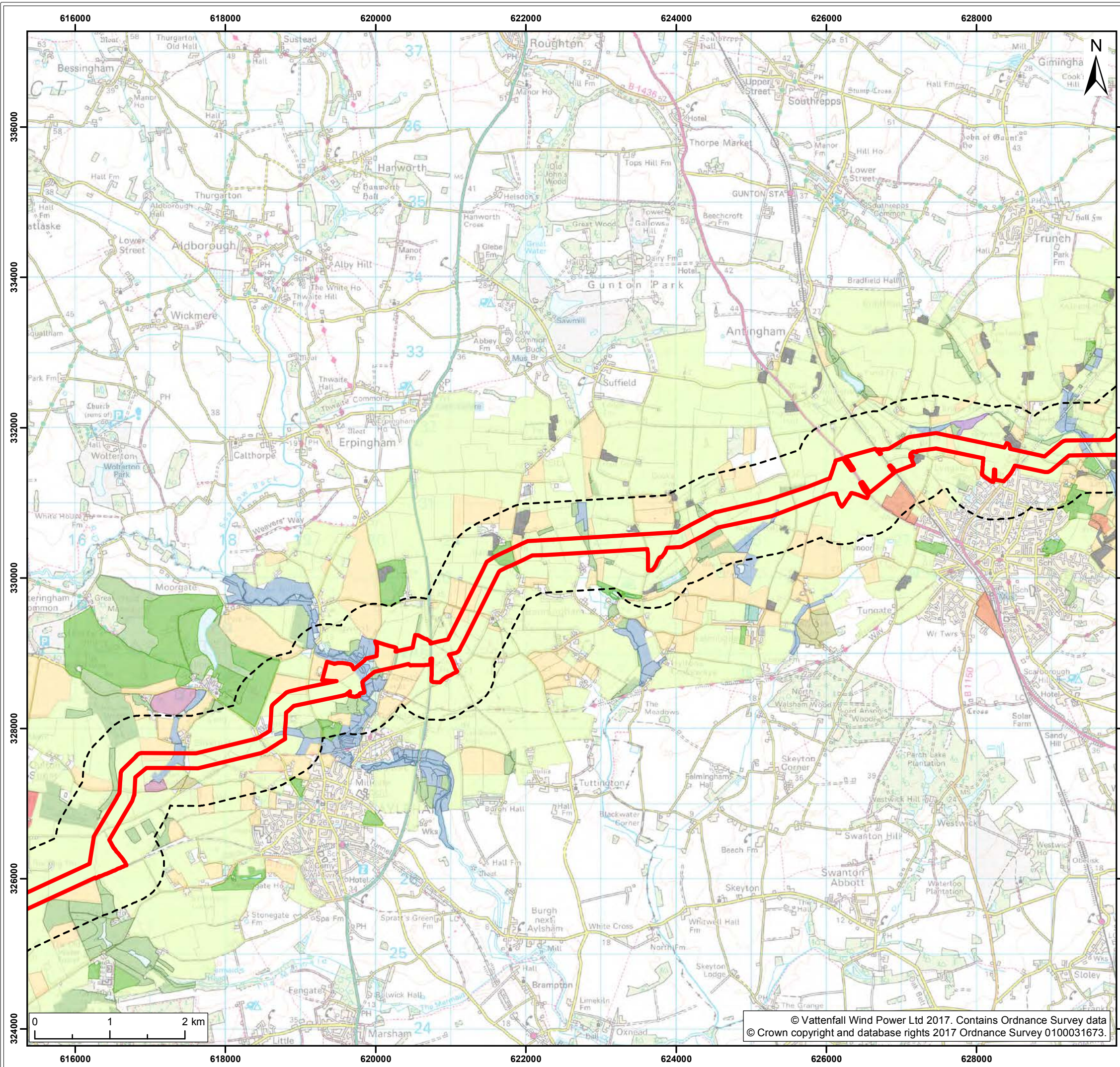
Title:
Historic Landscape Characterisation
(map 1 of 5)

Figure: 28.3	Drawing No: PB4476-004-0281-003				
Revision:	Date:	Drawn:	Checked:	Size:	Scale:
02	10/11/2017	LB	DD	A3	1:50,000
01	21/06/2017	LB	DD	A3	1:50,000

Co-ordinate system: British National Grid EPSG: 27700

VATTENFALL

Royal HaskoningDHV
Enhancing Society Together



Legend:

- Norfolk Vanguard Onshore Infrastructure (Outline)
- 500m Study Area

Historic Landscape Character - Broad Type¹

- 18th-19th century enclosure
- 20th century agriculture
- Built up areas - historic
- Built up areas - modern
- Coastal - managed wetland
- Commons, wastes, heaths
- Historic earthwork
- Horticulture
- Industry
- Inland - drained enclosure
- Inland - managed wetland
- Marginal
- Military
- Mineral
- Parks, gardens, recreation
- Pre-18th century enclosure
- Water features
- Woodland

¹ Norfolk County Council, 2017.

Project:	Report:
Norfolk Vanguard	Archaeology Desk Based Assessment

Title:

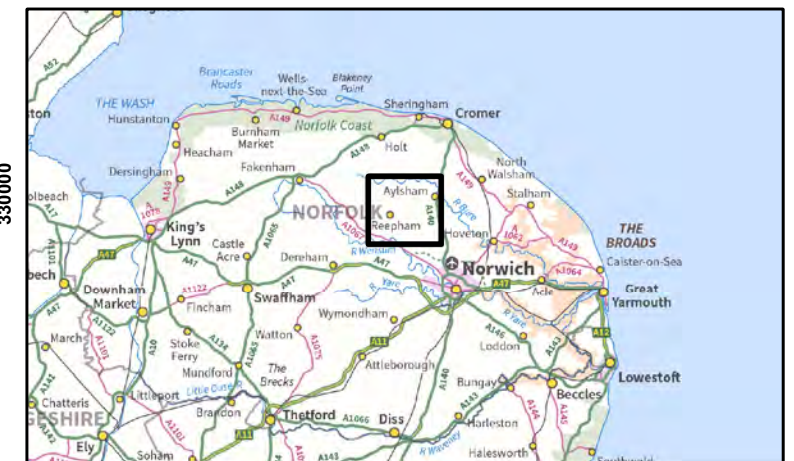
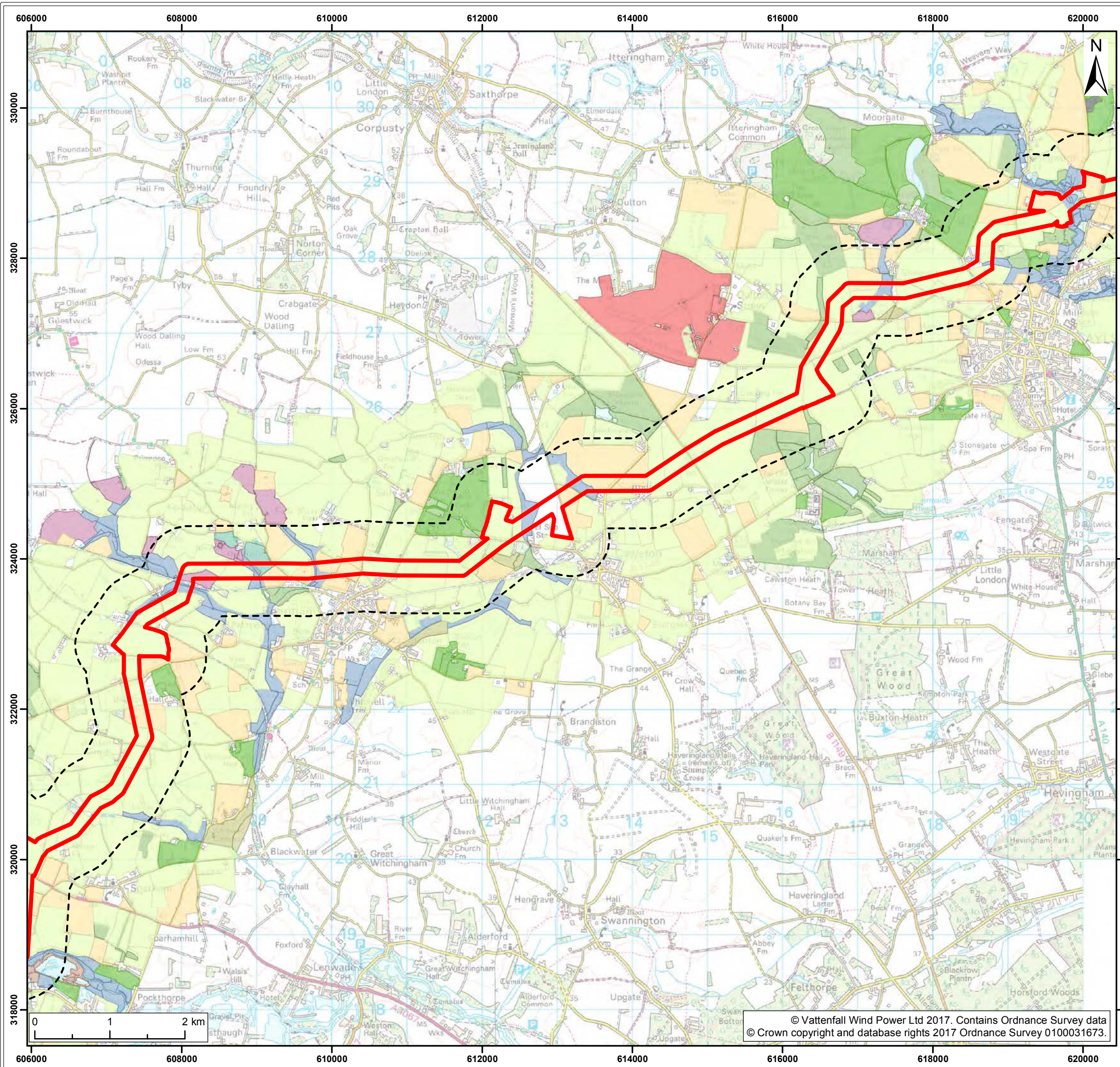
Historic Landscape Characterisation
(map 2 of 5)

Figure: 28.3	Drawing No: PB4476-004-0281-003				
Revision:	Date:	Drawn:	Checked:	Size:	Scale:
02	10/11/2017	LB	DD	A3	1:50,000
01	21/06/2017	LB	DD	A3	1:50,000

Co-ordinate system: British National Grid EPSG: 27700

VATTENFALL

Royal HaskoningDHV
Enhancing Society Together



Legend:

- Norfolk Vanguard Onshore Infrastructure (Outline)
- 500m Study Area

Historic Landscape Character - Broad Type¹

- 18th-19th century enclosure
- 20th century agriculture
- Built up areas - historic
- Built up areas - modern
- Coastal - managed wetland
- Commons, wastes, heaths
- Historic earthwork
- Horticulture
- Industry
- Inland - drained enclosure
- Inland - managed wetland
- Marginal
- Military
- Mineral
- Parks, gardens, recreation
- Pre-18th century enclosure
- Water features
- Woodland

¹ Norfolk County Council, 2017.

Project: Norfolk Vanguard	Report: Archaeology Desk Based Assessment
------------------------------	---

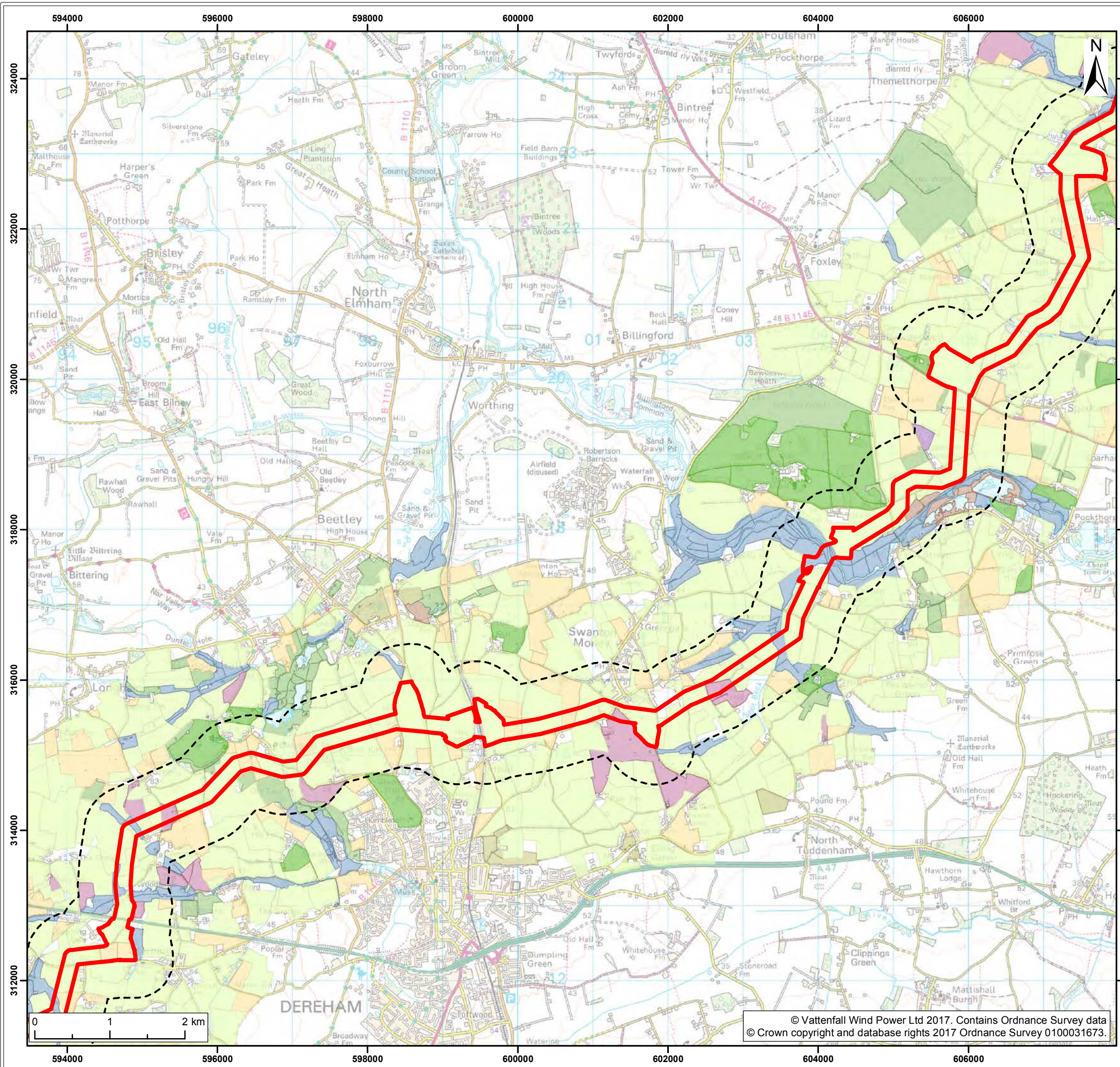
Title:
Historic Landscape Characterisation
(map 3 of 5)

Figure: 28.3	Drawing No: PB4476-004-0281-003				
Revision:	Date:	Drawn:	Checked:	Size:	Scale:
02	10/11/2017	LB	DD	A3	1:50,000
01	21/06/2017	LB	DD	A3	1:50,000

Co-ordinate system: British National Grid EPSG: 27700

VATTENFALL

Royal HaskoningDHV
Enhancing Society Together



Legend:

- Norfolk Vanguard Onshore Infrastructure (Outline)
- 500m Study Area

Historic Landscape Character - Broad Type¹

- 18th-19th century enclosure
- 20th century agriculture
- Built up areas - historic
- Built up areas - modern
- Coastal - managed wetland
- Commons, wastes, heaths
- Historic earthwork
- Horticulture
- Industry
- Inland - drained enclosure
- Inland - managed wetland
- Marginal
- Military
- Mineral
- Parks, gardens, recreation
- Pre-18th century enclosure
- Water features
- Woodland

¹ Norfolk County Council, 2017.

Project: Norfolk Vanguard	Report: Archaeology Desk Based Assessment
------------------------------	---

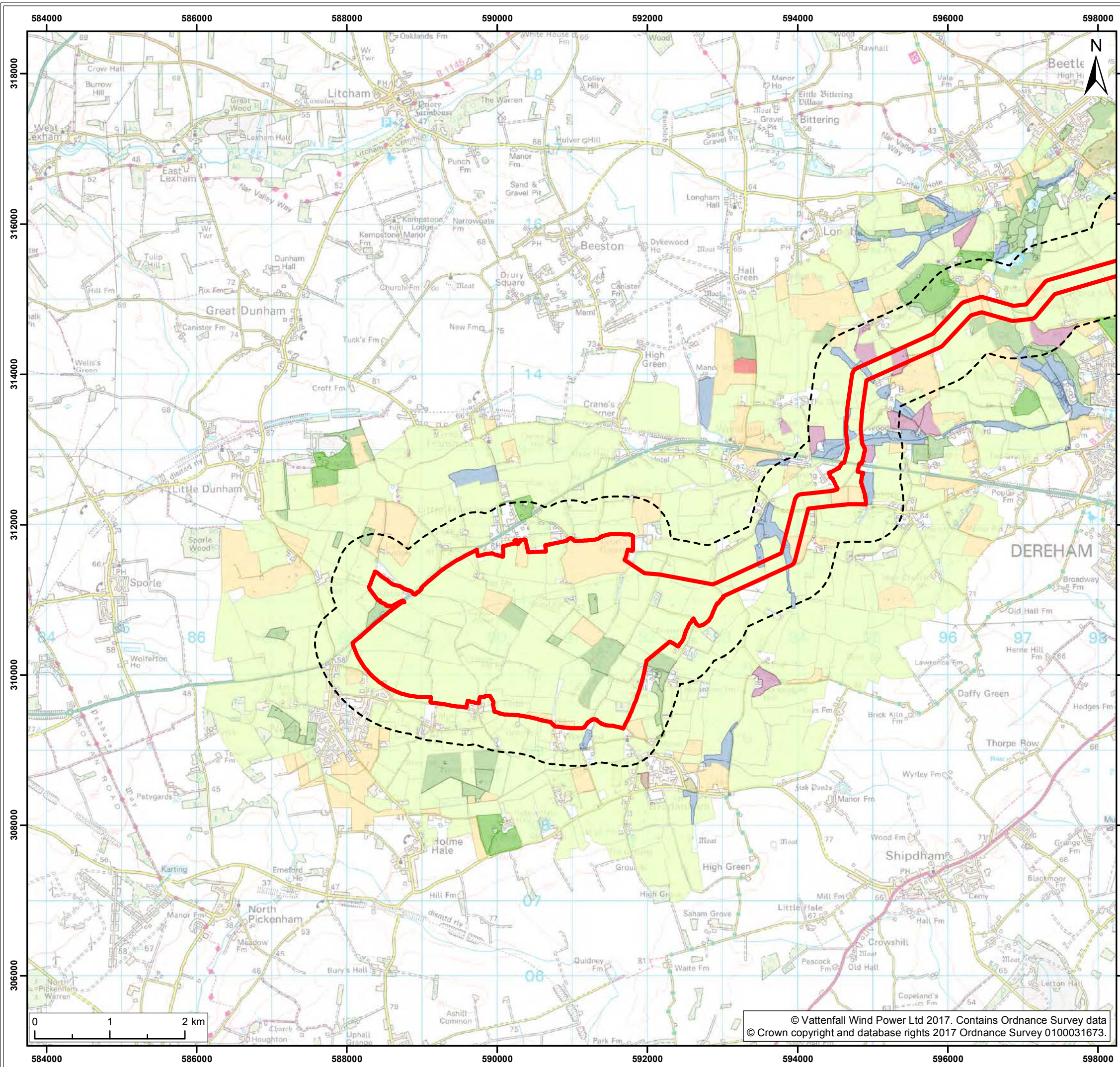
Title:
Historic Landscape Characterisation
(map 4 of 5)

Figure: 28.3	Drawing No: PB4476-004-0281-003				
Revision:	Date:	Drawn:	Checked:	Size:	Scale:
02	10/11/2017	LB	DD	A3	1:50,000
01	21/06/2017	LB	DD	A3	1:50,000

Co-ordinate system: British National Grid EPSG: 27700

VATTENFALL

Royal HaskoningDHV
Enhancing Society Together



Legend:

- Norfolk Vanguard Onshore Infrastructure (Outline)
- 500m Study Area

Historic Landscape Character - Broad Type¹

- 18th-19th century enclosure
- 20th century agriculture
- Built up areas - historic
- Built up areas - modern
- Coastal - managed wetland
- Commons, wastes, heaths
- Historic earthwork
- Horticulture
- Industry
- Inland - drained enclosure
- Inland - managed wetland
- Marginal
- Military
- Mineral
- Parks, gardens, recreation
- Pre-18th century enclosure
- Water features
- Woodland

¹ Norfolk County Council, 2017.

Project: Norfolk Vanguard	Report: Archaeology Desk Based Assessment
------------------------------	---

Title:
Historic Landscape Characterisation
(map 5 of 5)

Figure: 28.3	Drawing No: PB4476-004-0281-003				
Revision:	Date:	Drawn:	Checked:	Size:	Scale:
02	10/11/2017	LB	DD	A3	1:50,000
01	21/06/2017	LB	DD	A3	1:50,000

Co-ordinate system: British National Grid EPSG: 27700

VATTENFALL

Royal HaskoningDHV
Enhancing Society Together

Annexes

Annex 28.1.1 Designated assets heritage setting gazetteer

This page is intentionally blank.

RHDHV_ID ¹	ListEntry	OBJECTID	LegacyUID	Record Type	Grade	Name	Easting	Northing	Location	Pre-Site Visit Notes	Visited / Seen (✓ / X)	Site Visit / Post-Site Visit Notes (Conclusions / Recommendations)
SCHEDULED MONUMENTS:												
1	1003974	2227	NF 169	SM		Bromholm Priory.	634715	333245	Broomholm, North Norfolk	LVIA Initial Heritage Viewpoint Location. Located within Bacton Conservation Area (353). Associated with 14, 39 and 91. <i>May not be publically accessible. Must see.</i>	✓	Very open views S/SW towards proposed Cable Relay Station Option (Zone 4). CRS location now discounted.
2	1002884	1153	NF 168	SM		The Great Barn.	632192	334538	Paston, North Norfolk	West of the Bacton Gas Terminal. Associated with / near to 41 and 18. Proximity to proposed Cable Relay Station Option (Zone 2). <i>Unlikely to be publically accessible.</i>	X	Edge of the Study Area. Existing screening (vegetation and topography).
3	1018300	16517	31135	SM		Cross in St Giles' churchyard.	622015	331114	Colby, North Norfolk	Vicinity of possible access to proposed Cable Corridor Route? Associated with 44 and 147.	✓	Not in immediate vicinity of the proposed Cable Corridor Route. Proposed Mobilisation Zone to the SE would not be visible.
4	1003964	2217	NF 263	SM		Wendling Abbey.	593908	312783	Wendling, Breckland	Highly Designated. Vicinity to proposed HDD and Mobilisation Zone. A47 Crossing. Earthwork and foundation remains only. <i>May not be publically accessible. Must see.</i>	✓	Well screened by existing vegetation. Proposed HDD and Mobilisation Zone to the E would not be visible.
5	1020646	18856	35061	SM		Two moated sites at Huntingfield Hall.	593454	309885	Nr Necton, Breckland	Highly Designated. Vicinity to proposed Cable Corridor to the North and proposed Substation Zone to the West. <i>Looks to be on private land, although next to road/land.</i>	X	Edge of the Study Area. Existing screening (vegetation and topography). Substation Zone - Still to Visit.
6	1020645	18855	35060	SM		Moated site 430m south west of Bradenham Hall.	591704	309728	Nr Necton, Breckland	Highly Designated. Within proposed Substation Search Zone. <i>Unsure on accessibility.</i>	X	Lots of surrounding vegetation, potential screening. Substation Zone - Still to Visit.
7	1003154	1419	NF 41	SM		Mona Hill.	589310	308831	Nr Necton, Breckland	Highly Designated. South of Substation Search Zone. Within woodland? <i>Unsure on accessibility.</i>	X	Located within woodland towards southern edge of the Study Area. Substation Zone - Still to Visit.
REGISTERED PARKS & GARDENS:												
8	1001460	1353	4289	RPG	II	HAPPISBURGH MANOR.	638141	330983	Happisburgh, North Norfolk	LVIA Initial Heritage Viewpoint Location. Assets 37, 38, 67, 68 and 69 located within or immediately adjacent to RPG. Located within Happisburgh Conservation Area (352). <i>Publically accessible areas. Must see.</i>	✓	Assets 37 and 38 visited/seen. Views towards proposed Cable Relay Station Options (Zones 5, 6, 7) from Happisburgh Manor RPG (8) and Conservation Area (352) 'The Street' are limited by the housing on the western side of the CA. There would likely be open aspects from the v. western edge of the CA. The Lighthouse (61) and St. Mary's Church (Tower) (11) are the tall, most prominent assets within the area requiring further consideration.

¹ Listed Buildings 182 and 193 have been removed from this gazetteer as a change in their recorded location since the initial gazetteer compilation deems them beyond the limits of the Study Area.

RHDHV_ID ¹	ListEntry	OBJECTID	LegacyUID	Record Type	Grade	Name	Easting	Northing	Location	Pre-Site Visit Notes	Visited / Seen (✓ / X)	Site Visit / Post-Site Visit Notes (Conclusions / Recommendations)
9	1001016	910	2018	RPG	II	SALLE PARK.	611693	324739	Salle, Broadland	Immediately adjacent to/adjoining proposed Mobilisation Area. Asset 52 located within RPG Area. <i>Private ownership unsure on accessibility. Must see.</i>	✓	The House of Salle Park (52) is well contained within its own grounds. Lots of trees/woodland cover. However, re. the wider RPG (9) the proposed Mobilisation Zone immediately to the E is not ideally situated. Requires further consideration.
10	1000154	48	1051	RPG	II*	BLICKLING HALL.	617055	329063	Blickling, Broadland	Vicinity of the proposed Cable Corridor Route. Numerous Assets within the RPG Area, clustered (due in part to 1km Study Area extent) in the south-eastern area, including Assets 23, 24, 25, 48 and 49. <i>Publically accessible National Trust Estate land. Must see.</i>	✓	The most highly designated assets and other assets generally are well-screened within the confines of the RPG (10).
LISTED BUILDINGS:												
11	1169843	147822	224249	LB	I	CHURCH OF ST MARY.	637980	331152	Happisburgh, North Norfolk, Norfolk, NR12	<u>L VIA Initial Heritage Viewpoint Location.</u> Tower is accessible certain days of the year. Located within Happisburgh Conservation Area (352). <i>Must see.</i>	✓	Clear views W / SW towards proposed Cable Relay Station Options (Zones 5, 6, 7) from areas of the Church Grounds and certainly would be from the Tower, which is open to the Public sporadically on certain Bank Holidays etc. Requires further consideration.
12	1169916	147895	224268	LB	I	CHURCH OF ALL SAINTS.	636058	331754	Walcott, North Norfolk, Norfolk, NR12	Located c. 500m North-East of proposed Cable Relay Station Option (Zone 5). Tower not believed to be accessible. <i>Must see.</i>	✓	Views SW towards proposed Cable Relay Station Option (Zone 5) are pretty well screened from front/edge of small grounds. View from coastal path at eastern entrance/exist to and from the Church grounds includes a Water Tower. View looking SE would include proposed Cable Relay Station Option (Zone 7) at Walcott Green. CRS location now discounted.
13	1170258	148236	224326	LB	I	CHURCH OF ST PETER.	634563	331084	Witton, North Norfolk, Norfolk, NR28	Located in Ridlington , c. 600m West of proposed Cable Relay Station Option (Zone 5). Tower not believed to be accessible. Appear to be open views from the south-east corner of the Church grounds looking east towards the proposed CRS Option. <i>Must see.</i>	✓	Very clear lines of sight E towards proposed CRS Option (Zone 5) from the Church grounds and parking area immediately to the east. Additional <u>L VIA Heritage Viewpoint Location</u> added subsequent to the Site Visit. Church being re-thatched at the time of the Site Visit. No photos taken. Requires further consideration.
14	1373815	351076	224216	LB	I	Bromholm Priory ruins.	634748	333239	Bacton, North Norfolk, Norfolk, NR12	<u>L VIA Initial Heritage Viewpoint Location.</u> Located within Bacton Conservation Area (353). Associated with 1, 39 and 91. <i>May not be publically accessible. Must see.</i>	✓	Very open views S/SW towards proposed Cable Relay Station Option (Zone 4). CRS location now discounted.

RHDHV_ID ¹	ListEntry	OBJECTID	LegacyUID	Record Type	Grade	Name	Easting	Northing	Location	Pre-Site Visit Notes	Visited / Seen (✓ / X)	Site Visit / Post-Site Visit Notes (Conclusions / Recommendations)
15	1169968	147947	224279	LB	I	CHURCH OF ALL SAINTS.	633397	329989	Honing, North Norfolk, Norfolk, NR28	Located in Crostwight , c. 300m South-West of the proposed Cable Corridor Route. Tower not accessible. Appears to be surrounded by trees. Must see.	✓	Pretty, smaller church, fairly well-screened views E from edge of the Church grounds. Tower of Church of St. Peter (13) visible. Possible glimpses of the top of proposed CRS Option (Zone 5) to the NE, but unlikely of proposed CRS Option (Zone 6) to the E. May require some further limited consideration.
16	1170243	148221	224322	LB	I	CHURCH OF ST MARGARET.	633104	331574	Witton, North Norfolk, Norfolk, NR28	L VIA Initial Heritage Viewpoint Location. Located c. 900m to the South-West of proposed CRS Option (Zone 4) and c. 1.3km to the West of proposed CRS Option (Zone 5). Tower is not believed to be accessible. Must see.	✓	A rounded, turreted and crenulated Tower. Walled churchyard with very open, clear views NE, E and SE. Church located on higher ground (a rise in the landscape). Visible from the surrounding flat landscape. Panoramic views out N, E and S. Requires further consideration.
17	1373426	350687	224232	LB	I	CHURCH OF ALL SAINTS.	632330	333151	Bacton, North Norfolk, Norfolk, NR28	L VIA Initial Heritage Viewpoint Location. Located in Edingthorpe . The church grounds are located within the proposed Cable Corridor Route and the Church is located c. 300m to the West of proposed CRS Option (Zone 2) and c. 600m to the North of proposed CRS Option (Zone 3). Tower is not accessible. Must see.	✓	Round tower. Views NE towards Bacton Gas Terminal. Very close proximity to proposed CRS Option (Zone 2), which would be highly visible. CRS location now discounted.
18	1373419	350680	224293	LB	I	CHURCH OF ST MARGARET.	632282	334435	Paston, North Norfolk, Norfolk, NR28	Located c. 300-400m West of the Bacton Gas Terminal. Near to 2 and 41 . Proximity to proposed Cable Relay Station Option (Zone 2) c. 850m to the NW of proposed CRS Zone 2 and c. 950m to the West of proposed CRS Zone 1. Tower is not believed to be accessible. Must see.	X	Towards edge of the Study Area. Existing screening (vegetation and topography).
19	1049871	28342	224514	LB	I	CHURCH OF ST MARGARET.	623319	331246	Suffield, North Norfolk, Norfolk, NR11	Height of Asset. Highly Designated.	✓	Views S towards proposed Mobilisation Zone well-screened.
20	1172141	150113	224474	LB	I	CHURCH OF ST BOTOLPH.	621568	329440	Colby, North Norfolk, Norfolk, NR11	Height of Asset. Highly Designated.	✓	Church well-screened within its own grounds to S and SW towards proposed HDD and Mobilisation Zones. More open views N / NW. May require some further limited consideration.
21	1051583	30049	228306	LB	I	PARISH CHURCH OF SAINT MICHAEL INCLUDING CHURCH YARD BOUNDARY WALL.	619262	327008	Aylsham, Broadland, Norfolk, NR11	Height of Asset. Highly Designated.	✓	Within Aylsham Conservation Area. Very edge of Study Area. Well screened by buildings and existing built form of the Town.

RHDHV_ID ¹	ListEntry	OBJECTID	LegacyUID	Record Type	Grade	Name	Easting	Northing	Location	Pre-Site Visit Notes	Visited / Seen (✓ / X)	Site Visit / Post-Site Visit Notes (Conclusions / Recommendations)
22	1050830	29296	228228	LB	I	THE OLD HALL.	618845	327424	Aylsham, Broadland, Norfolk, NR11	Highly Designated. Vicinity to proposed Cable Corridor Route. Just within Aylsham Conservation Area.	✓	Well screened within its own grounds.
23	1051428	29894	228660	LB	I	BLICKLING HALL.	617894	328689	Blickling, Broadland, Norfolk, NR11	Highly Designated Asset within Blickling Park RPG (10).	✓	The most highly designated assets and other assets generally are well-screened within the confines of the RPG (10).
24	1051429	29895	228662	LB	I	SERVICE RANGE TO SOUTH EAST OF BLICKLING HALL.	617894	328626	Blickling, Broadland, Norfolk, NR11	Highly Designated Asset within Blickling Park RPG (10).	✓	The most highly designated assets and other assets generally are well-screened within the confines of the RPG (10).
25	1372691	349952	228661	LB	I	SERVICE RANGE TO SOUTH WEST OF BLICKLING HALL.	617841	328643	Blickling, Broadland, Norfolk, NR11	Highly Designated Asset within Blickling Park RPG (10).	✓	The most highly designated assets and other assets generally are well-screened within the confines of the RPG (10).
26	1263465	241136	227993	LB	I	THE PARISH CHURCH OF ST AGNES.	613404	323844	Cawston, Broadland, Norfolk, NR10	Height of Asset. Highly Designated. Within Cawston Conservation Area.	✓	Within Cawston Conservation Area. Well screened by buildings and existing built form of the Village.
27	1306145	283674	220026	LB	I	CHURCH OF SAINTS PETER AND PAUL.	611036	324888	Salle, Broadland, Norfolk, NR10	Height of Asset. Highly Designated.	X	Well screened within its own grounds.
28	1076872	55223	219962	LB	I	CHURCH OF THE NATIVITY OF ST MARY WITH BRICK RETAINING WALL TO THE NORTH.	610138	322856	Reepham, Broadland, Norfolk, NR10	Height of Asset. Highly Designated. But within the heart of Reepham Conservation Area away from the proposed Cable Corridor Route.	X	In the heart of Reepham Conservation Area. Well screened by buildings and existing built form of the Town.
29	1077360	55711	220745	LB	I	CHURCH OF ST MARY.	607106	319665	Sparham, Breckland, Norfolk, NR9	Height of Asset. Highly Designated.	X	Towards the edge of the Study Area. Existing screening (vegetation and buildings).
30	1077392	55743	220711	LB	I	CHURCH OF ST MARY.	603618	318323	Bylaugh, Breckland, Norfolk, NR20	Height of Asset. Highly Designated. Vicinity to HDD Area.	✓	Top of the Church visible from the edge of the Wensum near to proposed HDD Zones. Church well screened within its own grounds. Immediately adjacent to a Sewage Works(!).
31	1169052	147032	220725	LB	I	ELSING HALL.	603998	316011	Elsing, Breckland, Norfolk, NR20	Highly Designated (rural).	✓	Believed to be screened by existing vegetation and topography.
32	1342555	319937	220761	LB	I	CHURCH OF ST MARY.	595898	315505	Gressenhall, Breckland, Norfolk, NR19	Height of Asset. Highly Designated.	X	Believed to be screened by existing vegetation and buildings.
33	1342579	319961	220775	LB	I	CHURCH OF ST PETER AND ST PAUL.	595409	312197	Scarning, Breckland, Norfolk, NR19	Height of Asset. Highly Designated. Vicinity to HDD Area and Mobilisation Area.	X	Believed to be screened by existing vegetation and buildings.
34	1342620	320002	221006	LB	I	CHURCH OF ST ANDREW.	591719	309113	Bradenham, Breckland, Norfolk, IP25	<u>LVIA Initial Heritage Viewpoint Location.</u>	X	Believed to be well screened within its own grounds. Substation Zone - Still to Visit.

RHDHV_ID ¹	ListEntry	OBJECTID	LegacyUID	Record Type	Grade	Name	Easting	Northing	Location	Pre-Site Visit Notes	Visited / Seen (✓ / X)	Site Visit / Post-Site Visit Notes (Conclusions / Recommendations)
35	1152560	130601	220483	LB	I	CHURCH OF ST MARY.	590207	312283	Fransham, Breckland, Norfolk, NR19	North of the A47. Within Little Fransham.	X	Believed to be well screened within its own grounds and by existing vegetation, buildings and main road (A47). Substation Zone - Still to Visit.
36	1152204	130245	221033	LB	I	CHURCH OF ALL SAINTS.	587854	309751	Necton, Breckland, Norfolk, PE37	Within Necton (CA)? Screened by topography.	X	N/A
37	1373394	350655	224263	LB	II*	ENCIRCLING WALL TO ST MARY'S.	638199	330994	Happisburgh, North Norfolk, Norfolk, NR12	<u>LVIA Initial Heritage Viewpoint Location.</u> Within RPG 8.	✓	Assets 37 and 38 visited/seen. Views towards proposed Cable Relay Station Options (Zones 5, 6, 7) from Happisburgh Manor RPG (8) and Conservation Area (352) 'The Street' are limited by the housing on the western side of the CA. There would likely be open aspects from the v. western edge of the CA. The Lighthouse (61) and St. Mary's Church (Tower) (11) are the tall, most prominent assets within the area requiring further consideration.
38	1306318	283847	224262	LB	II*	ST MARY'S INCLUDING 2 SUMMERHOUSES.	638178	330990	Happisburgh, North Norfolk, Norfolk, NR12	<u>LVIA Initial Heritage Viewpoint Location.</u> Within RPG 8.	✓	Assets 37 and 38 visited/seen. Views towards proposed Cable Relay Station Options (Zones 5, 6, 7) from Happisburgh Manor RPG (8) and Conservation Area (352) 'The Street' are limited by the housing on the western side of the CA. There would likely be open aspects from the v. western edge of the CA. The Lighthouse (61) and St. Mary's Church (Tower) (11) are the tall, most prominent assets within the area requiring further consideration.
39	1049146	27618	224217	LB	II*	Bromholm Priory: north gatehouse and attached precinct wall.	634811	333335	Bacton, North Norfolk, Norfolk, NR12	<u>LVIA Initial Heritage Viewpoint Location.</u>	✓	Very open views S/SW towards proposed Cable Relay Station Option (Zone 4). CRS location now discounted.
40	1373817	351077	224221	LB	II*	CHURCH OF ST ANDREW.	633587	333699	Bacton, North Norfolk, Norfolk, NR12	<u>LVIA Initial Heritage Viewpoint Location.</u> Located c. 450m South of a proposed CRS Option (Zone 1) and c. 600m North-East of proposed CRS Option (Zone 2). Also in close proximity to the proposed Bacton Green Landfall Option. Tower is not believed to be publically accessible. Must see.	✓	Fairly well enclosed S and W sides. Open views N to Bacton Gas Terminal. Open views E to the coast. Assets 101, 102, 103, 104 again all fairly well enclosed by surrounding walls etc. CRS locations now discounted.

RHDHV_ID ¹	ListEntry	OBJECTID	LegacyUID	Record Type	Grade	Name	Easting	Northing	Location	Pre-Site Visit Notes	Visited / Seen (✓ / X)	Site Visit / Post-Site Visit Notes (Conclusions / Recommendations)
41	1306240	283769	224294	LB	II*	PASTON GREAT BARN.	632190	334538	Paston, North Norfolk, Norfolk, NR28	West of the Bacton Gas Terminal. Associated with / near to 2 and 18 . Proximity to proposed Cable Relay Station Option (Zone 2).	X	Very edge of the Study Area. Existing screening (vegetation and topography).
42	1049148	27619	224220	LB	II*	BACTON WOOD MILL.	629998	330676	Bacton, North Norfolk, Norfolk, NR28	Southern edge of the Study Area.	X	Believed to be screened by existing vegetation, topography and buildings.
43	1373956	351216	222837	LB	II*	FRIENDS MEETING HOUSE.	628516	331732	North Walsham, North Norfolk, Norfolk, NR28	Immediate vicinity of proposed Mobilisation Area. See also associated burial ground (non-designated asset 1408).	✓	Close to proposed Mobilisation Zone (pinch point) with associated burial ground (1408). Requires further consideration.
44	1373434	350695	224471	LB	II*	CHURCH OF ST GILES.	622028	331126	Colby, North Norfolk, Norfolk, NR11	Vicinity of possible access to proposed Cable Corridor Route? Associated with 3 and 147 .	✓	Not in immediate vicinity of the proposed Cable Corridor Route. Proposed Mobilisation Zone to the SE would not be visible.
45	1172575	150544	224511	LB	II*	CHURCH OF ST LAWRENCE.	619274	329633	Ingworth, North Norfolk, Norfolk, NR11	Within Ingworth Conservation Area.	✓	Very pretty, small church. Well screened.
46	1170402	148380	228370	LB	II*	YEW TREE HOUSE INCLUDING BOUNDARY WALL.	619176	327017	Aylsham, Broadland, Norfolk, NR11	Within Aylsham Conservation Area.	X	Within Aylsham Conservation Area. Well screened by buildings and existing built form of the Town.
47	1051567	30033	228369	LB	II*	KNOLL HOUSE.	619152	327026	Aylsham, Broadland, Norfolk, NR11	Within Aylsham Conservation Area.	X	Within Aylsham Conservation Area. Well screened by buildings and existing built form of the Town.
48	1051432	29898	228667	LB	II*	THE DORIC TEMPLE.	618236	328530	Blickling, Broadland, Norfolk, NR11	Within the Grounds of Blickling Hall RPG (10).	✓	The most highly designated assets and other assets generally are well-screened within the confines of the RPG (10).
49	1171857	149830	228672	LB	II*	CHURCH OF ST ANDREW.	617873	328455	Blickling, Broadland, Norfolk, NR11	Within the Grounds of Blickling Hall RPG (10).	✓	The most highly designated assets and other assets generally are well-screened within the confines of the RPG (10).
50	1050949	29415	228001	LB	II*	BANK COTTAGE AND OAK HOUSE.	613516	323897	Cawston, Broadland, Norfolk, NR10	Within Cawston Conservation Area.	✓	Within Cawston Conservation Area. Well screened by buildings and existing built form of the Village.
51	1076855	55206	220029	LB	II*	MANOR HOUSE.	611683	325250	Salle, Broadland, Norfolk, NR10	To the North of Salle Park RPG.	X	Screened by Salle Park RPG.
52	1170353	148331	220030	LB	II*	SALLE PARK.	611618	324556	Salle, Broadland, Norfolk, NR10	Adjacent to proposed Mobilisation Area. Located within RPG (9).	✓	The House of Salle Park (52) is well contained within its own grounds. Lots of trees/woodland cover. However, re. the wider RPG (9) the proposed Mobilisation Zone immediately to the E is not ideally situated. Requires further consideration.

RHDHV_ID ¹	ListEntry	OBJECTID	LegacyUID	Record Type	Grade	Name	Easting	Northing	Location	Pre-Site Visit Notes	Visited / Seen (✓ / X)	Site Visit / Post-Site Visit Notes (Conclusions / Recommendations)
53	1342799	320180	220032	LB	II*	MOOR HALL.	609924	324605	Salle, Broadland, Norfolk, NR10	Highly Designated Asset. Private Property down a long tree-lined drive away from the proposed Cable Corridor Route.	X	Down a long tree-lined drive away from the proposed Cable Corridor Route
54	1306488	284017	219961	LB	II*	CHURCH OF ST MICHAEL AND ALL ANGELS.	610108	322857	Reepham, Broadland, Norfolk, NR10	Height of Asset. Highly Designated. But within the heart of Reepham Conservation Area away from the proposed Cable Corridor Route.	X	In the heart of Reepham Conservation Area. Well screened by buildings and existing built form of the Town.
55	1169735	147714	219982	LB	II*	OLD HALL.	608748	324144	Reepham, Broadland, Norfolk, NR10	Highly Designated and in vicinity of Cable the proposed cable Corridor Route. Current no-go: Landowner - <i>not granted any consent for surveys at the moment.</i> Private Property away from the road. However, no proposed HDD or Mobilisation Zone in immediate vicinity.	X	Current no-go. May require some further limited consideration.
56	1077349	55700	220713	LB	II*	BYLAUGH HALL.	603536	318751	Bylaugh, Breckland, Norfolk, NR20	Association with high asset, Clock Tower (326). Sited on high-ground above the River Wensum.	✓	Views across to proposed HDD Zones, either side of the River Wensum. May require some further limited consideration.
57	1077329	55680	220767	LB	II*	CHURCH OF ST ANDREW.	599756	316421	Hoe, Breckland, Norfolk, NR20	Height of Asset. Highly Designated. Vicinity to HDD Area. Intervening vegetation, edge of the Study Area.	X	Edge of the Study Area. Screened by existing vegetation.
58	1152599	130640	220485	LB	II*	THE OLD HALL.	590281	311866	Fransham, Breckland, Norfolk, NR19	<u>LVIA Initial Heritage Viewpoint Location.</u>	X	Immediately adjacent to Substation Zone - Still to Visit.
59	1077228	55579	221034	LB	II*	TABLE TOMB APPROXIMATELY 14 METRES SOUTH OF AISLE OF CHURCH OF ALL SAINTS.	587858	309729	Necton, Breckland, Norfolk, PE37	Within Necton (CA)? Screened by topography.	X	N/A.
60	1049980	28449	224256	LB	II	LOWER FARMHOUSE.	638899	329505	Happisburgh, North Norfolk, Norfolk, NR12	Immediately adjacent to proposed HDD Zone at Happisburgh Landfall.	X	May require some further consideration.
61	1306338	283867	224255	LB	II	HAPPISBURGH LIGHTHOUSE LIGHTHOUSE COTTAGES.	638419	330640	Happisburgh, North Norfolk, Norfolk, NR12	Tall Asset.	✓	The Lighthouse (61) and St. Mary's Church (Tower) (11) are the tall, most prominent assets within the area requiring further consideration.
62	1373432	350693	224254	LB	II	BARN 120 METRES EAST OF MANOR FARMHOUSE.	637975	329745	Happisburgh, North Norfolk, Norfolk, NR12	Farm complex of four Grade II LBs. Adjacent to HDD Area at Happisburgh Landfall.	X	LBs fairly well contained and screened within their own grounds. Although large proposed HDD and Landfall Zone is in close proximity. May require some further consideration.
63	1373395	350656	224267	LB	II	HOLLY HOUSE.	638537	329648	Happisburgh, North Norfolk, Norfolk, NR12	Adjacent to HDD Area at Happisburgh Landfall.	X	Well screened by buildings and existing built form.

RHDHV_ID ¹	ListEntry	OBJECTID	LegacyUID	Record Type	Grade	Name	Easting	Northing	Location	Pre-Site Visit Notes	Visited / Seen (✓ / X)	Site Visit / Post-Site Visit Notes (Conclusions / Recommendations)
64	1306337	283866	224253	LB	II	BARN 70 METRES EAST OF MANOR FARMHOUSE.	637956	329747	Happisburgh, North Norfolk, Norfolk, NR12	Farm complex of four Grade II LBs. Adjacent to HDD Area at Happisburgh Landfall.	X	LBs fairly well contained and screened within their own grounds. Although large proposed HDD and Landfall Zone is in close proximity. May require some further consideration.
65	1049979	28448	224252	LB	II	BARN 25 METRES EAST OF MANOR FARMHOUSE.	637932	329733	Happisburgh, North Norfolk, Norfolk, NR12	Farm complex of four Grade II LBs. Adjacent to HDD Area at Happisburgh Landfall.	X	LBs fairly well contained and screened within their own grounds. Although large proposed HDD and Landfall Zone is in close proximity. May require some further consideration.
66	1169848	147827	224251	LB	II	MANOR FARMHOUSE.	637921	329721	Happisburgh, North Norfolk, Norfolk, NR12	Farm complex of four Grade II LBs. Adjacent to HDD Area at Happisburgh Landfall.	X	LBs fairly well contained and screened within their own grounds. Although large proposed HDD and Landfall Zone is in close proximity. May require some further consideration.
67	1169902	147881	224264	LB	II	ST ANNE'S INCLUDING OUTHOUSE.	638054	330953	Happisburgh, North Norfolk, Norfolk, NR12	Within Happisburgh Conservation Area and RPG 8.	X	With Happisburgh Conservation Area. Well screened by buildings and existing built form of the Village.
68	1169911	147890	224266	LB	II	STABLE BLOCK TO NORTH OF DRIVE TO ST MARY'S.	638062	330975	Happisburgh, North Norfolk, Norfolk, NR12	Within Happisburgh Conservation Area and RPG 8.	X	With Happisburgh Conservation Area. Well screened by buildings and existing built form of the Village.
69	1049983	28452	224265	LB	II	STABLE BLOCK TO NORTH OF DRIVE TO ST MARY'S.	638051	330980	Happisburgh, North Norfolk, Norfolk, NR12	Within Happisburgh Conservation Area and RPG 8.	X	With Happisburgh Conservation Area. Well screened by buildings and existing built form of the Village.
70	1169888	147867	224260	LB	II	THE MONASTERY.	638033	331069	Happisburgh, North Norfolk, Norfolk, NR12	Within Happisburgh Conservation Area.	X	With Happisburgh Conservation Area. Well screened by buildings and existing built form of the Village.
71	1049982	28451	224261	LB	II	THRUMS.	638028	331079	Happisburgh, North Norfolk, Norfolk, NR12	Within Happisburgh Conservation Area.	X	With Happisburgh Conservation Area. Well screened by buildings and existing built form of the Village.
72	1373431	350692	224250	LB	II	THE HILL HOUSE.	638044	331130	Happisburgh, North Norfolk, Norfolk, NR12	Within Happisburgh Conservation Area.	X	With Happisburgh Conservation Area. Well screened by buildings and existing built form of the Village.
73	1373393	350654	224257	LB	II	CHURCH FARMHOUSE.	637574	331242	Happisburgh, North Norfolk, Norfolk, NR12	West of Happisburgh.	X	Open Views South-West.
74	1049981	28450	224259	LB	II	BARN AT WHITE'S FARM.	637145	331258	Walcott, North Norfolk, Norfolk, NR12	West of Happisburgh.	✓	Open Views South towards proposed CRS Option (Zone 7). CRS location now discounted.
75	1306313	283842	224258	LB	II	WHITE'S FARMHOUSE.	637118	331254	Walcott, North Norfolk, Norfolk, NR12	West of Happisburgh.	✓	Open Views South towards proposed CRS Option (Zone 7). CRS location now discounted.
76	1049978	28447	224248	LB	II	BALDWIN'S FARMHOUSE.	636321	330933	Walcott, North Norfolk, Norfolk, NR12	<u>LVIA Initial Heritage Viewpoint Location.</u>	✓	Near to the edge of proposed CRS Option (Zone 5) approx. 250m east/south-east. Requires further consideration.

RHDHV_ID ¹	ListEntry	OBJECTID	LegacyUID	Record Type	Grade	Name	Easting	Northing	Location	Pre-Site Visit Notes	Visited / Seen (✓ / X)	Site Visit / Post-Site Visit Notes (Conclusions / Recommendations)
77	1049977	28446	224246	LB	II	NEW MILL.	636090	329218	East Ruston, North Norfolk, Norfolk, NR12	Vicinity to proposed access track to proposed CRS Option (Zone 6).	✓	Fairly well screened within its own grounds. Very small windows.
78	1169828	147807	224243	LB	II	BARN AT ATHILLS FARM.	635300	329674	East Ruston, North Norfolk, Norfolk, NR12	Reasonably close proximity to proposed CRS Option (Zone 6).	X	Appear relatively well screened. Although potential views SE towards proposed CRS Option (Zone 6). May require some further consideration.
79	1049984	28453	224269	LB	II	MALTHOUSE FARMHOUSE.	636021	332324	Walcott, North Norfolk, Norfolk, NR12	Reasonably close proximity to proposed CRS Option (Zone 5).	X	Open views SE. More screening to the S and SW.
80	1049963	28432	224323	LB	II	THE OLD RECTORY.	634935	329993	Witton, North Norfolk, Norfolk, NR28	Reasonably close proximity to proposed CRS Options (Zones 5 and 6).	X	Well screened within its own grounds.
81	1049964	28433	224325	LB	II	DAIRY FARMHOUSE.	634580	330863	Witton, North Norfolk, Norfolk, NR28	Close proximity to proposed CRS Option (Zone 5).	X	Open views E from eastern extent. Requires further consideration.
82	1049965	28434	224327	LB	II	BARN 40 METRES NORTH WEST OF CHURCH FARMHOUSE.	634551	331040	Witton, North Norfolk, Norfolk, NR28	Close proximity to proposed CRS Option (Zone 5).	✓	Fairly well-screened by intervening buildings. Requires some further consideration.
83	1306134	283663	224324	LB	II	THE WILLOWS.	634473	331662	Witton, North Norfolk, Norfolk, NR28	Reasonably close proximity to proposed CRS Option (Zone 5).	X	Some open views SE. May require some further consideration.
84	1049949	28418	224283	LB	II	HOUSE 3 METRES NORTH OF MALTHOUSE.	634117	329765	Honing, North Norfolk, Norfolk, NR28	Well enclosed. Exiting screening.	X	N/A
85	1049948	28417	224282	LB	II	MALTHOUSE 60 METRES NORTH EAST OF CROSTWIGHT HALL.	634121	329726	Honing, North Norfolk, Norfolk, NR28	Well enclosed. Exiting screening.	X	N/A
86	1049950	28419	224285	LB	II	BARN 50 METRES SOUTH EAST OF CROSTWIGHT HALL.	634118	329670	Honing, North Norfolk, Norfolk, NR28	Well enclosed. Exiting screening.	X	N/A
87	1049946	28415	224280	LB	II	CROSTWIGHT HALL.	634080	329761	Honing, North Norfolk, Norfolk, NR28	Well enclosed. Exiting screening.	X	N/A
88	1373416	350677	224284	LB	II	BARN 40 METRES SOUTH OF CROSTWIGHT HALL.	634023	329696	Honing, North Norfolk, Norfolk, NR28	Well enclosed. Exiting screening.	X	N/A
89	1049947	28416	224281	LB	II	GARDEN WALL TO NORTH OF CROSTWIGHT HALL.	633994	329790	Honing, North Norfolk, Norfolk, NR28	Well enclosed. Exiting screening.	X	N/A
90	1049971	28440	224231	LB	II	1-4, KESWICK ROAD.	635086	333378	Bacton, North Norfolk, Norfolk, NR12	Within Bacton/Keswick.	X	N/A
91	1434160	376581		LB	II	Pillbox at Bromholm Priory.	634649	333158	Bacton, North Norfolk, Norfolk, NR12	<u>LVIA Initial Heritage Viewpoint Location.</u>	✓	Very open views S/SW towards proposed Cable Relay Station Option (Zone 4). CRS location now discounted.

RHDHV_ID ¹	ListEntry	OBJECTID	LegacyUID	Record Type	Grade	Name	Easting	Northing	Location	Pre-Site Visit Notes	Visited / Seen (✓ / X)	Site Visit / Post-Site Visit Notes (Conclusions / Recommendations)
92	1049967	28436	224331	LB	II	K6 TELEPHONE KIOSK.	634715	333436	Bacton, North Norfolk, Norfolk, NR12	Northern extent of Bacton Conservation Area.	X	Urban Setting.
93	1049970	28439	224230	LB	II	BARN AT PILGRIM HOUSE.	634753	333494	Bacton, North Norfolk, Norfolk, NR12	Northern extent of Bacton Conservation Area.	X	Urban Setting.
94	1049969	28438	224229	LB	II	THE PILGRIM HOUSE.	634732	333477	Bacton, North Norfolk, Norfolk, NR12	Northern extent of Bacton Conservation Area.	X	Urban Setting.
95	1049968	28437	224228	LB	II	BROOMHOLM GARDEN COTTAGE.	634627	333525	Bacton, North Norfolk, Norfolk, NR12	Northern extent of Bacton Conservation Area.	X	Urban Setting.
96	1049974	28443	224237	LB	II	GRANGE COTTAGES.	633838	332814	Bacton, North Norfolk, Norfolk, NR12	<u>LVIA Initial Heritage Viewpoint Location.</u>	✓	North Eastern Edge of CRS Option (Zone 4). CRS location now discounted.
97	1373428	350689	224236	LB	II	THE GRANGE.	633705	332769	Bacton, North Norfolk, Norfolk, NR12	<u>LVIA Initial Heritage Viewpoint Location.</u>	✓	North Eastern Edge of CRS Option (Zone 4). CRS location now discounted.
98	1373818	351078	224224	LB	II	THE MANOR HOUSE.	634193	333639	Bacton, North Norfolk, Norfolk, NR12	Within Bacton.	X	N/A
99	1049149	27620	224222	LB	II	MANOR FARMHOUSE.	634178	333638	Bacton, North Norfolk, Norfolk, NR12	With Bacton.	X	N/A
100	1049150	27621	224223	LB	II	BARN AT MANOR FARM.	634167	333661	Bacton, North Norfolk, Norfolk, NR12	Within Bacton.	X	N/A
101	1169775	147754	224227	LB	II	VICARAGE.	633552	333603	Bacton, North Norfolk, Norfolk, NR12	Proximity to proposed CRS Option (Zone 2).	✓	Assets 101, 102, 103, 104 all fairly well enclosed by surrounding walls etc. CRS location now discounted.
102	1392100	369294	495478	LB	II	MONTGOMERY MEMORIAL, ST ANDREW'S CHURCHYARD.	633604	333696	Bacton, North Norfolk, Norfolk, NR12	Proximity to proposed CRS Option (Zone 2).	✓	Assets 101, 102, 103, 104 all fairly well enclosed by surrounding walls etc. CRS location now discounted.
103	1049151	27622	224226	LB	II	BARN AT HALL FARM.	633350	333544	Bacton, North Norfolk, Norfolk, NR12	Proximity to proposed CRS Option (Zone 2).	✓	Assets 101, 102, 103, 104 all fairly well enclosed by surrounding walls etc. CRS location now discounted.
104	1169767	147746	224225	LB	II	BARN AT CHURCH FARM.	633364	333640	Bacton, North Norfolk, Norfolk, NR12	Proximity to proposed CRS Option (Zone 2).	✓	Assets 101, 102, 103, 104 all fairly well enclosed by surrounding walls etc. CRS location now discounted.
105	1049962	28431	224321	LB	II	OLD HALL FARMHOUSE.	632055	330233	Witton, North Norfolk, Norfolk, NR28	Edge of the Study Area. Away from proposed CRS Options (Zones 5 and 6).	X	N/A
106	1380207	357439	479890	LB	II	THE OLD RECTORY.	632137	332839	Bacton, North Norfolk, Norfolk, NR28	Proximity to proposed CRS Options (Zones 2 and 3).	X	CRS location now discounted.

RHDHV_ID ¹	ListEntry	OBJECTID	LegacyUID	Record Type	Grade	Name	Easting	Northing	Location	Pre-Site Visit Notes	Visited / Seen (✓ / X)	Site Visit / Post-Site Visit Notes (Conclusions / Recommendations)
107	1373427	350688	224234	LB	II	THE THATCHED COTTAGE.	632020	332815	Bacton, North Norfolk, Norfolk, NR28	Proximity to proposed CRS Options (Zones 2 and 3).	X	<i>CRS location now discounted.</i>
108	1049973	28442	224235	LB	II	THE THATCHED COTTAGE.	632004	332808	Bacton, North Norfolk, Norfolk, NR28	Proximity to proposed CRS Options (Zones 2 and 3).	X	<i>CRS location now discounted.</i>
109	1049972	28441	224233	LB	II	HALL FARMHOUSE.	631465	332786	Bacton, North Norfolk, Norfolk, NR28	Proximity to proposed CRS Option (Zone 3).	X	<i>CRS location now discounted.</i>
110	1373420	350681	224297	LB	II	THE GREEN FARMHOUSE.	631410	333973	Paston, North Norfolk, Norfolk, NR28	Northern Edge of the Study Area.	X	N/A
111	1170066	148044	224296	LB	II	HEATH COTTAGE.	630248	331476	Paston, North Norfolk, Norfolk, NR28	Close proximity to the proposed Cable Corridor Route.	X	Well screened within its own grounds.
112	1373417	350678	224286	LB	II	KNAPTON OLD HALL.	630285	333549	Knapton, North Norfolk, Norfolk, NR28	Northern Edge of the Study Area.	X	N/A
113	1281060	258667	222855	LB	II	MELBOURNE HOUSE.	629297	331033	North Walsham, North Norfolk, Norfolk, NR28	North-eastern edge of North Walsham.	X	N/A
114	1170115	148093	224303	LB	II	THE BEECHES.	629422	332832	Swafield, North Norfolk, Norfolk, NR28	Northern Edge of the Study Area.	X	N/A
115	1049957	28426	224304	LB	II	BARN 40 METRES SOUTH WEST OF THE BEECHES.	629410	332801	Swafield, North Norfolk, Norfolk, NR28	Northern Edge of the Study Area.	X	N/A
116	1039536	18025	222768	LB	II	LYNGATE HOUSE.	628832	330973	North Walsham, North Norfolk, Norfolk, NR28	Northern area of North Walsham.	X	N/A
117	1039482	17971	222838	LB	II	THE THATCHED COTTAGE.	628585	331677	North Walsham, North Norfolk, Norfolk, NR28	Immediate vicinity of proposed Mobilisation Zone.	✓	Pinch Point with Quaker Burial Ground and Meeting House (43). May require some further consideration.
118	1423694	375545		LB	II	Former Swafield School and boundary walls.	628676	332251	Swafield, North Norfolk, Norfolk, NR28	Some way north of proposed Mobilisation Zone.	X	N/A
119	1373940	351200	222767	LB	II	7 AND 9, BACTON ROAD.	628419	330362	North Walsham, North Norfolk, Norfolk, NR28	Northern Extent of North Walsham Conservation Area. Well away from the proposed Cable Corridor Route.	X	N/A
120	1039535	18024	222766	LB	II	3 AND 5, BACTON ROAD.	628413	330354	North Walsham, North Norfolk, Norfolk, NR28	Northern Extent of North Walsham Conservation Area. Well away from the proposed Cable Corridor Route.	X	N/A
121	1204356	182231	222777	LB	II	1A, 1B AND 1C, CHURCH STREET.	628401	330313	North Walsham, North Norfolk, Norfolk, NR28	Northern Extent of North Walsham Conservation Area. Well away from the proposed Cable Corridor Route.	X	N/A

RHDHV_ID ¹	ListEntry	OBJECTID	LegacyUID	Record Type	Grade	Name	Easting	Northing	Location	Pre-Site Visit Notes	Visited / Seen (✓ / X)	Site Visit / Post-Site Visit Notes (Conclusions / Recommendations)
122	1373959	351219	222863	LB	II	K6 TELEPHONE KIOSK.	628398	330300	North Walsham, North Norfolk, Norfolk, NR28	Northern Extent of North Walsham Conservation Area. Well away from the proposed Cable Corridor Route.	X	N/A
123	1373958	351218	222853	LB	II	36, VICARAGE STREET	628379	330319	North Walsham, North Norfolk, Norfolk, NR28	Northern Extent of North Walsham Conservation Area. Well away from the proposed Cable Corridor Route.	X	N/A
124	1039528	18017	222758	LB	II	WALLS OF CHURCHYARD OF CHURCH OF ST NICHOLAS.	628372	330289	North Walsham, North Norfolk, Norfolk, NR28	Northern Extent of North Walsham Conservation Area. Well away from the proposed Cable Corridor Route.	X	N/A
125	1281056	258663	222852	LB	II	34, VICARAGE STREET.	628361	330324	North Walsham, North Norfolk, Norfolk, NR28	Northern Extent of North Walsham Conservation Area. Well away from the proposed Cable Corridor Route.	X	N/A
126	1039488	17977	222845	LB	II	EMPSOM HOUSE.	628347	330431	North Walsham, North Norfolk, Norfolk, NR28	Northern Extent of North Walsham Conservation Area. Well away from the proposed Cable Corridor Route.	X	N/A
127	1281085	258692	222844	LB	II	1 AND 3, NORTH STREET.	628333	330433	North Walsham, North Norfolk, Norfolk, NR28	Northern Extent of North Walsham Conservation Area. Well away from the proposed Cable Corridor Route.	X	N/A
128	1039492	17981	222854	LB	II	38, VICARAGE STREET.	628292	330352	North Walsham, North Norfolk, Norfolk, NR28	Northern Extent of North Walsham Conservation Area. Well away from the proposed Cable Corridor Route.	X	N/A
129	1049956	28425	224300	LB	II	OLD MILL HOUSE.	628441	331998	Swafield, North Norfolk, Norfolk, NR28	North of Proposed Mobilisation Zone.	X	Well screened within its own grounds.
130	1039524	18013	222830	LB	II	6, MARKET STREET.	628228	330292	North Walsham, North Norfolk, Norfolk, NR28	Northern Extent of North Walsham Conservation Area. Well away from the proposed Cable Corridor Route.	X	N/A
131	1373937	351197	222831	LB	II	8, MARKET STREET.	628216	330296	North Walsham, North Norfolk, Norfolk, NR28	Northern Extent of North Walsham Conservation Area. Well away from the proposed Cable Corridor Route.	X	N/A
132	1039491	17980	222851	LB	II	CHURCH ROOMS.	628213	330346	North Walsham, North Norfolk, Norfolk, NR28	Northern Extent of North Walsham Conservation Area. Well away from the proposed Cable Corridor Route.	X	N/A
133	1204645	182520	222832	LB	II	10 AND 12, MARKET STREET.	628211	330295	North Walsham, North Norfolk, Norfolk, NR28	Northern Extent of North Walsham Conservation Area. Well away from the proposed Cable Corridor Route.	X	N/A
134	1039525	18014	222833	LB	II	14, MARKET STREET.	628194	330296	North Walsham, North Norfolk, Norfolk, NR28	Northern Extent of North Walsham Conservation Area. Well away from the proposed Cable Corridor Route.	X	N/A
135	1039526	18015	222834	LB	II	NORTH NORFOLK LABOUR PARTY.	628188	330294	North Walsham, North Norfolk, Norfolk, NR28	Northern Extent of North Walsham Conservation Area. Well away from the proposed Cable Corridor Route.	X	N/A
136	1281105	258712	222835	LB	II	18 AND 18A, MARKET STREET	628183	330296	North Walsham, North Norfolk, Norfolk, NR28	Northern Extent of North Walsham Conservation Area. Well away from the proposed Cable Corridor Route.	X	N/A

RHDHV_ID ¹	ListEntry	OBJECTID	LegacyUID	Record Type	Grade	Name	Easting	Northing	Location	Pre-Site Visit Notes	Visited / Seen (✓ / X)	Site Visit / Post-Site Visit Notes (Conclusions / Recommendations)
137	1281129	258736	222827	LB	II	FRONT WALL OF FORMER GIRLS' HIGH SCHOOL.	628169	330288	North Walsham, North Norfolk, Norfolk, NR28	Northern Extent of North Walsham Conservation Area. Well away from the proposed Cable Corridor Route.	X	N/A
138	1373938	351198	222836	LB	II	PREMISES OCCUPIED BY J HALL.	628150	330312	North Walsham, North Norfolk, Norfolk, NR28	Northern Extent of North Walsham Conservation Area. Well away from the proposed Cable Corridor Route.	X	N/A
139	1373943	351203	222778	LB	II	THE HOLLIES.	627895	330378	North Walsham, North Norfolk, Norfolk, NR28	Northern Extent of North Walsham Conservation Area. Well away from the proposed Cable Corridor Route.	X	N/A
140	1373421	350682	224302	LB	II	BRIDGE FARMHOUSE.	627438	332191	Swafield, North Norfolk, Norfolk, NR28	North East of proposed HDD Zone (Railway / A149).	X	Well screened.
141	1204308	182183	222769	LB	II	BRADFIELD BRIDGE.	627383	332009	North Walsham, North Norfolk, Norfolk, NR28	Possible Access to HDD Zone?	✓	Very Narrow Road Bridge! May require some further consideration.
142	1039534	18023	222765	LB	II	TWO BARNES TO EAST OF BRADMOOR FARMHOUSE.	626810	330268	North Walsham, North Norfolk, Norfolk, NR28	Southern edge of the Study Area. South of proposed HDD Zone (Railway / A149).	X	Well screened within its own grounds.
143	1373939	351199	222764	LB	II	BRADMOOR FARMHOUSE.	626776	330278	North Walsham, North Norfolk, Norfolk, NR28	Southern edge of the Study Area. South of proposed HDD Zone (Railway / A149).	X	Well screened within its own grounds.
144	1049894	28365	224469	LB	II	ANTINGHAM HALL.	625494	332298	Antingham, North Norfolk, Norfolk, NR28	Northern Edge of the Study Area.	X	Well screened within its own grounds.
145	1305029	282561	224516	LB	II	KEEPERS COTTAGE.	623616	330047	Suffield, North Norfolk, Norfolk, NR11	Immediate vicinity of proposed Mobilisation Zone.	✓	Screening to rear of building (northern side) and small woodland/coppice between building and proposed Mobilisation Zone. May require some further consideration.
146	1172168	150140	224478	LB	II	MANOR FARM HOUSE.	622437	331223	Colby, North Norfolk, Norfolk, NR11	Some way north of proposed Cable Corridor Route.	X	N/A
147	1305294	282826	224472	LB	II	CROSS SHAFT.	622005	331106	Colby, North Norfolk, Norfolk, NR11	Vicinity of Possible Access to proposed Cable Corridor Route? Associated with 3 and 44 .	✓	Not in immediate vicinity of the proposed Cable Corridor Route. Proposed Mobilisation Zone to the SE would not be visible.
148	1049895	28366	224473	LB	II	COLBY HALL FARM HOUSE AND ADJOINING OUTBUILDINGS.	621941	330636	Colby, North Norfolk, Norfolk, NR11	Close proximity to the proposed Cable Corridor Route.	X	Appears relatively well screened within its own grounds.
149	1305277	282809	224476	LB	II	BANNINGHAM HALL FARM COTTAGES.	621638	330522	Colby, North Norfolk, Norfolk, NR11	Close proximity to the proposed Cable Corridor Route.	X	Appears relatively well screened within its own grounds.
150	1373435	350696	224475	LB	II	OLD RECTORY.	621564	329406	Colby, North Norfolk, Norfolk, NR11	Immediately adjacent to Church of St. Botolph.	✓	Appears relatively well screened within its own grounds.

RHDHV_ID ¹	ListEntry	OBJECTID	LegacyUID	Record Type	Grade	Name	Easting	Northing	Location	Pre-Site Visit Notes	Visited / Seen (✓ / X)	Site Visit / Post-Site Visit Notes (Conclusions / Recommendations)
151	1051571	30037	228378	LB	II	BARN NORTH EAST OF COLDHAM HALL.	621141	327920	Aylsham, Broadland, Norfolk, NR11	Towards Southern edge of the proposed Cable Corridor Route.	X	Well screened within its own grounds.
152	1170440	148417	228377	LB	II	COLDHAM HALL.	621112	327872	Aylsham, Broadland, Norfolk, NR11	Towards Southern edge of the proposed Cable Corridor Route.	X	Well screened within its own grounds.
153	1049899	28370	224483	LB	II	OLD FARM HOUSE.	620472	329737	Erpingham, North Norfolk, Norfolk, NR11	Northern extent of the Study Area. Vicinity of HDD Zones.	X	Appears relatively well screened within its own grounds.
154	1049898	28369	224481	LB	II	THE LODGE.	620162	330095	Erpingham, North Norfolk, Norfolk, NR11	Northern extent of the Study Area. Vicinity of HDD Zones.	X	Well screened within its own grounds.
155	1050843	29309	228258	LB	II	ABBOTS HALL.	620176	328455	Aylsham, Broadland, Norfolk, NR11	Vicinity of proposed HDD Zone (River Bure). Within Aylsham Conservation Area.	✓	Seen Tuesday 11th. No photos. Vicinity of River Bure Crossing. Appears relatively well screened within its own grounds.
156	1050844	29310	228260	LB	II	ABBOTS HALL FARMHOUSE.	620095	328644	Aylsham, Broadland, Norfolk, NR11	Vicinity of proposed HDD Zone (River Bure). Within Aylsham Conservation Area.	✓	Seen Tuesday 11th. No photos. Vicinity of River Bure Crossing. Appears relatively well screened within its own grounds.
157	1169309	147289	228259	LB	II	BARN 75M SOUTH WEST OF ABBOTS HALL.	620096	328434	Aylsham, Broadland, Norfolk, NR11	Vicinity of proposed HDD Zone (River Bure). Within Aylsham Conservation Area.	✓	Seen Tuesday 11th. No photos. Vicinity of River Bure Crossing. Appears relatively well screened within its own grounds.
158	1051592	30058	228326	LB	II	WATER MILL.	619795	327449	Aylsham, Broadland, Norfolk, NR11	Within Aylsham Conservation Area.	X	N/A
159	1169889	147868	228307	LB	II	1-8, MASHES ROW.	619761	327655	Aylsham, Broadland, Norfolk, NR11	Within Aylsham Conservation Area.	X	N/A
160	1306220	283749	228327	LB	II	MILLGATE HOUSE.	619772	327425	Aylsham, Broadland, Norfolk, NR11	Within Aylsham Conservation Area.	X	N/A
161	1051591	30057	228324	LB	II	BRIDGE 60 METRES NORTH OF BRIDGE HOUSE.	619743	327563	Aylsham, Broadland, Norfolk, NR11	Within Aylsham Conservation Area.	X	N/A
162	1170133	148111	228329	LB	II	30, MILL ROW.	619761	327422	Aylsham, Broadland, Norfolk, NR11	Within Aylsham Conservation Area.	X	N/A
163	1170046	148025	228323	LB	II	BRIDGE 22 METRES NORTH OF BRIDGE HOUSE.	619712	327530	Aylsham, Broadland, Norfolk, NR11	Within Aylsham Conservation Area.	X	N/A
164	1051590	30056	228322	LB	II	BRIDGE HOUSE.	619689	327516	Aylsham, Broadland, Norfolk, NR11	Within Aylsham Conservation Area.	X	N/A
165	1051586	30052	228315	LB	II	BURE HOUSE.	619693	327449	Aylsham, Broadland, Norfolk, NR11	Within Aylsham Conservation Area.	X	N/A
166	1051588	30054	228319	LB	II	15 AND 17, MILLGATE.	619648	327398	Aylsham, Broadland, Norfolk, NR11	Within Aylsham Conservation Area.	X	N/A
167	1170020	147999	228320	LB	II	THE MALTINGS.	619640	327426	Aylsham, Broadland, Norfolk, NR11	Within Aylsham Conservation Area.	X	N/A
168	1170010	147989	228318	LB	II	11, MILLGATE.	619631	327381	Aylsham, Broadland, Norfolk, NR11	Within Aylsham Conservation Area.	X	N/A
169	1051589	30055	228321	LB	II	BARN IMMEDIATELY SOUTH OF MALTINGS.	619615	327426	Aylsham, Broadland, Norfolk, NR11	Within Aylsham Conservation Area.	X	N/A

RHDHV_ID ¹	ListEntry	OBJECTID	LegacyUID	Record Type	Grade	Name	Easting	Northing	Location	Pre-Site Visit Notes	Visited / Seen (✓ / X)	Site Visit / Post-Site Visit Notes (Conclusions / Recommendations)
170	1051587	30053	228317	LB	II	9, MILLGATE.	619618	327367	Aylsham, Broadland, Norfolk, NR11	Within Aylsham Conservation Area.	X	N/A
171	1170003	147982	228316	LB	II	3 AND 5, MILLGATE.	619607	327331	Aylsham, Broadland, Norfolk, NR11	Within Aylsham Conservation Area.	X	N/A
172	1305391	282923	228676	LB	II	BLICKLING LODGE.	619428	328022	Blickling, Broadland, Norfolk, NR11	Within Blickling Conservation Area.	X	N/A
173	1373462	350723	224512	LB	II	THE MILL HOUSE.	619232	329616	Ingworth, North Norfolk, Norfolk, NR11	Within Ingworth Conservation Area.	✓	Towards Northern Edge of Study Area. Well screened.
174	1172608	150577	224513	LB	II	BRIDGE AT THE MILL HOUSE.	619215	329608	Ingworth, North Norfolk, Norfolk, NR11	Within Ingworth Conservation Area.	✓	Towards Northern Edge of Study Area. Well screened.
175	1050833	29299	228233	LB	II	27, BURE WAY.	619442	327306	Aylsham, Broadland, Norfolk, NR11	Within Aylsham Conservation Area.	X	N/A
176	1050832	29298	228232	LB	II	21 AND 23, BURE WAY.	619399	327318	Aylsham, Broadland, Norfolk, NR11	Within Aylsham Conservation Area.	X	N/A
177	1051532	29998	228387	LB	II	NUMBERS 9 AND 11 AND BARN.	619396	327078	Aylsham, Broadland, Norfolk, NR11	Within Aylsham Conservation Area.	X	N/A
178	1373004	350265	228231	LB	II	1 AND 3, BURE WAY.	619350	327336	Aylsham, Broadland, Norfolk, NR11	Within Aylsham Conservation Area.	X	N/A
179	1169195	147175	228250	LB	II	BEECH HOUSE.	619360	327185	Aylsham, Broadland, Norfolk, NR11	Within Aylsham Conservation Area.	X	N/A
180	1050839	29305	228249	LB	II	CLYDE ROAD PARMETER'S.	619359	327181	Aylsham, Broadland, Norfolk, NR11	Within Aylsham Conservation Area.	X	N/A
181	1372659	349921	228386	LB	II	5 AND 7, WHITE HART STREET.	619368	327066	Aylsham, Broadland, Norfolk, NR11	Within Aylsham Conservation Area.	X	N/A
183	1051531	29997	228385	LB	II	3, WHITE HART STREET.	619358	327067	Aylsham, Broadland, Norfolk, NR11	Within Aylsham Conservation Area.	X	N/A
184	1050842	29308	228256	LB	II	WHITEHOUSE AND WHITEHOUSE COTTAGE.	619313	327297	Aylsham, Broadland, Norfolk, NR11	Within Aylsham Conservation Area.	X	N/A
185	1051530	29996	228384	LB	II	BAYFIELD HOUSE.	619343	327066	Aylsham, Broadland, Norfolk, NR11	Within Aylsham Conservation Area.	X	N/A
186	1050841	29307	228255	LB	II	CROSSWAYS (INCLUDING FRONT BOUNDARY WALL, GATES, GATEPOSTS AND RAILINGS).	619304	327277	Aylsham, Broadland, Norfolk, NR11	Within Aylsham Conservation Area.	X	N/A
187	1051566	30032	228367	LB	II	33, RED LION STREET.	619338	327023	Aylsham, Broadland, Norfolk, NR11	Within Aylsham Conservation Area.	X	N/A
188	1170388	148366	228368	LB	II	35, RED LION STREET.	619336	327030	Aylsham, Broadland, Norfolk, NR11	Within Aylsham Conservation Area.	X	N/A
189	1169246	147226	228254	LB	II	THE GRANGE (INCLUDING FRONT BOUNDARY WALL, GATE PIERS, GATES AND RAILINGS).	619300	327241	Aylsham, Broadland, Norfolk, NR11	Within Aylsham Conservation Area.	X	N/A
190	1306610	284139	228257	LB	II	BUSHEY PLACE.	619265	327455	Aylsham, Broadland, Norfolk, NR11	Within Aylsham Conservation Area.	X	N/A
191	1169225	147205	228252	LB	II	FORMER COTTAGES TO THE EAST OF CHURCH HILL	619328	327044	Aylsham, Broadland, Norfolk, NR11	Within Aylsham Conservation Area.	X	N/A

RHDHV_ID ¹	ListEntry	OBJECTID	LegacyUID	Record Type	Grade	Name	Easting	Northing	Location	Pre-Site Visit Notes	Visited / Seen (✓ / X)	Site Visit / Post-Site Visit Notes (Conclusions / Recommendations)
						HOUSE.						
192	1373010	350271	228253	LB	II	CHURCH HILL HOUSE.	619322	327047	Aylsham, Broadland, Norfolk, NR11	Within Aylsham Conservation Area.	X	N/A
194	1438872	377044		LB	II	Aylsham War Memorial.	619312	327053	Aylsham, Broadland, Norfolk, NR11	Within Aylsham Conservation Area.	X	N/A
195	1050840	29306	228251	LB	II	THE OLD VICARAGE.	619276	327105	Aylsham, Broadland, Norfolk, NR11	Within Aylsham Conservation Area.	X	N/A
196	1372670	349932	228338	LB	II	PETERSON'S HOUSE.	619186	327339	Aylsham, Broadland, Norfolk, NR11	Within Aylsham Conservation Area.	X	N/A
197	1169167	147147	228248	LB	II	8, 10 AND 12, CHURCH TERRACE.	619208	326970	Aylsham, Broadland, Norfolk, NR11	Within Aylsham Conservation Area.	X	N/A
198	1372631	349893	228340	LB	II	STABLE BLOCK, COACH HOUSE AND BOUNDARY WALLS.	619110	327265	Aylsham, Broadland, Norfolk, NR11	Within Aylsham Conservation Area.	X	N/A
199	1051555	30021	228339	LB	II	WEST LODGE.	619029	327243	Aylsham, Broadland, Norfolk, NR11	Within Aylsham Conservation Area.	X	N/A
200	1050873	29339	228227	LB	II	DORSET HOUSE NORTH SIDE.	618980	327094	Aylsham, Broadland, Norfolk, NR11	Within Aylsham Conservation Area.	X	N/A
201	1306599	284128	228262	LB	II	HILL HOUSE, INCLUDING BOUNDARY WALL ON SOUTH AND WEST SIDES.	618931	327094	Aylsham, Broadland, Norfolk, NR11	Within Aylsham Conservation Area.	X	N/A
202	1050831	29297	228230	LB	II	BARNs IMMEDIATELY NORTH OF THE OLD HALL.	618828	327481	Aylsham, Broadland, Norfolk, NR11	Vicinity of proposed Cable Corridor Route. Just within Aylsham Conservation Area.	✓	Well screened within its own grounds.
203	1373003	350264	228229	LB	II	GARDEN WALLS TO WEST OF OLD HALL.	618816	327424	Aylsham, Broadland, Norfolk, NR11	Vicinity of proposed Cable Corridor Route. Just within Aylsham Conservation Area.	✓	Well screened within its own grounds.
204	1050847	29313	228265	LB	II	THE BEECHES.	618793	326931	Aylsham, Broadland, Norfolk, NR11	Within Aylsham.	X	N/A
205	1050846	29312	228263	LB	II	THE DELL FARMHOUSE.	618590	327194	Aylsham, Broadland, Norfolk, NR11	Within Blickling Conservation Area.	X	N/A
206	1171851	149824	228670	LB	II	FLASHPIT FARMHOUSE.	618435	327988	Blickling, Broadland, Norfolk, NR11	Immediate Vicinity of the proposed Cable Corridor Route. Within Blickling Conservation Area.	✓	Well screened within its own grounds.
207	1051433	29899	228668	LB	II	PAIR OF URNS TO NORTH AND SOUTH OF THE DORIC TEMPLE.	618293	328646	Blickling, Broadland, Norfolk, NR11	Within Blickling Hall RPG.	X	N/A
208	1169342	147322	228264	LB	II	MANOR FARMHOUSE.	618416	327055	Aylsham, Broadland, Norfolk, NR11	Edge of Aylsham.	X	N/A
209	1051435	29901	228671	LB	II	MILESTONE ON NORTH SIDE OF B1354 APPROX 280M WEST OF FLASHPIT FARMHOUSE.	618212	328163	Blickling, Broadland, Norfolk, NR11	Edge of Blickling Hall RPG.	X	N/A
210	1306685	284214	228241	LB	II	ST MICHAEL'S HOSPITAL.	618413	326633	Aylsham, Broadland, Norfolk, NR11	Edge of Aylsham.	X	N/A
211	1051434	29900	228669	LB	II	THE ORANGERY.	618114	328408	Blickling, Broadland, Norfolk, NR11	Within Blickling Hall RPG.	X	N/A

RHDHV_ID ¹	ListEntry	OBJECTID	LegacyUID	Record Type	Grade	Name	Easting	Northing	Location	Pre-Site Visit Notes	Visited / Seen (✓ / X)	Site Visit / Post-Site Visit Notes (Conclusions / Recommendations)
212	1372693	349954	228666	LB	II	PAIR OF GARDEN URNS AT BASE OF STEPS ON EAST SIDE OF FORMAL GARDENS.	618005	328643	Blickling, Broadland, Norfolk, NR11	Within Blickling Hall RPG.	X	N/A
213	1051431	29897	228665	LB	II	FOUR GARDEN URNS EAST OF BLICKLING HALL.	618001	328674	Blickling, Broadland, Norfolk, NR11	Within Blickling Hall RPG.	X	N/A
214	1372692	349953	228664	LB	II	TERRACE WALLS AND STEPS TO PARTERRE GARDEN EAST OF BLICKLING HALL.	617997	328612	Blickling, Broadland, Norfolk, NR11	Within Blickling Hall RPG.	X	N/A
215	1051430	29896	228663	LB	II	FOUNTAIN, APPROXIMATELY 50 METRES EAST OF BLICKLING HALL.	617952	328668	Blickling, Broadland, Norfolk, NR11	Within Blickling Hall RPG.	X	N/A
216	1051438	29904	228677	LB	II	L SHAPED RANGE OF BARNs IMMEDIATELY SOUTH EAST OF BLICKLING HALL.	617927	328586	Blickling, Broadland, Norfolk, NR11	Within Blickling Conservation Area.	X	N/A
217	1251008	228722	433571	LB	II	STABLES ABOUT 35 METRES NORTH OF OLD RECTORY.	617922	328486	Blickling, Broadland, Norfolk, NR11	Within Blickling Conservation Area.	X	N/A
218	1171915	149887	228678	LB	II	COTTAGES IMMEDIATELY SOUTH EAST OF BLICKLING HALL.	617894	328509	Blickling, Broadland, Norfolk, NR11	Within Blickling Conservation Area.	X	N/A
219	1051419	29885	228734	LB	II	K6 TELEPHONE KIOSK TO SOUTH OF CHURCH OF ST ANDREWS.	617873	328388	Blickling, Broadland, Norfolk, NR11	Within Blickling Conservation Area.	X	N/A
220	1171937	149909	228687	LB	II	ICE HOUSE.	617842	328378	Blickling, Broadland, Norfolk, NR11	Within Blickling Hall RPG.	X	N/A
221	1171933	149905	228684	LB	II	WALLED GARDEN TO SOUTH-WEST OF BLICKLING HALL.	617709	328656	Blickling, Broadland, Norfolk, NR11	Within Blickling Hall RPG.	X	N/A
222	1051440	29906	228681	LB	II	BUCKINGHAMSHIRE ARMS PUBLIC HOUSE.	617692	328562	Blickling, Broadland, Norfolk, NR11	Within Blickling Conservation Area.	X	N/A
223	1051441	29907	228683	LB	II	COTTAGE IMMEDIATELY NORTH OF BUCKINGHAMSHIRE ARMS.	617671	328613	Blickling, Broadland, Norfolk, NR11	Within Blickling Conservation Area.	X	N/A
224	1305365	282897	228682	LB	II	STABLES 40M WEST OF BUCKINGHAMSHIRE ARMS.	617625	328554	Blickling, Broadland, Norfolk, NR11	Within Blickling Conservation Area.	X	N/A
225	1423657	375541		LB	II	Former Blickling School, attached School House and service yard.	617483	328560	Blickling, Broadland, Norfolk, NR11	Within Blickling Conservation Area.	X	N/A
226	1051442	29908	228686	LB	II	31, SILVERGATE.	617518	327875	Blickling, Broadland, Norfolk, NR11	Vicinity of the Proposed Cable Corridor. Within Blickling Conservation Area.	✓	Well screened e.g. intervening hedgerows and houses.
227	1372694	349955	228685	LB	II	18, 19 AND 20, SILVERGATE.	617446	327863	Blickling, Broadland, Norfolk, NR11	Vicinity of the Proposed Cable Corridor. Within Blickling Conservation Area.	✓	Well screened e.g. intervening hedgerows and houses.
228	1373009	350270	228247	LB	II	SANKENCE LODGE.	617483	325841	Aylsham, Broadland, Norfolk, NR11	Edge of the Study Area.	X	N/A
229	1305386	282918	228674	LB	II	MILESTONE ON NORTH SIDE OF B1354.	616772	328476	Blickling, Broadland, Norfolk, NR11	Within Blickling Hall RPG.	X	N/A
230	1305311	282843	228718	LB	II	WOOD FARMHOUSE.	615920	327481	Oulton, Broadland, Norfolk, NR11	Within Blickling Conservation Area. Substantial intervening woodland.	X	N/A

RHDHV_ID ¹	ListEntry	OBJECTID	LegacyUID	Record Type	Grade	Name	Easting	Northing	Location	Pre-Site Visit Notes	Visited / Seen (✓ / X)	Site Visit / Post-Site Visit Notes (Conclusions / Recommendations)
231	1250810	228524	433287	LB	II	WATER TOWER.	616185	325045	Cawston, Broadland, Norfolk, NR10	Height of Asset. Located within woodland, edge of the Study Area.	X	N/A
232	1050953	29419	228009	LB	II	DIX'S FARMHOUSE.	615050	324873	Cawston, Broadland, Norfolk, NR10	Intervening existing screening.	X	N/A
233	1050954	29420	228010	LB	II	MALTHOUSE FARMHOUSE.	614521	324842	Cawston, Broadland, Norfolk, NR10	Intervening existing screening.	X	N/A
234	1250060	227776	228011	LB	II	BEERHOUSE FARMHOUSE.	614072	325505	Cawston, Broadland, Norfolk, NR10	Intervening existing screening.	X	N/A
235	1430719	376162		LB	II	Cawston War Memorial.	613705	323718	Cawston, Broadland, Norfolk, NR10	Within Cawston Conservation Area. Towards the edge of the Study Area.	X	N/A
236	1263442	241113	228004	LB	II	6, CHAPEL STREET.	613581	323978	Cawston, Broadland, Norfolk, NR10	Within Cawston Conservation Area. Towards the edge of the Study Area.	X	N/A
237	1050950	29416	228003	LB	II	THE WHITE HOUSE.	613567	323902	Cawston, Broadland, Norfolk, NR10	Within Cawston Conservation Area. Towards the edge of the Study Area.	X	N/A
238	1250054	227770	228006	LB	II	13 AND 15, CHAPEL STREET.	613553	323955	Cawston, Broadland, Norfolk, NR10	Within Cawston Conservation Area. Towards the edge of the Study Area.	X	N/A
239	1050951	29417	228005	LB	II	5, 7, 9 AND 11, CHAPEL STREET.	613549	323946	Cawston, Broadland, Norfolk, NR10	Within Cawston Conservation Area. Towards the edge of the Study Area.	X	N/A
240	1250031	227747	227997	LB	II	ADJOINING HOUSE TO EAST THE POPLARS.	613490	323922	Cawston, Broadland, Norfolk, NR10	Within Cawston Conservation Area. Towards the edge of the Study Area.	X	N/A
241	1263439	241110	228002	LB	II	THE BELL.	613491	323900	Cawston, Broadland, Norfolk, NR10	Within Cawston Conservation Area. Towards the edge of the Study Area.	X	N/A
242	1372947	350208	227998	LB	II	COOKS SHOP.	613456	323930	Cawston, Broadland, Norfolk, NR10	Within Cawston Conservation Area. Towards the edge of the Study Area.	X	N/A
243	1263474	241145	227999	LB	II	14, 16 AND 18, HIGH STREET.	613441	323934	Cawston, Broadland, Norfolk, NR10	Within Cawston Conservation Area. Towards the edge of the Study Area.	X	N/A
244	1050948	29414	228000	LB	II	22, 24 AND 26, HIGH STREET.	613404	323963	Cawston, Broadland, Norfolk, NR10	Within Cawston Conservation Area. Towards the edge of the Study Area.	X	N/A
245	1050947	29413	227996	LB	II	BOUNDARY WALL BETWEEN THE OLD RECTORY AND CHURCHYARD.	613367	323821	Cawston, Broadland, Norfolk, NR10	Within Cawston Conservation Area. Towards the edge of the Study Area.	X	N/A
246	1250028	227744	227995	LB	II	THE OLD RECTORY.	613372	323798	Cawston, Broadland, Norfolk, NR10	Within Cawston Conservation Area. Towards the edge of the Study Area.	X	N/A
247	1372946	350207	227994	LB	II	CHURCH FARMHOUSE.	613340	323894	Cawston, Broadland, Norfolk, NR10	Within Cawston Conservation Area. Towards the edge of the Study Area.	X	N/A
248	1076854	55205	220025	LB	II	CHERRY TREE FARM.	612161	325435	Salle, Broadland, Norfolk, NR10	Intervening existing screening.	X	N/A
249	1076856	55207	220031	LB	II	STINTON HALL FARMHOUSE.	611585	325549	Salle, Broadland, Norfolk, NR10	Edge of the Study Area. North side of Salle Park RPG.	X	N/A
250	1342794	320175	220012	LB	II	MOOR FARM HOUSE.	611677	323393	Reepham, Broadland, Norfolk, NR10	East of Reepham.	X	N/A
251	1170036	148015	220013	LB	II	MOOR FARM BARN.	611660	323409	Reepham, Broadland, Norfolk, NR10	East of Reepham.	X	N/A
252	1423849	375559		LB	II	Salle Memorial Hall.	610960	324845	Salle, Broadland, Norfolk, NR10	Edge of Study Area. Intervening existing screening.	X	N/A

RHDHV_ID ¹	ListEntry	OBJECTID	LegacyUID	Record Type	Grade	Name	Easting	Northing	Location	Pre-Site Visit Notes	Visited / Seen (✓ / X)	Site Visit / Post-Site Visit Notes (Conclusions / Recommendations)
253	1170016	147995	220011	LB	II	MANOR FARM HOUSE.	611027	323332	Reepham, Broadland, Norfolk, NR10	Within Reepham Conservation Area.	X	N/A
254	1170006	147985	220009	LB	II	MOOR LODGE.	610900	323243	Reepham, Broadland, Norfolk, NR10	Within Reepham Conservation Area.	X	N/A
255	1076849	55200	220010	LB	II	GATE AND GARDEN WALL, MOOR LODGE.	610866	323211	Reepham, Broadland, Norfolk, NR10	Within Reepham Conservation Area.	X	N/A
256	1170399	148377	220035	LB	II	NORTH LODGE AND WALLS.	610474	324396	Salle, Broadland, Norfolk, NR10	Intervening existing screening.	X	N/A
257	1076848	55199	220008	LB	II	YE OLDE MONASTERY.	610746	323218	Reepham, Broadland, Norfolk, NR10	Within Reepham Conservation Area.	X	N/A
258	1076817	55168	220036	LB	II	SOUTH LODGE AND WALLS.	610469	324368	Salle, Broadland, Norfolk, NR10	Intervening existing screening.	X	N/A
259	1392463	369655	503268	LB	II	NOS 1 AND 2 OLD MONASTERY COTTAGES.	610731	323218	Reepham, Broadland, Norfolk, NR10	Within Reepham Conservation Area.	X	N/A
260	1342793	320174	220007	LB	II	THE THATCHED COTTAGE.	610683	323230	Reepham, Broadland, Norfolk, NR10	Within Reepham Conservation Area.	X	N/A
261	1249264	226983	431351	LB	II	MOOR HOUSE INCLUDING CONSERVATORY ADJOINING SOUTH WEST.	610566	323089	Reepham, Broadland, Norfolk, NR10	Within Reepham Conservation Area.	X	N/A
262	1076847	55198	220005	LB	II	THE WHITE HOUSE.	610432	322994	Reepham, Broadland, Norfolk, NR10	Within Reepham Conservation Area.	X	N/A
263	1076857	55208	220034	LB	II	MOOR HALL BARN 47 METRES TO EAST OF MOOR HALL.	609971	324548	Salle, Broadland, Norfolk, NR10	Intervening existing screening.	X	N/A
264	1170380	148358	220033	LB	II	MOOR HALL OUTBUILDINGS AND WALL. 10 METRES NORTH OF MOOR HALL.	609943	324615	Salle, Broadland, Norfolk, NR10	Intervening existing screening.	X	N/A
265	1169980	147959	220004	LB	II	BEAVER HOUSE.	610228	322906	Reepham, Broadland, Norfolk, NR10	Within Reepham Conservation Area.	X	N/A
266	1169989	147968	220006	LB	II	ECHO LODGE.	610169	323016	Reepham, Broadland, Norfolk, NR10	Reepham.	X	N/A
267	1342808	320189	219972	LB	II	THE OLD RECTORY.	610187	322856	Reepham, Broadland, Norfolk, NR10	Within Reepham Conservation Area.	X	N/A
268	1076875	55226	219970	LB	II	YORK HOUSE.	610174	322812	Reepham, Broadland, Norfolk, NR10	Within Reepham Conservation Area.	X	N/A

RHDHV_ID ¹	ListEntry	OBJECTID	LegacyUID	Record Type	Grade	Name	Easting	Northing	Location	Pre-Site Visit Notes	Visited / Seen (✓ / X)	Site Visit / Post-Site Visit Notes (Conclusions / Recommendations)
269	1306444	283973	219971	LB	II	BOUNDARY WALL. THE OLD RECTORY.	610163	322854	Reepham, Broadland, Norfolk, NR10	Within Reepham Conservation Area.	X	N/A
270	1169616	147595	219966	LB	II	WAVEY LINE FOOD FARE.	610138	322880	Reepham, Broadland, Norfolk, NR10	Within Reepham Conservation Area.	X	N/A
271	1342807	320188	219969	LB	II	CHURCH WALL TO SOUTH OF ST MARYS CHURCH.	610124	322831	Reepham, Broadland, Norfolk, NR10	Within Reepham Conservation Area.	X	N/A
272	1076873	55224	219965	LB	II	MAGPIE HOUSE.	610100	322889	Reepham, Broadland, Norfolk, NR10	Within Reepham Conservation Area.	X	N/A
273	1169587	147566	219964	LB	II	THE THATCHED COTTAGE.	610089	322887	Reepham, Broadland, Norfolk, NR10	Within Reepham Conservation Area.	X	N/A
274	1076874	55225	219967	LB	II	ROOKERY FARM HOUSE AND CART SHED.	610109	322790	Reepham, Broadland, Norfolk, NR10	Within Reepham Conservation Area.	X	N/A
275	1342806	320187	219963	LB	II	POST OFFICE, HOUSE OF REVEREND EASTON. OAKDENE AND CHURCH HILL HOUSE.	610072	322884	Reepham, Broadland, Norfolk, NR10	Within Reepham Conservation Area.	X	N/A
276	1342805	320186	219960	LB	II	FRAGMENT. CHURCH OF ALL SAINTS. 14 METRES SOUTH WEST OF ST MICHAELS CHURCH.	610084	322835	Reepham, Broadland, Norfolk, NR10	Within Reepham Conservation Area.	X	N/A
277	1169908	147887	219995	LB	II	THE POST OFFICE.	610061	322881	Reepham, Broadland, Norfolk, NR10	Within Reepham Conservation Area.	X	N/A
278	1169977	147956	220002	LB	II	RICHES STORES.	610059	322855	Reepham, Broadland, Norfolk, NR10	Within Reepham Conservation Area.	X	N/A
279	1169486	147465	219959	LB	II	THE GREYHOUND BRICK ARCH.	610065	322787	Reepham, Broadland, Norfolk, NR10	Within Reepham Conservation Area.	X	N/A
280	1076842	55193	219994	LB	II	CARLTON HOUSE, MELTON HOUSE AND RAILINGS.	610039	322889	Reepham, Broadland, Norfolk, NR10	Within Reepham Conservation Area.	X	N/A
281	1306304	283833	220000	LB	II	BREESE HOUSE HEWKES HOUSE THE DRAPERS.	610036	322864	Reepham, Broadland, Norfolk, NR10	Within Reepham Conservation Area.	X	N/A
282	1076841	55192	219993	LB	II	THE OLD BAKERY.	610024	322896	Reepham, Broadland, Norfolk, NR10	Within Reepham Conservation Area.	X	N/A
283	1076846	55197	220001	LB	II	THE BIRCHAM INSTITUTE AND BOUNDARY WALL TO WEST.	610027	322847	Reepham, Broadland, Norfolk, NR10	Within Reepham Conservation Area.	X	N/A

RHDHV_ID ¹	ListEntry	OBJECTID	LegacyUID	Record Type	Grade	Name	Easting	Northing	Location	Pre-Site Visit Notes	Visited / Seen (✓ / X)	Site Visit / Post-Site Visit Notes (Conclusions / Recommendations)
284	1076871	55222	219958	LB	II	THE OLD BAKEHOUSE.	610046	322769	Reepham, Broadland, Norfolk, NR10	Within Reepham Conservation Area.	X	N/A
285	1076840	55191	219992	LB	II	THE OLD BREWERY HOUSE, GATES AND RAILINGS.	610007	322904	Reepham, Broadland, Norfolk, NR10	Within Reepham Conservation Area.	X	N/A
286	1169477	147456	219957	LB	II	THE OAKS.	610032	322792	Reepham, Broadland, Norfolk, NR10	Within Reepham Conservation Area.	X	N/A
287	1249278	226997	431350	LB	II	K6 TELEPHONE KIOSK.	610016	322851	Reepham, Broadland, Norfolk, NR10	Within Reepham Conservation Area.	X	N/A
288	1169468	147447	219955	LB	II	OAK LEAF HOUSE AND ACORN COTTAGE AND ADJOINING COTTAGE TO EAST.	610027	322785	Reepham, Broadland, Norfolk, NR10	Within Reepham Conservation Area.	X	N/A
289	1076845	55196	219999	LB	II	KINGS ARMS.	610008	322831	Reepham, Broadland, Norfolk, NR10	Within Reepham Conservation Area.	X	N/A
290	1076839	55190	219991	LB	II	THE CHIMES ANTIQUES.	609985	322895	Reepham, Broadland, Norfolk, NR10	Within Reepham Conservation Area.	X	N/A
291	1342791	320172	219990	LB	II	ATTFIELDS BUTCHERS SHOP.	609984	322886	Reepham, Broadland, Norfolk, NR10	Within Reepham Conservation Area.	X	N/A
292	1076838	55189	219989	LB	II	HAWK LIFTING SERVICES (ADJOINING BARCLAYS BANK TO THE NORTH).	609982	322880	Reepham, Broadland, Norfolk, NR10	Within Reepham Conservation Area.	X	N/A
293	1076837	55188	219988	LB	II	BARCLAYS BANK.	609979	322874	Reepham, Broadland, Norfolk, NR10	Within Reepham Conservation Area.	X	N/A
294	1076844	55195	219998	LB	II	7, MARKET PLACE.	609984	322835	Reepham, Broadland, Norfolk, NR10	Within Reepham Conservation Area.	X	N/A
295	1169917	147896	219997	LB	II	IONA HOUSE.	609981	322840	Reepham, Broadland, Norfolk, NR10	Within Reepham Conservation Area.	X	N/A
296	1076870	55221	219954	LB	II	NELSON HOUSE.	609984	322805	Reepham, Broadland, Norfolk, NR10	Within Reepham Conservation Area.	X	N/A
297	1076869	55220	219953	LB	II	THE CARDINALS HAT.	609977	322817	Reepham, Broadland, Norfolk, NR10	Within Reepham Conservation Area.	X	N/A
298	1342828	320209	219987	LB	II	EWINGS AND ADJOINING HOUSE TO THE EAST.	609962	322871	Reepham, Broadland, Norfolk, NR10	Within Reepham Conservation Area.	X	N/A

RHDHV_ID ¹	ListEntry	OBJECTID	LegacyUID	Record Type	Grade	Name	Easting	Northing	Location	Pre-Site Visit Notes	Visited / Seen (✓ / X)	Site Visit / Post-Site Visit Notes (Conclusions / Recommendations)
299	1076843	55194	219996	LB	II	IVY HOUSE.	609965	322846	Reepham, Broadland, Norfolk, NR10	Within Reepham Conservation Area.	X	N/A
300	1076836	55187	219986	LB	II	THE STORES AND ADJOINING HOUSE TO THE WEST.	609945	322875	Reepham, Broadland, Norfolk, NR10	Within Reepham Conservation Area.	X	N/A
301	1076850	55201	220014	LB	II	1-5, STATION ROAD.	609921	322877	Reepham, Broadland, Norfolk, NR10	Within Reepham Conservation Area.	X	N/A
302	1076878	55229	219979	LB	II	THE LAURELS.	609878	322885	Reepham, Broadland, Norfolk, NR10	Within Reepham Conservation Area.	X	N/A
303	1342809	320190	219978	LB	II	EYNESFORD HOUSE.	609825	322905	Reepham, Broadland, Norfolk, NR10	Within Reepham Conservation Area.	X	N/A
304	1342827	320208	219985	LB	II	MANOR FARM BARN.	608950	324468	Reepham, Broadland, Norfolk, NR10	Intervening existing screening.	X	N/A
305	1169689	147668	219977	LB	II	VALE HOUSE.	609272	322809	Reepham, Broadland, Norfolk, NR10	Edge of the Study Area.	X	N/A
306	1306369	283898	219984	LB	II	MANOR FARM HOUSE.	608897	324461	Reepham, Broadland, Norfolk, NR10	Intervening existing screening.	X	N/A
307	1076877	55228	219976	LB	II	PETTYWELL FARM BARN. 90 METRES NORTH-EAST OF FARM HOUSE.	608537	322988	Reepham, Broadland, Norfolk, NR10	Intervening existing screening between buildings complex and proposed Mobilisation Zone to the West.	X	N/A
308	1076876	55227	219974	LB	II	PETTYWELL FARM BARN 50 METRES EAST OF FARM HOUSE	608530	322967	Reepham, Broadland, Norfolk, NR10	Intervening existing screening between buildings complex and proposed Mobilisation Zone to the West.	X	N/A
309	1169679	147658	219975	LB	II	PETTYWELL FARM. OUTBUILDINGS 20 METRES EAST OF FARM HOUSE.	608508	322964	Reepham, Broadland, Norfolk, NR10	Intervening existing screening between buildings complex and proposed Mobilisation Zone to the West.	X	N/A
310	1169671	147650	219973	LB	II	PETTYWELL FARM HOUSE.	608480	322966	Reepham, Broadland, Norfolk, NR10	Intervening existing screening between buildings complex and proposed Mobilisation Zone to the West.	X	N/A
311	1076879	55230	219983	LB	II	OLD WORKHOUSE COTTAGES.	607710	324561	Reepham, Broadland, Norfolk, NR10	Edge of the Study Area.	X	N/A
312	1076851	55202	220017	LB	II	HACKFORD HALL.	607791	322229	Reepham, Broadland, Norfolk, NR10	Intervening existing screening.	X	N/A

RHDHV_ID ¹	ListEntry	OBJECTID	LegacyUID	Record Type	Grade	Name	Easting	Northing	Location	Pre-Site Visit Notes	Visited / Seen (✓ / X)	Site Visit / Post-Site Visit Notes (Conclusions / Recommendations)
313	1169205	147185	220744	LB	II	SPARHAM HOUSE.	607921	320255	Sparham, Breckland, Norfolk, NR9	Intervening existing screening.	X	N/A
314	1170248	148226	220022	LB	II	VALLEY FARM BARN (10 METRES TO EAST OF FARM HOUSE).	607709	320541	Reepham, Broadland, Norfolk, NR10	Intervening existing screening.	X	N/A
315	1342796	320177	220021	LB	II	VALLEY FARM HOUSE.	607678	320546	Reepham, Broadland, Norfolk, NR10	Intervening existing screening.	X	N/A
316	1306397	283926	219980	LB	II	OAKS FARM HOUSE.	606995	322750	Reepham, Broadland, Norfolk, NR10	Vicinity of Mobilisation Zone and proposed Cable Corridor Route. Some intervening existing screening.	X	<i>May require some further limited consideration.</i>
317	1342810	320191	219981	LB	II	OAKS FARM BARN.	606946	322772	Reepham, Broadland, Norfolk, NR10	Vicinity of Mobilisation Zone and proposed Cable Corridor Route. Some intervening existing screening.	X	<i>May require some further limited consideration.</i>
318	1170096	148074	220018	LB	II	JORDANS HOUSE.	607130	321558	Reepham, Broadland, Norfolk, NR10	Intervening existing screening.	X	N/A
319	1306625	284154	220746	LB	II	CHURCH FARM BARN.	606928	319633	Sparham, Breckland, Norfolk, NR9	Intervening existing screening and buildings.	X	N/A
320	1342525	319907	220707	LB	II	BAWDESWELL HALL.	605290	320247	Bawdeswell, Breckland, Norfolk, NR20	Vicinity of proposed Mobilisation Zone. Some existing screening, but western side of Mob Zone close to the grounds of the Hall.	X	<i>May require some further consideration.</i>
321	1077390	55741	220708	LB	II	THE WILLOWS.	604688	320869	Bawdeswell, Breckland, Norfolk, NR20	In Bawdeswell. Edge of the Study Area.	X	N/A
322	1169067	147047	220729	LB	II	BEECH COTTAGE.	605324	317274	Elsing, Breckland, Norfolk, NR20	Intervening existing screening and topography.	X	N/A
323	1342549	319931	220728	LB	II	OLD RECTORY.	605216	317176	Elsing, Breckland, Norfolk, NR20	Intervening existing screening and topography.	X	N/A
324	1077361	55712	220747	LB	II	ELSING MILL INCLUDING WHEEL HOUSE AND WHEEL ADJOINING EAST.	604987	317690	Elsing, Breckland, Norfolk, NR20	Vicinity of proposed HDD Zone and Cable Corridor Route.	✓	Observed from the edge of the River Wensum.
325	1342527	319909	220712	LB	II	OLD HALL FARMHOUSE.	604281	318193	Bylaugh, Breckland, Norfolk, NR20	Vicinity of proposed HDD Zone and Cable Corridor Route.	X	Observed as being hidden by Topography.
326	1169004	146984	220714	LB	II	BYLAUGH HALL FARMHOUSE AND CLOCK TOWER.	603600	318768	Bylaugh, Breckland, Norfolk, NR20	Height of Asset. Wider vicinity of proposed HDD Zone.	✓	Observed from the edge of the River Wensum. <i>May require some further limited consideration.</i>
327	1077353	55704	220726	LB	II	REMAINS OF GATEHOUSE TO ELSING HALL.	604008	316041	Elsing, Breckland, Norfolk, NR20	Associated with highly designated asset. Rural.	✓	Believed to be screened by existing vegetation and topography.
328	1077072	55423	219407	LB	II	MOWLES MANOR.	602284	314354	Dereham, Breckland, Norfolk, NR20	Edge of the Study Area.	X	N/A
329	1077336	55687	220783	LB	II	THE GABLES.	601265	316261	Swanton Morley, Breckland, Norfolk, NR20	Within town of Swanton Morley.	X	N/A

RHDHV_ID ¹	ListEntry	OBJECTID	LegacyUID	Record Type	Grade	Name	Easting	Northing	Location	Pre-Site Visit Notes	Visited / Seen (✓ / X)	Site Visit / Post-Site Visit Notes (Conclusions / Recommendations)
330	1168814	146796	220782	LB	II	ANGEL INN.	601264	316112	Swanton Morley, Breckland, Norfolk, NR20	Within town of Swanton Morley.	X	N/A
331	1342576	319958	220768	LB	II	HOE HALL.	599770	316468	Hoe, Breckland, Norfolk, NR20	Intervening vegetation, edge of the Study Area.	X	N/A
332	1077330	55681	220769	LB	II	HOE HALL BARN.	599732	316502	Hoe, Breckland, Norfolk, NR20	Intervening vegetation, edge of the Study Area.	X	N/A
333	1077052	55403	219449	LB	II	NORTHALL FARMHOUSE.	599664	314926	Dereham, Breckland, Norfolk, NR20	Vicinity of proposed HDD Zone and Cable Corridor Route. Intervening existing screening.	X	N/A
334	1077031	55382	219497	LB	II	WATER TOWER.	599140	314214	Dereham, Breckland, Norfolk, NR19	Height of Asset. Edge of the Study Area. Urban location.	X	N/A
335	1077102	55453	219391	LB	II	QUEBEC HALL.	598579	314543	Dereham, Breckland, Norfolk, NR19	Intervening existing screening and buildings.	X	N/A
336	1306350	283879	219482	LB	II	HEATHFIELD COTTAGE.	597940	314478	Dereham, Breckland, Norfolk, NR19	Intervening existing screening and buildings.	X	N/A
337	1077065	55416	219480	LB	II	HEATHFIELD.	597924	314492	Dereham, Breckland, Norfolk, NR19	Intervening existing screening and buildings.	X	N/A
338	1077066	55417	219481	LB	II	HUMBLETOFT.	597961	314189	Dereham, Breckland, Norfolk, NR19	Intervening existing screening and buildings.	X	N/A
339	1342661	320042	219390	LB	II	DILLINGTON HALL.	597660	314686	Dereham, Breckland, Norfolk, NR19	Vicinity of proposed Cable Corridor Route. Some intervening existing screening and buildings.	X	N/A
340	1077370	55721	220763	LB	II	HALL FARMHOUSE.	596174	315260	Gressenhall, Breckland, Norfolk, NR19	Intervening existing screening and buildings.	X	N/A
341	1168620	146602	220762	LB	II	GRESSENHALL VOLUNTARY AIDED SCHOOL AND SCHOOL HOUSE.	596028	315366	Gressenhall, Breckland, Norfolk, NR19	Intervening existing screening and buildings.	X	N/A
342	1168578	146560	220760	LB	II	THE WOODLANDS.	595613	313203	Gressenhall, Breckland, Norfolk, NR19	Intervening existing screening and buildings.	X	N/A
343	1342575	319957	220766	LB	II	SPARROW GREEN FARMHOUSE.	594965	314721	Gressenhall, Breckland, Norfolk, NR19	Intervening existing screening and buildings.	X	N/A
344	1306814	284341	220789	LB	II	THE GRANGE.	594095	313681	Wendling, Breckland, Norfolk, NR19	Some existing screening, particularly SE towards proposed HDD Zone.	X	N/A
345	1342580	319962	220779	LB	II	PARK FARMHOUSE.	594887	311587	Scarning, Breckland, Norfolk, NR19	Intervening existing screening.	X	N/A
346	1342578	319960	220773	LB	II	SCARNING DALE.	594405	312611	Scarning, Breckland, Norfolk, NR19	Vicinity of proposed HDD Zone and Mobilisation Zone. Intervening existing screening and buildings. Noise?	X	<i>May require some further limited consideration.</i>
347	1304966	282498	221005	LB	II	BRADENHAM HALL.	592072	309952	Bradenham, Breckland, Norfolk, IP25	Surrounded by existing vegetation screening.	X	<u>Substation Zone - Still to Visit.</u>

RHDHV_ID ¹	ListEntry	OBJECTID	LegacyUID	Record Type	Grade	Name	Easting	Northing	Location	Pre-Site Visit Notes	Visited / Seen (✓ / X)	Site Visit / Post-Site Visit Notes (Conclusions / Recommendations)
348	1077470	55821	220484	LB	II	FRANSHAM PLACE.	590345	312274	Fransham, Breckland, Norfolk, NR19	Intervening existing screening, buildings and main road (A47).	X	N/A
349	1304867	282399	221035	LB	II	CHURCH FARMHOUSE.	587821	309799	Necton, Breckland, Norfolk, PE37	Within Necton (CA)? Screened by topography.	X	N/A
350	1263622	241293	221061	LB	II	K6 TELEPHONE KIOSK.	587786	309729	Necton, Breckland, Norfolk, PE37	Within Necton (CA)? Screened by topography.	X	N/A
351	1342605	319987	221036	LB	II	EASTGATE HOUSE PARK HOUSE.	587731	309567	Necton, Breckland, Norfolk, PE37	Within Necton (CA)? Screened by topography.	X	N/A
1699 (352)	1442366	-	-	LB	II	Bacton War Memorial	633570	333714	Bacton, North Norfolk, Norfolk, NR12	These heritage assets are duplicated as 352, 353 and 354 on Figure 28.1 maps 2, 5 and 6 respectively, in error.	X	N/A
1700 (353)	1442367	-	-	LB	II	Banningham War Memorial	621587	329437	Colby, North Norfolk, Norfolk, NR11		X	N/A
1701 (354)	1170306	-	228354	LB	II	56 AND 56A, RED LION STREET	619356	327035	Aylsham, Broadland, Norfolk, NR11		X	N/A
CONSERVATION AREAS:												
352				CA		Happisburgh Conservation Area.			North Norfolk DC	<u>LVIA Initial Heritage Viewpoint Location.</u>	✓	Looks out onto a very flat and open landscape from the western and northern edges of the Conservation Area. Re. Church of St. Mary (11). Clear views W / SW towards proposed Cable Relay Station Options (Zones 5, 6, 7) from areas of the Church Grounds and certainly would be from the Tower, which is open to the Public sporadically on certain Bank Holidays etc. Requires further consideration.
353				CA		Bacton Conservation Area.			North Norfolk DC	<u>LVIA Initial Heritage Viewpoint Location.</u>	✓	Most significant site within the Conservation Area is Bromholm Priory (1 / 14). Very open views S/SW towards proposed Cable Relay Station Option (Zone 4). CRS location now discounted.
354				CA		North Walsham Conservation Area).			North Norfolk DC	Southern Edge of Study Area and beyond.	✓	Contains multiple Listed Buildings. Not a principal consideration with respect to the proposed Cable Corridor Route and associated infrastructure.
355				CA		Aylsham Conservation Area.			Broadland DC	Immediate vicinity of proposed HDD Zones (River Bure). Proposed Cable Corridor Route overlaps with a small section of the Conservation Area.	✓	Oddly shaped Conservation Area. Predominally Urban but with a rural northern-eastern extension. Requires further consideration.

RHDHV_ID ¹	ListEntry	OBJECTID	LegacyUID	Record Type	Grade	Name	Easting	Northing	Location	Pre-Site Visit Notes	Visited / Seen (✓ / X)	Site Visit / Post-Site Visit Notes (Conclusions / Recommendations)
356				CA		Blickling Conservation Area.			Broadland DC	Overlaps with (completely contains) a proposed HDD Zone and an approx. 4km stretch of the proposed Cable Corridor Route. Also immediate vicinity of a proposed Mobilisation Zone at its SW corner.	✓	Conservation Area also contains the vast majority of Blickling Hall RPG. Requires further consideration.
357				CA		Ingworth Conservation Area.			North Norfolk DC	Small Conservation Area adjoining the North-East of Blickling CA.	✓	Conservation Area contains three Listed Buildings. Attractive landscape zone. Although no further consideration deemed to be required.
358				CA		Mannington & Wolterton Conservation Area.			North Norfolk DC	Located to the North of Blickling CA.	X	No further consideration deemed to be required.
359				CA		Cawston Conservation Area.			Broadland DC	Towards Southern Edge of Study Area.	✓	Contains multiple Listed Buildings. Not a principal consideration with respect to the proposed Cable Corridor Route and associated infrastructure.
360				CA		Reepham Conservation Area.			Broadland DC	Southern Edge of Study Area and beyond.	✓	Contains multiple Listed Buildings. Not a principal consideration with respect to the proposed Cable Corridor Route and associated infrastructure.
361				CA		Dereham Conservation Area.			Breckland DC	Still to obtain data on the extent of the Conservation Area.	X	Predominantly beyond Southern Edge of the Study Area. Contains multiple Listed Buildings within its historic core. Not a principal consideration with respect to the proposed Cable Corridor Route and associated infrastructure.
362				CA		Necton Conservation Area.			Breckland DC	Still to obtain data on the extent of the Conservation Area.	X	Believed to be predominantly, if not wholly within the Study Area. South West of proposed Substation Zone. A Small number of Listed Buildings are understood to be screened by existing topography.

KEY:

 = Landfall/Cable Relay Station Zones.

 = Cable Corridor Route (including associated infra).

 = Substation Zone.

 = Still to obtain data on extent of CA.

Annex 28.1.2 Non-designated assets gazetteer

This page is intentionally blank.

RHDHVNo	PrefRef	MonRecordT	MonTypes	Period	Name	Easting	Northing	GridRef	Within PDS 1
363	52939	Find Spot	FINDSPOT	Lower Palaeolithic	Palaeolithic flint handaxe	639739	330038	TG 39 30	YES
364	55741	Find Spot	FINDSPOT	Lower Palaeolithic	Lower Palaeolithic flint handaxe	638313	331152	TG 3831 3115	
365	40775	Find Spot	FINDSPOT	Lower Palaeolithic	Palaeolithic flint handaxe	639115	330487	TG 39115 30487	YES
366	55742	Find Spot	FINDSPOT	Lower Palaeolithic	Lower Palaeolithic flint handaxe	638397	331095	TG 3839 3109	
367	60000	Monument	FOOTPRINT, OCCUPATION SITE, FINDSPOT	Lower Palaeolithic	Early hominin footprints	638252	331186	TG 3825 3118	
368	28062	Find Spot	FINDSPOT	Lower Palaeolithic to Middle Palaeolithic	Palaeolithic flint flake	639035	330627	TG 390 306	YES
369	6897	Find Spot	FINDSPOT	Lower Palaeolithic to Middle Palaeolithic	Palaeolithic flint finds	633703	334741	TG 3370 3474	
370	13560	Find Spot	FINDSPOT	Lower Palaeolithic to Middle Palaeolithic	Palaeolithic flint handaxe	638380	331060	TG 38 31	
371	31462	Find Spot	FINDSPOT	Lower Palaeolithic to Middle Palaeolithic	Palaeolithic flint handaxe	638260	331210	TG 3826 3121	
372	35385	Monument	KILL SITE, LITHIC WORKING SITE, FINDSPOT(S)	Lower Palaeolithic to Middle Palaeolithic	Lower Palaeolithic lithic working and kill site, 'Happisburgh Site 1'	638935	330675	TG 3893 3067	YES
373	4599	Find Spot	FINDSPOT	Lower Palaeolithic to Middle Palaeolithic	Palaeolithic handaxe	588320	309490	TF 8832 0949	
374	8369	Find Spot	FINDSPOT	Lower Palaeolithic to Middle Palaeolithic	Palaeolithic flint handaxe	640280	329680	TG 4028 2968	
375	24761	Monument	BURNT MOUND	Prehistoric	Prehistoric flints and multi-period pottery	589431	311896	TF 8943 1189	
376	24762	Find Spot	FINDSPOT	Prehistoric	Prehistoric flints	589470	311797	TF 8947 1179	
377	20821	Monument	METAL WORKING SITE, BURNT MOUND, MOUND	Prehistoric	Possible metal working site of unknown date and multi-period finds	591587	312181	TF 91 12	
378	20823	Monument	BURNT MOUND	Prehistoric	Prehistoric flints and multi-period pottery	591643	312366	TF 9164 1236	
379	23889	Monument	BURNT MOUND	Prehistoric	Prehistoric flints and multi-period pottery	592122	312305	TF 9212 1230	
380	25565	Monument	BURNT MOUND	Prehistoric	Prehistoric pot boilers and multi-period finds	590529	311584	TF 9052 1158	YES
381	25569	Find Spot	FINDSPOT	Prehistoric	Prehistoric flint implements	590964	311909	TF 9096 1190	
382	28878	Monument	BURNT MOUND	Prehistoric	Prehistoric flints and multi-period pottery	592467	311490	TF 9246 1149	
383	29221	Monument	BURNT MOUND	Prehistoric	Prehistoric pot boilers and multi-period pottery	591660	311975	TF 9166 1197	
384	29243	Monument	BURNT MOUND	Prehistoric	Prehistoric flints and Roman pottery	596237	314573	TF 9623 1457	YES
385	29244	Find Spot	BURNT MOUND	Prehistoric	Prehistoric flints and Roman pottery	596151	314870	TF 9615 1487	YES
386	31855	Find Spot	FINDSPOT	Prehistoric	Prehistoric worked flints	590460	311132	TF 9046 1113	YES
387	32171	Find Spot	FINDSPOT	Prehistoric	Prehistoric flint finds	633602	334581	TG 336 345	
388	33966	Find Spot	FINDSPOT	Prehistoric	Prehistoric flint find, Bacton to Great Yarmouth pipeline project	636098	330457	TG 3609 3045	
389	33969	Find Spot	FINDSPOT	Prehistoric	Prehistoric flint find, Bacton to Great Yarmouth pipeline project	636227	329952	TG 3622 2995	YES
390	34447	Find Spot	FINDSPOT	Prehistoric	Prehistoric flake	595612	313958	TF 9561 1395	
391	34448	Find Spot	FINDSPOT	Prehistoric	Prehistoric pot boilers, Brisley to Bushy Common gas pipeline	595736	313842	TF 9573 1384	
392	35262	Find Spot	FINDSPOT	Prehistoric	Prehistoric flakes	589777	311666	TF 8977 1166	YES
393	36455	Monument	RING DITCH, SUB CIRCULAR ENCLOSURE(S), LINEAR FEATURE,	Prehistoric	Complex cropmarks	621034	327984	TG 2103 2798	
394	41708	Find Spot	FINDSPOT	Prehistoric	Neolithic flint find	629873	331860	TG 29 31	YES
395	60724	Find Spot	FINDSPOT	Prehistoric	Prehistoric worked flints	631724	332141	TG 3172 3214	YES
396	6945	Monument	PIT	Prehistoric	Prehistoric pit and pot boiler concentration, prehistoric flints, Iron Age to post medieval sherds	632784	332324	TG 327 323	
397	6949	Monument	HEARTH, BURNT MOUND, IRON WORKING SITE, DITCH	Prehistoric	Prehistoric pot boiler concentrations, Early Bronze Age ditch and hearth	632633	332304	TG 326 323	YES
398	6988	Monument	IRON WORKING SITE, BURNT MOUND	Prehistoric	Prehistoric pot boiler concentrations, possible undated iron working site	633471	331834	TG 3347 3183	YES
399	6993	Monument	BURNT MOUND	Prehistoric	Prehistoric pot boiler concentration, flints and Middle Saxon to post medieval pottery sherds	633218	332050	TG 332 320	

RHDHVNo	PrefRef	MonRecordT	MonTypes	Period	Name	Easting	Northing	GridRef	Within PDS 1
400	7017	Monument	BURNT MOUND	Prehistoric	Prehistoric pot boiler concentrations, Middle Saxon, medieval and post medieval sherds	632301	331268	TG 323 312	YES
401	7030	Monument	BURNT MOUND	Prehistoric	Prehistoric pot boiler concentration, Bronze Age, Roman, medieval and post medieval objects	632840	331267	TG 32 31	YES
402	18433	Find Spot	FINDSPOT	Prehistoric	Prehistoric flint find	619260	329150	TG 1926 2915	
403	24772	Find Spot	FINDSPOT	Prehistoric	Prehistoric flint	589790	311430	TF 8979 1143	YES
404	25100	Find Spot	FINDSPOT(s)	Prehistoric	Prehistoric flakes, potboilers and Neolithic knife	610567	323435	TG 1056 2343	
405	18837	Find Spot	FINDSPOT	Prehistoric	Prehistoric flint artefacts	638800	330700	TG 388 307	YES
406	23057	Find Spot	FINDSPOT(s)	Prehistoric	Prehistoric pot boilers and pottery sherd	633150	330550	TG 3315 3055	
407	28424	Find Spot	FINDSPOT	Prehistoric	Prehistoric flint scraper	610080	323816	TG 1008 2381	YES
408	31117	Monument	BURNT MOUND(s)	Prehistoric	Burnt mound in Bacton Wood	631450	331020	TG 3145 3102	
409	31118	Monument	BURNT MOUND(s)	Prehistoric	Burnt mound in Bacton Wood	631530	331080	TG 3153 3108	
410	3142	Find Spot	BURNT MOUND	Prehistoric	Prehistoric pot boilers	607200	320542	TG 0720 2054	
411	3143	Find Spot	BURNT MOUND	Prehistoric	Prehistoric burnt mound	606767	320541	TG 0676 2054	YES
412	31854	Monument	BURNT MOUND	Prehistoric	Possible prehistoric burnt mound	590240	311080	TF 9024 1108	YES
413	33725	Find Spot	FINDSPOT	Prehistoric	Prehistoric flint finds	633450	334250	TG 3345 3425	YES
414	41307	Find Spot	BURNT MOUND	Prehistoric	Burnt flint	631428	331019	TG 31428 31019	
415	41585	Find Spot	FINDSPOT	Prehistoric	Prehistoric flint flake	638801	330616	TG 38801 30616	YES
416	41586	Find Spot	FINDSPOT	Prehistoric	Prehistoric flint flake	638851	330585	TG 38851 30585	YES
417	41587	Find Spot	FINDSPOT	Prehistoric	Prehistoric flint flake	639073	330417	TG 39073 30417	YES
418	41588	Find Spot	FINDSPOT	Prehistoric	Prehistoric flint flake	639185	330407	TG 39185 30407	YES
419	41590	Find Spot	FINDSPOT	Prehistoric	Prehistoric flint core	638875	330568	TG 38875 30568	YES
420	41591	Find Spot	FINDSPOT	Prehistoric	Prehistoric flint flake	638905	330554	TG 38905 30554	YES
421	41592	Find Spot	FINDSPOT	Prehistoric	Prehistoric flint flake	639220	330320	TG 39220 30320	YES
422	41593	Find Spot	FINDSPOT	Prehistoric	Prehistoric flint artefacts	639180	330348	TG 39180 30348	YES
423	41594	Find Spot	FINDSPOT	Prehistoric	Prehistoric flint scraper	638511	330942	TG 38511 30942	
424	41595	Find Spot	FINDSPOT	Prehistoric	Prehistoric flint scraper	638829	330613	TG 38829 30613	YES
425	41596	Find Spot	FINDSPOT	Prehistoric	Prehistoric flint scraper	638918	330526	TG 38918 30526	YES
426	6888	Find Spot	FINDSPOT	Prehistoric	Prehistoric and Neolithic flint finds	630850	332150	TG 3085 3215	
427	6976	Monument	BURNT MOUND	Prehistoric	Prehistoric pot boilers	633870	331659	TG 3387 3165	
428	7041	Monument	BURNT MOUND	Prehistoric	Prehistoric pot boiler concentration	633200	330480	TG 3320 3048	
429	7057	Monument	BURNT MOUND	Prehistoric	Prehistoric pot boiler concentration	633910	331140	TG 3391 3114	
430	7352	Find Spot	FINDSPOT	Prehistoric	Prehistoric flint find	613780	325280	TG 1378 2528	
431	24763	Monument	BURNT MOUND, SETTLEMENT	Lower Palaeolithic to Roman	Site of Roman settlement and multi-period finds	589436	312157	TF 89 12	
432	24765	Monument	BURNT MOUND, SETTLEMENT	Lower Palaeolithic to Roman	Site of Roman settlement and multi-period finds	591102	312047	TF 9110 1204	
433	28880	Find Spot	FINDSPOT(s)	Lower Palaeolithic to Roman	Prehistoric flints and Roman pottery	592139	311845	TF 9213 1184	
434	2796	Monument	BRIDGE, PILE, POST HOLE(s), TRACKWAY, ROAD, DITCH, CANAL, SALT WORKS, PIT(s)	Lower Palaeolithic to Roman	Fen Causeway Roman road	592399	311251	TF 92399 11251	
435	12821	Monument	ENCLOSURE, TRACKWAY, RING DITCH(es), D SHAPED ENCLOSURE, SQUARE ENCLOSURE, LINEAR FEATURE, FIELD BOUNDARY, FINDSPOT(s)	Lower Palaeolithic to Medieval	Possible Bronze Age ring ditch and undated features	626364	331302	TG 2636 3130	YES
436	23906	Monument	BURNT MOUND, FINDSPOT(s)	Lower Palaeolithic to Medieval	Prehistoric flints and medieval pottery	589247	311825	TF 8924 1182	
437	23907	Find Spot	FINDSPOT(s)	Lower Palaeolithic to Medieval	Prehistoric flints and multi-period pottery	589234	312065	TF 8923 1206	
438	24124	Find Spot	FINDSPOT(s)	Lower Palaeolithic to Medieval	Prehistoric flints, Roman and medieval pottery sherds	636993	331515	TG 369 315	
439	24767	Monument	BURNT MOUND, SETTLEMENT(s)	Lower Palaeolithic to Medieval	Site of Roman settlement, Late Saxon settlement and medieval settlement	591198	311921	TF 91 11	

RHDHVNo	PrefRef	MonRecordT	MonTypes	Period	Name	Easting	Northing	GridRef	Within PDS 1
440	24771	Monument	BURNT MOUND, MANOR, DOVECOTE, BARN	Lower Palaeolithic to Medieval	Site of medieval manor of Wilcocks	589946	311469	TF 8994 1146	YES
441	24778	Monument	BURNT MOUND, SETTLEMENT	Lower Palaeolithic to Medieval	Site of medieval settlement and multi-period finds	591709	311760	TF 91 11	YES
442	23898	Find Spot	FINDSPOT(s)	Lower Palaeolithic to Medieval	Prehistoric flints and medieval pottery	589730	311898	TF 8973 1189	
443	25549	Find Spot	FINDSPOT(S)	Lower Palaeolithic to Medieval	Prehistoric flints and multi-period pottery	592082	311958	TF 9208 1195	
444	25560	Monument	BURNT MOUND, SETTLEMENT	Lower Palaeolithic to Medieval	Site of medieval settlement and multi-period finds	592178	311568	TF 92 11	
445	28879	Find Spot	FINDSPOT(s)	Lower Palaeolithic to Medieval	Prehistoric flints and multi-period pottery	592961	311681	TF 9296 1168	
446	28885	Find Spot	FINDSPOT(s)	Lower Palaeolithic to Medieval	Prehistoric flints and multi-period pottery	592151	311714	TF 9215 1171	
447	29240	Find Spot	FINDSPOT(s)	Lower Palaeolithic to Medieval	Prehistoric flint, Late Saxon and medieval pottery	595136	314222	TF 9513 1422	YES
448	33959	Monument	FINDSPOT(s) POST HOLE, PIT(s), POST BUILT STRUCTURE, OCCUPATION SITE	Lower Palaeolithic to Medieval	Bronze Age circular building and Prehistoric, medieval and post-medieval finds.	635234	331602	TG 3523 3160	
449	33960	Find Spot	FINDSPOT(s)	Lower Palaeolithic to Medieval	Prehistoric flint and medieval roof tile, Bacton to Great Yarmouth pipeline project	635325	331485	TG 3532 3148	
450	33971	Find Spot	FINDSPOT(s)	Lower Palaeolithic to Medieval	Prehistoric flake and medieval pottery, Bacton to Great Yarmouth pipeline project	636469	329644	TG 3646 2964	
451	36615	Find Spot	FINDSPOT(s)	Lower Palaeolithic to Medieval	Medieval metal finds	631986	333214	TG 31 33	YES
452	60722	Find Spot	FINDSPOT(s), BURNT MOUND?	Lower Palaeolithic to Medieval	Burnt flint concentration and medieval pottery sherd	631339	331754	TG 3133 3175	
453	6926	Monument	BURNT MOUND, HOLLOW WAY	Lower Palaeolithic to Medieval	Prehistoric pot boiler concentration, medieval hollow way	632542	331979	TG 3254 3197	
454	7025	Monument	CREMATION, DITCH, FINDSPOT(s)	Lower Palaeolithic to Medieval	Prehistoric ditch, possible Bronze Age cremation	633076	330821	TG 33 30	YES
455	39920	Find Spot	FINDSPOT(s)	Lower Palaeolithic to Medieval	Prehistoric flints and medieval pottery sherd	639600	329800	TG 39 29	
456	1009	Monument	GRUBENHAUS, FURNACE, BRICK KILN, CLAY PIT, BURNT MOUND, HEARTH, SETTLEMENT, POST HOLE, BLOOMERY, HENGIFORM MONUMENT?, FINDSPOT(s)	Lower Palaeolithic to Post Medieval	Site of Early Saxon settlement	633526	331961	TG 33 31	YES
457	12548	Monument	BURNT MOUND(s), ROUND HOUSE (DOMESTIC), PIT, HUT, FINDSPOT(s)	Lower Palaeolithic to Post Medieval	Three late Neolithic pits or huts	632540	331662	TG 325 316	YES
458	15072	Find Spot	FINDSPOT(s)	Lower Palaeolithic to Post Medieval	Multi-period finds	620692	328174	TG 20 28	
459	16645	Find Spot	FINDSPOT(s)	Lower Palaeolithic to Post Medieval	Prehistoric flint flakes and tools, Middle Saxon to post medieval pottery sherds	633733	331604	TG 3373 3160	
460	17351	Find Spot	ENCLOSURE, FINDSPOT(s), ROAD, FARMSTEAD	Lower Palaeolithic to Post Medieval	Multi-period finds	638689	329820	Not displayed	YES
461	23901	Find Spot	FINDSPOT(s)	Lower Palaeolithic to Post Medieval	Prehistoric flints and multi-period pottery	589845	312095	TF 8984 1209	
462	23908	Find Spot	FINDSPOT(s)	Lower Palaeolithic to Post Medieval	Prehistoric flints and multi-period pottery	589083	312026	TF 8908 1202	
463	24758	Find Spot	FINDSPOT(s)	Lower Palaeolithic to Post Medieval	Prehistoric flints and multi-period pottery	589709	311778	TF 8970 1177	
464	24768	Monument	BURNT MOUND, SETTLEMENT	Lower Palaeolithic to Post Medieval	Site of medieval and post medieval settlement and multi-period finds	591103	312143	TF 9110 1214	
465	24769	Find Spot	FINDSPOT(s)	Lower Palaeolithic to Post Medieval	Prehistoric flints and multi-period finds	591203	312403	TF 912 124	
466	24782	Find Spot	FINDSPOT	Lower Palaeolithic to Post Medieval	Prehistoric flints and post medieval pottery	589607	311629	TF 8960 1162	YES
467	20832	Find Spot	FINDSPOT(s)	Lower Palaeolithic to Post Medieval	Prehistoric flints and multi-period finds	590534	312401	TF 9053 1240	
468	23087	Find Spot	FINDSPOT(s)	Lower Palaeolithic to Post Medieval	Prehistoric flints and multi-period finds	589099	311887	TF 8909 1188	
469	23411	Find Spot	FINDSPOT(S)	Lower Palaeolithic to Post Medieval	Multi-period finds	637724	330390	TG 37 30	

RHDHVNo	PrefRef	MonRecordT	MonTypes	Period	Name	Easting	Northing	GridRef	Within PDS 1
470	25541	Find Spot	FINDSPOT(s)	Lower Palaeolithic to Post Medieval	Prehistoric flints and multi-period pottery	592862	311901	TF 928 119	
471	25556	Monument	BURNT MOUND, SETTLEMENT, POTTERY WORKS	Lower Palaeolithic to Post Medieval	Site of medieval settlement and multi-period finds	590192	311384	TF 9019 1138	YES
472	25558	Find Spot	FINDSPOT(s)	Lower Palaeolithic to Post Medieval	Prehistoric flints and multi-period finds	590161	311628	TF 9016 1162	YES
473	25563	Find Spot	FINDSPOT(s)	Lower Palaeolithic to Post Medieval	Prehistoric flints and multi-period finds	591192	311518	TF 9119 1151	YES
474	28876	Monument	BURNT MOUND, SETTLEMENT	Lower Palaeolithic to Post Medieval	Site of medieval settlement and multi-period finds	591460	311938	TF 9146 1193	
475	28884	Find Spot	FINDSPOT(s)	Lower Palaeolithic to Post Medieval	Prehistoric flints and multi-period pottery	592370	311681	TF 9237 1168	
476	28886	Monument	BURNT MOUND, SETTLEMENT	Lower Palaeolithic to Post Medieval	Site of medieval settlement and multi-period finds	590785	311497	TF 9078 1149	YES
477	29218	Monument	BURNT MOUND, SETTLEMENT, DOVECOTE	Lower Palaeolithic to Post Medieval	Site of medieval settlement, possible medieval dovecote and multi-period pottery	590916	312144	TF 9091 1214	
478	29225	Find Spot	FINDSPOT(s)	Lower Palaeolithic to Post Medieval	Prehistoric flints and multi-period pottery	592820	311643	TF 9282 1164	
479	29239	Find Spot	FINDSPOT(s)	Lower Palaeolithic to Post Medieval	Prehistoric flint and multi-period pottery	595356	314226	TF 9535 1422	YES
480	29241	Find Spot	FEATURE?, PIT?, FINDSPOT(s)	Lower Palaeolithic to Post Medieval	Multi-period finds and pit-like geophysical anomalies	595474	314531	TF 9547 1453	YES
481	29242	Find Spot	FINDSPOT(s)	Lower Palaeolithic to Post Medieval	Prehistoric flakes and multi-period pottery	595881	314554	TF 9588 1455	YES
482	29245	Find Spot	FINDSPOT(s)	Lower Palaeolithic to Post Medieval	Prehistoric flint and multi-period finds	596224	315323	TF 9622 1532	
483	30563	Find Spot	BURNT MOUND, FINDSPOT(s)	Lower Palaeolithic to Post Medieval	Multi-period finds scatter	595835	315143	TF 9583 1514	
484	31383	Find Spot	FINDSPOT(s)	Lower Palaeolithic to Post Medieval	Multi-period metal and pottery finds	613171	324016	TG 13 24	
485	31461	Find Spot	FINDSPOT(s)	Lower Palaeolithic to Post Medieval	Multi-period objects and pottery sherds	638473	330675	TG 38 30	
486	31860	Find Spot	FINDSPOT(s)	Lower Palaeolithic to Post Medieval	Multi-period metal and flint finds	612719	323621	TG 12 23	
487	32028	Find Spot	FINDSPOT(s)	Lower Palaeolithic to Post Medieval	Multi-period objects, coins and pottery sherds	638396	330538	TG 38 30	YES
488	32326	Find Spot	FINDSPOT(s)	Lower Palaeolithic to Post Medieval	Multi-period finds	630128	332199	TG 30 32	
489	36591	Find Spot	FINDSPOT(S)	Lower Palaeolithic to Post Medieval	Multi-period finds scatter	604251	316786	TG 0 1	
490	32880	Find Spot	BURNT MOUND, FINDSPOT(s)	Lower Palaeolithic to Post Medieval	Multi-period finds	632760	334013	TG 32760 34013	
491	33321	Find Spot	FINDSPOT(s)	Lower Palaeolithic to Post Medieval	Prehistoric to post medieval finds	608198	324200	Not displayed	
492	33322	Find Spot	FINDSPOT(s)	Lower Palaeolithic to Post Medieval	Prehistoric to post medieval finds	608252	324600	Not displayed	
493	33430	Find Spot	FINDSPOT(s)	Lower Palaeolithic to Post Medieval	Prehistoric flints, medieval and post medieval pottery sherds	638274	330968	TG 3827 3096	
494	33954	Find Spot	FINDSPOT(s)	Lower Palaeolithic to Post Medieval	Prehistoric, medieval and post medieval finds, Bacton to Great Yarmouth pipeline project	632540	334249	TG 3254 3424	
495	33955	Monument	FINDSPOT(s)	Lower Palaeolithic to Post Medieval	Prehistoric flakes and potboilers and post medieval finds, Bacton to Great Yarmouth pipeline project	633864	333268	TG 3386 3326	YES

RHDHVNo	PrefRef	MonRecordT	MonTypes	Period	Name	Easting	Northing	GridRef	Within PDS 1
496	33956	Monument	FINDSPOT(s)	Lower Palaeolithic to Post Medieval	Prehistoric, medieval and post medieval finds, Bacton to Great Yarmouth pipeline project	634142	333017	TG 3414 3301	YES
497	33957	Find Spot	FINDSPOT(s)	Lower Palaeolithic to Post Medieval	Prehistoric flint, medieval tile, medieval to post medieval pottery sherds, Bacton to Great Yarmouth pipeline project	634497	332494	TG 3449 3249	YES
498	33958	Monument	FINDSPOT(s), DITCH(es), FIELD BOUNDARY	Lower Palaeolithic to Post Medieval	Post medieval and undated ditches, Prehistoric flints, and Middle Saxon to post medieval ceramic objects	635050	331811	TG 3505 3181	
499	33961	Find Spot	FINDSPOT(s)	Lower Palaeolithic to Post Medieval	Prehistoric pot boiler, post medieval pottery and tile, Bacton to Great Yarmouth pipeline project	635371	331382	TG 3537 3138	
500	33962	Find Spot	FINDSPOT(s)	Lower Palaeolithic to Post Medieval	Prehistoric pot boilers and worked flints, medieval to post medieval pottery and tile fragments, Bacton to Great Yarmouth pipeline project	635394	331247	TG 3539 3124	YES
501	33963	Find Spot	FINDSPOT(s)	Lower Palaeolithic to Post Medieval	Prehistoric flints and pot boilers, medieval pottery sherd, post medieval token, Bacton to Great Yarmouth pipeline project	635511	331144	TG 3551 3114	YES
502	33964	Find Spot	FINDSPOT(s)	Lower Palaeolithic to Post Medieval	Prehistoric flints, post medieval buckle and coin, Bacton to Great Yarmouth pipeline project	635699	330968	TG 3569 3096	YES
503	33965	Find Spot	FINDSPOT(s)	Lower Palaeolithic to Post Medieval	Prehistoric flints, medieval pottery sherds and medieval/post medieval weights, Bacton to Great Yarmouth pipeline project	635955	330706	TG 3595 3070	
504	33967	Find Spot	FINDSPOT(s)	Lower Palaeolithic to Post Medieval	Prehistoric flints, medieval tile and post medieval coin, Bacton to Great Yarmouth pipeline project	636108	330267	TG 3610 3026	YES
505	33968	Find Spot	FINDSPOT(s)	Lower Palaeolithic to Post Medieval	Prehistoric flint flake and post medieval copper alloy object, Bacton to Great Yarmouth pipeline project	636143	330128	TG 3614 3012	YES
506	33970	Monument	BURNT MOUND?, FINDSPOT(s), RECTANGULAR ENCLOSURE, PIT(s), DITCH?, POST HOLE(s)	Lower Palaeolithic to Post Medieval	Iron Age to post medieval features, possible Prehistoric burnt mound and associated finds.	636266	329766	TG 3626 2976	
507	33972	Find Spot	FINDSPOT(s)	Lower Palaeolithic to Post Medieval	Prehistoric flint, medieval to post medieval pottery and a post medieval metal object, Bacton to Great Yarmouth pipeline project	636654	329322	TG 3665 2932	
508	34045	Find Spot	FINDSPOT(s)	Lower Palaeolithic to Post Medieval	Prehistoric pot boilers, medieval and post medieval objects, Bacton to Great Yarmouth pipeline project	633224	333438	TG 3322 3343	YES
509	34445	Monument	FINDSPOT(s), WELL	Lower Palaeolithic to Post Medieval	Possible Iron Age well, prehistoric flints and multi-period tiles	595238	314973	TF 9523 1497	
510	34446	Monument	FINDSPOT(s), PIT	Lower Palaeolithic to Post Medieval	A probable late Neolithic or Bronze Age flint procurement pit, prehistoric pot boilers and post medieval pottery	595338	314827	TF 9533 1482	
511	34926	Find Spot	FINDSPOT(s)	Lower Palaeolithic to Post Medieval	Prehistoric flints and multi-period finds	638702	329937	TG 38 29	YES
512	37084	Find Spot	FINDSPOT(s)	Lower Palaeolithic to Post Medieval	Multi-period finds	610867	324243	TG 10 24	YES
513	37718	Find Spot	FINDSPOT(s)	Lower Palaeolithic to Post Medieval	Multi-period finds	639513	329416	TG 39 29	
514	23900	Find Spot	FINDSPOT(s)	Lower Palaeolithic to Post Medieval	Prehistoric flints and multi-period finds	589918	312104	TF 8991 1210	
515	41019	Monument	FINDSPOT(s)	Lower Palaeolithic to Post Medieval	Prehistoric flints, medieval and post medieval artefact scatter	637526	331679	TG 37526 31679	
516	41020	Monument	FINDSPOT(s)	Lower Palaeolithic to Post Medieval	Prehistoric and post medieval finds scatter	638803	330472	TG 38803 30472	YES
517	37631	Monument	PIT(s), DITCH(es), FIELD SYSTEM, HEARTH, POST HOLE, OCCUPATION SITE, FINDSPOT(s)	Lower Palaeolithic to Post Medieval	Multi-period features and finds on the Bacton to King's Lynn Transco Pipeline	626558	332129	TG 265 321	
518	49975	Find Spot	FINDSPOT(s)	Lower Palaeolithic to Post Medieval	Multi-period finds	636971	329747	TG 36 29	YES
519	50245	Find Spot	FINDSPOT(s)	Lower Palaeolithic to Post Medieval	Medieval and post medieval finds	631831	333942	TG 31 33	
520	37977	Monument	FIELD BOUNDARY, TRACKWAY?, FINDSPOT(s)	Lower Palaeolithic to Post Medieval	Former field boundaries and multi-period finds, Bacton to King's Lynn Transco Pipeline	622121	330984	TG 22121 30984	

RHDHVNo	PrefRef	MonRecordT	MonTypes	Period	Name	Easting	Northing	GridRef	Within PDS 1
521	37976	Monument	BURNT MOUND?, BANK (EARTHWORK)?, DITCH?, HOLLOW WAY?, FINDSPOT(s)	Lower Palaeolithic to Post Medieval	Linear feature and burnt flint scatter, Bacton to King's Lynn Transco Pipeline	621972	330974	TG 21972 30974	
522	37986	Monument	LITHIC SCATTER, FINDSPOT(s)	Lower Palaeolithic to Post Medieval	Burnt flint scatter, Bacton to King's Lynn Transco Pipeline	625509	331709	TG 25509 31709	
523	51468	Monument	DITCH, PIT, FINDSPOT(s)	Lower Palaeolithic to Post Medieval	Multi-period finds and features	612873	325264	TG 12873 25264	
524	51470	Find Spot	FINDSPOT(s)	Lower Palaeolithic to Post Medieval	Multi-period finds	612927	324808	TG 12927 24808	YES
525	51471	Monument	PIT, DITCH, PALAEOCHANNEL, FINDSPOT(s)	Lower Palaeolithic to Post Medieval	Post-medieval find and possible prehistoric features	612915	324582	TG 12915 24582	YES
526	51472	Monument	RIDGE AND FURROW, FINDSPOT(s)	Lower Palaeolithic to Post Medieval	Multi-period finds and medieval to post-medieval features	612894	324386	TG 12894 24386	
527	51473	Find Spot	FINDSPOT(s)	Lower Palaeolithic to Post Medieval	Prehistoric and post-medieval finds	612863	324224	TG 12863 24224	
528	51474	Find Spot	FINDSPOT(s)	Lower Palaeolithic to Post Medieval	Multi-period finds	612764	324032	TG 12764 24032	
529	54169	Find Spot	FINDSPOT(s)	Lower Palaeolithic to Post Medieval	Multi-period findspot	637341	331497	TG 37 31	
530	58365	Find Spot	FINDSPOT(s)	Lower Palaeolithic to Post Medieval	Multi-period finds	632318	334254	TG 32 34	
531	60062	Monument	ENCLOSURE, DITCH, PIT(s), FINDSPOT(s)	Lower Palaeolithic to Post Medieval	Undated enclosure, ditches and pits and multi-period finds	620734	328868	TG 2073 2886	YES
532	60721	Find Spot	FINDSPOT(s)	Lower Palaeolithic to Post Medieval	Prehistoric and post-medieval finds	631049	331614	TG 3104 3161	YES
533	60723	Find Spot	FINDSPOT(s)	Lower Palaeolithic to Post Medieval	Prehistoric and post-medieval finds	631581	331902	TG 3158 3190	YES
534	60729	Find Spot	FINDSPOT(s)	Lower Palaeolithic to Post Medieval	Multi-period finds	632056	332977	TG 3205 3297	YES
535	60731	Find Spot	FINDSPOT(s)	Lower Palaeolithic to Post Medieval	?Prehistoric and post-medieval finds	632069	333578	TG 3206 3357	
536	6938	Find Spot	FINDSPOT(s)	Lower Palaeolithic to Post Medieval	Prehistoric flints, Early Bronze Age, Roman, and Late Saxon to post medieval pottery sherds	633241	331836	TG 332 318	YES
537	6943	Find Spot	FINDSPOT(s)	Lower Palaeolithic to Post Medieval	Prehistoric flint, Iron Age to post medieval pottery sherds	632940	332397	TG 3294 3239	
538	6956	Monument	DITCH, BURNT MOUND, FINDSPOT(s)	Lower Palaeolithic to Post Medieval	Pot boiler concentration, undated possible ditches and multi-period finds	632971	331257	TG 32 31	YES
539	6964	Monument	HOLLOW WAY, FINDSPOT(s)	Lower Palaeolithic to Post Medieval	Mesolithic and Neolithic flints, Neolithic to post medieval pottery sherds	632138	331582	TG 321 315	YES
540	6979	Monument	CEMETERY, DITCH, PIT, CREMATION, ENCLOSURE, FINDSPOT(s)	Lower Palaeolithic to Post Medieval	Possible Late Bronze Age cremation cemetery	633533	331630	TG 3353 3163	YES
541	6980	Monument	BURNT MOUND, DITCH, FINDSPOT(s)	Lower Palaeolithic to Post Medieval	Prehistoric pot boiler concentrations and ditch, prehistoric flint, Roman to post medieval pottery sherds	633730	331834	TG 3373 3183	YES
542	7005	Monument	FINDSPOT	Lower Palaeolithic to Post Medieval	Prehistoric flints and pot boilers, Bronze Age to post medieval pottery sherds	633226	332457	TG 332 324	
543	7006	Monument	BURNT MOUND, FINDSPOT(s)	Lower Palaeolithic to Post Medieval	Prehistoric pot boiler concentrations, flints and Roman, Late Saxon to post medieval pottery sherds	632875	331934	TG 328 319	
544	7013	Find Spot	FINDSPOT(s)	Lower Palaeolithic to Post Medieval	Prehistoric flints, late prehistoric, Early Saxon, medieval and post medieval pottery sherds	632114	331297	TG 321 312	YES
545	7018	Monument	HEARTH, FINDSPOT(s)	Lower Palaeolithic to Post Medieval	Possible Middle to Late Bronze Age hearth, multi-period finds including Late Bronze Age sword fragments	632492	331291	Not displayed	YES

RHDHVNo	PrefRef	MonRecordT	MonTypes	Period	Name	Easting	Northing	GridRef	Within PDS 1
546	7023	Monument	CEMETERY, MOUND, BURNT MOUND, POTTERY KILN, ROUND BARROW, CREMATION, FINDSPOT(s)	Lower Palaeolithic to Post Medieval	Possible Late Bronze Age cremation cemetery, Roman kiln and multi-period finds	632619	330852	TG 32 30	YES
547	7037	Find Spot	FINDSPOT(s)	Lower Palaeolithic to Post Medieval	Prehistoric flakes and scrapers, medieval to post medieval pottery sherds and brick fragments	632475	331052	TG 3247 3105	YES
548	37106	Find Spot	FINDSPOT(s)	Lower Palaeolithic to Post Medieval	Multi-period finds	589843	307517	Not displayed	
549	34924	Find Spot	FINDSPOT(s)	Lower Palaeolithic to Post Medieval	Prehistoric flints, medieval and post medieval pottery sherds	638480	330400	TG 38 30	YES
550	51496	Find Spot	FINDSPOT(s)	Lower Palaeolithic to Post Medieval	Neolithic to Bronze Age flint, medieval and post medieval pottery, and a medieval spur, Bacton to Great Yarmouth pipeline project	634400	332610	TG 34400 32610	YES
551	6899	Monument	CREMATION, SETTLEMENT(s), BURNT MOUND, PIT(s), HEARTH, HUT, OCCUPATION SITE(s), DRAINAGE DITCH, BOUNDARY DITCH, FINDSPOT(s)	Lower Palaeolithic to Modern	Neolithic and Bronze Age settlement	630479	330783	TG 30 30	
552	35261	Find Spot	FINDSPOT(s)	Lower Palaeolithic to Modern	Prehistoric flints and post medieval pottery	589826	311630	TF 8982 1163	
553	13315	Find Spot	FINDSPOT	Upper Palaeolithic	Mesolithic blade	617001	326465	TG 170 264	
554	58489	Find Spot	FINDSPOT(s)	Upper Palaeolithic to Early Neolithic	Early Upper Palaeolithic and Early Neolithic worked flints	621071	329245	TG 2107 2924	YES
555	51420	Find Spot	FINDSPOT(s)	Upper Palaeolithic to Medieval	Upper Palaeolithic flint blade, Roman and medieval pottery	634635	332654	TG 34 32	YES
556	34681	Find Spot	FINDSPOT	Mesolithic	Mesolithic flint find	628300	331300	TG 2830 3130	
557	6898	Find Spot	FINDSPOT	Mesolithic	Mesolithic flint tranchet axehead	634770	332920	TG 3477 3292	YES
558	7332	Find Spot	FINDSPOT	Mesolithic	Mesolithic flint find	613940	325340	TG 1394 2534	
559	6887	Find Spot	FINDSPOT	Early Mesolithic to Late Neolithic	Mesolithic or Neolithic flint axes	630250	331600	TG 3025 3160	
560	25436	Find Spot	FINDSPOT(s)	Early Mesolithic to Medieval	Mesolithic flint blade and Roman and medieval finds	595352	312871	TF 9535 1287	
561	31178	Find Spot	FINDSPOT(s)	Early Mesolithic to Post Medieval	Multi-period finds, Brake Pasture	612214	325081	TG 12 25	
562	35127	Find Spot	FINDSPOT(s)	Early Mesolithic to Post Medieval	Multi-period objects, coins and pottery sherds	638544	330143	TG 38 30	YES
563	44456	Find Spot	FINDSPOT(s)	Early Mesolithic to Post Medieval	Mesolithic or Early Neolithic blade, medieval and post medieval objects	634481	333391	TG 34 33	
564	51089	Find Spot	FINDSPOT(S)	Early Mesolithic to Post Medieval	Prehistoric, Roman, Saxon, medieval and post medieval finds	637301	330826	TG 37 30	YES
565	58762	Find Spot	FINDSPOT(s)	Early Mesolithic to Post Medieval	Multi-period finds	614457	324994	TG 14 24	YES
566	59687	Find Spot	FINDSPOT(s)	Early Mesolithic to Post Medieval	-	588010	309815	TF 88 09	
567	40528	Find Spot	FINDSPOT(s)	Late Mesolithic to Post Medieval	Multi-period finds	639015	330609	TG 39 30	YES
568	14017	Find Spot	FINDSPOT	Neolithic	Neolithic flint scraper	599160	316202	TF 991 162	
569	14872	Find Spot	FINDSPOT	Neolithic	Neolithic axehead found near Osier Carr	597017	314248	TF 970 142	
570	16652	Monument	OVAL ENCLOSURE(s), LONG BARROW, CURVILINEAR ENCLOSURE(s)	Neolithic	Cropmark of possible Neolithic long barrow or enclosure	633976	332421	TG 3397 3242	YES
571	2794	Find Spot	FINDSPOT	Neolithic	Neolithic worked flints	598027	315192	TF 9802 1519	YES
572	2998	Find Spot	FINDSPOT	Neolithic	Neolithic pick	604200	317218	TG 0420 1721	
573	39934	Find Spot	FINDSPOT	Neolithic	Neolithic flint flake	606392	319798	TG 06 19	
574	39033	Monument	CURVILINEAR ENCLOSURE(s), LONG BARROW, MORTUARY ENCLOSURE	Neolithic	Cropmark of possible Neolithic long barrow or mortuary enclosure	632655	331528	TG 32655 31528	
575	50973	Monument	MORTUARY ENCLOSURE?, DITCH?, RECTANGULAR ENCLOSURE(s)?, RECTILINEAR ENCLOSURE(s)?, LONG BARROW?	Neolithic	Cropmarks of a possible Neolithic barrow or mortuary enclosure	604613	318783	TG 04613 18783	
576	7343	Find Spot	FINDSPOT	Neolithic	Neolithic flint finds	614830	325121	TG 14 25	YES
577	7391	Find Spot	FINDSPOT	Neolithic	Neolithic axehead	616530	326807	TG 1653 2680	YES
578	7392	Find Spot	FINDSPOT	Neolithic	Neolithic axehead	616564	326654	TG 1656 2665	YES
579	7394	Find Spot	FINDSPOT	Neolithic	Neolithic flint adze and axehead	616715	326396	TG 167 263	
580	7421	Find Spot	FINDSPOT	Neolithic	Neolithic flint find	613092	324214	TG 130 242	YES

RHDHVNo	PrefRef	MonRecordT	MonTypes	Period	Name	Easting	Northing	GridRef	Within PDS 1
581	15186	Find Spot	FINDSPOT	Neolithic	Neolithic stone find	614044	325506	TG 1404 2550	
582	24656	Find Spot	FINDSPOT	Neolithic	Neolithic axehead	622736	330145	TG 2273 3014	
583	20475	Find Spot	FINDSPOT	Neolithic	Neolithic flint find	614230	325450	TG 1423 2545	
584	21154	Find Spot	FINDSPOT	Neolithic	Neolithic flint finds	614320	325170	TG 1432 2517	YES
585	2788	Find Spot	FINDSPOT	Neolithic	Neolithic polished flint axehead and scrapers	598042	315452	TF 9804 1545	YES
586	2827	Find Spot	FINDSPOT	Neolithic	Neolithic flint scraper	598016	315457	TF 9801 1545	
587	2989	Find Spot	FINDSPOT	Neolithic	Neolithic polished flint axehead	603400	317040	TG 034 170	
588	3133	Find Spot	FINDSPOT	Neolithic	Neolithic flint axehead	607700	323580	TG 0770 2358	
589	31464	Find Spot	FINDSPOT	Neolithic	Prehistoric worked flint	632210	331558	TG 3221 3155	
590	31872	Find Spot	FINDSPOT	Neolithic	Neolithic flaked flint axehead	598489	315918	TF 984 159	YES
591	36826	Find Spot	FINDSPOT	Neolithic	Neolithic polished flint axeheads, Happisburgh Beach	638600	330911	TG 3860 3091	
592	40870	Find Spot	FINDSPOT	Neolithic	Neolithic flint find	615385	325165	TG 15385 25165	
593	44761	Find Spot	FINDSPOT	Neolithic	Neolithic flint arrowhead	601190	315420	TG 01190 15420	
594	55121	Find Spot	FINDSPOT	Neolithic	Neolithic retouched flake	631030	332820	TG 31 32	YES
595	55391	Find Spot	FINDSPOT	Neolithic	Neolithic flaked flint axe	638562	330898	TG 3856 3089	
596	6827	Find Spot	FINDSPOT	Neolithic	Neolithic flint find	629190	331860	TG 2919 3186	
597	6891	Find Spot	FINDSPOT	Neolithic	Neolithic flint find	631250	333210	TG 3125 3321	
598	7044	Find Spot	FINDSPOT	Neolithic	Neolithic flint scraper	633750	332210	TG 3375 3221	YES
599	7045	Find Spot	FINDSPOT	Neolithic	Neolithic flint scraper	633754	332012	TG 3375 3201	
600	7080	Find Spot	FINDSPOT	Neolithic	Neolithic flint find	635560	333380	TG 3556 3338	
601	7334	Find Spot	FINDSPOT	Neolithic	Neolithic flint find	613050	325250	TG 1305 2525	
602	7339	Find Spot	FINDSPOT	Neolithic	Neolithic flint find	613320	325310	TG 1332 2531	
603	7341	Find Spot	FINDSPOT	Neolithic	Neolithic flint find	614067	325525	TG 1406 2552	
604	7342	Find Spot	FINDSPOT	Neolithic	Neolithic flint find	614000	325380	TG 1400 2538	
605	7353	Find Spot	FINDSPOT	Neolithic	Neolithic flint find	614380	325030	TG 1438 2503	YES
606	7386	Find Spot	FINDSPOT	Neolithic	Neolithic polished flint axehead	616260	326950	TG 1626 2695	
607	36421	Monument	LONG BARROW, RING DITCH, LINEAR FEATURE, TRACKWAY	Early Neolithic to Early Bronze Age	Possible Neolithic and Bronze Age features	614100	324630	TG 1410 2463	
608	36421	Monument	LONG BARROW, RING DITCH, LINEAR FEATURE, TRACKWAY	Early Neolithic to Early Bronze Age	Possible Neolithic and Bronze Age features	614100	324630	TG 1410 2463	
609	36421	Monument	LONG BARROW, RING DITCH, LINEAR FEATURE, TRACKWAY	Early Neolithic to Early Bronze Age	Possible Neolithic and Bronze Age features	614100	324630	TG 1410 2463	
610	52997	Find Spot	FINDSPOT	Early Neolithic to Early Bronze Age	Neolithic or Early Bronze Age flint scraper	610554	324125	TG 10 24	
611	38703	Monument	RING DITCH(es), ROUND BARROW, HENGE, HENGIFORM MONUMENT	Early Neolithic to Late Bronze Age	Possible Bronze Age ring ditch	636008	329512	TG 36008 29512	
612	38717	Monument	RING DITCH, HENGE, HENGIFORM MONUMENT, ROUND BARROW	Early Neolithic to Late Bronze Age	Neolithic to Bronze Age ring ditch or henge	636699	329799	TG 36699 29799	
613	50700	Monument	RING DITCH(es)?, NATURAL FEATURE?	Early Neolithic to Late Bronze Age	Cropmark of a possible Neolithic/Bronze Age ring ditch	598722	314969	TF 9872 1496	
614	50860	Monument	ROUND BARROW?, RING DITCH(es), BARROW CEMETERY(ies), OVAL BARROW?, LONG BARROW?, MORTUARY ENCLOSURE?, RECTANGULAR ENCLOSURE	Early Neolithic to Late Bronze Age	Cropmarks of a Neolithic to Bronze Age barrow cemetery	603234	317688	TG 03234 17688	
615	60174	Find Spot	FINDSPOT	Early Neolithic to Late Bronze Age		610314	324061	TG 10 24	YES
616	60402	Find Spot	FINDSPOT	Early Neolithic to Late Bronze Age	Neolithic/Bronze Age scraper	625883	331512	TG 25 31	
617	7333	Find Spot	FINDSPOT	Early Neolithic to Late Bronze Age	Neolithic stone find	613524	325483	TG 135 254	
618	7395	Find Spot	FINDSPOT	Early Neolithic to Late Bronze Age	Neolithic or Bronze Age axehead	619283	327600	TG 192 276	
619	38714	Monument	ENCLOSURE, CURVILINEAR ENCLOSURE(s)	Late Prehistoric	Undated enclosure	635744	329638	TG 35744 29638	

RHDHVNo	PrefRef	MonRecordT	MonTypes	Period	Name	Easting	Northing	GridRef	Within PDS 1
620	38715	Monument	RING DITCH(es), ENCLOSURE, CURVILINEAR ENCLOSURE, ROUND BARROW	Late Prehistoric	Possible Bronze Age ring ditch or enclosure	635884	329599	TG 35884 29599	
621	38728	Monument	RING DITCH(es), ROUND BARROW, CURVILINEAR ENCLOSURE(s)	Late Prehistoric	Possible Bronze Age ring ditch or Neolithic enclosure	636967	329995	TG 36967 29995	YES
622	53166	Find Spot	FINDSPOT	Late Prehistoric	Late prehistoric flint flakes	601496	314978	TG 01 14	
623	53933	Find Spot	FINDSPOT	Late Prehistoric	Late Prehistoric flake	630138	331898	TG 30 31	YES
624	55869	Find Spot	FINDSPOT	Late Prehistoric	Late prehistoric worked flint	630523	332408	TG 30 32	YES
625	52818	Find Spot	FINDSPOT	Late Prehistoric	Late prehistoric flint flakes	636005	331155	TG 36 31	YES
626	7040	Find Spot	FINDSPOT	Late Prehistoric	Prehistoric pottery sherds	633210	330580	TG 3321 3058	
627	32873	Find Spot	FINDSPOT(s)	Early Neolithic to Medieval	Multi-period flint and metal finds	613346	324092	TG 13 24	
628	39221	Monument	RING DITCH(es), ROUND BARROW, BARROW CEMETERY, HENGIFORM MONUMENT	Early Neolithic to Medieval	Cropmarks of Bronze Age barrow cemetery comprising four ring ditches	633629	332071	TG 33629 32071	YES
629	18224	Find Spot	FINDSPOT(s)	Early Neolithic to Medieval	Prehistoric and medieval pot from northeast of garage	587784	310169	TF 8778 1016	
630	29434	Find Spot	FINDSPOT(s)	Early Neolithic to Post Medieval	Late prehistoric worked flints and medieval to post-medieval metal objects	604996	319681	TG 04 19	
631	31039	Monument	CEMETERY, FINDSPOT(s)	Early Neolithic to Post Medieval	Bradenham Early Saxon cemetery	591481	309249	Not displayed	YES
632	31628	Find Spot	FINDSPOT(s)	Early Neolithic to Post Medieval	Multi-period finds	599685	316197	TF 99 16	
633	32597	Find Spot	FINDSPOT(s)	Early Neolithic to Post Medieval	Early Neolithic, medieval and post-medieval finds	630656	332545	TG 30 32	YES
634	32611	Find Spot	FINDSPOT(s)	Early Neolithic to Post Medieval	Early Neolithic, medieval and post-medieval finds	630611	332680	TG 30 32	
635	34331	Find Spot	FINDSPOT(s)	Early Neolithic to Post Medieval	Multi-period finds	638316	330272	TG 38 30	YES
636	36792	Find Spot	FINDSPOT(s)	Early Neolithic to Post Medieval	Multi-period finds	621352	329367	TG 21 29	YES
637	39915	Find Spot	FINDSPOT(s)	Early Neolithic to Post Medieval	Medieval buckle and harness stud, post-medieval coin	634248	331095	TG 34 31	
638	39921	Find Spot	FINDSPOT(s)	Early Neolithic to Post Medieval	Medieval and post medieval metal objects	639257	329702	TG 39 29	YES
639	42701	Find Spot	FINDSPOT(s)	Early Neolithic to Post Medieval	Multi-period metal objects	594199	313458	TF 94 13	
640	44073	Find Spot	FINDSPOT(s)	Early Neolithic to Post Medieval	Prehistoric, medieval and post-medieval finds	630914	333184	TG 30 33	
641	48922	Find Spot	FINDSPOT(s)	Early Neolithic to Post Medieval	Prehistoric, Roman, medieval and post medieval objects	610179	323876	TG 10 23	YES
642	49075	Find Spot	FINDSPOT(s)	Early Neolithic to Post Medieval	Multi-period finds	594605	312656	TF 94 12	YES
643	50116	Find Spot	FINDSPOT(s)	Early Neolithic to Post Medieval	Multi-period objects, coins and pottery sherds	637296	329723	TG 37 29	
644	50117	Find Spot	FINDSPOT(s)	Early Neolithic to Post Medieval	Multi-period finds	637820	330029	TG 37 30	YES
645	50273	Find Spot	FINDSPOT(s)	Early Neolithic to Post Medieval	Multi-period finds	639102	329453	TG 39 29	
646	50275	Find Spot	FINDSPOT(s)	Early Neolithic to Post Medieval	Multi-period finds	599632	314600	TF 99 14	
647	50376	Find Spot	FINDSPOT(s)	Early Neolithic to Post Medieval	Multi-period finds	621385	329730	TG 21 29	YES
648	51188	Find Spot	FINDSPOT(s)	Early Neolithic to Post Medieval	Multi-period findspot	637146	329446	TG 37 29	
649	51189	Find Spot	FINDSPOT(s)	Early Neolithic to Post Medieval	Multi-period finds	634931	331542	TG 34 31	
650	51272	Find Spot	FINDSPOT(s)	Early Neolithic to Post Medieval	Neolithic, medieval and post medieval finds	636005	330730	TG 36 30	YES
651	51312	Find Spot	FINDSPOT(s)	Early Neolithic to Post Medieval	Prehistoric, Roman, Saxon, medieval and post medieval finds scatter	637347	330239	TG 37 30	YES
652	51394	Find Spot	FINDSPOT(s)	Early Neolithic to Post Medieval	Multi-period finds	637289	330027	Not displayed	YES
653	52655	Find Spot	FINDSPOT(s)	Early Neolithic to Post Medieval	Multi-period finds	623161	330898	Not displayed	
654	52736	Find Spot	FINDSPOT(s)	Early Neolithic to Post Medieval	Multi-period finds	636881	330264	TG 36 30	YES
655	52781	Find Spot	FINDSPOT(s)	Early Neolithic to Post Medieval	Prehistoric, Roman, medieval and post-medieval finds	638583	330931	TG 38 30	YES
656	52817	Find Spot	FINDSPOT(s)	Early Neolithic to Post Medieval	Multi-period finds	639277	329778	TG 39 29	YES
657	53140	Find Spot	FINDSPOT(s)	Early Neolithic to Post Medieval	Multi-period finds	609330	324123	Not displayed	
658	53732	Find Spot	FINDSPOT(s)	Early Neolithic to Post Medieval	Medieval to post-medieval finds	609474	323978	TG 09 23	YES
659	53778	Find Spot	FINDSPOT(s)	Early Neolithic to Post Medieval	Multi-period find scatter	594416	314195	TF 94 14	
660	53782	Find Spot	FINDSPOT(s)	Early Neolithic to Post Medieval	Multi-period finds	639601	329484	TG 3 2	
661	53801	Find Spot	FINDSPOT(s)	Early Neolithic to Post Medieval	Multi-period finds	637222	330311	TG 37 30	YES

RHDHVNo	PrefRef	MonRecordT	MonTypes	Period	Name	Easting	Northing	GridRef	Within PDS 1
662	54058	Find Spot	FINDSPOT(s)	Early Neolithic to Post Medieval	Multi-period finds	624440	331452	Not displayed	
663	54212	Find Spot	FINDSPOT(s)	Early Neolithic to Post Medieval	Multi-period findspot	593977	312884	TF 93 12	
664	54214	Find Spot	FINDSPOT(s)	Early Neolithic to Post Medieval	Late prehistoric flint, medieval and medieval/post-medieval metal objects and post-medieval coin	589514	311409	TF 89 11	YES
665	54907	Find Spot	FINDSPOT(s)	Early Neolithic to Post Medieval	Metal artefacts and flint	594177	311648	TF 94 11	
666	55454	Find Spot	FINDSPOT(s)	Early Neolithic to Post Medieval	Neolithic worked flint, post-medieval coin, jetton and belt or harness mount	620807	328100	TG 20 28	
667	56202	Find Spot	FINDSPOT(s)	Early Neolithic to Post Medieval	Multi-period finds	620458	328214	TG 20 28	
668	56250	Find Spot	FINDSPOT(s)	Early Neolithic to Post Medieval	Multi-period finds	635817	331370	TG 35 31	
669	56593	Find Spot	FINDSPOT(s)	Early Neolithic to Post Medieval	Multi-period finds	638123	329958	TG 38 29	YES
670	58979	Find Spot	FINDSPOT(s)	Early Neolithic to Post Medieval	Multi-period finds	639028	329994	TG 39 29	YES
671	58980	Find Spot	FINDSPOT(s)	Early Neolithic to Post Medieval	Multi-period finds	638740	330276	TG 38 30	YES
672	59758	Find Spot	FINDSPOT(s)	Early Neolithic to Post Medieval	Neolithic/Bronze Age, Roman and medieval/post-medieval finds	639028	329616	TG 39 29	YES
673	60320	Find Spot	FINDSPOT(s)	Early Neolithic to Post Medieval	Late Iron Age to Roman and medieval to post-medieval finds	593246	311469	Not displayed	YES
674	6890	Find Spot	FINDSPOT(s)	Early Neolithic to Post Medieval	Neolithic flint find	630562	331925	TG 30 31	YES
675	6893	Find Spot	FINDSPOT(s)	Early Neolithic to Post Medieval	Multi-period finds	630882	332441	TG 30 32	YES
676	6977	Find Spot	FINDSPOT(s)	Early Neolithic to Post Medieval	Neolithic flint scraper, medieval coins and jetton, prehistoric to post-medieval pottery sherds	633371	331496	TG 33 31	YES
677	56330	Find Spot	FINDSPOT(s)	Early Neolithic to Post Medieval	Multi-period finds	610114	324390	TG 10 24	
678	6902	Find Spot	FINDSPOT(s)	Early Neolithic to Post Medieval	Multi period finds	630400	331350	TG 3040 3135	
679	12772	Monument	CAUSEWAYED RING DITCH(es), DITCH, RECTANGULAR ENCLOSURE, LINEAR FEATURE, HEARTH, TRACKWAY, FIELD SYSTEM, HENGIFORM MONUMENT?	Late Neolithic to Late Bronze Age	Complex cropmarks and multi-period finds	620446	329097	TG 2044 2909	YES
680	20824	Monument	SETTLEMENT, OCCUPATION SITE	Late Neolithic to Roman	Late Neolithic or Early Bronze Age site, site of Roman settlement and multi-period finds	591485	312357	TF 91 12	
681	23897	Monument	SETTLEMENT, OCCUPATION SITE	Late Neolithic to Roman	Late Neolithic or Bronze Age site, site of Roman settlement and multi-period finds	589675	312064	TF 89 12	
682	25564	Monument	OCCUPATION SITE, SETTLEMENT	Late Neolithic to Post Medieval	Late Neolithic or Early Bronze Age site, site of medieval settlement and multi-period finds	590511	311343	TF 9051 1134	YES
683	40251	Find Spot	FINDSPOT(s)	Late Neolithic to Post Medieval	Late Neolithic scraper, Roman coins, medieval to post medieval objects	633714	331417	TG 33 31	
684	49084	Find Spot	FINDSPOT(s)	Late Neolithic to Post Medieval	Late Neolithic core, Roman, medieval and post medieval objects	610289	323982	TG 10 23	YES
685	53995	Find Spot	FINDSPOT(s)	Late Neolithic to Post Medieval	Late Neolithic polished axe, medieval and post medieval finds scatter	638665	330685	TG 38 30	YES
686	11901	Monument	SITE(s), RING DITCH(es)	Bronze Age	Undated ring ditch or natural feature	609429	323524	TG 094 235	
687	12150	Monument	RING DITCH(es), ROUND BARROW, PIT(s), GRAVE?	Bronze Age	Cropmarks of a pair of Bronze Age round barrows	605010	318899	TG 0501 1889	
688	12296	Monument	RING DITCH(es), CIRCULAR ENCLOSURE, OVAL ENCLOSURE	Bronze Age	Earthworks of unidentified circular banks, cropmark of possible oval enclosure	603360	316731	TG 0336 1673	
689	12773	Monument	RING DITCH(es)	Bronze Age	Possible Bronze Age ring ditch	617108	327100	TG 1710 2710	
690	12778	Monument	RING DITCH(es), PIT, GRAVE?, ROUND BARROW	Bronze Age	Ring ditch	632794	333129	TG 3279 3312	YES
691	12784	Monument	SITES, RING DITCH(es)	Bronze Age	Site of ring ditch	617560	327958	TG 1756 2795	
692	12785	Monument	SITE(s), RING DITCH(es), ENCLOSURE	Bronze Age	Site of ring ditch	617581	327453	TG 1758 2745	YES
693	16650	Monument	RING DITCH(es), ROUND BARROW	Bronze Age	Cropmark of probable Bronze Age round barrow	633821	332119	TG 3382 3211	YES
694	16651	Monument	RING DITCH(es), ROUND BARROW	Bronze Age	Cropmark of probable Bronze Age round barrow	633926	332365	TG 3392 3236	YES
695	16653	Monument	SITE(s), RING DITCH(es), LINEAR FEATURE, ENCLOSURE, TRACKWAY, ROUND BARROW, PIT, GRAVE	Bronze Age	Probable Bronze Age ring ditch	633259	332731	TG 3325 3273	
696	17702	Monument	RING DITCH(es)	Bronze Age	Possible Bronze Age ring ditch	606198	319069	TG 0619 1906	
697	18817	Monument	RING DITCH(es), ROUND BARROW	Bronze Age	Cropmark of a possible Bronze Age ring ditch	598816	316168	TF 9881 1616	

RHDHVNo	PrefRef	MonRecordT	MonTypes	Period	Name	Easting	Northing	GridRef	Within PDS 1
698	21848	Monument	SITE(s), LINEAR FEATURE, ENCLOSURE, RING DITCH(es), TRACKWAY	Bronze Age	Undated cropmarks and possible Bronze Age ring ditch	613031	324876	TG 130 248	YES
699	28821	Monument	FIELD SYSTEM, TRACKWAY, RING DITCH, RECTANGULAR ENCLOSURE	Bronze Age	Undated ring ditch, field system, enclosure and trackway	625607	332140	TG 256 321	
700	3052	Monument	RING DITCH(es), ROUND BARROW?	Bronze Age	Cropmarks of a probable Bronze Age ring ditch	605616	318510	TG 0561 1851	
701	3053	Monument	RING DITCH(es), ROUND BARROW, PIT(s), GRAVE?	Bronze Age	Cropmarks of three probable Bronze Age round barrows	605266	318671	TG 0526 1867	YES
702	31474	Find Spot	FINDSPOT(s)	Bronze Age	Bronze Age copper alloy axehead	625365	330507	TG 25 30	
703	36755	Monument	RING DITCH(es), CURVILINEAR ENCLOSURE, ROUND BARROW	Bronze Age	Site of probable Bronze Age round barrow at Crostwight	633238	329801	TG 3323 2980	
704	38679	Monument	RING DITCH(es), ROUND BARROW	Bronze Age	Cropmarks of probable Bronze Age round barrow	635470	332694	TG 35470 32694	
705	38691	Monument	RING DITCH(es), ROUND BARROW	Bronze Age	Cropmarks of probable Bronze Age ring ditch	636321	331418	TG 36321 31418	
706	38704	Monument	RING DITCH(es), ROUND BARROW	Bronze Age	Probable Bronze Age ring ditch	636053	329734	TG 36053 29734	
707	38729	Monument	RING DITCH(es), ROUND BARROW	Bronze Age	Cropmarks of probable Bronze Age ring ditch	637216	330231	TG 37216 30231	YES
708	38731	Monument	RING DITCH(es), ROUND BARROW	Bronze Age	Cropmarks of probable Bronze Age ring ditch	637533	330012	TG 37533 30012	YES
709	38735	Monument	RING DITCH(es), ROUND BARROW	Bronze Age	Cropmark of probable Bronze Age ring ditch	637690	330008	TG 37690 30008	YES
710	38736	Monument	RING DITCH(es), ROUND BARROW, PIT(s), GRAVE	Bronze Age	Cropmarks of probable Bronze Age round barrow	637772	330100	TG 37772 30100	YES
711	38767	Monument	RING DITCH(es), ROUND BARROW	Bronze Age	Cropmarks of undated ring ditch	637838	330440	TG 37838 30440	
712	38768	Monument	RING DITCH(es), ROUND BARROW	Bronze Age	Cropmarks of possible Bronze Age ring ditch	637974	330175	TG 37974 30175	YES
713	38771	Monument	RING DITCH(es), ROUND BARROW	Bronze Age	Cropmarks of undated ring ditch	638413	330757	TG 38413 30757	
714	38774	Monument	RING DITCH(es), ROUND BARROW	Bronze Age	Cropmarks of probable Bronze Age ring ditch	638494	330310	TG 38494 30310	YES
715	38775	Monument	RING DITCH(es), ROUND BARROW	Bronze Age	Cropmarks of probable Bronze Age ring ditch	638655	330143	TG 38655 30143	YES
716	38779	Monument	RING DITCH(es), ROUND BARROW	Bronze Age	Cropmarks of possible Bronze Age ring ditch	639162	330219	TG 39162 30219	YES
717	38874	Monument	RING DITCH(es), ROUND BARROW, PIT(s)	Bronze Age	Cropmarks of probable Bronze Age ring ditch	632502	331249	TG 32502 31249	YES
718	38994	Monument	RING DITCH(es), ROUND BARROW	Bronze Age	Ring ditch	633693	334555	TG 33693 34555	
719	39006	Monument	ENCLOSURE, RING DITCH(es), RING BANK	Bronze Age	Undated ring bank or ditch	630916	331848	TG 30916 31848	YES
720	39008	Monument	RING DITCH(es), ROUND BARROW	Bronze Age	Possible Bronze Age ring ditch	630589	332719	TG 30589 32719	
721	39120	Monument	RING DITCH(es), ROUND BARROW, DITCH	Bronze Age	Ring ditch	633134	333519	TG 33134 33519	YES
722	39132	Monument	RING DITCH(es), ROUND BARROW	Bronze Age	Ring ditch	633456	333776	TG 33456 33776	YES
723	39163	Monument	RING DITCH(es), ROUND BARROW	Bronze Age	Ring ditch	634220	332916	TG 34220 32916	YES
724	39206	Monument	RING DITCH(es), ROUND BARROW	Bronze Age	Cropmarks of possible Bronze Age ring ditches	634178	331732	TG 34178 31732	
725	39208	Monument	RING DITCH(es), ROUND BARROW	Bronze Age	Ring ditch	632318	332570	TG 32318 32570	YES
726	27238	Monument	RING DITCH(es), ROUND BARROW, ROUND HOUSE (DOMESTIC)	Bronze Age	Cropmarks of incomplete possible Bronze Age ring ditch, barrow or round house	633601	331798	TG 33601 31798	YES
727	27235	Monument	RING DITCH(es), ROUND BARROW, ROUND HOUSE (DOMESTIC)	Bronze Age	Cropmark of incomplete possible Bronze Age ring ditch, barrow or roundhouse	633622	331624	TG 33622 31624	
728	27234	Monument	RING DITCH(es), ROUND BARROW, ROUND HOUSE (DOMESTIC)	Bronze Age	Cropmark of possible Bronze Age ring ditch, round barrow or round house	633435	331149	TG 33435 31149	
729	27232	Monument	RING DITCH(es), OVAL ENCLOSURE, ROUND BARROW?	Bronze Age	Cropmarks of possible Bronze Age ring ditch or oval enclosure	633565	331424	TG 33565 31424	
730	27240	Monument	ENCLOSURE(s), TRAPEZOIDAL ENCLOSURE(s), DITCH(es), SETTLEMENT?, ROUND HOUSE (DOMESTIC)?, RING DITCH(es)?	Bronze Age	Cropmarks of possible late prehistoric enclosure complex	633095	330732	TG 33095 30732	YES
731	27253	Monument	RING DITCH(es), ROUND BARROW?, STACK STAND?	Bronze Age	Ring ditch	634544	333367	TG 34544 33367	

RHDHVNo	PrefRef	MonRecordT	MonTypes	Period	Name	Easting	Northing	GridRef	Within PDS 1
732	50635	Monument	ROUND BARROW?, MOUND	Bronze Age	Cropmarks of possible Bronze Age round barrow	605252	319081	TG 05252 19081	
733	50634	Monument	ROUND BARROW?, MOUND?, RING BANK?	Bronze Age	Earthworks of possible Bronze Age round barrow	605345	318892	TG 05345 18892	
734	50639	Monument	BARROW CEMETERY	Bronze Age	Bronze Age round barrow cemetery	605190	318836	TG 05190 18836	YES
735	50641	Monument	RING DITCH(es), ROUND BARROW?	Bronze Age	Cropmarks of possible ring ditch	605598	318650	TG 05598 18650	YES
736	55788	Monument	BARROW CEMETERY	Bronze Age	Bronze Age barrow cemetery	638192	330380	TG 3819 3038	YES
737	6904	Monument	ROUND BARROW, RING DITCH(es), CURVILINEAR ENCLOSURE(s), ANNEXE ENCLOSURE(s)	Bronze Age	Ring ditch	634427	333589	TG 3442 3358	
738	7278	Find Spot	FINDSPOT	Bronze Age	Bronze Age stone axe-hammer	593340	312147	TF 9334 1214	
739	7388	Find Spot	FINDSPOT	Bronze Age	Bronze Age metal find	615817	326463	TG 158 264	
740		Monument	RING DITCH, BARROW?	Bronze Age	Cropmark of a ring ditch	605334	319956	TG 0533 1995	YES
741	18519	Find Spot	FINDSPOT	Bronze Age	Bronze Age sword fragment	639020	330520	TG 3902 3052	YES
742	33370	Find Spot	FINDSPOT	Bronze Age	Bronze Age sword	590900	309800	TF 90 09	YES
743	34500	Find Spot	FINDSPOT	Bronze Age	Early Bronze Age axehead, Happisburgh beach	638920	330710	TG 3892 3071	
744	7346	Find Spot	FINDSPOT	Bronze Age	Bronze Age stone find	614229	325358	TG 1422 2535	
745	38713	Monument	PIT(s), PIT ALIGNMENT, BOUNDARY	Early Bronze Age to Late Iron Age	Possible Bronze Age or Iron Age pit alignment	635663	329796	TG 35663 29796	
746	39053	Monument	TRACKWAY(s), ROAD	Early Bronze Age to Late Iron Age	Undated road or trackway	630434	333482	TG 30434 33482	YES
747	27243	Monument	DITCH(es), BOUNDARY DITCH(es), FIELD SYSTEM?, ENCLOSURE	Early Bronze Age to Late Iron Age	Cropmarks of possible Bronze Age or Iron Age boundary ditch and multi-period enclosures	632842	330750	TG 32842 30750	YES
748	6914	Monument	RING DITCH(es), ROUND BARROW, BARROW CEMETERY, SQUARE ENCLOSURE, SQUARE BARROW, PIT, GRAVE	Early Bronze Age to Late Iron Age	Probable Bronze Age barrow cemetery	633770	333999	TG 33770 33999	YES
749	13101	Monument	ENCLOSURE(s), TRAPEZOIDAL ENCLOSURE(s), RECTILINEAR ENCLOSURE(s), POLYGONAL ENCLOSURE(s), DITCH	Early Bronze Age to Roman	Cropmarks of undated enclosures and linear ditches	633570	332023	TG 3357 3202	
750	30305	Monument	SITE, LINEAR FEATURE, RING DITCH, ENCLOSURE	Early Bronze Age to Roman	Cropmarks of a ring ditch and rectangular enclosure	606063	320617	TG 0606 2061	
751	50873	Monument	DITCH(es), FIELD BOUNDARY(ies)	Early Bronze Age to Roman	Cropmarks of field boundaries of unknown, but possibly late prehistoric to Roman date	604966	319086	TG 04966 19086	
752	50875	Monument	DITCH(es), FIELD BOUNDARY(ies), TRACKWAY(s)	Early Bronze Age to Roman	Cropmarks of trackways and field boundaries of possible late prehistoric to Roman	603266	317748	TG 03266 17748	
753	50877	Monument	DITCH(es), TRACKWAY(s)	Early Bronze Age to Roman	Cropmarks of trackway of possible late prehistoric to Roman date	603224	317330	TG 03224 17330	YES
754	6969	Monument	PIT(s), POST HOLE?, BUILDING, POST HOLE,	Early Bronze Age to Late Saxon	Possible Early Bronze Age pit, Iron Age and Roman pits, Late Saxon timber building	633235	331652	TG 3323 3165	YES
755	18530	Monument	BARROW, MOUND(s), DITCH(es), MOTTE	Early Bronze Age to Medieval	Undated artificial mound	620066	328754	TG 200 287	
756	58439	Find Spot	FINDSPOT(s)	Early Bronze Age to Medieval	Early Bronze Age copper alloy flat axehead and Early Saxon brooch	626231	332180	TG 26 32	
757	31774	Find Spot	FINDSPOT(s)	Early Bronze Age to Medieval	Multi-period metal finds	605795	320528	TG 05 20	YES
758	16014	Monument	DITCH, RING DITCH(es), POST MILL, WINDMILL, ROUND BARROW, ARCHERY BUTTS?, ENCLOSURE(s), DITCH, EXTRACTIVE PIT(s), PIT	Early Bronze Age to Post Medieval	Ring ditches and undated features	633906	333468	TG 3390 3346	YES
759	31813	Find Spot	FINDSPOT(s)	Early Bronze Age to Post Medieval	Multi-period metal finds	605987	320458	Not displayed	YES
760	32258	Find Spot	FINDSPOT(s)	Early Bronze Age to Post Medieval	Multi-period finds	591943	309494	Not displayed	YES
761	44374	Find Spot	FINDSPOT(s)	Early Bronze Age to Post Medieval	Multi-period finds	598955	315078	TF 98 15	

RHDHVNo	PrefRef	MonRecordT	MonTypes	Period	Name	Easting	Northing	GridRef	Within PDS 1
762	37987	Monument	CREMATION CEMETERY, CREMATION, PIT(s), POST HOLE, DITCH, ENCLOSURE, FIELD SYSTEM(s), FINDSPOT(s)	Early Bronze Age to Post Medieval	Bronze Age cremation cemetery, Iron Age pits and multi-period finds	625878	331735	TG 258 317	YES
763	50874	Monument	ROUND BARROW?, RING DITCH(es)?, RING DITCH, STACK STAND?, ROUND HOUSE (DOMESTIC)?	Early Bronze Age to Post Medieval	Cropmark ring ditch of unknown date	604557	317928	TG 04557 17928	
764	58929	Find Spot	FINDSPOT(s)	Early Bronze Age to Post Medieval	Roman and post-medieval finds	606175	320768	TG 06 20	
765	29841	Find Spot	FINDSPOT(s)	Early Bronze Age to Post Medieval	Multi-period metal finds	614550	325000	TG 14 25	YES
766	37268	Find Spot	FINDSPOT(s)	Beaker to Post Medieval	Bronze Age and medieval or post medieval finds	612170	323888	TG 12 23	
767	25696	Find Spot	FINDSPOT(s)	Middle Bronze Age to Post Medieval	Bronze Age and medieval/post-medieval metal finds	608369	324094	TG 08 24	
768	39361	Find Spot	FINDSPOT(s)	Middle Bronze Age to Post Medieval	Multi-period finds	595088	313399	TF 95 13	
769	49050	Find Spot	FINDSPOT(s)	Middle Bronze Age to Post Medieval	Multi-period finds	616729	325863	TG 16 25	YES
770	29753	Monument	FIELD SYSTEM, TRACKWAY(s), RECTILINEAR ENCLOSURE(s), SETTLEMENT?	Late Bronze Age	Cropmarks of a possible Late Bronze Age rectilinear enclosure and trackway	633479	331460	TG 3347 3146	YES
771	7028	Monument	HEARTH	Late Bronze Age to Early Iron Age	Late Bronze Age or Early Iron Age hearth, medieval to post medieval pottery sherds	632662	331267	TG 326 312	
772	14940	Monument	PIT, SETTLEMENT	Late Bronze Age to Late Iron Age	Late Bronze and Early Iron Age settlement	620698	329447	TG 206 294	
773	31765	Find Spot	FINDSPOT(s)	Late Bronze Age to Post Medieval	Multi-period finds scatter	606245	319836	TG 06 19	
774	50007	Find Spot	FINDSPOT(s)	Late Bronze Age to Post Medieval	Multi-period findspot	599806	314648	TF 99 14	
775	52679	Find Spot	FINDSPOT(s)	Late Bronze Age to Post Medieval	Medieval buckle and shilling of Elizabeth I	600310	314847	TG 00 14	YES
776	56476	Find Spot	FINDSPOT(s)	Late Bronze Age to Modern	Multi-period finds.	606320	320359	Not displayed	YES
777	2990	Find Spot	FINDSPOT	Iron Age	Iron Age horse bit	603092	316224	TG 0309 1622	
778	39042	Monument	DITCH(es), ENCLOSURE(s), BOUNDARY DITCH	Iron Age	Prehistoric ditch and enclosures	630780	332986	TG 30780 32986	
779	53197	Find Spot	FINDSPOT	Iron Age	Iron Age gold stater	632955	331669	TG 32 31	
780	37086	Find Spot	FINDSPOT(s)	Early Iron Age to Roman	Iron Age or Roman brooch and copper alloy object	604129	316408	TG 04 16	
781	38584	Monument	ENCLOSURE(s), RECTANGULAR ENCLOSURE(s), DITCH, FIELD BOUNDARY, TRACKWAY(s), FIELD SYSTEM(s)	Early Iron Age to Roman	Iron Age to Roman and undated enclosures, trackways and field system	639715	328982	TG 3971 2898	
782	38707	Monument	ENCLOSURE(s), RECTILINEAR ENCLOSURE, TRACKWAY, FARMSTEAD	Early Iron Age to Roman	Possible Iron Age or Roman farmstead	635846	329709	TG 35846 29709	YES
783	38716	Monument	TRACKWAY, DITCH	Early Iron Age to Roman	Probable Iron Age or Roman trackway	636444	329894	TG 36444 29894	YES
784	38730	Monument	TRACKWAY, FIELD SYSTEM, DITCH(es), FIELD BOUNDARY, ENCLOSURE, RING DITCH(es), ROUND HOUSE (DOMESTIC), SETTLEMENT, FARMSTEAD	Early Iron Age to Roman	Cropmarks of Iron Age to Roman trackway, field system and possible farmstead	637185	329993	TG 37185 29993	
785	38733	Monument	RECTILINEAR ENCLOSURE(s)	Early Iron Age to Roman	Possible Iron Age to Roman enclosures	636692	329804	TG 36692 29804	YES
786	38744	Monument	FARMSTEAD, RECTILINEAR ENCLOSURE, ENCLOSURE, FIELD SYSTEM, DITCH(es), FIELD BOUNDARY, TRACKWAY	Early Iron Age to Roman	Cropmarks of Iron Age to Roman farmstead and field system	638792	329717	TG 38792 29717	YES
787	38745	Monument	DITCH, TRACKWAY, DITCH, TRACKWAY	Early Iron Age to Roman	Cropmarks of possible Iron Age to Roman trackway and ditches	639175	329626	TG 39175 29626	
788	38764	Monument	CURVILINEAR ENCLOSURE(s), ENCLOSURE(s), DITCH(es), FIELD BOUNDARY(ies), TRACKWAY(s),	Early Iron Age to Roman	Cropmarks of undated enclosures, ditches, field boundaries and a possible trackway	636152	330356	TG 36152 30356	YES
789	38861	Monument	RECTILINEAR ENCLOSURE(s), PIT(s)	Early Iron Age to Roman	Cropmarks of an undated incomplete rectilinear enclosure and pit, south of Primrose Farm	633661	330682	TG 33661 30682	YES

RHDHVNo	PrefRef	MonRecordT	MonTypes	Period	Name	Easting	Northing	GridRef	Within PDS 1
790	39016	Monument	ENCLOSURE, FARMSTEAD, TRACKWAY	Early Iron Age to Roman	Site of Iron Age to Roman farmstead	630858	332548	TG 30858 32548	YES
791	39032	Monument	FIELD SYSTEM(s), TRACKWAY(s)	Early Iron Age to Roman	Cropmarks of probable Iron Age field system	631999	331493	TG 31999 31493	YES
792	39041	Monument	ENCLOSURE(s), RECTILINEAR ENCLOSURE, DITCH	Early Iron Age to Roman	Cropmarks of undated incomplete rectilinear enclosure	632398	331198	TG 32398 31198	YES
793	39114	Monument	ENCLOSURE(s), RECTILINEAR ENCLOSURE(s)	Early Iron Age to Roman	Possible Iron Age enclosure	632841	333366	TG 32841 33366	
794	39223	Monument	ENCLOSURE(s), POLYGONAL ENCLOSURE(s)	Early Iron Age to Roman	Cropmarks of possible undated polygonal enclosure	633760	332002	TG 33760 32002	YES
795	7014	Monument	ENCLOSURE, RECTILINEAR ENCLOSURE, FIELD SYSTEM(s), COAXIAL FIELD SYSTEM, DITCH, TRACKWAY(s), FIELD BOUNDARY	Early Iron Age to Roman	Cropmarks of Iron Age to Roman rectilinear enclosure complex and field system	632432	331286	TG 32432 31286	
796	31450	Find Spot	FINDSPOT(s)	Early Iron Age to Roman	Iron Age and Roman coin hoard	601361	315137	Not displayed	YES
797	34673	Find Spot	FINDSPOT(s)	Early Iron Age to Roman	Iron Age coin and Roman pot	589080	309910	Not displayed	
798	34831	Find Spot	FINDSPOT(s)	Early Iron Age to Roman	Roman metal find	631291	331416	TG 31 31	YES
799	39212	Monument	FIELD SYSTEM, COAXIAL FIELD SYSTEM, TRACKWAY, SETTLEMENT, FARMSTEAD, FIELD SYSTEM?	Early Iron Age to Early Saxon	Cropmarks of possible Iron Age to Roman field system and farmstead	633150	332520	TG 33150 32520	
800	33818	Find Spot	FINDSPOT(s)	Early Iron Age to Medieval	Iron Age brooch, Roman coins, medieval objects	607786	324252	TG 07 24	YES
801	39729	Find Spot	FINDSPOT(s)	Early Iron Age to Medieval	Iron Age strap fitting/harness mount and medieval artefacts	635724	332421	TG 35 32	
802	38760	Monument	DITCH(es), TRACKWAY(s), ENCLOSURE(s), FIELD BOUNDARY	Early Iron Age to Medieval	Undated enclosure, ditch and possible trackway	635233	330186	TG 35233 30186	YES
803	38840	Monument	RECTILINEAR ENCLOSURE(s), ENCLOSURE(s), FIELD SYSTEM(s), TRACKWAY(s)	Early Iron Age to Medieval	Undated field system	633421	330225	TG 33421 30225	
804	38865	Monument	TRACKWAY(s), DITCH, FIELD BOUNDARY	Early Iron Age to Medieval	Cropmarks of undated trackway and ditches	632944	330359	TG 32944 30359	
805	24165	Find Spot	FINDSPOT(s)	Early Iron Age to Post Medieval	Multi-period finds	639085	329280	TG 39 29	
806	21774	Monument	SITE, LINEAR FEATURE, RING DITCH, FIELD BOUNDARY(ies), ENCLOSURE, DITCH(es), FIELD SYSTEM(s), PIT(s), STRUCTURE(s)	Early Iron Age to Post Medieval	Undated field systems and ditches	635613	329781	TG 35613 29781	YES
807	21835	Monument	FIELD SYSTEM(s), TRACKWAY, TRAPEZOIDAL ENCLOSURE(s), ENCLOSURE, RECTILINEAR ENCLOSURE, FIELD BOUNDARY, SQUARE ENCLOSURE, DITCH, PIT, FIELD(s)	Early Iron Age to Post Medieval	Cropmarks of probable Iron Age to Roman and medieval to post medieval features	635016	330713	TG 35016 30713	
808	25690	Find Spot	FINDSPOT	Early Iron Age to Post Medieval	Multi-period metal objects, coins and pottery sherds	603920	318283	Not displayed	
809	29223	Find Spot	FINDSPOT(s)	Early Iron Age to Post Medieval	Multi-period pottery	592603	311636	TF 92 11	
810	29487	Find Spot	FINDSPOT(s)	Early Iron Age to Post Medieval	Multi-period pottery finds	606506	319599	TG 0650 1959	YES
811	2999	Monument	FIELD SYSTEM, FIELD BOUNDARY(ies), TRACKWAY, DITCH	Early Iron Age to Post Medieval	Medieval to post medieval field boundaries and other cropmarks	604658	317962	TG 0465 1796	YES
812	3150	Monument	FINDSPOT(s), MOAT?, ENCLOSURE(s), FIELD BOUNDARY	Early Iron Age to Post Medieval	Site of probable medieval moat and associated enclosure and multi-period finds	608452	323918	TG 08 23	YES
813	31689	Find Spot	FINDSPOT(s)	Early Iron Age to Post Medieval	Multi-period finds scatter	591043	309542	Not displayed	YES
814	36495	Monument	LINEAR FEATURE, PIT, RING DITCH, TRACKWAY(s), FIELD SYSTEM(s), FIELD BOUNDARY(ies), DITCH(es)	Early Iron Age to Post Medieval	Cropmarks of possible Iron Age/Roman and medieval/post medieval field systems	638674	330182	TG 3867 3018	YES
815	35972	Find Spot	FINDSPOT	Early Iron Age to Post Medieval	Multi-period metal finds	593931	312037	Not displayed	

RHDHVNo	PrefRef	MonRecordT	MonTypes	Period	Name	Easting	Northing	GridRef	Within PDS 1
816	38710	Monument	DITCH(es), FIELD BOUNDARY(ies), ENCLOSURE(s), RECTILINEAR ENCLOSURE(s)	Early Iron Age to Post Medieval	Multi-period ditches, boundaries and enclosures	635553	329423	TG 35553 29423	YES
817	38711	Monument	DITCH(es), FIELD BOUNDARY(ies), LINEAR FEATURE, ENCLOSURE(S), TRACKWAY(s)	Early Iron Age to Post Medieval	Undated and multi-period enclosures, field boundaries and ditches	635958	329672	TG 35958 29672	YES
818	38739	Monument	DITCH, FIELD BOUNDARY(ies), FIELD SYSTEM(s), TRACKWAY	Early Iron Age to Post Medieval	Cropmarks of possible Iron Age to Roman and post medieval field boundaries	637689	329923	TG 37689 29923	
819	38742	Monument	DITCH(es), FIELD BOUNDARY(ies), TRACKWAY(s)	Early Iron Age to Post Medieval	Cropmarks of possible Iron Age to Roman and medieval to post medieval ditches, field boundaries and trackways	638402	329741	TG 38402 29741	YES
820	38746	Monument	DITCH(es), FIELD BOUNDARY, FIELD SYSTEM, ENCLOSURE(s), RECTILINEAR ENCLOSURE	Early Iron Age to Post Medieval	Cropmarks of multi-period field systems and ditches	639190	329440	TG 39190 29440	
821	38846	Monument	TRACKWAY, ROAD, DITCH(es), FIELD BOUNDARY	Early Iron Age to Post Medieval	Cropmark of possible Iron Age/Roman or medieval/post medieval trackway and ditches	634732	331026	TG 34732 31026	YES
822	27237	Monument	DITCH, FIELD SYSTEM, FIELD BOUNDARY(ies), TRACKWAY, RING DITCH?, CIRCULAR ENCLOSURE, FIELD SYSTEM?	Early Iron Age to Post Medieval	Cropmarks of multi-period field systems, enclosure and ditches	633186	331318	TG 33186 31318	
823	45240	Monument	FIELD SYSTEM(s), FIELD BOUNDARY(ies), DITCH(es)	Early Iron Age to Post Medieval	Site of field system, possibly of Iron Age to Roman date, at Crostwight	633542	329670	TG 3354 2967	
824	38020	Monument	LINEAR FEATURE, ROUND HOUSE (DOMESTIC)?, POND?, FINDSPOT	Early Iron Age to Post Medieval	Possible Iron Age/Roman round house, Bacton to King's Lynn Transco Pipeline	632894	333902	TG 32894 33902	
825	50872	Monument	DITCH(es), FIELD BOUNDARY(ies), TRACKWAY(s), RECTILINEAR ENCLOSURE(s)?, FIELD SYSTEM(s)?	Early Iron Age to Post Medieval	Cropmarks of field boundaries and enclosures of unknown, but possibly late prehistoric to Roman date	604072	318810	TG 04072 18810	YES
826	51498	Find Spot	FINDSPOT(s)	Early Iron Age to Post Medieval	Multi-period finds	637071	330236	TG 37 30	YES
827	56756	Find Spot	FINDSPOT(s)	Early Iron Age to Post Medieval	Multi-period finds	623726	330638	TG 23 30	YES
828	16015	Monument	TRACKWAY, LINEAR FEATURE, FIELD BOUNDARY, ROAD(s), DITCH(es), FIELD SYSTEM(s), PIT, COAXIAL FIELD SYSTEM, GRUBENHAUS, SETTLEMENT	Early Iron Age to Modern	Cropmarks of undated field systems, ditches, trackways, pits and possible grubenhauser	638747	330405	TG 3874 3040	
829	36409	Monument	RECTILINEAR ENCLOSURE(s), LINEAR FEATURE, TRACKWAY(s), FIELD SYSTEM(s), RING DITCH, CIRCULAR ENCLOSURE?	Late Iron Age to Roman	Undated cropmarks	613648	325352	TG 1364 2535	
830	31566	Find Spot	FINDSPOT(s)	Late Iron Age to Medieval	Iron Age brooch and medieval coin	606728	321290	TG 06 21	
831	56541	Find Spot	FINDSPOT(s)	Late Iron Age to Post Medieval	Multi-period finds	623710	330835	TG 23 30	
832	57226	Find Spot	FINDSPOT(s)	Late Iron Age to Post Medieval	Multi-period finds	595322	313780	TF 95 13	YES
833	56918	Find Spot	FINDSPOT(s)	Late Iron Age to Post Medieval	Late Iron Age, medieval and post-medieval finds	634030	331835	TG 34 31	
834	15912	Monument	LINEAR FEATURE, CURVILINEAR ENCLOSURE, SQUARE ENCLOSURE(s), DITCH	Roman	Cropmarks of undated square enclosure and linear and curvilinear ditches	634856	331597	TG 3485 3159	
835	24766	Monument	SETTLEMENT	Roman	Site of Roman settlement and multi-period finds	591314	312113	TF 91 12	YES
836	21775	Monument	SITE, TRACKWAY(s), FIELD SYSTEM, DITCH, COAXIAL FIELD SYSTEM	Roman	Undated field system and trackway	635589	330238	TG 3558 3023	
837	21849	Monument	FORT, DOUBLE DITCHED ENCLOSURE, ENCLOSURE, DITCH, VICUS, ROAD, TRACKWAY	Roman	Probable Roman fort and associated cropmark features	614371	324872	TG 14 24	
838	22170	Find Spot	FINDSPOT	Roman	Roman coins	595266	312270	TF 9526 1227	
839	22958	Monument	SITE, WALL, TEMPLE?, RECTANGULAR ENCLOSURE(s), STRUCTURE, BUILDING	Roman	Undated building or enclosure	633796	333742	TG 33796 33742	

RHDHVNo	PrefRef	MonRecordT	MonTypes	Period	Name	Easting	Northing	GridRef	Within PDS 1
840	23307	Find Spot	FINDSPOT	Roman	Roman pottery finds	619436	329147	TG 1943 2914	YES
841	25566	Monument	SETTLEMENT	Roman	Site of Roman settlement and multi-period finds	590672	311874	TF 9067 1187	YES
842	2825	Find Spot	FINDSPOT	Roman	Roman quern	597642	315284	TF 9764 1528	
843	30976	Find Spot	FINDSPOT	Roman	Roman metal find, Park Side	611469	324263	TG 11 24	
844	36072	Monument	RECTILINEAR ENCLOSURE, LINEAR FEATURE, FIELD SYSTEM	Roman	Rectilinear enclosure	618042	328349	TG 1804 2834	
845	38734	Monument	ENCLOSURE(s), RECTILINEAR ENCLOSURE	Roman	Probable Roman enclosure	636813	329810	TG 36813 29810	YES
846	38866	Monument	RECTILINEAR ENCLOSURE(s), DITCH, ENCLOSURE, FARMSTEAD	Roman	Cropmarks of probable Roman enclosure/farmstead	632542	330891	TG 32542 30891	YES
847	39097	Monument	FIELD SYSTEM(s), DITCH, FIELD BOUNDARIES(ies)	Roman	Roman field system	632414	333191	TG 32414 33191	YES
848	39110	Monument	ENCLOSURE(s), RECTANGULAR ENCLOSURE(s), TRACKWAY(s), DITCH(es), FIELD BOUNDARY(ies), FIELD SYSTEM(s)	Roman	Roman trackway	632861	333395	TG 32861 33395	YES
849	39204	Monument	DITCH, ENCLOSURE, ENCLOSURE?	Roman	Possible Roman enclosure	633743	333100	TG 33743 33100	YES
850	39217	Monument	DITCH(es), FIELD BOUNDARY	Roman	Roman field boundaries	632663	332778	TG 32663 32778	
851	39226	Monument	DITCH(es), ENCLOSURE,(s) FIELD(s), FIELD SYSTEM(s), TRACKWAY(s),	Roman	Cropmarks of undated or possibly Roman field boundary ditches and possible trackway	632865	331907	TG 32865 31907	
852	39230	Monument	DITCH(es), TRACKWAY(s)	Roman	Cropmarks of possible Roman trackways and ditches	633300	332085	TG 33300 32085	YES
853	27228	Monument	DITCH(es), FIELD BOUNDARY(ies), FIELD SYSTEM(s),	Roman	Cropmarks of undated by possibly Roman field system	633946	332046	TG 33946 32046	YES
854	27242	Monument	FIELD SYSTEM(s), TRAPEZOIDAL ENCLOSURE(s), DITCH(es), FARMSTEAD?, TRACKWAY(s)?, PIT(s)	Roman	Cropmarks of undated but possible Roman field system	632660	330733	TG 32660 30733	
855	27279	Monument	BANK(s) (EARTHWORK(s)), FIELD BOUNDARY(ies)	Roman	Roman field boundary	632050	333404	TG 32050 33404	YES
856	4604	Find Spot	FINDSPOT	Roman	Roman coin from north of Mona Hall Farm	589234	309661	TF 892 096	
857	50797	Monument	FIELD BOUNDARY(ies), DITCH(es), TRACKWAY(s)? FIELD SYSTEM(s)	Roman	Cropmark field boundaries of unknown date	605362	319784	TG 05362 19784	
858	53873	Find Spot	FINDSPOT	Roman	1 Roman coin	632245	333083	TG 32 33	YES
859	57225	Find Spot	FINDSPOT	Roman	Roman coin hoard	594822	313483	Not displayed	
860	60326	Find Spot	FINDSPOT	Roman		639766	329871	TG 39 29	
861	11192	Find Spot	FINDSPOT	Roman	Roman coin found in a fish	634263	334428	TG 3426 3442	
862	21008	Find Spot	FINDSPOT	Roman	Roman coin of emperor Hadrian	601943	316171	TG 01 16	
863	22050	Find Spot	FINDSPOT	Roman	Roman metal find	628200	332145	TG 28 32	
864	25794	Find Spot	FINDSPOT	Roman	Roman coin	598760	314873	TF 9876 1487	
865	34833	Find Spot	FINDSPOT	Roman	Roman metal find	632410	333010	TG 32 33	YES
866	39912	Find Spot	FINDSPOT	Roman	Roman brooch	589835	310938	TF 89 10	
867	39987	Find Spot	FINDSPOT	Roman	Roman metal find	626915	330816	TG 26 30	
868	51559	Find Spot	FINDSPOT	Roman	Romano-British brooch	601875	314696	TG 01 14	
869	55820	Find Spot	FINDSPOT	Roman	Roman coin	609030	324040	TG 09 24	
870	6840	Find Spot	FINDSPOT	Roman	Roman metal find	628463	330932	TG 2846 3093	
871	6975	Find Spot	FINDSPOT	Roman	Roman pottery sherds	633191	331554	TG 3319 3155	
872	7047	Find Spot	FINDSPOT	Roman	Roman pottery sherds	633760	332020	TG 3376 3202	
873	7385	Monument	BUILDING	Roman	Possible Roman buildings at gravel pit by Ingworth Bridge	619290	329180	TG 1929 2918	
874	31081	Find Spot	FINDSPOT	Roman to Medieval	Multi-period metal finds, Rabbit Burrows/Footpath, Night Pasture/Godwins	593337	310856	TF 93 10	
875	37212	Find Spot	FINDSPOT(s)	Roman to Medieval	Roman coin and multi-period pottery sherds	625390	330307	TG 25 30	

RHDHVNo	PrefRef	MonRecordT	MonTypes	Period	Name	Easting	Northing	GridRef	Within PDS 1
876	39569	Find Spot	FINDSPOT(s)	Roman to Medieval	Roman and Medieval finds	622399	330800	TG 22 30	
877	39571	Find Spot	FINDSPOT(s)	Roman to Medieval	Roman pottery finds	624913	331355	TG 24 31	
878	38765	Monument	DITCH(es), FIELD BOUNDARY(ies), TRACKWAY(s)	Roman to Medieval	Cropmarks of undated field boundaries, ditches and trackway	636019	330666	TG 36019 30666	
879	38848	Monument	COAXIAL FIELD SYSTEM(s), DITCH, TRACKWAY, FIELD SYSTEM(s)	Roman to Medieval	Cropmarks of a possible Roman or medieval coaxial field system	634287	331090	TG 34287 31090	
880	39009	Monument	DITCH(es), FIELD BOUNDARY(ies), FIELD SYSTEM	Roman to Medieval	Undated field system and boundary ditches	630267	332606	TG 30267 32606	YES
881	39017	Monument	DITCH(es), FIELD BOUNDARY(ies), FIELD SYSTEM(s), TRACKWAY(s), PIT	Roman to Medieval	Undated field system	630938	332461	TG 30938 32461	YES
882	39029	Monument	FIELD SYSTEM(s)	Roman to Medieval	Undated field system	631939	332262	TG 31939 32262	
883	39096	Monument	DITCH(s), FIELD BOUNDARY(ies), FIELD SYSTEM(s)	Roman to Medieval	Undated field boundary	631550	332822	TG 31550 32822	
884	51678	Find Spot	FINDSPOT(s)	Roman to Medieval	Roman, Saxon and Medieval finds	593412	311086	TF 93 11	
885	56483	Find Spot	FINDSPOT(s)	Roman to Medieval	Roman and medieval finds	606458	320973	TG 06 20	
886	61160	Find Spot	FINDSPOT(s)	Roman to Medieval	Roman and medieval finds	595337	313021	TF 95 13	
887	7280	Find Spot	FINDSPOT(s)	Roman to Medieval	Roman and medieval pottery sherds	594570	313192	TF 945 131	
888	28967	Find Spot	FINDSPOT(s)	Roman to Medieval	Roman and medieval metal finds	600778	315329	TG 00 15	
889	29813	Find Spot	FINDSPOT(s)	Roman to Medieval	Multi-period metal finds	613100	323850	TG 13 23	YES
890	25022	Find Spot	FINDSPOT(s)	Roman to Post Medieval	Multi - period finds	633864	333714	TG 33 33	
891	29219	Find Spot	FINDSPOT(s)	Roman to Post Medieval	Roman and post medieval pottery	591785	311973	TF 9178 1197	YES
892	29237	Find Spot	FINDSPOT(s)	Roman to Post Medieval	Multi-period pottery	594913	314263	TF 9491 1426	YES
893	30424	Monument	SETTLEMENT?, FINDSPOT	Roman to Post Medieval	Possible Roman settlement	591523	311253	TF 91 11	YES
894	30977	Find Spot	FINDSPOT(s)	Roman to Post Medieval	Roman coin, medieval to post medieval objects	612041	324177	TG 12 24	YES
895	31041	Find Spot	FINDSPOT(s)	Roman to Post Medieval	Roman, medieval and post medieval finds	612200	324504	TG 12 24	YES
896	31080	Find Spot	FINDSPOT(s)	Roman to Post Medieval	Medieval metal find, Hills and Holes	593676	311584	TF 93 11	
897	3135	Find Spot	FINDSPOT(s)	Roman to Post Medieval	Roman, medieval and medieval/post-medieval findspot	608565	324438	TG 08 24	YES
898	31733	Find Spot	FINDSPOT(s)	Roman to Post Medieval	Roman and medieval to post-medieval finds	605645	320234	TG 05 20	
899	32156	Find Spot	FINDSPOT(s)	Roman to Post Medieval	Multi-period finds	631411	333336	TG 31 33	
900	32231	Monument	BUILDING(s), STRUCTURE(s), DITCH, PIT, GRUBENHAUS?, SETTLEMENT?	Roman to Post Medieval	Undated cropmarks	634989	332475	TG 3498 3247	YES
901	32259	Find Spot	FINDSPOT(s)	Roman to Post Medieval	Roman, medieval and post medieval finds	591511	309490	TF 91 09	YES
902	36630	Find Spot	FINDSPOT(s)	Roman to Post Medieval	Roman military horse harness pendant, post medieval weight	601711	315357	TG 01 15	
903	32896	Find Spot	FINDSPOT(s)	Roman to Post Medieval	Multi-period metal finds	613508	324205	TG 13 24	
904	33362	Find Spot	FINDSPOT(s)	Roman to Post Medieval	Multi-period pottery	595035	314810	TF 950 148	
905	33382	Find Spot	FINDSPOT(s)	Roman to Post Medieval	Roman to post medieval objects	608135	324426	TG 08 24	
906	34330	Find Spot	FINDSPOT(s)	Roman to Post Medieval	Middle Saxon and post-medieval coins, medieval ampulla and multi-period pottery sherds	638302	330698	Not displayed	
907	34337	Find Spot	FINDSPOT(s)	Roman to Post Medieval	Multi-period objects and pottery sherds	638344	329692	TG 38 29	YES
908	36765	Monument	TRACKWAY, LINEAR FEATURE, FIELD SYSTEM(s), DITCH(es), COAXIAL FIELD SYSTEM(s), FIELD BOUNDARY(ies)	Roman to Post Medieval	Cropmarks of undated field systems	638181	329992	TG 3818 2999	
909	37561	Find Spot	FINDSPOT(s)	Roman to Post Medieval	Multi-period metal finds	613156	323659	TG 13 23	YES
910	37717	Find Spot	FINDSPOT(s)	Roman to Post Medieval	Roman pottery sherds and post medieval metalwork	638886	329618	TG 38 29	
911	37680	Find Spot	FINDSPOT(s)	Roman to Post Medieval	Roman and post medieval metalwork	603872	316493	TG 03 16	
912	38148	Find Spot	FINDSPOT(s)	Roman to Post Medieval	Roman and Middle Saxon to post-medieval finds	623677	331320	TG 23 31	
913	38585	Monument	LINEAR FEATURE, DITCH(es), FIELD BOUNDARY(ies), FIELD SYSTEM	Roman to Post Medieval	Cropmarks of possible Roman field system and post medieval field boundaries	639781	329766	TG 3978 2976	YES
914	40250	Find Spot	FINDSPOT(s)	Roman to Post Medieval	Roman and Middle Saxon to post-medieval metal objects	633346	331372	TG 33 31	YES

RHDHVNo	PrefRef	MonRecordT	MonTypes	Period	Name	Easting	Northing	GridRef	Within PDS 1
915	38769	Monument	TRACKWAY(s), DITCH(es), FIELD BOUNDARY(ies), FIELD SYSTEM(s), COAXIAL FIELD SYSTEM(s)	Roman to Post Medieval	Cropmarks of undated trackways, ditches and field system	637963	330243	TG 37963 30243	YES
916	38778	Monument	STRUCTURE(s), BUILDING(s)	Roman to Post Medieval	Cropmark of undated square feature	638993	330278	TG 38993 30278	YES
917	39010	Monument	FIELD SYSTEM(s), TRACKWAY(s), ENCLOSURE(s), RECTILINEAR ENCLOSURE(s), SETTLEMENT(s)?, COAXIAL FIELD SYSTEM, FINDSPOT	Roman to Post Medieval	Roman or Saxon trackway, enclosure and field system	630808	333109	TG 30808 33109	YES
918	38872	Monument	ENCLOSURE(s), DOUBLE DITCHED ENCLOSURE(S), TRAPEZOIDAL ENCLOSURE(s), DITCH(es), PIT(s)	Roman to Post Medieval	Cropmarks of possible Roman enclosure and linear ditches	633060	330756	TG 33060 30756	
919	44052	Find Spot	FINDSPOT	Roman to Post Medieval	Multi-period metal finds	626693	330629	TG 26 30	
920	44363	Find Spot	FINDSPOT(s)	Roman to Post Medieval	Multi-period finds	599317	314533	Not displayed	YES
921	49076	Find Spot	FINDSPOT	Roman to Post Medieval	Multi-period finds	594559	312381	TF 94 12	
922	49809	Find Spot	FINDSPOT(s)	Roman to Post Medieval	Roman coin, Saxon brooch and post medieval buckle	638029	329653	TG 38 29	
923	49129	Find Spot	FINDSPOT(s)	Roman to Post Medieval	Multi-period finds	594595	312110	TF 94 12	
924	50104	Find Spot	FINDSPOT(s)	Roman to Post Medieval	Multi-period finds	615854	325249	TG 15 25	
925	50244	Find Spot	FINDSPOT	Roman to Post Medieval	Multi-period finds	631782	333794	TG 31 33	YES
926	51186	Find Spot	FINDSPOT(s)	Roman to Post Medieval	Romano-British pottery, medieval and post medieval finds.	633523	332086	TG 33 32	
927	50876	Monument	DITCH, TRACKWAY(s), TRACKWAY?, RECTILINEAR ENCLOSURE(s)?, DRAINAGE DITCH, STOCK ENCLOSURE?, ROAD?	Roman to Post Medieval	Earthworks of a possible droveway, stock enclosure and drainage ditches of probable medieval date	603283	317903	TG 03283 17903	
928	51393	Find Spot	FINDSPOT(s)	Roman to Post Medieval	Romano-British sherd, medieval coin and post medieval coin	602068	314561	TG 02 14	
929	51510	Find Spot	FINDSPOT(s)	Roman to Post Medieval	Romano-British, medieval and post medieval pottery	622087	329745	TG 22 29	YES
930	51676	Find Spot	FINDSPOT(s)	Roman to Post Medieval	Roman, Medieval and Post-Medieval finds	593959	312543	TF 93 12	
931	53850	Find Spot	FINDSPOT(s)	Roman to Post Medieval	Roman, medieval and post-medieval finds	621548	330895	TG 21 30	
932	54017	Find Spot	FINDSPOT(s)	Roman to Post Medieval	Roman, Late Saxon, medieval and post-medieval finds	609258	324260	Not displayed	
933	54983	Find Spot	FINDSPOT(s)	Roman to Post Medieval	Multi-period findspot	594582	311724	TF 94 11	
934	55118	Find Spot	FINDSPOT(s)	Roman to Post Medieval	Roman, medieval and post-medieval finds	637906	330388	TG 37 30	
935	55114	Find Spot	FINDSPOT(s)	Roman to Post Medieval	Romano-British, medieval and medieval/post-medieval pottery	636340	331435	TG 36 31	
936	56592	Find Spot	FINDSPOT(s)	Roman to Post Medieval	Roman coin and post-medieval unidentified metal object	633030	330595	TG 33 30	
937	57885	Find Spot	FINDSPOT(s)	Roman to Post Medieval	Roman coins and post-medieval rowel spur	623155	330658	TG 23 30	YES
938	57956	Find Spot	FINDSPOT(s)	Roman to Post Medieval	Medieval buckle	638046	330235	TG 38 30	
939	56920	Find Spot	FINDSPOT(s)	Roman to Post Medieval	Roman to post-medieval finds	600576	314662	TG 00 14	
940	58384	Find Spot	FINDSPOT(s)	Roman to Post Medieval	Roman to post-medieval finds	599148	315058	Not displayed	YES
941	59974	Find Spot	FINDSPOT(s)	Roman to Post Medieval	Roman coins, brooches, and mount	632966	330736	Not displayed	
942	60313	Find Spot	FINDSPOT(s)	Roman to Post Medieval	Roman, medieval and post-medieval finds	620036	328067	TG 20 28	
943	37683	Find Spot	FINDSPOT(s)	Roman to Post Medieval	Roman and medieval to post-medieval finds	595354	312305	TF 95 12	
944	60340	Find Spot	FINDSPOT(s)	Roman to Post Medieval	-	620602	328401	TG 20 28	
945	61111	Find Spot	FINDSPOT(s)	Roman to Post Medieval	Roman and medieval to post-medieval finds	595231	312914	TF 95 12	
946	60425	Find Spot	FINDSPOT(s)	Roman to Post Medieval	-	600603	315052	TG 00 15	YES
947	14228	Monument	ROAD(s)	Roman to Post Medieval	Cropmarks of undated, possibly Roman, road	605188	319451	TG 0518 1945	YES
948	16646	Find Spot	FINDSPOT(s)	Roman to Post Medieval	Multi-period finds	633492	331602	TG 33 31	YES
949	33094	Find Spot	FINDSPOT(s)	Roman to Post Medieval	Multi-period finds scatter	617900	327700	Not displayed	YES
950	34332	Find Spot	FINDSPOT(s)	Roman to Post Medieval	Roman and medieval pottery sherds	638700	330460	TG 38 30	
951	36772	Find Spot	FINDSPOT(s)	Roman to Post Medieval	Roman or possible post medieval plaque with bust of Serapis	634830	331720	TG 34 31	YES
952	16013	Find Spot	FINDSPOT	Roman	Roman coin	632279	333293	TG 32 33	YES

RHDHVNo	PrefRef	MonRecordT	MonTypes	Period	Name	Easting	Northing	GridRef	Within PDS 1
953	39028	Monument	DITCH, BOUNDARY DITCH, PARISH BOUNDARY, ROAD, MULTIPLE DITCH SYSTEM(s)?	Post Roman	Cropmarks of undated linear feature, possibly a medieval to post medieval road	632179	331532	TG 32179 31532	YES
954	39038	Monument	DITCH, PARISH BOUNDARY, ROAD, FIELD BOUNDARY, BOUNDARY DITCH	Post Roman	Cropmarks of a probable medieval or post medieval road and field boundaries	632424	332292	TG 32424 32292	
955	16641	Monument	FLOOR, LINEAR FEATURE, HEARTH, GRUBENHAUS, BUILDING	Early Saxon	Two Early Saxon buildings, Iron Age to post medieval pottery sherds	633117	332387	TG 331 323	
956	3000	Monument	INHUMATION(s)	Early Saxon	Undated human burials	605237	319806	TG 052 198	
957	39214	Monument	DITCH, FIELD BOUNDARY, ENCLOSURE, DITCH?, ENCLOSURE?, FIELD BOUNDARY?	Early Saxon	Cropmarks of undated but possibly Early Saxon ditches or enclosure boundaries	633050	332390	TG 33050 32390	
958	30948	Find Spot	FINDSPOT	Early Saxon	Saxon metal find	613357	324690	TG 13 24	YES
959	37457	Find Spot	FINDSPOT	Early Saxon	Saxon metal find	612920	324600	TG 12 24	YES
960	51527	Find Spot	FINDSPOT	Early Saxon	Early Saxon pyramid mount	639264	330345	TG 39 30	
961	44074	Find Spot	FINDSPOT	Early Saxon to Middle Saxon	Saxon metal find	630741	332834	TG 30 32	YES
962	7048	Find Spot	FINDSPOT(s)	Early Saxon to Medieval	Early Saxon or medieval pottery sherd	633728	332048	TG 3372 3204	YES
963	31766	Find Spot	FINDSPOT(s)	Early Saxon to Post Medieval	Medieval and post-medieval finds	606571	320398	TG 06 20	YES
964	54952	Find Spot	FINDSPOT(s)	Early Saxon to Post Medieval	Medieval coin, Early Saxon, medieval and post-medieval metal objects	633572	331828	TG 33 31	YES
965	56255	Find Spot	FINDSPOT(s)	Early Saxon to Post Medieval	Multi-period finds	609215	323767	TG 09 23	
966	56980	Find Spot	FINDSPOT(s)	Early Saxon to Post Medieval	Multi-period metal objects	608751	323427	TG 08 23	YES
967	54052	Find Spot	FINDSPOT(s)	Middle Saxon to Late Saxon	Middle/Late Saxon hooked tag	609028	323940	TG 0902 2394	
968	41668	Find Spot	FINDSPOT(s)	Middle Saxon to Medieval	Multi-period pottery	590120	312059	TF 90120 12059	
969	50255	Find Spot	FINDSPOT(s)	Middle Saxon to Post Medieval	Middle Saxon, Late Saxon, medieval and post-medieval artefacts	621510	329140	TG 21 29	
970	23084	Monument	SETTLEMENT	Late Saxon	Site of Late Saxon settlement and multi-period finds	590136	312197	TF 9013 1219	
971	23085	Monument	SETTLEMENT	Late Saxon	Site of Late Saxon settlement and multi-period finds	590114	312260	TF 9011 1226	
972	32322	Find Spot	FINDSPOT	Late Saxon	Late Saxon metal find	606451	319040	TG 06 19	YES
973	33633	Find Spot	FINDSPOT	Late Saxon	Saxon metal find	628340	331360	TG 28 31	
974	40435	Find Spot	FINDSPOT	Late Saxon	Saxon metal find	611105	324206	TG 11 24	
975	54213	Find Spot	FINDSPOT	Late Saxon	Late Saxon buckle frame	631180	333120	TG 31 33	
976	29217	Monument	SETTLEMENT(s)	Late Saxon to Medieval	Site of Late Saxon and medieval settlement and multi-period finds.	590690	312182	TF 90 12	
977	57957	Monument	CHAPEL?, PARISH CHURCH?	Late Saxon to Medieval	Site of St Mary's Chapel, Kerdiston	608552	323978	TG 0855 2397	
978	40002	Find Spot	FINDSPOT(s)	Late Saxon to Medieval	Saxon and medieval pottery finds	609140	324230	TG 0914 2423	
979	53854	Find Spot	FINDSPOT, FIELD BOUNDARY	Late Saxon to Post Medieval	Late Saxon pottery sherd	631522	333528	TG 31522 33528	
980	25568	Monument	SETTLEMENT(s)	Late Saxon to Post Medieval	Site of Late Saxon and medieval settlement and multi-period finds	590801	311936	TF 90 11	
981	27229	Monument	ENCLOSURE, FIELD BOUNDARY, RECTILINEAR ENCLOSURE, DITCH, CROFT	Late Saxon to Post Medieval	Cropmarks of Late Saxon to early post medieval crofts	633106	331670	TG 33106 31670	
982	50076	Find Spot	FINDSPOT(s)	Late Saxon to Post Medieval	Late Saxon and medieval pottery sherds, post medieval metalwork	638691	329293	TG 38 29	
983	50428	Find Spot	FINDSPOT(s)	Late Saxon to Post Medieval	Undated, Late Saxon, medieval and medieval to post medieval finds	600018	314784	TG 00 14	
984	53853	Find Spot	FINDSPOT(s)	Late Saxon to Post Medieval	Multi-period finds	631091	333427	TG 31091 33427	
985	56104	Find Spot	FINDSPOT(s)	Late Saxon to Post Medieval	Late Saxon, medieval and post-medieval metal objects	606553	319940	TG 0655 1994	YES
986	59857	Find Spot	FINDSPOT(s)	Late Saxon to Post Medieval	-	634832	332596	TG 34 32	
987	55105	Monument	DRAINAGE DITCH, PIT(s), DITCH(es), FINDSPOT, WELL, GULLY(ies), POST HOLE, FINDSPOT, BOUNDARY DITCH?	Late Saxon to Modern	Medieval well, ditches, pits, and gullies	588010	309576	TF 8801 0957	
988	6916	Building	CHURCH	Late Saxon to Modern	All Saints' Church, Edingthorpe, Bacton	632331	333150	TG 3233 3315	
989	13733	Find Spot	FINDSPOT	Medieval	Medieval coin, near Walcott Gap	635838	333163	TG 358 331	
990	14398	Monument	SITE, RECTANGULAR ENCLOSURE, HOLLOW WAY, DESERTED SETTLEMENT	Medieval	Sygate or Southgate deserted medieval village	613751	324560	TG 137 245	

RHDHVNo	PrefRef	MonRecordT	MonTypes	Period	Name	Easting	Northing	GridRef	Within PDS 1
991	15071	Find Spot	FINDSPOT	Medieval	Medieval pottery	620720	328394	TG 2072 2839	
992	17696	Monument	MOAT, ENCLOSURE	Medieval	Medieval moated site	593630	311910	TF 936 119	
993	23903	Monument	SETTLEMENT	Medieval	Site of medieval settlement and multi-period finds	591057	312309	TF 9105 1230	
994	24759	Monument	SETTLEMENT	Medieval	Site of medieval settlement and multi-period finds	589868	311792	TF 8986 1179	YES
995	24770	Monument	SETTLEMENT	Medieval	Site of medieval settlement and multi-period finds	589964	311642	TF 8996 1164	YES
996	24776	Monument	SETTLEMENT	Medieval	Site of medieval settlement and multi-period finds	591671	311502	TF 91 11	YES
997	24780	Monument	SETTLEMENT	Medieval	Site of medieval settlement and multi period finds	591580	311846	TF 9158 1184	
998	21286	Find Spot	FINDSPOT	Medieval	Medieval pottery sherds and ampulla	599559	315963	TF 99 15	
999	23089	Monument	SETTLEMENT	Medieval	Site of medieval settlement and multi-period finds	589031	311750	TF 890 117	
1000	23890	Monument	SETTLEMENT	Medieval	Site of medieval settlement	592046	312287	TF 9204 1228	
1001	23894	Find Spot	FINDSPOT	Medieval	Medieval pottery	592038	312326	TF 9203 1232	
1002	23899	Monument	SETTLEMENT	Medieval	Site of medieval settlement and multi-period finds	589861	311908	TF 8986 1190	
1003	25438	Find Spot	FINDSPOT	Medieval	Medieval pottery finds	595147	312021	TF 9514 1202	YES
1004	25469	Monument	DEER PARK, RECTANGULAR ENCLOSURE	Medieval	Medieval deer park	601336	314724	TG 013 147	
1005	25559	Monument	SETTLEMENT	Medieval	Site of medieval settlement and medieval and post medieval pottery	590016	311779	TF 9001 1177	
1006	25561	Monument	SETTLEMENT	Medieval	Site of medieval settlement and medieval and post medieval pottery	591965	311568	TF 9196 1156	YES
1007	29235	Find Spot	FINDSPOT	Medieval	Medieval pottery	594920	314048	TF 9492 1404	
1008	30217	Monument	SETTLEMENT	Medieval	Site of medieval settlement and multi-period finds	592311	312169	TF 9231 1216	
1009	30218	Monument	TOFT, RECTANGULAR ENCLOSURE, SETTLEMENT	Medieval	Medieval toft and medieval pottery	591964	311767	TF 9196 1176	
1010	30220	Monument	TOFT, SETTLEMENT	Medieval	Site of medieval settlement and medieval and post medieval finds	592002	311704	TF 9200 1170	
1011	30222	Monument	TOFT, SETTLEMENT	Medieval	Site of medieval settlement and medieval pottery	590323	311936	TF 9032 1193	YES
1012	30530	Find Spot	TOFT	Medieval	Multi-period finds, Cokes Cloos	592632	311346	Not displayed	
1013	33746	Monument	MANOR	Medieval	Site of medieval manor of Herfords	595451	313675	TF 9545 1367	
1014	36131	Monument	BUILDING, SQUARE ENCLOSURE, FIELD BOUNDARY, DRAINAGE DITCH	Medieval	Possible medieval cropmarks	600010	314923	TG 0001 1492	YES
1015	4190	Monument	MOAT	Medieval	Undated moat	589434	310349	TF 8943 1034	
1016	4204	Monument	HOUSE, MOAT	Medieval	Possible moat at Corbett's Lodge, Necton	588498	311622	TF 8849 1162	
1017	39749	Monument	WOOD, WOOD BANK, BOUNDARY BANK, BANK (EARTHWORK)	Medieval	Bacton Wood	631239	330988	TG 31239 30988	YES
1018	39039	Monument	DITCH, FIELD BOUNDARY, FIELD BOUNDARY	Medieval	Cropmarks of possible medieval field boundaries	632125	331238	TG 32125 31238	YES
1019	39111	Monument	DITCH(es), FIELD BOUNDARY	Medieval	Undated field boundary	632806	333144	TG 32806 33144	
1020	27233	Monument	BUILDING(s), CHAPEL, RECTILINEAR ENCLOSURE(s)	Medieval	Possible site of Chapel of Our Lady, Witton	633809	331425	TG 33809 31425	
1021	43117	Find Spot	FINDSPOT	Medieval	Medieval metal find	630012	332571	TG 30 32	YES
1022	44071	Find Spot	FINDSPOT	Medieval	Medieval finds	634414	333150	TG 34 33	
1023	44743	Find Spot	FINDSPOT	Medieval	Late Saxon, medieval and post medieval finds.	621810	329038	TG 21 29	
1024	48982	Monument	CEMETERY, WALL, FLOOR, FINDSPOT	Medieval	Former medieval graveyard of St Clement's Church	635105	333367	TG 35105 33367	
1025	37630	Monument	DESERTED SETTLEMENT, LINEAR FEATURE, FINDSPOT	Medieval	Possible medieval settlement	622480	331050	TG 22480 31050	
1026	51769	Monument	DITCH(es)	Medieval	Medieval and undated ditches	590994	312212	TF 90994 12212	YES
1027	54157	Find Spot	FINDSPOT	Medieval	Medieval metal objects	594912	313462	TF 94 13	YES
1028	54951	Find Spot	FINDSPOT	Medieval	Medieval coins	632470	331492	TG 32 31	
1029	58005	Find Spot	FINDSPOT	Medieval	-	604963	320409	TG 04 20	YES
1030	59849	Find Spot	FINDSPOT	Medieval	-	625649	331113	TG 25 31	YES
1031	60209	Find Spot	FINDSPOT	Medieval	-	632646	332324	TG 32 32	YES
1032	6909	Monument	CROSS	Medieval	Site of medieval cross	633803	330410	TG 338 304	

RHDHVNo	PrefRef	MonRecordT	MonTypes	Period	Name	Easting	Northing	GridRef	Within PDS 1
1033	6953	Monument	TRACKWAY?	Medieval	Possible medieval trackway, prehistoric scraper, medieval and post medieval pottery sherds	632391	332191	TG 3239 3219	YES
1034	6971	Monument	ENCLOSURE(s), D SHAPED ENCLOSURE, DITCH(es), RING DITCH	Medieval	Cropmarks of a medieval D-shaped enclosure and undated curved ditch	633358	331573	TG 3335 3157	
1035	6978	Monument	CHAPEL?	Medieval	Possible site of a chapel, Neolithic polished axehead, medieval and post medieval sherds.	633715	331418	TG 3371 3141	
1036	7281	Monument	FISHPOND, PRIORY, WATERCOURSE, CAUSEWAY, POND, MOAT	Medieval	Wendling Priory	593945	312688	TF 9394 1268	
1037	7289	Monument	MOAT, POND	Medieval	Medieval moat and post medieval pottery	590324	312120	TF 903 121	YES
1038	7403	Monument	GREAT HOUSE, EARTHWORK, WATERCOURSE, DRAINAGE DITCH, MOAT	Medieval	Medieval moated site and undated drainage channels	619854	329032	TG 1985 2903	
1039	8698	Monument	BUILDING, SETTLEMENT?	Medieval	Possible medieval settlement	590081	309028	TF 9008 0902	
1040	8719	Monument	MANOR, MOAT	Medieval	Bokenham moated manor	592341	309869	TF 9234 0986	YES
1041	13390	Monument	CROSS	Medieval	Kerdiston Cross	609225	323928	TG 0922 2392	
1042	13748	Find Spot	BUILDING	Medieval	Site of possible medieval building and multi-period finds	599140	315740	TF 9914 1574	
1043	13749	Find Spot	BUILDING	Medieval	Possible medieval building	599854	315010	TF 9985 1501	
1044	15611	Find Spot	FINDSPOT	Medieval	Medieval metal find	634830	333360	TG 3483 3336	
1045	16962	Find Spot	FINDSPOT	Medieval	Medieval metal find	613428	324094	TG 1342 2409	YES
1046	17121	Find Spot	FINDSPOT	Medieval	Medieval coin find	634150	334310	Not displayed	
1047	18518	Find Spot	FINDSPOT	Medieval	Medieval pottery sherds, Huckleberry Cottage	634780	331740	TG 3478 3174	
1048	19144	Find Spot	FINDSPOT	Medieval	Medieval coin	638300	331140	TG 38 31	
1049	22049	Find Spot	FINDSPOT	Medieval	Medieval finds	627910	332070	TG 27 32	
1050	23308	Find Spot	FINDSPOT	Medieval	Medieval metal find	619290	329220	TG 19 29	YES
1051	25562	Find Spot	FINDSPOT	Medieval	Medieval pottery	591690	311420	TF 9169 1142	
1052	30950	Find Spot	FINDSPOT	Medieval	Medieval French jetton	587887	309910	TF 878 099	
1053	30970	Find Spot	FINDSPOT	Medieval	Medieval jetton	612260	324096	TG 1226 2409	
1054	29224	Find Spot	FINDSPOT	Medieval	Medieval pottery	590168	311795	TF 90168 11795	
1055	30581	Find Spot	FINDSPOT	Medieval	Medieval metal find	606242	319099	TG 06 19	
1056	31349	Find Spot	FINDSPOT	Medieval	Medieval pilgrim badge	605020	318020	TG 05 18	
1057	31350	Find Spot	FINDSPOT	Medieval	Medieval mount	605165	318099	TG 05 18	
1058	32219	Find Spot	FINDSPOT	Medieval	Medieval metal find	632090	333580	TG 32 33	
1059	34336	Find Spot	FINDSPOT	Medieval	Medieval copper alloy vessel	638670	329560	TG 38 29	YES
1060	34923	Find Spot	FINDSPOT	Medieval	Medieval ampulla	638403	330274	TG 38 30	
1061	35263	Find Spot	FINDSPOT	Medieval	Medieval pottery	590080	311790	TF 9008 1179	
1062	36231	Find Spot	FINDSPOT	Medieval	Medieval metal find	635150	333310	TG 35 33	
1063	36975	Find Spot	FINDSPOT	Medieval	Medieval buckles	604130	316826	TG 04 16	YES
1064	36976	Find Spot	FINDSPOT	Medieval	Medieval buckle	603789	317252	TG 03 17	
1065	37463	Find Spot	FINDSPOT	Medieval	Medieval metal find	612850	324360	TG 12 24	
1066	37571	Find Spot	FINDSPOT	Medieval	Medieval coin	602223	315020	TG 02 15	
1067	39913	Find Spot	FINDSPOT	Medieval	Medieval seal matrix	637650	330400	TG 37 30	YES
1068	40474	Find Spot	FINDSPOT	Medieval	Medieval metal find	627904	331705	TG 27 31	YES
1069	40475	Find Spot	FINDSPOT	Medieval	Medieval metal finds	628205	331405	TG 28 31	
1070	55018	Find Spot	FINDSPOT	Medieval	Medieval harness pendant	609450	324350	TG 09 24	
1071	56278	Find Spot	FINDSPOT	Medieval	Medieval pottery	632664	331537	TG 32664 31537	YES
1072	58428	Find Spot	FINDSPOT	Medieval	Medieval buckle	635750	331250	TG 35 31	
1073	59957	Find Spot	FINDSPOT	Medieval	Medieval coins	595370	312280	TF 95 12	
1074	60596	Find Spot	FINDSPOT	Medieval	Medieval coins	631000	332000	TG 31 32	

RHDHVNo	PrefRef	MonRecordT	MonTypes	Period	Name	Easting	Northing	GridRef	Within PDS 1
1075	60489	Find Spot	FINDSPOT	Medieval	-	590838	309293	TF 90 09	
1076	7051	Find Spot	FINDSPOT	Medieval	Norman decorated stone arch fragment	633960	331270	TG 3396 3127	
1077	7052	Find Spot	FINDSPOT	Medieval	Medieval animal bone, pottery sherd and quern fragment, Dairy Farm Cottages	634629	330838	TG 3462 3083	
1078	7286	Find Spot	FINDSPOT	Medieval	Medieval brooch	590140	311834	TF 9014 1183	
1079	7431	Find Spot	FINDSPOT	Medieval	Medieval metal find	613634	324192	TG 1363 2419	YES
1080	1037	Monument	CASTLE, CAUSEWAY, MOAT	Medieval to Post Medieval	Medieval moat and post medieval causeway	591703	309727	TF 9170 0972	YES
1081	1073	Monument	LIGHTHOUSE, DOVECOTE, PRIORY, FIELD SYSTEM, DITCH(es), MONASTIC PRECINCT, ROAD, FISHPOND, BUILDING, STRUCTURE, PIT(s), FIELD, ENCLOSURE	Medieval to Post Medieval	Bromholm or Broomholm Priory	634607	333191	TG 34607 33191	
1082	13442	Monument	BRICK KILN, HEARTH, FINDSPOT	Medieval to Post Medieval	18th or 19th century brick kiln	598988	314690	TF 9898 1469	
1083	17734	Monument	TRACKWAY, LINEAR FEATURE, FIELD BOUNDARY(ies), DRAINAGE DITCH?, DITCH, FIELD SYSTEM	Medieval to Post Medieval	Cropmarks of a field system of probable medieval to post medieval date	603325	317625	TG 0332 1762	
1084	17912	Building	HALL HOUSE, HOUSE	Medieval to Post Medieval	Lodge Cottage, Ivy Todd	589647	309578	TF 8964 0957	
1085	23905	Monument	SETTLEMENT	Medieval to Post Medieval	Site of medieval settlement and multi-period finds	591130	312224	TF 9113 1222	YES
1086	24777	Monument	SETTLEMENT	Medieval to Post Medieval	Site of medieval and post medieval settlement and multi-period finds	591441	311597	TF 9144 1159	YES
1087	24779	Monument	SETTLEMENT	Medieval to Post Medieval	Site of medieval and post medieval settlement and multi-period finds	591539	311859	TF 91 11	
1088	20819	Monument	SETTLEMENT	Medieval to Post Medieval	Site of medieval settlement and medieval and post medieval pottery	591577	312029	TF 9157 1202	
1089	20820	Monument	SETTLEMENT	Medieval to Post Medieval	Site of medieval settlement and multi-period finds	591694	312099	TF 91 12	
1090	25437	Find Spot	FINDSPOT(s)	Medieval to Post Medieval	Medieval and post medieval pottery finds	595278	312482	TF 9527 1248	
1091	25439	Find Spot	FINDSPOT(s)	Medieval to Post Medieval	Medieval and post medieval pottery finds	595077	311732	TF 9507 1173	YES
1092	25567	Find Spot	FINDSPOT(s)	Medieval to Post Medieval	Medieval and post medieval pottery	590410	311836	TF 9041 1183	
1093	25570	Find Spot	FINDSPOT(s)	Medieval to Post Medieval	Medieval and post medieval pottery	591586	311948	TF 9158 1194	
1094	25571	Monument	SETTLEMENT	Medieval to Post Medieval	Site of medieval settlement and multi-period finds	590485	312032	TF 9048 1203	YES
1095	28350	Find Spot	BUILDING	Medieval to Post Medieval	Medieval and post medieval site	591767	311412	TF 9176 1141	
1096	28877	Monument	SETTLEMENT	Medieval to Post Medieval	Site of medieval settlement and multi-period finds	591501	312016	TF 9150 1201	
1097	29220	Find Spot	FINDSPOT(s)	Medieval to Post Medieval	Medieval and post medieval pottery	592456	311816	TF 9245 1181	YES
1098	29222	Monument	POTTERY WORKS, MOAT, SETTLEMENT	Medieval to Post Medieval	Site of medieval pottery works, post medieval settlement and multi-period finds	590988	311518	TF 90 11	
1099	29238	Find Spot	FINDSPOT(s)	Medieval to Post Medieval	Medieval and post medieval pottery	594818	314233	TF 9481 1423	
1100	29482	Monument	SITE, EARTHWORK(s), MOAT	Medieval to Post Medieval	Probable drainage earthworks northwest of Pettywell	608314	323303	TG 0831 2330	YES
1101	29500	Monument	HOLLOW WAY, RECTANGULAR ENCLOSURE, BANK (EARTHWORK)	Medieval to Post Medieval	Undated earthworks and post medieval bank	621890	330574	TG 2189 3057	
1102	3009	Building	FISHPOND, PRIVY HOUSE, MOAT, GREAT HOUSE, HYDRAULIC RAM, HOLLOW WAY, ROAD, DRAINAGE DITCH, PARK, PARK PALE, WALL, RUBBISH PIT	Medieval to Post Medieval	Elsing Hall	604004	315996	TG 0400 1599	
1103	30221	Find Spot	FINDSPOT(s)	Medieval to Post Medieval	Medieval and post medieval pottery	590239	312170	TF 9023 1217	YES
1104	3024	Monument	FIELD SYSTEM(s), LINEAR FEATURE, FIELD BOUNDARY(ies), EXTRACTIVE PIT(s)	Medieval to Post Medieval	Cropmarks of post medieval field boundaries	605791	319195	TG 0579 1919	
1105	30433	Monument	DEER PARK, PARK	Medieval to Post Medieval	Blickling Park	617031	329028	TG 170 290	
1106	31013	Monument	DITCH, HOUSE	Medieval to Post Medieval	Medieval ditch, post medieval house and medieval and post medieval pottery	591753	312388	TF 9175 1238	
1107	3137	Monument	MOAT, GREAT HOUSE, FINDSPOT(s)	Medieval to Post Medieval	Giant's Moat	608513	324176	TG 08 24	
1108	32976	Find Spot	FINDSPOT(s)	Medieval to Post Medieval	Medieval to post medieval finds	595017	311905	TF 95 11	

RHDHVNo	PrefRef	MonRecordT	MonTypes	Period	Name	Easting	Northing	GridRef	Within PDS 1
1109	33381	Find Spot	FINDSPOT(s)	Medieval to Post Medieval	Medieval and post medieval metal finds	607889	324153	TG 07 24	
1110	33787	Find Spot	FINDSPOT	Medieval to Post Medieval	Medieval and post medieval metal finds	613330	324176	TG 13 24	
1111	34544	Monument	ENCLOSURE(s), DITCH(es), FIELD BOUNDARY	Medieval to Post Medieval	Medieval to post medieval enclosure and field boundaries	630518	332251	TG 3051 3225	YES
1112	35319	Find Spot	FINDSPOT(s)	Medieval to Post Medieval	Medieval and post medieval metal finds, Walk Gates	610667	324599	TG 10 24	
1113	35550	Monument	ENCLOSURE(s), MOAT, POND	Medieval to Post Medieval	Possible medieval moat	631468	332384	TG 3146 3238	
1114	36420	Monument	RECTILINEAR ENCLOSURE(s), STRUCTURE(s), PATH(s), WALL	Medieval to Post Medieval	Medieval or post medieval features	617203	325943	TG 1720 2594	
1115	36764	Monument	LINEAR FEATURE, FIELD BOUNDARY, DITCH, FIELD SYSTEM, ENCLOSURE(s), TRACKWAY	Medieval to Post Medieval	Undated or post medieval field system	632938	333263	TG 3293 3326	YES
1116	38586	Monument	BANK (EARTHWORK), FIELD BOUNDARY, TRACKWAY, ROAD	Medieval to Post Medieval	Cropmarks of medieval or post medieval field boundary bank or trackway	639520	329784	TG 3952 2978	YES
1117	39992	Find Spot	FINDSPOT	Medieval to Post Medieval	Medieval and post medieval finds	621472	330013	TG 21 30	YES
1118	38686	Monument	BANK (EARTHWORK), DITCH, BOUNDARY DITCH, PARISH BOUNDARY	Medieval to Post Medieval	Undated banks and ditches	635435	333032	TG 35435 33032	YES
1119	38687	Monument	BANK (EARTHWORK), FIELD BOUNDARY	Medieval to Post Medieval	Medieval banks	635463	333104	TG 35463 33104	YES
1120	38690	Monument	BANK (EARTHWORK), DITCH, FIELD BOUNDARY	Medieval to Post Medieval	Medieval to post medieval bank and ditch	636156	332663	TG 36156 32663	
1121	38693	Monument	BANK (EARTHWORK), DITCH, FIELD BOUNDARY	Medieval to Post Medieval	Cropmarks of probable medieval to post medieval field boundary	635128	331379	TG 35128 31379	
1122	38695	Monument	ROAD, TRACKWAY, DITCH	Medieval to Post Medieval	Cropmarks of medieval to post medieval road or trackway	637790	330872	TG 37790 30872	
1123	38616	Monument	POST MILL, WINDMILL	Medieval to Post Medieval	Site of medieval or post medieval windmill	636802	329921	TG 36802 29921	
1124	38709	Monument	ENCLOSURE, RECTILINEAR ENCLOSURE, DITCH, FIELD BOUNDARY	Medieval to Post Medieval	Probably medieval or post medieval enclosure	635682	329687	TG 35682 29687	
1125	38718	Monument	ROAD, HOLLOW WAY, DITCH	Medieval to Post Medieval	Medieval or post medieval hollow way	636787	329798	TG 36787 29798	
1126	38719	Monument	DITCH(es), TRACKWAY	Medieval to Post Medieval	Medieval or post medieval trackway	636720	329596	TG 36720 29596	
1127	38720	Monument	TRACKWAY, DITCH	Medieval to Post Medieval	Medieval or post medieval trackway	636925	330087	TG 36925 30087	YES
1128	38721	Monument	FOOTPATH, TRACKWAY, PIT(s), DITCH(es)	Medieval to Post Medieval	Possible medieval to post medieval trackway	636650	329737	TG 36650 29737	
1129	38722	Monument	DITCH, FIELD BOUNDARY, PIT(s)	Medieval to Post Medieval	Multi-period features	636644	329804	TG 36644 29804	
1130	38727	Monument	ENCLOSURE(s), RECTILINEAR ENCLOSURE, FIELD BOUNDARY, DITCH(es), FIELD SYSTEM, PARISH BOUNDARY, TRACKWAY, WOOD	Medieval to Post Medieval	Cropmarks of undated, medieval and post medieval features	637150	329606	TG 37150 29606	
1131	38732	Monument	PIT(s), EXTRACTIVE PIT	Medieval to Post Medieval	Cropmarks of undated pits	637485	329989	TG 37485 29989	YES
1132	38737	Monument	DITCH, FIELD BOUNDARY, PARISH BOUNDARY	Medieval to Post Medieval	Cropmark of medieval or post medieval field boundary	637057	330275	TG 37057 30275	YES
1133	38738	Monument	DITCH(es), TRACKWAY(s)	Medieval to Post Medieval	Cropmarks of possible medieval to post medieval trackway	637710	330054	TG 37710 30054	YES
1134	38740	Monument	DITCH(es), FIELD BOUNDARY(ies)	Medieval to Post Medieval	Cropmarks of possible medieval to post medieval field boundaries	637794	329826	TG 37794 29826	YES
1135	38743	Monument	ROAD	Medieval to Post Medieval	Cropmarks of medieval to post medieval road	638752	329779	TG 38752 29779	YES
1136	38748	Monument	DITCH(es), FIELD BOUNDARY(ies), FIELD SYSTEM, RECTILINEAR ENCLOSURE	Medieval to Post Medieval	Undated, post medieval and possibly medieval field boundaries	636760	330038	TG 36760 30038	YES
1137	38755	Monument	DITCH(es), FIELD BOUNDARY, ENCLOSURE, RECTILINEAR ENCLOSURE, FIELD	Medieval to Post Medieval	Cropmarks of possible medieval to post medieval ditches and field boundaries	637059	331062	TG 37059 31062	
1138	38756	Monument	RING DITCH, POST MILL, WINDMILL	Medieval to Post Medieval	Cropmarks of possible medieval or post medieval ring ditch, south of Barron Lodge Farm	637608	330503	TG 37608 30503	

RHDHVNo	PrefRef	MonRecordT	MonTypes	Period	Name	Easting	Northing	GridRef	Within PDS 1
1139	38757	Monument	BANK (EARTHWORK), PARISH BOUNDARY, DITCH, DRAINAGE DITCH	Medieval to Post Medieval	Cropmarks of probable medieval to post medieval bank and a ditch	635564	330509	TG 35564 30509	YES
1140	38761	Monument	ROAD?, TRACKWAY?, DITCH?	Medieval to Post Medieval	Cropmarks of possible medieval to post medieval road or trackway and ditches	636075	330811	TG 36075 30811	YES
1141	38762	Monument	DITCH(es), ENCLOSURE(s), RECTILINEAR ENCLOSURE(s), PIT(s), EXTRACTIVE PIT(s), STRUCTURE(s), FIELD BOUNDAR(ies)	Medieval to Post Medieval	Cropmarks of undated enclosures, ditches, field boundaries, pits and a possible structure	635873	330582	TG 35873 30582	
1142	38772	Monument	ROAD, TRACKWAY, DITCH	Medieval to Post Medieval	Cropmark of road or trackway	638459	330567	TG 38459 30567	YES
1143	38773	Monument	ROAD, DITCH	Medieval to Post Medieval	Cropmarks of medieval to post medieval road	638883	330376	TG 38883 30376	YES
1144	38777	Monument	ROAD, DITCH, FIELD BOUNDARY	Medieval to Post Medieval	Cropmarks of medieval/post medieval road and field boundary	638470	330099	TG 38470 30099	YES
1145	38824	Monument	BOUNDARY BANK(s), DITCH(es)	Medieval to Post Medieval	Earthworks of undated linear banks and ditches, Bacton Wood/Witton Heath	631465	330878	TG 31465 30878	
1146	38842	Monument	DITCH(es), FIELD BOUNDARY(ies)	Medieval to Post Medieval	Cropmarks of probable medieval to post medieval field boundary ditches	634960	330431	TG 34960 30431	YES
1147	38847	Monument	TRACKWAY, FOOTPATH, DITCH	Medieval to Post Medieval	Cropmarks of post medieval footpath and undated ditches	634739	331363	TG 34739 31363	
1148	38859	Monument	BANK (EARTHWORK), BOUNDARY BANK, PARISH BOUNDARY	Medieval to Post Medieval	Medieval or post medieval boundary bank	633636	330523	TG 33636 30523	YES
1149	38864	Monument	ROAD, HOLLOW WAY	Medieval to Post Medieval	Cropmarks of a medieval to post medieval road	632964	330825	TG 32964 30825	YES
1150	39002	Monument	DITCH(es), FIELD BOUNDARY	Medieval to Post Medieval	Medieval and post medieval field boundaries	630307	331650	TG 30307 31650	YES
1151	39003	Monument	DITCH(es), FIELD BOUNDARY, ENCLOSURE, MARL PIT	Medieval to Post Medieval	Medieval and post medieval field boundaries	630181	331970	TG 30181 31970	YES
1152	39007	Monument	DITCH(es), FIELD BOUNDARY, PIT(s)	Medieval to Post Medieval	Undated or post medieval ditches and pits	630849	331994	TG 30849 31994	YES
1153	39092	Monument	FIELD SYSTEM(s), FIELD BOUNDARY(ies), DITCH(es), TRACKWAY	Medieval to Post Medieval	Undated field boundary and ditches	631741	333864	TG 31741 33864	
1154	39095	Monument	DITCH, FIELD BOUNDARY	Medieval to Post Medieval	Medieval or post medieval field boundaries	631944	332989	TG 31944 32989	
1155	39099	Monument	DITCH(es), FIELD BOUNDARY(ies), ENCLOSURE,	Medieval to Post Medieval	Undated enclosure	632196	333280	TG 32196 33280	YES
1156	39105	Monument	DITCH(es), FIELD BOUNDARY	Medieval to Post Medieval	Medieval to post medieval field boundaries	632432	334210	TG 32432 34210	
1157	39133	Monument	DITCH(es), BANK (EARTHWORK), FIELD BOUNDARY(ies)	Medieval to Post Medieval	Undated field boundaries	633605	333867	TG 33605 33867	YES
1158	39135	Monument	DITCH(es), TRACKWAY(s), ROAD, FIELD BOUNDARY, FARM?	Medieval to Post Medieval	Post medieval trackway	633322	334035	TG 33322 34035	YES
1159	39169	Monument	ROAD, TRACKWAY, FIELD BOUNDARY, DITCH	Medieval to Post Medieval	Cropmarks of medieval to early post medieval field boundaries and possible road/trackway	639224	329537	TG 39224 29537	YES
1160	39202	Monument	FIELD SYSTEM(s), DITCH(es), FIELD BOUNDARY(ies), TRACKWAY(s)	Medieval to Post Medieval	Medieval field systems	633220	332801	TG 33220 32801	
1161	39209	Monument	FIELD SYSTEM(s), DITCH, TRACKWAY(s), FIELD BOUNDARY	Medieval to Post Medieval	Post medieval field boundaries	633005	333087	TG 33005 33087	YES
1162	39219	Monument	DITCH, FIELD BOUNDARY(ies), ENCLOSURE	Medieval to Post Medieval	Medieval field boundary	632592	332950	TG 32592 32950	YES
1163	39220	Monument	DITCH, FIELD BOUNDARY(ies), ENCLOSURE	Medieval to Post Medieval	Undated linear ditches	632325	332502	TG 32325 32502	YES
1164	27236	Monument	FIELD SYSTEM(s), FIELD BOUNDARY(ies), FIELD(s), ENCLOSURE(s), TRACKWAY(s)	Medieval to Post Medieval	Cropmarks of possible medieval field system and undated ditches, north of Manor Farm, Witton	633597	331407	TG 33597 31407	YES
1165	41092	Find Spot	FINDSPOT(s)	Medieval to Post Medieval	Medieval belt fittings and post medieval book clasp	593985	313018	TF 93 13	
1166	27241	Monument	ENCLOSURE, RECTILINEAR ENCLOSURE, TRAPEZOIDAL ENCLOSURE, TRACKWAY, DITCH(es)	Medieval to Post Medieval	Cropmarks of medieval to post medieval enclosures, ditches and possible trackway	633000	330923	TG 33000 30923	YES

RHDHVNo	PrefRef	MonRecordT	MonTypes	Period	Name	Easting	Northing	GridRef	Within PDS 1
1167	27270	Monument	DITCH(es), FIELD BOUNDARY, DRAINAGE DITCH, FIELD	Medieval to Post Medieval	Medieval field boundaries	634954	332766	TG 34954 32766	YES
1168	27287	Monument	ENCLOSURE(s), RECTILINEAR ENCLOSURE(s)	Medieval to Post Medieval	Undated enclosures	631298	332310	TG 31298 32310	
1169	41707	Find Spot	FINDSPOT(s)	Medieval to Post Medieval	Medieval and post-medieval pottery, post-medieval building material	629533	331111	TG 29 31	
1170	44763	Find Spot	FINDSPOT(s)	Medieval to Post Medieval	Medieval and post-medieval finds	599058	314700	TF 99 14	
1171	49160	Monument	DITCH(es), FIELD BOUNDARY(ies)	Medieval to Post Medieval	Site of field boundaries of probable medieval to post medieval date at Crostwight	633467	329578	TG 3346 2957	
1172	50011	Find Spot	FINDSPOT	Medieval to Post Medieval	Medieval jetton and post medieval coin	612710	324194	TG 12 24	
1173	50077	Find Spot	FINDSPOT(s)	Medieval to Post Medieval	Multi-period objects, coins and pottery sherds	637551	329516	TG 37 29	
1174	50146	Find Spot	FINDSPOT(s)	Medieval to Post Medieval	Medieval and post medieval metal objects	615483	324939	TG 15 24	
1175	50274	Find Spot	FINDSPOT(s)	Medieval to Post Medieval	Medieval coin and post medieval belt mount	638440	330279	TG 38 30	YES
1176	50536	Find Spot	FINDSPOT(s)	Medieval to Post Medieval	Medieval harness pendant and post-medieval coin	630224	333010	TG 30 33	
1177	50537	Find Spot	FINDSPOT(s)	Medieval to Post Medieval	Post-medieval coin	629935	332399	TG 29 32	
1178	50576	Monument	PARK, DEER PARK, BOUNDARY DITCH, BOUNDARY BANK	Medieval to Post Medieval	Medieval or early post medieval park or deer park	595643	315603	TF 9564 1560	
1179	50698	Monument	RECTILINEAR ENCLOSURE(s)	Medieval to Post Medieval	Cropmarks of incomplete enclosures	598985	315628	TF 9898 1562	
1180	50699	Monument	ROAD	Medieval to Post Medieval	Cropmarks of medieval to post medieval road	598908	315414	TF 9890 1541	YES
1181	50732	Monument	DRAINAGE DITCH, BUILDING PLATFORM?, PLATFORM, BOUNDARY DITCH	Medieval to Post Medieval	Earthworks of medieval to post medieval platforms and boundaries	605079	317435	TG 05079 17435	
1182	50748	Monument	DRAINAGE DITCH, BOUNDARY DITCH	Medieval to Post Medieval	Earthworks of medieval to post medieval ditched boundaries	605575	318005	TG 05575 18005	
1183	51469	Monument	DITCH(es), FINDSPOT(s)	Medieval to Post Medieval	Medieval and post-medieval finds and features	612920	325020	TG 12920 25020	
1184	49764	Building	HOUSE(s), CHANTRY CHAPEL	Medieval to Post Medieval	9 & 11 School Road	588281	309732	TF 88281 09732	
1185	51667	Find Spot	FINDSPOT(s)	Medieval to Post Medieval	Medieval and post-medieval finds	600290	316354	TG 00 16	
1186	52593	Find Spot	FINDSPOT	Medieval to Post Medieval	Medieval and post- medieval pottery	612693	325263	TG 12 25	
1187	52700	Find Spot	FINDSPOT(s)	Medieval to Post Medieval	Medieval to post-medieval finds	600252	314549	TG 00 14	
1188	53762	Find Spot	FINDSPOT(s)	Medieval to Post Medieval	Medieval and post-medieval find scatter	593628	312599	Not displayed	
1189	54108	Find Spot	FINDSPOT(s)	Medieval to Post Medieval	Medieval coin	609606	323826	TG 09 23	YES
1190	54211	Find Spot	FINDSPOT(s)	Medieval to Post Medieval	Medieval and post-medieval artefacts	594751	313003	TF 94 13	YES
1191	54950	Find Spot	FINDSPOT(s)	Medieval to Post Medieval	Medieval and post-medieval metal objects	636330	331824	TG 36 31	
1192	55797	Find Spot	FINDSPOT	Medieval to Post Medieval	A medieval or post-medieval discoidal lead weight	589713	311065	TF 89 11	YES
1193	56165	Monument	ENCLOSURE(s)	Medieval to Post Medieval	Undated but possibly medieval enclosures east of Salle Park	612167	325253	TG 1216 2525	
1194	56324	Find Spot	FINDSPOT(s)	Medieval to Post Medieval	Medieval to post-medieval finds	610299	323794	TG 10 23	YES
1195	56539	Find Spot	FINDSPOT(s)	Medieval to Post Medieval	Medieval to post-medieval finds	621103	330824	TG 21 30	
1196	56484	Find Spot	FINDSPOT(s)	Medieval to Post Medieval	Medieval and post-medieval finds	606942	321016	TG 06 21	YES
1197	58875	Find Spot	FINDSPOT(s)	Medieval to Post Medieval	Medieval buckle and post-medieval coin	621790	329362	TG 21 29	
1198	58930	Find Spot	FINDSPOT(s)	Medieval to Post Medieval	-	605952	319710	TG 05 19	YES
1199	58952	Find Spot	FINDSPOT(s)	Medieval to Post Medieval	-	605030	320113	TG 05 20	
1200	59966	Find Spot	FINDSPOT(s)	Medieval to Post Medieval	Medieval coins and post-medieval crotal bell	623677	331007	TG 23 31	
1201	59760	Find Spot	FINDSPOT(s)	Medieval to Post Medieval	-	595287	311865	TF 95 11	
1202	60256	Find Spot	FINDSPOT(s)	Medieval to Post Medieval	-	619219	327545	TG 19 27	
1203	60312	Find Spot	FINDSPOT(s)	Medieval to Post Medieval	-	620141	328197	TG 20 28	
1204	60301	Find Spot	FINDSPOT(s)	Medieval to Post Medieval	-	631229	332110	TG 31 32	
1205	60333	Find Spot	FINDSPOT(s)	Medieval to Post Medieval	-	630190	332694	TG 30 32	
1206	60337	Find Spot	FINDSPOT(s)	Medieval to Post Medieval	-	601099	314959	TG 01 14	
1207	60351	Find Spot	FINDSPOT(s)	Medieval to Post Medieval	-	603726	316697	TG 03 16	YES
1208	60728	Find Spot	FINDSPOT(s)	Medieval to Post Medieval	Medieval and post-medieval pottery sherds	631913	332771	TG 3191 3277	

RHDHVNo	PrefRef	MonRecordT	MonTypes	Period	Name	Easting	Northing	GridRef	Within PDS 1
1209	60899	Find Spot	FINDSPOT(s)	Medieval to Post Medieval	-	587886	310747	TF 87 10	
1210	60932	Find Spot	FINDSPOT(s)	Medieval to Post Medieval	-	593297	312129	TF 93 12	
1211	6857	Building	GRANARY, WATERMILL, HOUSE, CROSS	Medieval to Post Medieval	Swafield Mill	628413	331978	TG 2841 3197	
1212	7071	Monument	POST MILL, WINDMILL, RING DITCH, PIT	Medieval to Post Medieval	Site of late medieval or post medieval post mill	633025	330838	TG 33025 30838	YES
1213	7076	Monument	ROAD(s), DITCH(es)	Medieval to Post Medieval	Cropmarks of probable medieval to post medieval road	632901	331047	TG 3290 3104	
1214	7366	Monument	DESERTED SETTLEMENT, DOVECOTE, RECTANGULAR ENCLOSURE(s), GARDEN, HOLLOW WAY, FISHPOND	Medieval to Post Medieval	Salle deserted village and dovecote	611850	324989	TG 1185 2498	
1215	7563	Building	MANOR, MOAT	Medieval to Post Medieval	Abbot's Hall	620099	328627	TG 2009 2862	
1216	8717	Monument	GREAT HOUSE, MOAT, CHAPEL	Medieval to Post Medieval	Medieval moat site	591905	309874	TF 9190 0987	YES
1217	13485	Monument	HOLLOW WAY, BOUNDARY, PARK PALE, BANK (EARTHWORK)	Medieval to Post Medieval	Post medieval park boundary bank	617023	328906	TG 1702 2890	
1218	16649	Monument	ROAD(s)	Medieval to Post Medieval	Cropmarks of old road	632236	331734	TG 3223 3173	YES
1219	50694	Monument	ROAD, TRACKWAY	Medieval to Post Medieval	Cropmarks of medieval to post medieval road or track	598746	316172	TF 9874 1617	YES
1220	16366	Building	HOUSE, TIMBER FRAMED BUILDING	Medieval to Post Medieval	Scarning Dale	594407	312613	TF 9440 1261	
1221	18882	Building	HOUSE, TIMBER FRAMED BUILDING	Medieval to Post Medieval	Moor Farm	611675	323394	TG 1167 2339	
1222	3137	Monument	MOAT, GREAT HOUSE, FINDSPOT(s)	Medieval to Post Medieval	Giant's Moat	608513	324176	TG 08 24	
1223	3151	Building	DESERTED SETTLEMENT, HOUSE	Medieval to Post Medieval	Hackford Hall and Hackford Deserted Medieval Village	607786	322226	TG 0778 2222	
1224	32024	Find Spot	FINDSPOT	Medieval to Post Medieval	Medieval and post medieval coins	618200	327180	TG 18 27	
1225	33096	Find Spot	FINDSPOT	Medieval to Post Medieval	Medieval and post medieval metal finds	614397	324668	TG 14 24	
1226	34269	Find Spot	FINDSPOT(s)	Medieval to Post Medieval	Medieval harness pendant and post medieval coin	635914	332961	TG 35 32	
1227	34832	Find Spot	FINDSPOT	Medieval to Post Medieval	Multi-period metal finds	635140	333270	TG 35 33	
1228	52791	Find Spot	FINDSPOT	Medieval to Post Medieval	Medieval/ post medieval vessel	636405	330355	TG 36 30	YES
1229	59759	Find Spot	FINDSPOT	Medieval to Post Medieval	-	594310	312386	TF 94 12	YES
1230	60403	Find Spot	FINDSPOT(s)	Medieval to Post Medieval	-	625100	330890	TG 2 3	
1231	6999	Find Spot	FINDSPOT(s)	Medieval to Post Medieval	Medieval and post medieval pottery sherds	633329	332630	TG 3332 3263	
1232	7088	Monument	CHURCH, HOUSE, INHUMATION, CROSS	Medieval to Post Medieval	Site of St Clement's Church, Keswick, Bacton	635120	333350	TG 3512 3335	
1233	7090	Building	CHURCH	Medieval to Post Medieval	All Saints' Church, Walcott, Happisburgh	636050	331750	TG 3605 3175	
1234	7297	Building	CHURCH, CROSS	Medieval to Post Medieval	St Mary's Church, Little Fransham	590204	312285	TF 9020 1228	
1235	7468	Building	CHURCH	Medieval to Post Medieval	St Agnes' Church, Cawston	613398	323845	TG 1339 2384	
1236	7564	Building	CHURCH	Medieval to Post Medieval	St Botolph's Church, Banningham, Colby	621567	329439	TG 2156 2943	
1237	8204	Building	CHURCH	Medieval to Post Medieval	All Saints' Church, Crostwight	633395	329988	TG 3339 2998	
1238	5115	Monument	GREAT HOUSE, MOAT, GARDEN, OFFICERS MESS	Medieval to World War Two	Blickling Hall and formal gardens	618008	328588	TG 1800 2858	
1239	12238	Monument	DRAINAGE DITCH, CAUSEWAY, DAM, CAUSEWAY?, POND, FINDSPOT	Medieval to Modern	Possible medieval dam and drainage ditches	598381	316168	TF 9838 1616	
1240	16969	Building	MANOR, BARN(s), FARMHOUSE	Medieval to Modern	Manor Farm	637943	329734	TG 379 297	YES
1241	30485	Monument	LANDSCAPE PARK, TOPIARY GARDEN, HA, DRIVE, BUILDING PLATFORM, PARISH BOUNDARY?, FIELD BOUNDARY, DEWPOND, PALAEOCHANNEL, EXTRACTIVE PIT, WALLED GARDEN	Medieval to Modern	Salle Park	611622	324828	TG 11622 24828	
1242	6915	Building	CHURCH, FLOOR	Medieval to Modern	St Andrew's Church, Bacton	633587	333697	TG 3358 3369	
1243	6924	Building	CHURCH	Medieval to Modern	St Margaret's Church, Witton	633093	331569	TG 3309 3156	
1244	12472	Building	BARN, HOUSE	Medieval to Modern	18th century brick and flint barn	638114	330630	TG 3811 3063	
1245	13175	Monument	MOAT, HOUSE, CELLAR	Medieval to Modern	Site of medieval moat at Scarning Hall	595360	312222	TF 9536 1222	
1246	7079	Building	CHURCH	Medieval to Modern	St Peter's Church, Ridlington, Witton	634565	331084	TG 3456 3108	YES
1247	56129	Find Spot	FINDSPOT	Medieval	Medieval seal matrix	605598	320501	TG 05 20	YES

RHDHVNo	PrefRef	MonRecordT	MonTypes	Period	Name	Easting	Northing	GridRef	Within PDS 1
1248	57855	Find Spot	FINDSPOT	Medieval to Post Medieval	Medieval or Early Post Medieval vessel	632104	331424	TG 32 31	
1249	11556	Monument	WELL	Medieval to Post Medieval	Possible late medieval well	633312	332215	TG 333 322	
1250	11564	Building	BARN, HOUSE	Post Medieval	The Pilgrim House and barn, Coast Road	634734	333482	TG 3473 3348	
1251	11565	Building	HOUSE	Post Medieval	Bromholm and Garden Cottage	634620	333529	TG 3462 3352	
1252	11571	Building	GREAT HOUSE	Post Medieval	Edingthorpe Hall (formerly Hall Farmhouse)	631918	332632	TG 3191 3263	
1253	12368	Building	HOUSE	Post Medieval	22, 24 and 26 High Street	613398	323964	TG 1339 2396	
1254	12373	Building	HOUSE, NONCONFORMIST CHAPEL, INN, WEAVERS COTTAGE	Post Medieval	Nos 3-15 (odd numbers only) Chapel Street	613547	323941	TG 1354 2394	YES
1255	12948	Monument	POTTERY KILN	Post Medieval	16th to 17th century kiln	597051	314555	TF 97 14	
1256	14329	Find Spot	FINDSPOT	Post Medieval	Post medieval metal mortar	632923	334176	TG 3292 3417	
1257	15114	Building	HOUSE, MANOR	Post Medieval	Bacton Manor and Manor Farm.	634177	333651	TG 3417 3365	
1258	15232	Monument	BRICK KILN	Post Medieval	Site of post medieval brick kiln at Manor Farm	608967	324475	TG 089 244	YES
1259	15268	Monument	OBELISK	Post Medieval	Post medieval obelisk	591829	310295	TF 918 102	YES
1260	15432	Monument	WINDMILL	Post Medieval	Site of post medieval windmill	631034	332953	TG 3103 3295	
1261	16419	Monument	BUILDING, WINDMILL, CHURCH	Post Medieval	Ruins of post medieval building	634183	330074	TG 3418 3007	
1262	17731	Building	HOUSE	Post Medieval	Colby Hall (farmhouse)	621935	330624	TG 2193 3062	
1263	18316	Monument	LINEAR FEATURE, DITCH(es), FIELD BOUNDARY(ies)	Post Medieval	Cropmarks of post medieval field boundaries and undated linear and curvilinear ditches	633645	331172	TG 3364 3117	
1264	21971	Monument	BRICKWORKS	Post Medieval	Site of post medieval brickworks	628397	331243	TG 283 312	
1265	22966	Building	HOUSE	Post Medieval	1-2 Grange Cottages	633825	332800	TG 3382 3280	YES
1266	23276	Monument	BRICKWORKS	Post Medieval	Site of post-medieval brickworks	613486	324970	TG 1348 2497	YES
1267	25557	Monument	BRICK KILN	Post Medieval	Site of post medieval brick kiln and medieval and post medieval pottery	590328	311612	TF 9032 1161	
1268	2823	Monument	GARDEN WALL, HOUSE, GREAT HOUSE, WALLED GARDEN	Post Medieval	Site of Gressenhall House and Evergreen Farm	595961	315242	TF 9596 1524	
1269	2887	Building	FARMYARD, GREAT HOUSE	Post Medieval	Dillington Hall, East Dereham	597605	314666	TF 9760 1466	YES
1270	28891	Find Spot	HOUSE	Post Medieval	Post medieval pottery	590847	311247	TF 9084 1124	
1271	29498	Monument	HOUSE PLATFORM, POND, WATERCOURSE, BANK (EARTHWORK), CULVERT, DITCH	Post Medieval	Undated earthworks and post medieval culvert	625017	330594	TG 2501 3059	
1272	29969	Monument	FARMSTEAD, BARN, STABLE, FARMHOUSE, CART SHED	Post Medieval	Wilds Farm	626088	331985	TG 2608 3198	
1273	3016	Monument	DRAIN	Post Medieval	Probable post medieval pasture and drains	602693	316335	TG 0269 1633	
1274	30496	Monument	PARK, EARTHWORK, QUARRY, PARK WALL, LODGE, HOUSE, PARTERRE, GARDEN TERRACE, FOUNTAIN, TREE AVENUE, KITCHEN GARDEN, CLOCK TOWER	Post Medieval	Bylaugh Park	603582	319146	TG 0358 1914	
1275	31292	Building	HOUSE, FARMSTEAD, BARN	Post Medieval	Hall Farm and cottages, Banningham	621676	330492	TG 2167 3049	
1276	3157	Building	GREAT HOUSE	Post Medieval	Bawdeswell Hall	605289	320242	TG 0528 2024	
1277	32194	Monument	BRICKWORKS	Post Medieval	Site of post medieval brickyard west of Brick Kiln Farm	607540	323643	TG 075 236	YES
1278	36525	Monument	BRICK KILN	Post Medieval	Site of post medieval brick kiln	588408	310952	TF 8840 1095	
1279	36416	Monument	TRACKWAY, LINEAR FEATURE, PLANTATION, BOUNDARY	Post Medieval	Linear feature	618377	328814	TG 1837 2881	
1280	39846	Monument	BRICKWORKS, BRICK KILN	Post Medieval	Brickworks	610409	323447	TG 10409 23447	
1281	38697	Monument	FIELD BOUNDARY, DITCH, BANK (EARTHWORK)	Post Medieval	Cropmarks of post medieval field boundary banks and ditches east of Barron Lodge Farm	637685	330581	TG 37685 30581	
1282	38712	Monument	DITCH(es), FIELD BOUNDARY, TRACKWAY	Post Medieval	Post medieval field boundaries	636270	329475	TG 36270 29475	

RHDHVNo	PrefRef	MonRecordT	MonTypes	Period	Name	Easting	Northing	GridRef	Within PDS 1
1283	38741	Monument	DITCH(es), PIT, FIELD BOUNDARY	Post Medieval	Cropmarks of undated ditches and pit	637834	329633	TG 37834 29633	YES
1284	38758	Monument	RECTILINEAR ENCLOSURE, DITCH, FIELD BOUNDARY	Post Medieval	Probable post medieval enclosure	635526	330269	TG 35526 30269	YES
1285	38759	Monument	DITCH(es), FIELD BOUNDARY(ies)	Post Medieval	Undated and post medieval field boundaries	635444	330148	TG 35444 30148	YES
1286	38843	Monument	DITCH(es), FIELD BOUNDARY, DRAINAGE DITCH, BOUNDARY BANK	Post Medieval	Cropmarks of a post medieval field boundary and drainage ditches	634656	330684	TG 34656 30684	
1287	38845	Monument	POND, DITCH(es)	Post Medieval	Cropmarks of post medieval pond and undated ditches	634753	330882	TG 34753 30882	
1288	38852	Monument	BOUNDARY BANK, BANK (EARTHWORK)	Post Medieval	Earthworks of probable medieval boundary bank	634338	330864	TG 34338 30864	YES
1289	38998	Monument	ENCLOSURE, DITCH, FIELD BOUNDARY	Post Medieval	Undated or post medieval enclosure	633626	334356	TG 33626 34356	YES
1290	39031	Monument	DITCH(es), FIELD BOUNDARY(ies)	Post Medieval	Undated linear features	631559	331417	TG 31559 31417	YES
1291	39119	Monument	DITCH(es), BANK (EARTHWORK), FIELD BOUNDARY(ies)	Post Medieval	Undated ditches and banks	632692	333740	TG 32692 33740	YES
1292	39134	Monument	DITCH(es), FIELD BOUNDARY	Post Medieval	Undated linear ditch	633358	334188	TG 33358 34188	YES
1293	39149	Monument	DITCH(es), FIELD BOUNDARY	Post Medieval	Post medieval field boundaries	633726	334081	TG 33726 34081	YES
1294	39154	Monument	DITCH, BANK (EARTHWORK), FIELD BOUNDARY	Post Medieval	Post medieval field boundaries	633875	333894	TG 33875 33894	
1295	39158	Monument	BANK (EARTHWORK), FIELD BOUNDARY	Post Medieval	Undated bank	633796	333713	TG 33796 33713	YES
1296	39161	Monument	DITCH(es), FIELD BOUNDARY, FIELD SYSTEM, FIELD, ENCLOSURE	Post Medieval	Post medieval field boundaries	633497	333432	TG 33497 33432	
1297	39213	Monument	FIELD BOUNDARY, BOUNDARY DITCH, DITCH	Post Medieval	Cropmark of post medieval boundary ditches	632945	332530	TG 32945 32530	
1298	39215	Monument	DITCH, FIELD BOUNDARY	Post Medieval	Cropmark of probable post medieval field boundary	632881	332258	TG 32881 32258	YES
1299	39224	Monument	DITCH, FIELD BOUNDARY	Post Medieval	Cropmark of probable post medieval field boundary	633892	332238	TG 33892 32238	
1300	39225	Monument	FIELD, DITCH, FIELD BOUNDARY	Post Medieval	Cropmarks of a post medieval field boundary ditch	632720	332061	TG 32720 32061	
1301	39228	Monument	DRAIN, SEWER?, PATH?	Post Medieval	Cropmarks of possible post medieval drain or path	632532	331716	TG 32532 31716	YES
1302	39040	Monument	DITCH(es), FIELD BOUNDARY(ies), ENCLOSURE, TRACKWAY	Post Medieval	Cropmark of undated linear ditches, possible incomplete enclosure and trackway	632651	331443	TG 32651 31443	
1303	27286	Monument	DITCH(es), FIELD BOUNDARY, PIT(s), STRUCTURE(s)?, BUILDING(s)?	Post Medieval	Undated field system	631226	332458	TG 31226 32458	
1304	39205	Monument	DITCH(es)	Post Medieval	Undated linear ditches	633778	332907	TG 33778 32907	
1305	42670	Building	FARM, BARN, GRANARY	Post Medieval	Beck Cottage or Beck Farm	622797	330304	TG 22797 30304	YES
1306	44440	Find Spot	FINDSPOT	Post Medieval	Post medieval coin	590192	309557	TF 90 09	
1307	51031	Monument	LANDSCAPE PARK	Post Medieval	Gressenhall Park	595730	315113	TF 9573 1511	
1308	50695	Monument	FIELD BOUNDARY	Post Medieval	Cropmarks of post medieval field boundaries	598569	316459	TF 9856 1645	YES
1309	50640	Monument	FIELD BOUNDARY, DITCH, EXTRACTIVE PIT(s)	Post Medieval	Cropmark field boundaries of unknown date	605185	318756	TG 05185 18756	
1310	51503	Find Spot	FINDSPOT	Post Medieval	Post medieval metal objects	603198	316958	TG 03 16	
1311	52555	Building	BARN	Post Medieval	Sunnyside Farm	622657	329937	TG 22657 29937	YES
1312	53960	Find Spot	FINDSPOT	Post Medieval	Post medieval button	637787	330199	TG 37 30	YES
1313	54829	Find Spot	FINDSPOT	Post Medieval	Medieval/post-medieval vessel fragment	636545	330267	TG 36 30	
1314	55423	Building	GREAT HALL	Post Medieval	Bacton Hall	633383	333605	TG 3338 3360	YES
1315	56485	Find Spot	FINDSPOT	Post Medieval	Post-medieval coin.	606917	320731	TG 06 20	YES
1316	58191	Monument	POND, CLAY PIT?, EXTRACTIVE PIT?, DITCH, DRAIN, FINDSPOT	Post Medieval	Possible post-medieval clay extraction pits	588886	310730	TF 8888 1073	YES
1317	60725	Find Spot	FINDSPOT	Post Medieval	Post-medieval pottery sherd	631791	332348	TG 3179 3234	
1318	60726	Find Spot	FINDSPOT	Post Medieval	Post-medieval metal objects	631797	332456	TG 3179 3245	
1319	60727	Find Spot	FINDSPOT	Post Medieval	Post-medieval pottery sherd	631858	332622	TG 3185 3262	
1320	60730	Find Spot	FINDSPOT	Post Medieval	Post-medieval finds	632017	333430	TG 3201 3343	YES
1321	6918	Monument	BRICKWORKS	Post Medieval	Site of post medieval brickworks	630832	331728	TG 3083 3172	

RHDHVNo	PrefRef	MonRecordT	MonTypes	Period	Name	Easting	Northing	GridRef	Within PDS 1
1322	6986	Monument	KILN(s), BRICK KILN(s), PIT, CLAY PIT(s), POND(s), DITCH	Post Medieval	Possible post medieval kiln and cropmark of possible clay pit	633356	332129	TG 33356 32129	
1323	6996	Monument	GLASS WORKS	Post Medieval	Possible post medieval glass kiln, prehistoric flints, Roman to post medieval pottery sherds	633418	332340	TG 334 323	
1324	7293	Building	BARN, BUILDING, GREAT HOUSE, TUNNEL	Post Medieval	Little Fransham Old Hall	590289	311837	TF 9028 1183	
1325	7413	Building	GREAT HOUSE, BARN, STABLE, COACH HOUSE, GARDEN, GARDEN WALL, PILLBOX, TREE AVENUE	Post Medieval	Old Hall	618853	327457	TG 18853 27457	
1326	7458	Building	GREAT HOUSE, STABLE, KENNELS	Post Medieval	Salle Park House	611630	324555	TG 1163 2455	
1327	8201	Building	BARN, GREAT HOUSE, HOUSE, GARDEN WALL, BREWERY	Post Medieval	Crostwight Hall, Honing	634093	329717	TG 3409 2971	
1328	11569	Building	GREAT HOUSE	Post Medieval	The Grange, Pollard Street	633703	332770	TG 3370 3277	
1329	11570	Monument	BARN	Post Medieval	Arthur's Barn, formerly Church Farm Barn	632346	332916	TG 3234 3291	
1330	12369	Building	HOUSE, SUNDIAL	Post Medieval	14, 16 and 18 High Street	613437	323933	TG 1343 2393	
1331	12370	Building	HOUSE	Post Medieval	8, 10, 12 High Street	613481	323924	TG 1348 2392	
1332	12371	Building	INN	Post Medieval	Bell Public House	613491	323899	TG 1349 2389	
1333	12372	Building	HOUSE	Post Medieval	15 and 17 High Street (Oak House and Bank Cottage)	613507	323900	TG 1350 2390	
1334	12470	Monument	KILN, BRICKWORKS, BRICK KILN	Post Medieval	Site of Happisburgh Brickworks	637520	330743	TG 3752 3074	
1335	12867	Building	HOUSE	Post Medieval	Highbury Farm	621858	329825	TG 2185 2982	
1336	12868	Building	HOUSE	Post Medieval	Banningham Old Rectory	621560	329400	TG 2156 2940	
1337	12870	Building	HOUSE	Post Medieval	Lower Farm or Old Farm House	620473	329736	TG 2047 2973	
1338	13477	Building	HOUSE	Post Medieval	17th century house	619979	328164	TG 1997 2816	
1339	13481	Building	HOUSE	Post Medieval	Abel Heath Farm	617488	327421	TG 1748 2742	
1340	13482	Monument	HOUSE, TIMBER FRAMED BUILDING	Post Medieval	Timber framed house	617446	327916	TG 1744 2791	
1341	14145	Building	HOUSE	Post Medieval	1 to 4 Keswick Road	635078	333389	TG 3507 3338	
1342	14146	Monument	RAILWAY CARRIAGE	Post Medieval	'Mon Repos' - Railway carriage	635250	333340	TG 3525 3334	
1343	15426	Monument	WORKHOUSE	Post Medieval	Site of post medieval workhouse	628450	331000	TG 2845 3100	
1344	15837	Monument	WINDMILL	Post Medieval	Site of Heydon Road Mill	613286	324239	TG 1328 2423	
1345	15849	Monument	BRICK KILN	Post Medieval	Site of post medieval brick kiln	631500	332940	TG 3150 3294	
1346	15852	Monument	LIME KILN	Post Medieval	Site of post medieval lime kiln	628168	332142	TG 2816 3214	
1347	16849	Building	HOUSE, TIMBER FRAMED BUILDING	Post Medieval	Northall Green Farm	599661	314927	TF 9966 1492	
1348	18326	Monument	BARN	Post Medieval	Vale House and barn	590281	309325	TF 9028 0932	
1349	21060	Building	GREAT HOUSE, MANOR, MOAT, CAUSEWAY	Post Medieval	Old Hall, Kerdiston	608746	324146	TG 0874 2414	
1350	21863	Building	HOUSE	Post Medieval	Malthouse Farm house	614523	324839	TG 1452 2483	
1351	21864	Building	HOUSE, TIMBER FRAMED BUILDING	Post Medieval	Beerhouse Farm, Cawston	614071	325506	TG 1407 2550	
1352	23388	Monument	SPINNING MILL, SPINNING MILL	Post Medieval	Post medieval weaving shed	613632	324709	TG 1363 2470	
1353	23389	Building	HOUSE, WORKHOUSE	Post Medieval	Post medieval workhouse	613584	324123	TG 1358 2412	
1354	29156	Building	HOUSE	Post Medieval	Jordan House, Jordan Green, Whitwell	607130	321559	TG 0713 2155	
1355	29279	Monument	FARMSTEAD, BARN	Post Medieval	Docking Farm	615369	326140	TG 1536 2614	
1356	29820	Monument	HOUSE	Post Medieval	Lower Farm, Lyons Green	591977	311830	TF 9197 1183	
1357	30011	Building	HOUSE, TIMBER FRAMED BUILDING	Post Medieval	Wood Farm House	607285	323374	TG 0728 2337	
1358	31290	Monument	MILESTONE	Post Medieval	Milestone marking 1 mile to Blickling and 5 miles to Gunton	618733	328905	TG 1873 2890	
1359	31291	Building	GREAT HOUSE	Post Medieval	Banningham Hall	621542	330306	TG 2154 3030	YES
1360	32734	Find Spot	FINDSPOT	Post Medieval	Post medieval metal find	606100	320050	TG 06 20	YES
1361	34925	Find Spot	FINDSPOT	Post Medieval	Post medieval coin	638500	330400	TG 38 30	YES
1362	34949	Monument	WELL	Post Medieval	Post medieval well, 46 Beach Road	638610	330850	TG 3861 3085	

RHDHVNo	PrefRef	MonRecordT	MonTypes	Period	Name	Easting	Northing	GridRef	Within PDS 1
1363	35183	Building	HOUSE, TIMBER FRAMED HOUSE, CELLAR	Post Medieval	Church Farmhouse	613340	323906	TG 1334 2390	
1364	37308	Find Spot	FINDSPOT	Post Medieval	Post medieval metal find	631950	331780	TG 31 31	
1365	39342	Monument	BATH HOUSE	Post Medieval	Bath Plantation	611561	324236	TG 11561 24236	
1366	40415	Building	HOUSE	Post Medieval	Ashtree Farm, Banningham Road	620935	328660	TG 20935 28660	
1367	40698	Building	TIMBER FRAMED BUILDING	Post Medieval	6 Chapel Street	613579	323975	TG 13579 23975	
1368	40955	Monument	BRICK KILN	Post Medieval	Post-medieval brick kiln	621052	328448	TG 21052 28448	
1369	41133	Building	HOUSE	Post Medieval	Alicia Cottages, Walcott Road	635056	333396	TG 35056 33396	
1370	41128	Building	TIMBER FRAMED BARN	Post Medieval	Post medieval barn	613472	323965	TG 13472 23965	
1371	41187	Building	GREAT HOUSE	Post Medieval	Blickling Lodge	619422	328025	TG 19422 28025	
1372	49027	Find Spot	FINDSPOT	Post Medieval	Post medieval coin	613200	324370	TG 13 24	
1373	49762	Building	HOUSE	Post Medieval	Waterside Cottage	589785	309455	TF 89785 09455	
1374	49765	Building	POUND	Post Medieval	Pinfold	588295	309676	TF 88295 09676	
1375	55881	Find Spot	FINDSPOT	Post Medieval	Post-medieval coin	590368	312022	TF 90 12	
1376	6823	Monument	BRICK KILN	Post Medieval	Site of post medieval brick kiln	624304	330915	TG 2430 3091	YES
1377	6858	Monument	WINDMILL	Post Medieval	Site of post medieval windmill	628480	331600	TG 2848 3160	
1378	7294	Building	HOUSE, VICARAGE	Post Medieval	Fransham Place, Little Fransham	590347	312274	TF 9034 1227	
1379	7361	Building	HOUSE, LIME KILN, HOUSE	Post Medieval	Sparham Limekiln	606058	319009	TG 0605 1900	
1380	7457	Monument	ICEHOUSE	Post Medieval	Post medieval icehouse	611363	324461	TG 11363 24461	
1381	7460	Monument	WINDMILL(s)	Post Medieval	Southgate Mills	613572	324602	TG 1357 2460	
1382	8718	Building	GREAT HOUSE	Post Medieval	West Bradenham Hall	592075	309960	TF 9207 0996	
1383	14159	Monument	BRICKWORKS	Post Medieval to Modern	Site of post medieval brickworks, Bricklyn Farm	598431	315133	TF 9843 1513	
1384	7036	Monument	EARTHWORK, SLIT TRENCH, POST HOLE	Post Medieval to World War One	Possible World War One trench, undated post hole, and multi-period finds	632102	331094	TG 321 310	
1385	15434	Monument	WINDMILL, POST MILL, TOWER MILL	Post Medieval to Modern	Site of post medieval windmill	634889	332333	TG 3488 3233	
1386	22430	Monument	GREAT HOUSE, HOUSE, BARN, CATTLE SHELTER, DAIRY, CART SHED, STABLE, BOILER HOUSE	Post Medieval to Modern	Site of Ruggs Hall, Felmingham	625452	330656	TG 2545 3065	
1387	42773	Building	HOUSE, WALL PAINTING	Post Medieval to World War Two	Walnut Tree Farm (Swanton Road Farm)	601174	315495	TG 01174 15495	
1388	58546	Monument	DRAIN	Post Medieval to Modern	Post medieval or modern drain eroding from Happisburgh cliffs	638586	330882	TG 3858 3088	
1389	56423	Building	CART SHED, BARN	Post Medieval to Modern	Barns at Highbury Farm	621817	329840	TG 2181 2984	
1390	29973	Building	FARMSTEAD, FARMHOUSE, BARN	Post Medieval to Modern	Chapel Farm	626995	332243	TG 2699 3224	
1391	33531	Monument	GARDEN, STABLE, COACH HOUSE	Post Medieval to Modern	West Lodge Garden	618935	327211	TG 189 272	
1392	38684	Maritime	WRECK, STRUCTURE(s)	Post Medieval to Modern	Inter-tidal structure or possible wreck, Happisburgh Beach	638320	331246	TG 38320 31246	
1393	39200	Monument	STRUCTURE, BREAKWATER	Post Medieval to Modern	Post medieval breakwater	638284	331210	TG 38284 31210	
1394	51068	Building	FARM LABOURERS COTTAGE, HOUSE	Post Medieval to Modern	Cottages associated with Old Hall Farmhouse	604184	318197	TG 04184 18197	
1395	50330	Building	FARM, HOUSE, BARN	Post Medieval to Modern	Lyngate Farm, ex-Mill Farm	626804	331913	TG 26804 31913	
1396	15441	Building	WINDMILL, POST MILL	Post Medieval to Modern	Post medieval windmill	636841	329914	TG 3684 2991	
1397	45438	Building	FORGE, OUTBUILDING, BUILDING, FARMHOUSE	Post Medieval to Modern	The Coach House, Barron Lodge Farm, Grub Street	637597	330571	TG 37597 30571	
1398	50126	Building	FARM, HOUSE, BARN, STABLE	Post Medieval to Modern	Elm Farm, Suffield	623440	330675	TG 23440 30675	
1399	50128	Building	FARM, HOUSE, BARN, STABLE, TIMBER FRAMED BUILDING	Post Medieval to Modern	Boundary Farm	624626	331206	TG 24626 31206	
1400	50131	Building	FARM, TIMBER FRAMED HOUSE, BARN, STABLE	Post Medieval to Modern	Home Farm	624181	331015	TG 24181 31015	
1401	50335	Building	FARM, HOUSE, BARN, STABLE	Post Medieval to Modern	Rookery Farm	628403	331842	TG 28403 31842	
1402	50411	Building	HOUSE, BARN	Post Medieval to Modern	White House/Little House	634423	330853	TG 34423 30853	
1403	54218	Building	HOUSE	Post Medieval	Early 17th century house	628489	331733	TG 2848 3173	

RHDHVNo	PrefRef	MonRecordT	MonTypes	Period	Name	Easting	Northing	GridRef	Within PDS 1
1404	54138	Building	MANOR HOUSE	Post Medieval	The Old Manor House, Coast Road, Walcott	636052	332542	TG 3605 3254	
1405	54106	Building	HOUSE, HOUSE	Post Medieval	Gingerbread cottage	590369	312022	TF 90369 12022	
1406	22864	Building	HOUSE	Post Medieval to Modern	Dairy Farm	634578	330863	TG 3457 3086	
1407	43120	Building	HOUSE	Post Medieval to Modern	Ringers Farm	620847	329468	TG 20847 29468	YES
1408	50263	Monument	FRIENDS BURIAL GROUND	Post Medieval to Modern	Old Quaker Burial Ground	628517	331568	TG 28517 31568	
1409	17733	Building	HOUSE	Post Medieval to Modern	Keeper's Cottage, south of Osier Carr	623613	330048	TG 2361 3004	
1410	18610	Building	HOUSE, TIMBER FRAMED BUILDING, INN	Post Medieval to Modern	Angel Inn, Greengate	601267	316112	TG 0126 1611	
1411	21059	Building	FARMHOUSE	Post Medieval to Modern	Oaks Farm, Kerdiston	606993	322751	TG 0699 2275	
1412	3010	Building	GREAT HOUSE	Post Medieval to Modern	Old Hall Farmhouse	604280	318189	TG 0428 1818	
1413	44697	Building	FARMHOUSE	Post Medieval to Modern	Hall Farmhouse, Church Lane, Edingthorpe	631465	332786	TG 31465 32786	
1414	46090	Building	TERRACED HOUSE	Post Medieval to Modern	18, 19 and 20 Silvergate	617446	327863	TG 1744 2786	
1415	47561	Building	FRIENDS MEETING HOUSE, DATE STONE, FRIENDS BURIAL GROUND, NONCONFORMIST MEETING HOUSE	Post Medieval to Modern	Friends' Meeting House, Mundesley Road	628516	331732	TG 2851 3173	YES
1416	47703	Building	HOUSE	Post Medieval to Modern	The Thatched Cottage, Mundesley Road	628585	331677	TG 2858 3167	
1417	29548	Monument	BRICKWORKS	Post Medieval	Brick Kiln Plantation	618907	328130	TG 1890 2813	
1418	43048	Building	FARMHOUSE	Post Medieval to Modern	Baldwin's Farmhouse	636321	330933	TG 3632 3093	
1419	43050	Building	FARMHOUSE, LOBBY ENTRY HOUSE	Post Medieval to Modern	Holly House	638537	329648	TG 38537 29648	
1420	43054	Building	FARMHOUSE, BARN	Post Medieval to Modern	White's Farmhouse and barn	637118	331254	TG 3711 3125	
1421	44699	Building	HOUSE	Post Medieval to Modern	The Thatched Cottage, Church Lane, Edingthorpe	632020	332815	TG 32020 32815	
1422	55657	Building	CONGREGATIONAL CHAPEL, CHAPEL, NONCONFORMIST CHAPEL	Post Medieval to Cold War	Congregational Chapel	627320	332222	TG 2732 3222	
1423	11562	Monument	BARN	Post Medieval to Modern	Barn, opposite east wall of Ridlington churchyard	634627	331049	TG 3462 3104	
1424	13238	Building	HOUSE, SUNDIAL	Post Medieval to Modern	Suffield House and sundial	624025	330738	TG 2402 3073	
1425	11563	Building	BARN	Post Medieval to Modern	Church Barn, opposite west wall of Ridlington churchyard	634547	331043	TG 3454 3104	YES
1426	15435	Monument	LOW LIGHT?, LIGHTHOUSE	Post Medieval	Site of Happisburgh Low Lighthouse	639153	330415	TG 3915 3041	
1427	42615	Building	HOUSE	Post Medieval	27 High Street	613459	323910	TG 13459 23910	
1428	41675	Building	BARN	Post Medieval	Moor Farm Barn, Moor End	611658	323410	TG 11658 23410	
1429	43802	Building	FARM, BARN, STABLE, SHELTER SHED, COW HOUSE, CART SHED, FARMHOUSE	Post Medieval to Modern	Penny Spot Farm	604078	317145	TG 04078 17145	
1430	48883	Building	BARN, FARM	Post Medieval to Modern	Brick Kiln Farm/Rabbitsfoot Barn	598449	315179	TF 98449 15179	
1431	52765	Building	BARN, CART SHED, GRANARY	Post Medieval to Modern	Oaks Farm Barns, Kerdiston	606944	322777	TG 06944 22777	
1432	43051	Building	FARMHOUSE	Post Medieval to Modern	Lower Farmhouse	638899	329505	TG 38899 29505	
1433	44694	Building	BARN	Post Medieval to Modern	Barn at Hall Farm	633350	333544	TG 33350 33544	
1434	45591	Building	HALL HOUSE	Post Medieval to Modern	Abbots Hall, Drabblegate	620176	328455	TG 20176 28455	
1435	45605	Building	FARMHOUSE	Post Medieval to Modern	The Dell Farmhouse, Heydon Road	618590	327194	TG 18590 27194	
1436	45924	Building	FARMHOUSE, BARN	Post Medieval to Modern	Dix's Farmhouse	615050	324873	TG 1505 2487	
1437	45934	Building	GARDEN TEMPLE	Post Medieval to Modern	The Doric Temple, Blickling Park	618236	328530	TG 1823 2853	
1438	45936	Building	ESTATE COTTAGE, HOUSE	Post Medieval to Modern	31 Silvergate	617518	327875	TG 1751 2787	
1439	45985	Building	BARN	Post Medieval to Modern	Barn 75m southwest of Abbots Hall, Drabblegate	620096	328434	TG 20096 28434	
1440	46008	Building	FARMHOUSE	Post Medieval to Modern	Flashpit Farmhouse	618435	327988	TG 1843 2798	
1441	47199	Building	HOUSE, HOUSE	Post Medieval to Modern	Lyngate House, Bacton Road	628832	330973	TG 2883 3097	
1442	47386	Building	ROAD BRIDGE	Post Medieval to Modern	Bradfield Bridge	627383	332009	TG 2738 3200	
1443	57116	Monument	MILESTONE	Post Medieval to Modern	An 18th century milestone with no legible inscription	611407	324312	TG 1140 2431	YES
1444	22617	Find Spot	FINDSPOT	Post Medieval	Post medieval coin	638750	330800	TG 38 30	
1445	44698	Building	VICARAGE, HOUSE	Post Medieval to Modern	The Old Rectory, Rectory Road, Edingthorpe	632137	332839	TG 32137 32839	
1446	44693	Building	BARN	Post Medieval to Modern	Barn at Church Farm	633364	333640	TG 33364 33640	

RHDHVNo	PrefRef	MonRecordT	MonTypes	Period	Name	Easting	Northing	GridRef	Within PDS 1
1447	46213	Building	FARMHOUSE	Post Medieval to Modern	Hall Farmhouse	596174	315260	TF 9617 1526	
1448	47294	Building	BARN	Post Medieval to Modern	Barn at Athills Farm	635300	329674	TG 3530 2967	
1449	50258	Building	FARM, BARN, STABLE, HOUSE	Post Medieval to Modern	Park Farm	602948	316660	TG 02948 16660	
1450	41674	Building	HOUSE	Post Medieval	Manor Farm House, Reepham Moor	611008	323308	TG 11008 23308	
1451	46645	Building	VICARAGE, HOUSE	Post Medieval to Modern	The Old Rectory, Heath Road, Ridlington	634935	329993	TG 3493 2999	
1452	47491	Building	HOUSE	Post Medieval to Modern	The Willows, Stonebridge Road	634473	331662	TG 3447 3166	YES
1453	51552	Monument	LANDSCAPE PARK	Post Medieval to Modern	West Bradenham Park	592025	309798	TF 92025 09798	
1454	3015	Building	PAPER MILL, WATERMILL, TIMBER FRAMED BUILDING, CORN MILL, HOUSE, CORN MILL	Post Medieval to Modern	Elsing Mill	604984	317685	TG 0498 1768	
1455	7069	Monument	GREAT HOUSE	Post Medieval to Modern	Site of post medieval Witton Hall	632421	331803	TG 3242 3180	YES
1456	55475	Monument	LANDSCAPE PARK	Post Medieval to Modern	Witton Park	632443	331704	TG 3244 3170	
1457	11877	Monument	WINDMILL	Post Medieval to Modern	Site of post medieval windmill	639191	329354	TG 3919 2935	
1458	15425	Monument	WINDMILL, POST MILL, STEAM MILL	Post Medieval	Site of Felmingham Mill	623201	329925	TG 232 299	
1459	44696	Building	VICARAGE, HOUSE	Post Medieval to Modern	Vicarage, Church Lane	633552	333603	TG 33552 33603	
1460	33468	Monument	PARK, WALLED GARDEN, AVENUE (LANDSCAPE FEATURE)	Post Medieval	Quebec Park	598546	314361	TF 985 143	
1461	50130	Building	FARM, HOUSE, BARN, STABLE, THRESHING BARN	Post Medieval to Modern	Brick Kiln Farm	624370	331120	TG 24370 31120	
1462	7092	Building	HOUSE, HIGH LIGHT, LIGHTHOUSE	Post Medieval to Modern	Happisburgh lighthouse and associated buildings	638417	330635	TG 3841 3063	
1463	11557	Building	BARN, HOUSE	Post Medieval to Modern	Park Farmhouse and barn	633006	332124	TG 3300 3212	
1464	31289	Monument	MILESTONE	Post Medieval to Modern	Late 18th Century milestone marking Norwich 12 miles and Holt 11 miles	618210	328160	TG 1821 2816	
1465	54814	Building	CART SHED, STABLE, BARN, HAYLOFT, COW HOUSE	Post Medieval	Hall Farm Barns	636363	329505	TG 3636 2950	
1466	58206	Building	BARN	Post Medieval	Barns at Mill Common House	634885	331818	TG 3488 3181	
1467	50132	Building	HOUSE	Post Medieval to Modern	Forge Cottage, The Street, Swafeld	628706	332188	TG 28706 32188	
1468	37491	Building	LODGE, HOUSE	Post Medieval to Modern	Walk Gate Cottages, formerly North and South Lodge	610473	324381	TG 10473 24381	
1469	43801	Building	FARM, FARMHOUSE, SHELTER SHED, ROOT HOUSE	Post Medieval to Modern	Marsh Cottage Farm	604921	317947	TG 04921 17947	
1470	43803	Building	FARM, BARN, STABLE, CATTLE SHELTER, COW HOUSE	Post Medieval to Modern	Wensum Farm	604382	317135	TG 04382 17135	
1471	51067	Building	FARMSTEAD, BARN, CART SHED, STABLE, SHELTER	Post Medieval to Modern	Outbuildings Associated with Old Hall Farmhouse	604356	318170	TG 04356 18170	
1472	61157	Monument	FARMHOUSE	Post Medieval	Site of Lane Farm farmhouse	590971	312195	TF 9097 1219	
1473	58180	Building	NONCONFORMIST CHAPEL, PARTICULAR BAPTIST CHAPEL	Post Medieval to Modern	Necton Particular Baptist Chapel	589492	309292	TF 8949 0929	YES
1474	18662	Maritime	WRECK	Post Medieval to Modern	Site of the Hunter, a post medieval wreck	639224	330525	TG 3922 3052	
1475	55417	Building	WESLEYAN METHODIST CHAPEL, NONCONFORMIST CHAPEL	Post Medieval to Modern	Early 19th century Wesleyan chapel	613633	324041	TG 1363 2404	
1476	56453	Monument	MILESTONE	Post Medieval to Modern	Early 19th Century milestone marking Norwich 11 miles and Holt 10 miles	614887	325164	TG 1488 2516	
1477	58036	Building	NONCONFORMIST CHAPEL, BAPTIST CHAPEL	Post Medieval to Modern	Bacton Baptist Chapel	634964	333396	TG 3496 3339	
1478	56417	Monument	MILESTONE	Post Medieval to Modern	Former site of 19th century milestone marking Fakenham 11 miles and Norwich 13 miles	605374	320081	TG 0537 2008	YES
1479	13534	Monument	BRIDGE, LOCK, CANAL	Post Medieval to Modern	North Walsham and Dilham Canal	630869	328628	TG 3086 2862	
1480	58203	Building	NONCONFORMIST CHAPEL, PRIMITIVE METHODIST CHAPEL	Post Medieval to Modern	Paston Primitive Methodist Chapel	630976	332067	TG 3097 3206	

RHDHVNo	PrefRef	MonRecordT	MonTypes	Period	Name	Easting	Northing	GridRef	Within PDS 1
1481	57265	Building	NATIONAL SCHOOL, TEACHERS HOUSE, HOUSE, SCHOOL	Post Medieval to Modern	School House, Former National School	633027	331581	TG 3302 3158	
1482	6851	Building	HOUSE, FARMSTEAD, BARN, FARMHOUSE	Post Medieval to Modern	Bridge Farmhouse and associated buildings	627464	332218	TG 2746 3221	
1483	6856	Building	BRICK KILN, BRICKWORKS	Post Medieval to Modern	Post medieval brick kilns and former brickyard	627517	331630	TG 2751 3163	
1484	46260	Building	VOLUNTARY SCHOOL, SCHOOL HOUSE, SCHOOL	Post Medieval to Modern	Gressenhall Voluntary Aided School and School House	596028	315366	TF 96028 15366	
1485	57242	Building	BOARD SCHOOL, HOUSE, SCHOOL	Post Medieval to Modern	Former Board School, Little Fransham	590579	312182	TF 9057 1218	
1486	13588	Monument	RAILWAY, RAILWAY TRANSPORT SITE, RAILWAY EMBANKMENT, RAILWAY CUTTING, RAILWAY BRIDGE, RAILWAY JUNCTION	Post Medieval to Modern	Route of Wymondham to Wells Railway, including the Mid Norfolk and Walsingham Light Railways	601355	322115	TG 01355 22115	
1487	13600	Monument	BRIDGE, RAILWAY CARRIAGE, RAILWAY TRANSPORT SITE, RAILWAY	Post Medieval to Modern	Route of Lynn and Dereham Railway (later Great Eastern)	580880	314692	TF 80880 14692	YES
1488	47737	Building	HOUSE	Post Medieval to Modern	Heath Cottage	630248	331476	TG 3024 3147	
1489	55554	Building	SCHOOL(s)	Post Medieval to Modern	Bacton Old and New School	634582	333479	TG 3458 3347	
1490	13581	Monument	RAILWAY, RAILWAY TRANSPORT SITE, RAILWAY STATION, SIGNAL BOX, MILEPOST, GOODS SHED	Post Medieval to Modern	Route of Midland and Great Northern Joint Railway (Great Yarmouth to Sutton Bridge)	601604	319784	TG 01604 19784	
1491	13581	Monument	RAILWAY, RAILWAY TRANSPORT SITE, RAILWAY STATION, SIGNAL BOX, MILEPOST, GOODS SHED	Post Medieval to Modern	Route of Midland and Great Northern Joint Railway (Great Yarmouth to Sutton Bridge)	601604	319784	TG 01604 19784	
1492	57305	Building	NATIONAL SCHOOL, SCHOOL	Post Medieval to Cold War	Necton Primary School	588126	309678	TF 8812 0967	
1493	12252	Monument	HOUSE	Post Medieval to Cold War	Site of Old School House	588131	309704	TF 8813 0970	
1494	13586	Monument	RAILWAY, RAILWAY TRANSPORT SITE	Post Medieval to Modern	East Norfolk Railway (later Great Eastern), Cromer line	626118	324674	Not displayed	
1495	56399	Monument	MILESTONE	Post Medieval to Modern	19th Century milestone marking Swaffham 9 miles and Dereham 3 miles	593902	312195	TF 9390 1219	
1496	56402	Monument	MILESTONE	Post Medieval to Modern	19th Century milestone marking Swaffham 6 miles and Dereham 6 miles	589730	311682	TF 8973 1168	
1497	55633	Building	SCHOOL	Post Medieval to Cold War	Edinthorpe School	631532	333223	TG 3153 3322	
1498	13587	Monument	BRIDGE, RAILWAY TRANSPORT SITE, RAILWAY	Post Medieval to Modern	Route of East Norfolk Railway, Aylsham Branch, including Bure Valley Railway	614271	322756	TG 14271 22756	
1499	13584	Monument	BRIDGE, RAILWAY TRANSPORT SITE, RAILWAY, SIGNAL BOX, RAILWAY SIGNAL, GOODS YARD	Post Medieval to Modern	Midland and Great Northern Joint Railway (Norwich to Cromer via Holt), North Norfolk Railway	613258	326134	Not displayed	
1500	55533	Building	SUBMARINE CABLE STATION	Post Medieval to Modern	Telegraph terminal hut	634197	334192	TG 3419 3419	
1501	13585	Monument	BRIDGE, RAILWAY TRANSPORT SITE, VIADUCT, RAILWAY	Post Medieval to Modern	Norfolk and Suffolk Joint Railway (Northern Section)	625455	336303	TG 25455 36303	
1502	14148	Building	GARDEN WALL, LIVERY STABLE, HOUSE, SUMMERHOUSE	Post Medieval to Modern	Happisburgh Manor (also known as St Mary's)	638129	330982	TG 3812 3098	
1503	35383	Monument	GARDEN	Post Medieval to Modern	Happisburgh Manor (St Mary's) gardens	638129	330998	TG 3812 3099	YES
1504	35383	Monument	GARDEN	Post Medieval to Modern	Happisburgh Manor (St Mary's) gardens	638129	330998	TG 3812 3099	
1505	34156	Maritime	WRECK	Modern	Wreck of HMS Dungeness	638850	330953	TG 3885 3095	
1506	38747	Monument	DEFENCE OBSTRUCTION, TANK TRAP, PILLBOX, PIT, WEAPONS PIT, ANTI AIRCRAFT BATTERY, SEARCHLIGHT BATTERY, PILLBOX (TYPE FW3/24)?, PILLBOX (TYPE FW3/22), STRUCTURE	Modern	World War Two coastal defences	639957	329835	TG 39957 29835	
1507	38754	Monument	STRUCTURE, PILLBOX	Modern	Site of World War Two pillbox	635528	333159	TG 35528 33159	
1508	38781	Monument	BARBED WIRE OBSTRUCTION, WEAPONS PIT, PIT	Modern	Site of World War Two barbed wire obstructions and possible weapons pits	639266	330323	TG 39266 30323	

RHDHVNo	PrefRef	MonRecordT	MonTypes	Period	Name	Easting	Northing	GridRef	Within PDS 1
1509	38786	Monument	BARBED WIRE OBSTRUCTION, PILLBOX, WEAPONS PIT, TANK TRAP, ROADBLOCK, SLIT TRENCH, MILITARY BUILDING, BUILDING	Modern	Site of World War Two coastal defences	638124	331288	TG 38124 31288	YES
1510	53765	Building	PUBLIC HOUSE	Modern	The Kings Arms	634714	333474	TG 34714 33474	YES
1511	19609	Monument	AIRCRAFT CRASH SITE, HUDSON, WAR MEMORIAL	Modern	World War Two aircraft crash site	633310	333950	TG 3331 3395	YES
1512	13613	Monument	MILITARY AIRFIELD	World War One	Site of World War One Navy Air Service landing ground	634249	332580	TG 342 325	
1513	24107	Monument	PILLBOX	World War One	World War One pillbox	629670	331312	TG 2967 3131	
1514	28843	Monument	PILLBOX	World War One	World War One pillbox	629636	331336	TG 2963 3133	YES
1515	32625	Monument	PILLBOX	World War One	World War One pillbox	633918	333614	TG 3391 3361	YES
1516	39030	Monument	PRACTICE TRENCH	World War One	Site of World War One military features	632145	332196	TG 32145 32196	
1517	18663	Maritime	WRECK	World War One	World War One shipwreck	635100	333700	TG 351 337	
1518	32554	Monument	PILLBOX	World War One	Site of World War One pillbox	628644	331718	TG 2864 3171	YES
1519	4789	Monument	PILLBOX	World War One	Site of World War One pillbox	628570	331720	TG 2857 3172	
1520	11568	Monument	PILLBOX(es)	World War One to World War Two	Site of World War One pillbox	633863	333125	TG 3386 3312	
1521	32552	Monument	SLIT TRENCH, PILLBOX, TRENCH	World War One to World War Two	World War One or Two slit trenches and World War Two Home Guard Station	629523	331351	TG 2952 3135	
1522	39167	Monument	RIFLE BUTTS, WEAPONS PIT, BARBED WIRE OBSTRUCTION, MILITARY BUILDING	World War One to World War Two	Site of World War Two military installation	633310	334887	TG 33310 34887	
1523	50770	Monument	PIT, WEAPONS PIT?, STRUCTURE?, MILITARY TRAINING SITE?, GUN EMPLACEMENT?, COMMUNICATIONS BUILDING?	World War One to World War Two	Possible World War Two structure and other features	606279	319619	TG 06279 19619	YES
1524	50771	Monument	PIT, WEAPONS PIT?, MILITARY TRAINING SITE?	World War One to World War Two	Possible World War Two roadside ammunitions stores or defences	605488	318652	TG 05488 18652	
1525	60604	Building	COMMEMORATIVE MONUMENT	Modern	Montgomery Memorial, St Andrew's Churchyard	633605	333696	TG 3360 3369	
1526	31195	Building	HOUSE	Modern	Manor House	634962	330129	TG 3496 3012	YES
1527	44695	Building	TELEPHONE BOX	Modern	Telephone box, Abbey Street	634715	333436	TG 34715 33436	YES
1528	14147	Monument	RADAR STATION, PILLBOX, PILLBOX (TYPE FW3/22), PILLBOX (TYPE FW3/23), WEAPONS PIT, BARBED WIRE OBSTRUCTION, GUN EMPLACEMENT, MILITARY BUILDING, NISSEN HUT, CHAIN HOME LOW STATION	World War Two	Site of Happisburgh Chain Home Low Radar Station	636867	331492	TG 3686 3149	
1529	15918	Monument	PILLBOX, BARBED WIRE OBSTRUCTION	World War Two	World War Two pillbox	638791	330538	TG 3879 3053	
1530	15919	Monument	PILLBOX	World War Two	World War Two pillbox	639148	330242	TG 3914 3024	
1531	17014	Monument	PILLBOX, PILLBOX (TYPE FW3/22)	World War Two	World War Two pillbox	634112	334086	TG 3411 3408	
1532	17015	Monument	PILLBOX, PILLBOX (TYPE FW3/22), WEAPONS PIT	World War Two	World War Two pillbox	634460	333746	TG 3446 3374	YES
1533	17016	Monument	PILLBOX, SECTION POST	World War Two	World War Two section post	634814	333555	TG 3481 3355	YES
1534	19358	Monument	AIRCRAFT, AIRCRAFT CRASH SITE	World War Two	World War Two aircraft crash site	603439	318024	TG 034 180	YES
1535	32628	Monument	PILLBOX, PILLBOX (TYPE FW3/22)	World War Two	World War Two pillbox	632947	332604	TG 3294 3260	
1536	32632	Monument	PILLBOX	World War Two	World War Two pillbox	635453	332578	TG 3545 3257	
1537	32634	Monument	SPIGOT MORTAR EMPLACEMENT, PEDESTAL	World War Two	World War Two spigot mortar emplacement	636809	331329	TG 3680 3132	

RHDHVNo	PrefRef	MonRecordT	MonTypes	Period	Name	Easting	Northing	GridRef	Within PDS 1
1538	32636	Monument	COASTAL BATTERY, COAST ARTILLERY SEARCHLIGHT, PILLBOX, BARBED WIRE OBSTRUCTION, WEAPONS PIT, BATTERY OBSERVATION POST	World War Two	World War Two 6 inch coastal battery	638608	330908	TG 3860 3090	
1539	34405	Monument	SEARCHLIGHT BATTERY	World War Two	Site of World War Two searchlight battery	626371	331966	TG 2637 3196	
1540	38588	Monument	TANK TRAP, DEFENCE OBSTRUCTION, DYKE (DEFENCE), ANTI TANK DITCH (NATURAL IMPROVED), ANTI TANK DITCH	World War Two	World War Two anti-tank ditch and dredged watercourse	639613	328635	TG 3961 2863	
1541	38680	Monument	PILLBOX	World War Two	Site of possible World War Two pillbox	635480	332728	TG 35480 32728	YES
1542	38688	Monument	PILLBOX, MILITARY BUILDING	World War Two	Site of World War Two pillbox	635270	333074	TG 35270 33074	
1543	38689	Monument	TANK TRAP, ROADBLOCK	World War Two	Site of World War Two anti-tank block	635241	333190	TG 35241 33190	YES
1544	38699	Monument	BOMB CRATER	World War Two	World War Two bomb craters	638330	330968	TG 38330 30968	
1545	38770	Monument	BARBED WIRE OBSTRUCTION	World War Two	World War Two barbed wire obstructions	638391	330615	TG 38391 30615	YES
1546	38783	Monument	PILLBOX, BARBED WIRE OBSTRUCTION, GUN EMPLACEMENT, SPIGOT MORTAR EMPLACEMENT, WEAPONS PIT, SLIT TRENCH, MILITARY CAMP, PILLBOX (TYPE FW3/22)	World War Two	World War Two pillbox and site of possible military camp	635775	332774	TG 35775 32774	YES
1547	38785	Monument	BARBED WIRE OBSTRUCTION, PILLBOX	World War Two	Site of World War Two barbed wire obstructions and pillboxes	638738	330756	TG 38738 30756	
1548	38789	Monument	BEACH DEFENCE, PILLBOX, TANK TRAP, WEAPONS PIT, PILLBOX (TYPE FW3/22), ANTI TANK BLOCK, CUBE, ANTI TANK SCAFFOLDING, BARBED WIRE OBSTRUCTION, BEACH SCAFFOLDING	World War Two	Site of World War Two coastal defences	635945	332952	TG 35945 32952	YES
1549	38790	Monument	BARBED WIRE OBSTRUCTION, DEFENDED LOCALITY	World War Two	Site of World War Two barbed wire enclosure	635348	333238	TG 35348 33238	YES
1550	38841	Monument	MILITARY TRAINING SITE, WEAPONS PIT, MILITARY BUILDING, NISSEN HUT	World War Two	Site of World War Two training area, Crostwight Heath	634572	329938	TG 34572 29938	YES
1551	38983	Monument	MILITARY CAMP, BARBED WIRE ENTANGLEMENT, GUN EMPLACEMENT	World War Two	World War Two defences around Pollard Street, Bacton	633724	332800	TG 33724 32800	YES
1552	38984	Monument	BOMB CRATER	World War Two	Site of bomb craters on Pollard Street	633765	332950	TG 33765 32950	YES
1553	38985	Monument	BARBED WIRE ENTANGLEMENT, WEAPONS PIT	World War Two	Site of World War Two defences	633863	334254	TG 33863 34254	
1554	38986	Monument	MILITARY CAMP, NISSEN HUT, MILITARY BUILDING, SLIT TRENCH, WEAPONS PIT, PIT	World War Two	Site of World War Two military features	634341	333880	TG 34341 33880	YES
1555	38989	Monument	SPIGOT MORTAR EMPLACEMENT, SLIT TRENCH	World War Two	Site of World War Two military features	633673	334331	TG 33673 34331	
1556	38990	Monument	ANTI LANDING TRENCH, AIRCRAFT OBSTRUCTION	World War Two	Site of World War Two military features	632878	334816	TG 32878 34816	YES
1557	38791	Monument	BEACH DEFENCE, ANTI TANK DITCH, ANTI TANK BLOCK, CUBE, ANTI TANK SCAFFOLDING, PILLBOX, PILLBOX (TYPE FW3/22), SLIT TRENCH, WEAPONS PIT, MILITARY BUILDING, NISSEN HUT, GUN EMPLACEMENT, BARBED WIRE OBSTRUCTION, PILLBOX (TYPE FW3/28)	World War Two	Site of World War Two military features	634737	333840	TG 34737 33840	
1558	38999	Monument	MILITARY CAMP, MILITARY BUILDING, RADIO STATION?	World War Two	Site of World War Two military features	632045	332467	TG 32045 32467	YES
1559	40950	Monument	ANTENNA ARRAY	World War Two	World War Two buildings and the site of a World War Two antenna array	600695	315941	TG 00695 15941	

RHDHVNo	PrefRef	MonRecordT	MonTypes	Period	Name	Easting	Northing	GridRef	Within PDS 1
1560	27255	Monument	PILLBOX, PILLBOX (TYPE FW3/22), DEFENDED LOCALITY, SECTION POST, STRONGPOINT, SPIGOT MORTAR EMPLACEMENT, PEDESTAL, BARBED WIRE ENTANGLEMENT, WEAPONS PIT	World War Two	World War Two defences at Abbey Farm / Bromholm Priory	634664	333139	TG 34664 33139	YES
1561	27256	Monument	BARBED WIRE ENTANGLEMENT, MILITARY BUILDING	World War Two	Site of World War Two military installation	634672	333461	TG 34672 33461	YES
1562	27260	Monument	PILLBOX, PILLBOX (TYPE FW3/22)?, BARBED WIRE OBSTRUCTION, SLIT TRENCH, MILITARY BUILDING, WEAPONS PIT	World War Two	Site of World War Two military installation	633715	334551	TG 33715 34551	
1563	27334	Monument	STRUCTURE, WATCH TOWER?, OBSERVATION POST?, COASTAL OBSERVATION POST?	World War Two	Site of World War Two structures	640239	329647	TG 40239 29647	YES
1564	55064	Building	CHAIN HOME STATION, RADAR STATION	World War Two	Building associated with Happisburgh Radar Station	636963	331569	TG 3696 3156	
1565	14751	Monument	PILLBOX	World War Two	Possible site of pillbox	633520	334350	TG 3352 3435	
1566	15917	Monument	PILLBOX	World War Two	World War Two pillbox	638490	330663	TG 3849 3066	
1567	16970	Monument	PILLBOX	World War Two	World War Two pillbox	639705	329686	TG 3970 2968	
1568	29322	Monument	AIRCRAFT, AIRCRAFT CRASH SITE	World War Two	World War Two aircraft crash site	603879	317847	Not displayed	
1569	32428	Monument	PILLBOX	World War Two	Site of World War Two pillbox	598520	315160	TF 9852 1516	
1570	32429	Monument	GUN EMPLACEMENT, ALLAN WILLIAMS TURRET	World War Two	World War Two Allan Williams turret	598530	314880	TF 9853 1488	
1571	32495	Monument	PILLBOX	World War Two	Pillbox	619290	328670	TG 1929 2867	
1572	32496	Monument	PILLBOX	World War Two	Pillbox	619115	329048	TG 1911 2904	
1573	32498	Monument	SPIGOT MORTAR EMPLACEMENT	World War Two	World War Two spigot mortar base	613697	324416	TG 1369 2441	
1574	32551	Monument	PILLBOX	World War Two	World War Two pillbox	627890	331838	TG 2789 3183	
1575	32553	Monument	PILLBOX	World War Two	World War Two pillbox	629550	331320	TG 2955 3132	
1576	32555	Monument	PILLBOX	World War Two	World War Two pillbox	627100	331210	TG 2710 3121	
1577	32623	Monument	PILLBOX, PILLBOX (TYPE FW3/22)	World War Two	World War Two pillbox	634988	332266	TG 3498 3226	YES
1578	32624	Monument	SPIGOT MORTAR EMPLACEMENT	World War Two	World War Two spigot mortar base	634070	334070	TG 3407 3407	
1579	32626	Monument	PILLBOX, PILLBOX (TYPE FW3/24)	World War Two	World War Two pillbox	633884	334187	TG 3388 3418	
1580	32627	Monument	SPIGOT MORTAR EMPLACEMENT	World War Two	World War Two spigot mortar base	633870	334190	TG 3387 3419	
1581	32635	Monument	TANK TRAP, BUILDING	World War Two	World War Two anti-tank blocks	635610	333250	TG 3561 3325	YES
1582	33718	Monument	SPIGOT MORTAR EMPLACEMENT, PEDESTAL	World War Two	World War Two spigot mortar emplacements	636000	332680	TG 3600 3268	YES
1583	41382	Monument	PILLBOX	World War Two	Pillbox	619124	327516	TG 19124 27516	YES
1584	54784	Monument	SPIGOT MORTAR EMPLACEMENT	World War Two	Spigot mortar base	605066	317732	TG 0506 1773	
1585	57237	Monument	AIRCRAFT CRASH SITE, P51 MUSTANG	World War Two	World War Two aircraft crash site	588100	311500	TF 881 115	
1586	39000	Monument	MILITARY CAMP, MILITARY BUILDING(S), BARBED WIRE ENTANGLEMENT, RADIO STATION?	World War Two to Cold War	Site of World War Two and Cold War military structures	630667	331863	TG 30667 31863	
1587	12301	Monument	PIT, QUARRY	Unknown	Cropmarks and earthworks of possible undated gravel pits	602452	316049	TG 0245 1604	
1588	12974	Monument	SITE, LINEAR FEATURE, RECTANGULAR ENCLOSURE, FIELD SYSTEM	Undated	Rectangular cropmarks	616814	327398	TG 1681 2739	
1589	12975	Monument	TRACKWAY, BUILDING	Unknown	Undated cropmarks and medieval and post medieval pot	618104	327353	TG 1810 2735	YES
1590	12978	Monument	LINEAR FEATURE, RECTANGULAR ENCLOSURE	Unknown	Undated cropmarks of probable field boundaries	618306	327111	TG 183 271	

RHDHVNo	PrefRef	MonRecordT	MonTypes	Period	Name	Easting	Northing	GridRef	Within PDS 1
1591	14243	Monument	BUILDING, POND	Unknown	Possible undated buildings, exact location uncertain	599925	316217	TF 9992 1621	YES
1592	14397	Monument	SITE(s)	Undated	Undated cropmark	614763	325558	TG 1476 2555	
1593	16284	Monument	SITE	Unknown	Undated cropmarks, multi-period finds scatter	602249	314795	TG 02 14	
1594	18311	Monument	SQUARE ENCLOSURE, LINEAR FEATURE	Unknown	Cropmarks of undated square enclosure and linear features	623675	331007	TG 236 310	
1595	21829	Monument	ENCLOSURE, TRACKWAY, SITE	Undated	Undated trackways and enclosures	619792	329443	TG 1979 2944	
1596	21830	Monument	SITE, RECTANGULAR ENCLOSURE, TRACKWAY	Undated	Undated trackway and enclosures; Saxon metal find	619606	329249	TG 19 29	
1597	22903	Monument	SITE, TRACKWAY, RECTANGULAR ENCLOSURE	Undated	Undated enclosures and trackways	614459	325591	TG 1445 2559	
1598	30851	Monument	SQUARE ENCLOSURE	Unknown	Undated square enclosures	589460	309680	TF 8946 0968	
1599	29236	Find Spot	SITE	Unknown	Medieval and post medieval pottery	595030	314044	TF 9503 1404	
1600	29565	Monument	SITE, TRACKWAY, AVENUE (LANDSCAPE FEATURE)	Undated	Undated cropmarks	615234	325731	TG 1523 2573	
1601	31422	Negative evidence	-	Undated	Site with no archaeological finds or features on Anglian Water pipeline	612654	324219	TG 1265 2421	YES
1602	32055	Monument	SITE, OVAL ENCLOSURE	Undated	Oval enclosure	619493	328161	TG 1949 2816	YES
1603	32056	Monument	SITE, LINEAR FEATURE, TRACKWAY, RECTANGULAR ENCLOSURE(s)	Undated	Undated trackways and enclosures	619471	329502	TG 194 295	YES
1604	32172	Monument	HEARTH	Unknown	Possible prehistoric hearths	631019	331598	TG 3101 3159	
1605	36497	Monument	SUB CIRCULAR ENCLOSURE, LINEAR FEATURE, RECTANGULAR ENCLOSURE, ROAD, TRACKWAY	Unknown	Cropmarks of enclosures, linear features and ditched trackway	623088	331234	TG 2308 3123	
1606	36498	Monument	RECTILINEAR ENCLOSURE, LINEAR FEATURE, FIELD BOUNDARY	Unknown	Cropmarks of enclosures, linear ditches and field boundaries	623210	330899	TG 2321 3089	
1607	36499	Monument	RING DITCH, LINEAR FEATURE, RECTANGULAR ENCLOSURE, FIELD BOUNDARY	Unknown	Cropmarks of undated possible enclosure or field boundary, and ring ditches	623220	330408	TG 2322 3040	YES
1608	36504	Monument	RECTILINEAR ENCLOSURE, LINEAR FEATURE	Unknown	Undated enclosures and post medieval field boundaries	628789	331470	TG 2878 3147	
1609	36505	Monument	RING DITCH, OVAL ENCLOSURE, SQUARE ENCLOSURE, LINEAR FEATURE	Undated	Undated ring ditch and enclosures	628264	331618	TG 2826 3161	
1610	33651	Find Spot	FEATURE	Unknown	Features of unknown date and multi-period finds, Brisley to Bushy Common gas pipeline	595647	314160	TF 9564 1416	YES
1611	34121	Monument	FEATURE, PIT	Unknown	Possible pits of unknown date	595491	314677	TF 9549 1467	YES
1612	35549	Monument	ENCLOSURE, SQUARE ENCLOSURE, LINEAR FEATURE	Unknown	Cropmarks of undated linear feature and square enclosure	623946	330552	TG 2394 3055	YES
1613	35513	Monument	ENCLOSURE	Unknown	Undated enclosure	590646	309248	TF 9064 0924	YES
1614	36456	Monument	RING DITCH, RECTANGULAR ENCLOSURE, LINEAR FEATURE, PIT	Unknown	Complex cropmarks	621021	328487	TG 2102 2848	
1615	36454	Monument	RECTILINEAR ENCLOSURE, SQUARE ENCLOSURE?, LINEAR FEATURE	Unknown	Undated cropmarks	621430	329306	TG 2143 2930	YES
1616	36453	Monument	LINEAR FEATURE, PIT?	Unknown	Field system cropmarks	620229	328972	TG 2022 2897	YES
1617	37100	Monument	PIT	Unknown	Undated pit, North Pickenham to West Bradenham Supply Mains	592459	309898	TF 9245 0989	
1618	39693	Negative evidence		Undated	Site with no archaeological finds or features, Monk's Lawn	634900	333297	TG 34900 33297	YES
1619	38681	Monument	BUILDING, STRUCTURE, RECTANGULAR ENCLOSURE	Unknown	Cropmark of undated rectangular feature	635811	332371	TG 35811 32371	YES
1620	38683	Monument	DITCH	Unknown	Cropmark of undated ditch	635842	332394	TG 35842 32394	
1621	38692	Monument	DITCH, FIELD BOUNDARY, FIELD SYSTEM	Unknown	Cropmarks of undated ditches/field boundaries	636358	331435	TG 36358 31435	
1622	38696	Monument	DITCH, FIELD BOUNDARY	Unknown	Cropmarks of undated ditches	637639	330899	TG 37639 30899	

RHDHVNo	PrefRef	MonRecordT	MonTypes	Period	Name	Easting	Northing	GridRef	Within PDS 1
1623	38701	Monument	DITCH, LINEAR FEATURE, ENCLOSURE, RECTILINEAR ENCLOSURE, FIELD	Unknown	Cropmarks of undated ditches and possible enclosures	635743	331531	TG 35743 31531	
1624	38702	Monument	DITCH, LINEAR FEATURE, ENCLOSURE	Unknown	Cropmarks of undated ditches	636316	331017	TG 36316 31017	
1625	38763	Monument	DITCH, FIELD BOUNDARY	Unknown	Cropmarks of undated field boundary ditches	636084	330331	TG 36084 30331	
1626	38766	Monument	DITCH, LINEAR FEATURE	Unknown	Cropmarks of undated ditch	636861	330487	TG 36861 30487	
1627	38776	Monument	DITCH, FIELD BOUNDARY	Unknown	Cropmarks of undated field boundaries	638766	330595	TG 38766 30595	YES
1628	38780	Monument	DITCH, LINEAR FEATURE	Unknown	Cropmarks of undated ditches	639186	330192	TG 39186 30192	
1629	38838	Monument	RECTILINEAR ENCLOSURE	Unknown	Cropmark of undated rectilinear enclosure	631991	330746	TG 31991 30746	YES
1630	38839	Monument	DITCH, FIELD BOUNDARY	Unknown	Cropmarks of undated possible field boundaries	632100	330554	TG 32100 30554	YES
1631	38853	Monument	DITCH, FIELD BOUNDARY	Unknown	Multi-period field boundaries	634092	330469	TG 34092 30469	YES
1632	38860	Monument	DITCH, FIELD BOUNDARY, BOUNDARY DITCH	Unknown	Cropmarks of undated ditch	633484	330718	TG 33484 30718	
1633	39014	Monument	DITCH, FIELD BOUNDARY	Unknown	Undated field boundaries	631311	332533	TG 31311 32533	
1634	39015	Monument	DITCH, FIELD BOUNDARY	Unknown	Undated field boundaries	631200	332158	TG 31200 32158	YES
1635	39026	Monument	DITCH, BOUNDARY DITCH, MULTIPLE DITCH SYSTEM?	Unknown	Undated ditches	631790	331405	TG 31790 31405	YES
1636	39027	Monument	DITCH, FIELD BOUNDARY, FIELD	Unknown	Undated field boundaries	631657	331891	TG 31657 31891	
1637	39043	Monument	DITCH, FIELD BOUNDARY	Unknown	Undated probable field boundaries	631051	333367	TG 31051 33367	
1638	39088	Monument	DITCH, FIELD BOUNDARY	Unknown	Undated probable field boundaries	631277	333512	TG 31277 33512	YES
1639	39093	Monument	DITCH	Unknown	Undated linear ditch	631533	333088	TG 31533 33088	YES
1640	39094	Monument	DITCH, TRACKWAY	Unknown	Undated trackway	631660	332944	TG 31660 32944	
1641	39098	Monument	TRACKWAY, ENCLOSURE, RECTILINEAR ENCLOSURE	Unknown	Undated trackway	632355	333311	TG 32355 33311	
1642	39115	Monument	DITCH, FIELD BOUNDARY	Unknown	Undated linear ditch	632886	333263	TG 32886 33263	YES
1643	39121	Monument	DITCH, FIELD BOUNDARY	Unknown	Undated ditches	633133	333551	TG 33133 33551	YES
1644	39122	Monument	DITCH, FIELD BOUNDARY, FIELD SYSTEM	Unknown	Undated field system	633021	334821	TG 33021 34821	YES
1645	39123	Monument	DITCH	Unknown	Undated linear ditches	633019	334426	TG 33019 34426	YES
1646	39125	Monument	DITCH, TRACKWAY?, FIELD BOUNDARY?	Unknown	Undated linear ditches	632538	334714	TG 32538 34714	YES
1647	39155	Monument	PIT	Unknown	Undated pit	634071	333839	TG 34071 33839	
1648	39156	Monument	DITCH	Unknown	Undated linear ditch	634370	333726	TG 34370 33726	
1649	39157	Monument	DITCH	Unknown	Undated linear ditch	634017	333662	TG 34017 33662	
1650	39164	Monument	DITCH	Unknown	Undated linear ditch	634215	332874	TG 34215 32874	YES
1651	39170	Monument	DITCH, FIELD BOUNDARY, TRACKWAY	Unknown	Cropmarks of undated ditches, possible field boundaries and trackway	639066	329704	TG 39066 29704	
1652	39201	Monument	ENCLOSURE, RECTILINEAR ENCLOSURE	Unknown	Cropmark of undated enclosure	634386	332428	TG 34386 32428	YES
1653	39203	Monument	DITCH, FIELD BOUNDARY	Unknown	Undated linear ditches	633655	333120	TG 33655 33120	YES
1654	39207	Monument	PIT	Unknown	Undated pits	632138	332492	TG 32138 32492	YES
1655	39210	Monument	DITCH, FIELD BOUNDARY	Unknown	Cropmarks of undated ditches	633542	332648	TG 33542 32648	YES
1656	39211	Monument	DITCH, ENCLOSURE?, NATURAL FEATURE?	Unknown	Cropmarks of undated ditch or possible enclosure	633283	332548	TG 33283 32548	YES
1657	39216	Monument	DITCH	Unknown	Undated linear ditches	632771	332717	TG 32771 32717	YES
1658	39218	Monument	DITCH, RING DITCH?, ENCLOSURE?, D SHAPED ENCLOSURE?, CURVILINEAR ENCLOSURE?	Unknown	Undated ditch	632709	332820	TG 32709 32820	
1659	39222	Monument	PIT, DITCH, EXTRACTIVE PIT	Unknown	Cropmarks of undated extractive pits and linear ditches	633931	332358	TG 33931 32358	
1660	39227	Monument	DITCH, FIELD BOUNDARY, ENCLOSURE?	Unknown	Cropmarks of possible undated field boundaries	632499	331983	TG 32499 31983	YES
1661	39229	Monument	DITCH, BANK (EARTHWORK), FIELD BOUNDARY	Unknown	Cropmarks of probable undated field boundaries	632780	331690	TG 32780 31690	
1662	27227	Monument	DITCH, FIELD BOUNDARY, FIELD	Unknown	Cropmarks of undated field boundary ditches	634002	331852	TG 34002 31852	YES

RHDHVNo	PrefRef	MonRecordT	MonTypes	Period	Name	Easting	Northing	GridRef	Within PDS 1
1663	27239	Monument	ENCLOSURE, D SHAPED ENCLOSURE	Unknown	Cropmark of undated D-shaped enclosure	633579	331776	TG 33579 31776	
1664	27231	Monument	ENCLOSURE, RECTILINEAR ENCLOSURE, DITCH	Unknown	Cropmark of undated rectilinear enclosure	633052	330999	TG 33052 30999	
1665	27230	Monument	ENCLOSURE, RECTILINEAR ENCLOSURE, SQUARE ENCLOSURE, MOAT?	Unknown	Cropmark of undated rectilinear enclosure or moat	633123	331277	TG 33123 31277	
1666	45481	Negative evidence	-	Undated	Site with no archaeological finds or features, land adjacent to Alicia Cottage, Coast Road	635111	333338	TG 35111 33338	YES
1667	50091	Find Spot	FINDSPOT	Undated	Undated lead object	617125	326107	TG 17 26	
1668	50683	Monument	FIELD BOUNDARY	Unknown	Possible field boundary cropmarks	596343	315435	TF 9634 1543	YES
1669	50642	Monument	FIELD BOUNDARY, DITCH	Unknown	Cropmark field boundaries of unknown date	605625	318518	TG 05625 18518	
1670	50798	Monument	FIELD BOUNDARY, DITCH	Unknown	Cropmark field boundary of unknown date	605465	319397	TG 05465 19397	
1671	50907	Monument	SITE?	Unknown	Cropmarks of uncertain archaeological origin	603860	318180	TG 03860 18180	
1672	50580	Monument	WALL?	Unknown	Possible structural remains at Aylsham Old Hall	618873	327394	TG 18873 27394	
1673	50412	Monument	BANK (EARTHWORK)	Unknown	Series of low banks in Witton	634586	330458	TG 34586 30458	
1674	51880	Negative evidence	-	Undated	Site with no archaeological finds or features, Cart Gap	639816	329988	TG 3981 2998	
1675	52898	Monument	PIT	Unknown	Undated pits	631394	331594	TG 3139 3159	
1676	58505	Negative evidence	-	Undated	Site with no archaeological finds or features	627182	330861	TG 2718 3086	YES
1677	6919	Find Spot	FINDSPOT	Undated	Iron torc	631069	331529	TG 310 315	YES
1678	6950	Monument	BURNT MOUND, PIT, GULLY	Unknown	Undated gully and pit, prehistoric burnt mound, prehistoric to post medieval pottery sherds	632502	332296	TG 3250 3229	YES
1679	6952	Monument	HEARTH	Unknown	Multi - period finds	632450	332369	TG 3245 3236	
1680	6954	Monument	POST HOLE	Unknown	Multi-period finds	632244	332254	TG 3224 3225	YES
1681	7401	Find Spot	FINDSPOT	Undated	Undated quern	617733	327183	TG 17733 27183	YES
1682	7295	Monument	TRACKWAY	Unknown	Smugglers' Lane	591320	310694	TF 9132 1069	YES
1683	7295	Monument	TRACKWAY	Unknown	Smugglers' Lane	591320	310694	TF 9132 1069	YES
1684	7459	Monument	SITE	Undated	Undated cropmark	613515	324494	TG 135 244	
1685	7459	Monument	SITE	Undated	Undated cropmark	613515	324494	TG 135 244	YES
1686	7459	Monument	SITE	Undated	Undated cropmark	613515	324494	TG 135 244	
1687	1130	Negative evidence	-	Undated	Site with no archaeological finds or features	613348	323862	TG 1334 2386	
1688	23970	Monument	BUILDING	Undated	Undated building foundations	613400	325420	TG 1340 2542	
1689	19459	Find Spot	FINDSPOT	Undated	Undated lava quern	597542	314638	TF 9754 1463	
1690	2824	Monument	DITCH, MOUND, DRAINAGE DITCH	Unknown	Undated drainage ditches	599320	315020	TF 9932 1502	
1691	2826	Find Spot	FINDSPOT	Unknown	Undated whetstone	598570	315540	TF 9857 1554	YES
1692	4606	Find Spot	FINDSPOT	Undated	Undated metalworking debris from Brooke View, Necton	589695	309521	TF 8969 0952	
1693	42616	Find Spot	FINDSPOT	Undated	Undated stone find	613719	324744	TG 13719 24744	
1694	45486	Find Spot	FINDSPOT	Unknown	Medieval gold ring	638847	330668	Not displayed	YES
1695	6910	Monument	GALLOWS	Unknown	Gibbet Piece	631178	331033	TG 31178 31033	
1696	6911	Monument	INHUMATION	Unknown	Dead Man's Grave	630500	332470	TG 3050 3247	
1697	7349	Monument	BUILDING, SITE	Undated	Undated building foundations	613550	325550	TG 1355 2555	
1698	7559	Find Spot	FINDSPOT	Undated	Undated animal bones and shell	620147	328488	TG 2014 2848	

This page is intentionally blank.

Annex 28.1.3 APS Report and Figures

This page is intentionally blank.



Archaeology ▪ Research ▪ Law ▪ Environment ▪ Planning

Norfolk Vanguard Offshore Wind Farm (Terrestrial Archaeology)

**Heritage Assessment of Aerial Imagery
(Aerial Photographic and LiDAR Data Assessment)**

June 2017

Air Photo Services Ltd

The Shaftesbury Centre Percy Street Swindon SN2 2AZ +44 (0) 7827 810361 info@airphotoservices.co.uk

www.airphotoservices.co.uk Directors Chris Cox and Rog Palmer, Associate David W Lang. Company No. 5248188 Registered Office The Shaftesbury Centre SN2 2AZ

Norfolk Vanguard Offshore Wind Farm (Terrestrial Archaeology)

Client: Royal HaskoningDHV UK Ltd on behalf of Norfolk Vanguard Ltd

Document Reference APS 217 04 01/1

Project Number: APS 217 04 01

Version

FINAL 29th June 2017

Prepared by

Chris Cox
MCIfA FSA CC

Jack Powell BSc JP

QA checked by

PJ Griffiths PJG

Format checked by

Nereide Gilhead
Bus. Dip. NG

LiDAR visualisations prepared by

Adam Jarvis PCIfA AJ

Jack Powell BSc JP

Ortho rectification of aerial photos

Rog Palmer MA MCIfA RP

Disclaimer

This report has been prepared by Air Photo Services Ltd. with all reasonable skill, care and diligence within the terms of the contract with the client, incorporation of our General Terms and Conditions of Business and taking account of the resources devoted to us by agreement with the client. We disclaim any responsibility to the client and others in respect of matters outside the scope of the above. This report is confidential to the client and we accept no responsibility for the actions and opinions of third parties, to whom this report, or any part thereof, is made known. Any such party relies on the report at its own risk.

Air Photo Services Ltd

The Shaftesbury Centre Percy Street Swindon SN2 2AZ +44 (0) 7827 810361 info@airphotoservices.co.uk

www.airphotoservices.co.uk Directors Chris Cox and Rog Palmer, Associate David W Lang. Company No. 5248188 Registered Office The Shaftesbury Centre SN2 2AZ

CONTENTS

SUMMARY

- 1 INTRODUCTION**
- 2 THE ASSESSMENT AREA**
- 3 ARCHAEOLOGICAL AND NATURAL FEATURES FROM AERIAL IMAGERY**
- 4 AIR PHOTO INTERPRETATION AND MAPPING**
- 5 RESULTS**
- 6 CONCLUSION**
- 7 ACKNOWLEDGEMENTS**
- 8 BIBLIOGRAPHY**

DIGITAL APPENDIX

- 1** This report as a pdf file
- 2** Figures 1 – 17 as a pdf file (the map book)
- 3** The full gazetteer of sites including metadata as an xls file
- 4** SHP files which contain all the mapping and attributes for the features and monument polygons which were recorded during this assessment
- 5** The full Historic England coversearches which list the aerial photographs which were consulted in this archive
- 6** The Lidar process logs and metadata
- 7** GIS metadata

SUMMARY

- S1 This assessment of aerial imagery was commissioned by Royal HaskoningDHV UK Ltd (referred to for this assessment as RHDHV) on behalf of Norfolk Vanguard Ltd in support of an Archaeological Desk Based Assessment over a proposed c. 60km route of an onshore cable corridor, and the locations of associated onshore cable relay station and substations, for the Norfolk Vanguard Offshore Wind Farm in Norfolk, UK.
- S2 The object of this assessment was to provide information on the location and nature of any archaeological features which are visible on aerial imagery within and immediately adjacent to the cable corridor route, onshore cable relay station and substation options and a 100m buffer for these areas.
- S3 Airborne Laser Scan (ALS, or Lidar) data, which was collected by the UK Environment Agency and made available for download, has been processed and interpreted over c. 75% of the area, in conjunction with interpretation of historical and modern aerial photographs and high quality ortho rectified aerial imagery provided by APEM Ltd, which was collected in April 2017. Interpretation and mapping from aerial photographs, which was completed in 2007-2008 by the Norfolk Rapid Coastal Zone Assessment and Norfolk Aggregates National Mapping Programme (NMP) projects has been examined and incorporated to the assessment, and is fully acknowledged within the attribute tables into the supplied GIS SHP files.
- S4 The assessment area has been under heavy agricultural use for several decades, and the majority of the sites recorded for this assessment showed as cropmarks on aerial photographs taken at suitable times of the year between the 1940s and 2017. These cropmarked sites are extensive and complex, particularly in the north eastern sector of the route adjacent to the coast. They present evidence for a complex multi period buried archaeological landscape which dates from the earlier prehistoric through to modern periods.
- S5 Two hundred and seventy individual site or areas were recorded for this assessment from aerial imagery. The majority of the sites recorded were heavily plough eroded and visible only as crop marks. However, AP site 16, a group of curvilinear enclosures, survives as earthworks, as does a likely moated manor site and associated drains at AP site 42. AP 16 and 42 lie well away from the central area of the cable corridor route. These sites are already noted and mapped by the Ordnance Survey. Dense and complex cropmarks show the presence of many buried multi period sites at the coastal end of the proposed route, and inland from the coast, in areas where the lighter soils and geology are very conducive to the formation of cropmarks in drier seasons. Defensive structures which were placed in World War Two along the coast and in the coastal hinterland were visible as complex extant features on photographs taken in the 1940s and 1950s and were recorded comprehensively by the NMP.
- S6 The plough erosion has been very marked in this whole area (covered by the cable corridor route), and no traces of Medieval agriculture were recorded from any source. Close examination of the visualised Lidar data similarly recorded very few sites which retain any topographic features outside of the unploughed areas adjacent to watercourses which show extant remains of modern drainage only. The APEM data, whilst of very high resolution, was taken just too early in the year to record crop marked features, with the exception of the wide buried ditches of a moated site in the

south west of the route area. Over 2900 historic and modern aerial photographs thus provided the majority of the data for this assessment. These were examined in detail at the Historic England (HE) Archive in Swindon and the Norfolk Historic Environment Record (NHER) in Gressenhall Norfolk during April and May 2017. All timelines of mosaiced aerial imagery which were available were examined concurrently at www.earth.google.com, with attention to the 2006 timeline which showed many of the sites as cropmarks. The Cambridge University Collection of Aerial Photographs (CUCAP) was not open for consultation during this assessment, and there is no indication when CUCAP may again be open. The online index was searched for this project and all relevant records of photographs were downloaded as a CSV file and checked in the GIS against other records. Some CUCAP photos are cited in the NHER, and these were copied into the HE and NHER collections and thus seen. No other sites were noted solely from CUCAP photographs which have not been consulted, but it was not possible to see the entire collection in the CUCAP archive. This remains an issue for archaeologists undertaking AP assessment as of June 2017.

- S7 It is highly likely that further buried features may be present which are not visible on aerial photographs and not discernible as ground height variations via Lidar data due to erosion. This factor underlines the need to supplement and build upon the current data through non-intrusive and intrusive survey methodologies as outlined within the WSI for Archaeological Desk Based Assessment (Royal HaskoningDHV, 2017).
- S8 The assessment of aerial imagery is summarised in the gazetteer of sites within this report and presented as a series of SHP files for GIS. These data comprise 272 individual polygons which contain the attribute descriptions for each set of mapped features which were recorded within them. Original interpretation and mapping was at 1:2500 level, and every effort has been made to ensure an accurate and comprehensive record of the visible, predominately buried, archaeological resource (heritage assets) within the assessment area.

1 INTRODUCTION

- 1.1 This assessment of aerial imagery was commissioned by Royal HaskoningDHV UK Ltd (RHDHV) on behalf of Norfolk Vanguard Ltd in support of an Archaeological Desk Based Assessment over a proposed c. 60km route of an onshore cable corridor, and the locations of associated onshore cable relay station and substation options, for the Norfolk Vanguard Offshore Wind Farm in Norfolk, UK.
- 1.2 The project was undertaken in accordance with section 2.4 of a Written Scheme of Investigation for Archaeological Desk Based Assessment (Royal HaskoningDHV 2017).
- 1.3 The object of this assessment was to provide information on the location and nature of any archaeological features which are visible on aerial imagery within and immediately adjacent to the cable corridor route, onshore cable relay station and substation options and a 100m buffer from these areas.
- 1.4 It is important to note that aerial photographs and Lidar data usually only show part of the horizontal and vertical extent of buried and upstanding features. Their capacity to reveal features as differences in the ground height, crop marks, vegetation marks, soil marks or as the shadows cast by banks, ditches and walls, depends upon a number of environmental and agricultural factors prevalent at the time of the airborne survey and the resolution and penetration of Lidar surveys, particularly in wooded or heavily vegetated areas.
- 1.5 Features have been mapped to a 1:2500 scale digital Ordnance Survey (OS) map base.
- 1.6 The site numbering shown in the gazetteer of sites is exclusive to this report only and concords with the numbers allocated as Preferred References (PrefRefs) and Monument Unique Identifiers (MonUIDs) by the NHER and numbers allocated to each site by RHDHV in their own gazetteer of all sites within the assessment area.

2 THE ASSESSMENT AREA

Location

- 2.1 The assessment area is shown on Figure 1, and runs from a proposed substation area at Necton, to the northeast via Dereham, Reepham and North Walsham to a wide area of possible cable relay station sites between Bacton Green and Happisburgh on the Norfolk coast.

Topography, geology and soils

- 2.2 The study area traverses gently undulating or flat predominantly arable countryside. The route traverses two solid geologies. The bed rock in the southern sector of the route is white chalk, (British Geological Survey 2017). The northern sector of the route, from approximately Cawston and Aylsham onwards overlays Neogene and Quaternary rocks (undifferentiated) which is a Sedimentary bedrock formed approximately 23 million years ago and consists of Gravel, Sand, Silt and Clay (British Geological Survey 2017).
- 2.3 The predominant superficial geology consists of Till (Diamicton) with large areas of Glacial Sand and Gravel indisposed along the route concentrating in the centre and the north. The route also passes through smaller deposits of Alluvium (Clay Silt and Sand) and deposits of Crag Group sand and gravel in both the south and the north of the route (British Geological Survey 2017).
- 2.4 The soils along the south of the route are slightly acidic, loamy, and clayey with impeded drainage in some places. There are smaller areas of slowly permeable seasonally wet slightly acid but base-rich loamy and clayey soils, and loamy and sandy soils, with naturally high groundwater and a peaty surface. In the centre and north of the route, the soils are freely draining, slightly acidic and loamy, with smaller deposits of freely draining slightly acid sandy soils, and loamy sandy soils with naturally high groundwater and a peaty surface.
- 2.5 The free draining substrates in the northern part of the route are very conducive to the formation of cropmarks in times of even slight soil moisture deficit, and were also attractive to past settlers. The less well drained soils in the southern part of the route are a little more problematic and less conducive to crop mark formation, and therefore the identification of archaeological sites as crop marks may not be as effective as in the north sector of the proposed route.

Previously recorded heritage assets

- 2.6 The proposed cable corridor route passes through a wide area of diverse archaeological contexts, which date from the earliest prehistory to World War Two defensive remains.
- 2.7 The study area, within the 100m buffer, cable route and cable relay station options contains, from an aerial perspective, buried and eroded heritage assets ranging from Bronze Age funerary monuments, likely Iron Age or Roman settlement and military enclosures and routeways, the foundations of a former Saxon church and Medieval trackways, drains,

boundaries, moated sites and a post mill in addition to extensive areas of former defensive features which were extant in World War Two, and are now largely removed.

- 2.8 The area to the immediate south west of the coast between Bacton Green and Happisburgh contains a particularly diverse, extensive and complex range of buried sites which show as cropmarks. The remainder of the route indicates concentrations of known cropmarked sites, again of a varied nature, and carries potential for further discovery in all areas.
- 2.9 The absence of evidence for Medieval agriculture in the form of extensive ridge and furrow was notable in this area, which has been heavily ploughed over many recent decades.

3 ARCHAEOLOGICAL AND NATURAL FEATURES FROM AERIAL IMAGERY

- 3.1 In suitably cultivated soils, sub-surface features – including archaeological ditches, banks, pits, walls or foundations – may be recorded from the air *via* conventional aerial photographs or multi spectral imagery in different ways in different seasons. In spring and summer these buried sites may show through their effect on crops growing above them.
- 3.2 Such indications tend to be at their most visible in ripening cereal crops, in June or July in this part of Britain, although their appearance cannot accurately be predicted and their absence cannot be taken to imply evidence of the absence of archaeological features.
- 3.3 In this area of predominately free draining soils, there are many occasions when even slight soil moisture deficit is sufficient to allow the formation of crop marks over buried features.
- 3.4 In winter months, when the soil is bare or crop cover is thin (when viewed from above), features can show *via* differences in the colour or moisture levels in soils.
- 3.5 Upstanding remains, which may survive in unploughed grassland or areas of tree cover, are also best recorded in winter months when vegetation is sparse and the low angle of the sun helps pick out slight differences of height and slope.
- 3.6 These effects are not confined only to archaeological features, as almost any disturbance of soil and bedrock can produce its own range of shadow, crop and soil differences. For example, crops growing in this area are, under suitable environmental conditions, patterned by periglacial and bedrock fissures and show the differences in the depth of subsoils, especially over limestone bedrock. These features affect crop growth and, when visible on aerial photographs, are mixed with and can sometimes be confused with archaeological features.
- 3.7 Airborne Laser Scan (ALS) data, otherwise known as Light Detection and Ranging (Lidar), have also been collected from airborne survey platforms in more recent years at varying resolutions, and are available for download, processing and interpretation *via* the UK Environment Agency website over c. 75% of this study area.
- 3.8 These data allow the visualisation and accurate recording of differences in the ground level when viewed as a Digital Surface Model (DSM) or Digital Terrain Model (DTM) (which includes tree cover and buildings). Lidar data is of assistance in recording micro and macro topographic features which may indicate relict or extant archaeological and historic landscapes and features.
- 3.9 Lidar data digitally indicates differences in height of the ground surface by creation of a Digital Surface Model (DSM) *via* light pulses from a geo-located and stable airborne survey platform, and is interpreted *via* a series of digital visualisations to accurately depict these height differences (Bennett *et al* 2012, Doneus 2013, Hesse 2010, Štular *et al* 2012).
- 3.10 These data are best interpreted and used in conjunction with modern and historic aerial photographs and maps to provide initial ground truth information.

3.11 In this case, parts of the route were covered by these data, which were used where possible to supplement the interpretation of aerial and satellite derived photos and images. However, the level of erosion over the majority of sites, which were visible only as cropmarks, was such that the Lidar data showed few sites other than those which are still extant as earthworks in areas which are under pasture or outside of arable cultivation.

Limitations of the data

3.12 Aerial photographic evidence is limited by seasonal, agricultural, meteorological and environmental factors which affect the extent to which either buried or upstanding archaeological features can be detected from the air. The visibility of archaeological features may differ from year to year, dependent on the type of crop or land use, prevailing weather and levels of moisture in the soil over the crop growing season.

3.13 Individual photographs often thus record only a small percentage of the actual extent of buried or upstanding features, and a wide range of photos taken over a long timescale may be needed to reveal the extent of buried features from the air. This has been particularly apparent when examining aerial photographs for this assessment, as features within the site have shown as extensive and clear marks in crops and soils on some occasions, and not at all on others.

3.14 The accuracy of the surface model derived from processing Lidar data is limited by the resolution of the original survey – the number and proximity of recording points in the ‘point cloud’ generated over the site or survey area. The only area where 25cm resolution data was available was in the coastal region near Bacton, and even this finer model did not show significant extant archaeological features.

3.15 Small topographic details may be derived and profiled and measured from accurately and appropriately visualised Lidar data very successfully, but their interpretation as heritage assets is best undertaken in conjunction with the ground truth data presented by aerial photographs, site visits or modern and historic map data.

4 AIR PHOTO INTERPRETATION AND MAPPING

Photographs examined

- 4.1 The most immediately informative aerial photographs of archaeological features tend to be those resulting from observer-directed flights.
- 4.2 This activity is usually undertaken by an experienced archaeological observer who will fly at seasons and times of day when optimum results are expected.
- 4.3 Oblique aerial photographs taken using a hand-held camera are the usual products of such investigation. Although oblique photographs are able to provide a very detailed view, they are biased in providing a record that is mainly of features noticed by the observer, understood, and thought to be of archaeological relevance. To be able to map accurately from these photographs it is necessary that they have been taken from a sufficient height to include surrounding control point information to match fixed points on both the photograph and the ground. The majority of the comprehensive and numerous collection of oblique aerial photos were taken by Derek Edwards for the NHER and by Historic England, since the 1970s.
- 4.4 Vertical aerial photographs have been taken over the whole of Britain and provide information on a series of dates, mainly between 1946–7 and the present time. Many of these vertical surveys were not flown at times of year that are favourable for the recording of archaeological features which show as either cropmarks in the summer months.
- 4.5 Vertical photographs are taken by a camera fixed inside an aircraft and with its exposures timed to take a series of overlapping views that can be examined stereoscopically. They are often of relatively small scale and their interpretation requires higher perceptive powers and a more cautious approach than that necessary for examination of obliques.
- 4.6 Use of these small-scale images can also lead to errors of location and size when they are rectified or re-scaled to match a larger map scale.
- 4.7 Photographs used for the assessment included those derived from routine vertical surveys, satellite imagery and oblique aerial photos, and over 2900 individual images were examined in conjunction with web-based digital mosaics and data provided by APEM over the whole survey area.
- 4.8 Aerial photographic cover searches were obtained from the Historic England (formerly English Heritage) Archive, and the NHER. The Cambridge University Collection of Aerial Photographs is, however, currently closed for consultation.
- 4.9 The ortho-rectified mosaics of vertical aerial photographs at Google Earth (www.earth.google.com) were consulted online for this assessment in April and May 2017.
- 4.10 Lidar data which were derived from surveys undertaken at 2m, 1m and 25cm resolution on all available dates were downloaded in April 2017 as Digital Terrain Model (DTM) and Digital Surface Model (DSM) data derived from Ascii files, from:

<http://environment.data.gov.uk/ds/catalogue/index.jsp#/catalogue>

- 4.11 The data were processed through QGIS using the Relief Visualisation Toolkit (RVT) from Ascii data into analytical single direction hillshade (sun azimuth 315, elevation 35 degrees), multi-directional hillshade grey scale and RGB (16 directions, sun azimuth 35 degrees), Simple Local relief Model (SLRM).
- 4.12 Lidar data is only available over c.75% of the study area.
- 4.13 Aerial photographs and Lidar data which were consulted are listed in the **Digital Appendix** to this report.

Methodology

- 4.14 The study area was assessed and all visible archaeological features were mapped in detail to an accuracy compatible with the mapping scale and the scale of the images from which the data were derived, as well as the 1:2500 scale Ordnance Survey (OS) Mastermap digital map base provided by the client.
- 4.15 All available photographs were closely examined by eye and under 1.5x and 3x magnification and verticals were interpreted with the aid of a mirror stereoscope, where appropriate, or in detail on screen when consulted as digital files.
- 4.16 Selected aerial photographs were digitally rectified to an OS map base using AirPhoto 3.58 and Quantum GIS software in order to remove perspective distortion and ensure correct rectification of aerial photographs to the OS map (Scollar 2002 and 2014). Images from Google Earth were also captured, interpreted and rectified to OS map bases (Scollar and Palmer 2008).
- 4.17 AirPhoto calculates mismatch values of control points taken from air photos and the map base. In all transformations prepared for this assessment, the mean mismatches $\pm 1.5\text{m}$ and minimal pixel error was noted on the same transcriptions using the Quantum GIS georeferencer tool.
- 4.18 The rectified files, the georeferenced Lidar visualisations and the orthorectified APEM data were set as background layers in QGIS, where features were interpreted and drawn over to create polygon and line data as SHP files.
- 4.19 Former field boundaries were shown if they constituted part of the archaeological landscape.
- 4.20 Features were identified as 'possibly archaeological' if the interpreter was uncertain of their origin or their appearance was very faint.
- 4.21 The mapping concentrated upon the proposed cable corridor route and 100m buffer zone. The impact of the scheme upon sites within this corridor may be assessed via their categorisation within the project GIS, and visually where the proposed route, cable relay and substation areas traverse areas of buried features. However, in order to appreciate the landscape or intrasite relationships of some features, it was necessary and desirable to map or indicate the position of sites or features which lay just outside the buffer in certain instances.

4.22 Layers from this dataset have been used to prepare the illustration for this report and are provided digitally for import to a Geographic Information Systems (GIS) in ESRI SHP file format where they may be more easily manipulated, and integrated with data from the wider project assessment, as required.

5 RESULTS

- 5.1 Figures 1 – 15 are collated in their entirety at the end of this report and are also available in the Digital Annexe as high quality jpg files, at the following Dropbox link:

<https://www.dropbox.com/sh/r94fro6lsms6k1h/AAAHxzcTBCJE-k2TuHDVw-9sa?dl=0>

- 5.2 The assessment area has been photographed and surveyed from airborne platforms and from satellite on a number of occasions since the 1940s when earthworks, extant structures and crop or soil marked features were visible over parts of the study area and its immediate environs.
- 5.3 Figure 1 shows the study area, Figure 2 shows an overview of the sites recorded for this assessment, and Figures 3 – 17 present the results of this assessment as illustrations to this report for reference purposes only.
- 5.4 Two hundred and seventy individual areas of heritage interest were identified from aerial imagery. These are detailed in the SHP file attribute databases and in a detailed Excel file and is delivered electronically in XLS format. The Digital Appendix contains the following seven items:
- 1 This report as a pdf file
 - 2 Figures 1 – 17 as a pdf file (the map book)
 - 3 The full gazetteer of sites including metadata as an xls file
 - 4 SHP files which contain all the mapping and attributes for the features and monument polygons which were recorded during this assessment
 - 5 The full Historic England coversearches which list the aerial photographs which were consulted in this archive
 - 6 The Lidar process logs and metadata
 - 7 GIS metadata
- 5.5 The majority of these features are directly impacted by the proposed scheme and lie within the proposed cable corridor route, cable relay station and substation options and immediate buffer zones.
- 5.6 MS Word is perhaps not the ideal platform to represent and detail sites recorded via large GIS databases, therefore the sites are summarised below as extracts from the full database files.
- 5.7 Measurements and detailed corroboration/cross comparison should be made within the project GIS using the SHP files supplied as part of this project.

AP Site number	RHDHV number	Pref Ref	MonUID	Brief asset type description
1	1015	4190	NMF4190	Moat and associated ditches boundaries and enclosure
2	1598	30851	MNF30851	Enclosures and ditches
3	NA	NA	NA	Field system and drains
4	NA	NA	NA	Field system
5	NA	NA	NA	Field system
6	811	2999	MNF2999	Field system, trackway, boundary, ditch
7	763	50874	MNF56394	Ring ditch
8	700	3052	MNF3052	Ring ditch
9	1669	50642	MNF56045	Field system
10	735	50641	MNF56023	Possible ring ditch
11	701	3053	MNF3053	Ring ditch
12	1309	50640	MNF56046	Field system
13	733	50634	MNF56021	Mound, likely round barrow
14	1104	3024	MNF3024	Field system
15	1523	50770	MNF56057	Military site
16	688	12296	MNF12296	Curvilinear enclosures
17	NA	NA	NA	Field system
18	NA	NA	NA	Bank and possible foundations
19	NA	NA	NA	Possible bank
20	857	50793	MNF56068	Field system, boundary, trackway
21	750	30305	MNF30305	Ring ditch
22	750	30305	MNF30305	Enclosure
23	NA	NA	NA	Possible ditches
24	977	57967	MNF63897	Chapel with associated round tower
25	812	3150	MNF3150	Moat with possible enclosure and ditches
26	NA	NA	NA	Possible former field boundaries and ditches
27	NA	NA	NA	Former field system, boundaries and ditches

AP Site number	RHDHV number	Pref Ref	MonUID	Brief asset type description
28	1183 & 968	51469 & 21848	MNF56832 & MNF21848	Ditches
29	837	21849	MNF21849	Possible Roman fort with associated ditches
30	1597	22903	MNF22903	Possible enclosure
31	NA	NA	NA	Former field boundaries
32	NA	NA	NA	Former field boundaries
33	829	36409	MNF40541	Enclosure and associated ditches
34	NA	NA	NA	Possible field system
35	NA	NA	NA	Ditches
36	1600	29565	MNF29565	Trackway and ditches
37	NA	NA	NA	Possible enclosures and ditches
38	NA	NA	NA	Possible enclosure, ditches and former field boundaries
39	1588	12974	MNF12974	Field system with associated trackways and enclosures
40	1589	12975	MNF12975	Field system including former field boundaries, trackways, ditches and possible structure
41	692	12785	MNF12785	Possible ring ditch
42	1038	7403	MNF7403	Possible moated manor and drainage
43	1616	36453	MNF40790	Field system
44	531	60062	MNF66396	Undated enclosure
45	531	3370	MNF66396	Possible causewayed henge feature
46	531 & 1614	60062 & 36456	MNF66396 & MNF40787	Multi period complex cropmarks
47	531	60062	MNF66396	Possible ring ditch
48	1615	36454	MNF40789	Ditches, trackways and former field boundaries
49	1615	36454	MNF40789	Enclosure with possible pits
50	NA	NA	NA	Multi period former field boundaries, ditches, trackways and a possible enclosure
51	1607	36499	MNF40653	Possible field system with enclosures and ring ditch
52	NA	NA	NA	Area of disturbed ground with possible archaeology within

AP Site number	RHDHV number	Pref Ref	MonUID	Brief asset type description
53	1612	35549	MNF39735	Possible undated enclosures and ditches
54	NA	NA	NA	Undated field boundaries, trackways and ditches
55	435 & 762	12821 & 37987	MNF12821 & MNF50543	Possible field systems with enclosures, trackways and ditches
56	NA	NA	NA	Possible field system with trackways
57	435	12821	MNF12821	Multi period cropmarks including field systems possible enclosures, possible ring ditches and track ways
58	1556, 1562	38990, 27260	MNF45202, MNF45852	Anti landing trench, aircraft obstruction
59	1289	38992	MNF45210	Enclosure, ditch, field boundary
60	1553, 1579, 1580	38985	MNF45197	Barbed wire entanglement, weapons pit
61	1292	39134	MNF45464	Ditch, field boundary
62	1555	38989	MNF45201	Spigot mortar emplacement, slit trench
63	1293	39149	MNF45485	Ditch, field boundary
64	748	6914	MNF6914	Barrow cemetery, ring ditch, round barrow, square barrow, square enclosure, pit, grave
65	1531	17014	MNF17014	Pillbox, pillbox (type fw3/22)
66	157	38791	MNF45206	Anti tank ditch, anti tank block, anti tank scaffolding, pillbox, slit trench, weapons pit, barbed wire obstruction, gun emplacement
67	1548	38789	MNF44725	Barbed wire obstruction, beach defence, pillbox, tank trap, weapons pit, beach scaffolding, anti tank block
68	1509	38786	MNF44679	Barbed wire obstruction, pillbox, weapons pit, tank trap, road block, slit trench, military building, building
69	1547	38785	NMNF44674	Barbed wire obstruction, pillbox
70	1505	34156	MNF38252	Wreck
71	1508	38781	NMF44670	Barbed wire obstruction, weapons pit, pit
72	1506	38747	MNF44616	Tank trap, defence obstruction, pillbox, weapons pit, pit, anti aircraft battery, searchlight battery
73	1540	38588	MNF43792	Tank trap, defence obstruction, dyke (defence)

AP Site number	RHDHV number	Pref Ref	MonUID	Brief asset type description
74	1106	38586	MNF43775	Bank (earthwork), trackway, road, field boundary
75	913	38585	MNF43759	Linear feature, ditch, field bounadry
76	787, 820, 1159	38745, 38746, 39169	MNF44614, 44615, 4519	Field system, ditch, field boundary, enclosure, track, rectilinear enclosure
77	1651	39222	MNF45597	Ditch, trackway, field boundary
78	1135, 1144	38743, 38777	MNF44612, MNF44665,	Road
79	715	38775	MNF44662	Ring ditch, round barrow
80	814	36495	MNF40649	Ditch, field boundary, trackway, field system
81	714	38774	MNF44661	Ring ditch, round barrow
82	716	38779	MNF44668	Ring ditch, round barrow
83	1628	38780	MNF44669	Ditch, linear feature
84	1143	38773	MNF44660	Road, ditch
85	1530	15919	MNF15919	Pillbox
86	1529	15918	MNF15918	Pillbox, barbed wire obstruction
87	1142	38772	MNF44659	Road, trackway, ditch
88	1627	38776	MNF44664	Ditch, field boundary
89	1545	38770	MNF44657	Barbed wire obstructions
90	1566	15917	MNF15917	Pillbox
91	828	16015	MNF16015	Field system, coaxial field system, trackway, ditch, pit, grubenhaus, field boundary
92	1291	39119	MNF45446	Ditch, bank (earthwork), field boundary
93	1158	39135	MNF45468	Ditch, road, trackway, field boundary
94	1543	38689	MNF44459	Tank trap, road block
95	1157	39133	MNF45462	Ditch, field boundary, bank (earthwork)
96	722	39132	MNF45459	Ring ditch, round barrow
97	2149	39154	MNF45501	Field boundary, ditch, bank (earthwork)
98	1647	39155	MNF45502	Pit

AP Site number	RHDHV number	Pref Ref	MonUID	Brief asset type description
99	758	16014	MNF16014	Ring ditch, post mill, windmill, ditch, enclosure, extractive pit, pit, round barrow, archery butts
100	1515	32625	MNF32625	Pillbox
101	1295	39158	MNF45508	Field boundary, bank (earthwork)
102	839	22958	MNF22958	Building, rectangular enclosure, structure, wall, temple
103	1649	39157	MNF45507	Ditch
104	1081	1073	MNF1073 L	Priory, monastic precinct, ditch, pit, building, structure, road, field system, fishpond, field, enclosure
105	1167	27270	MNF45847	Ditch, field boundary, drainage ditch
106	900	32231	MNF32231	Building, structure, ditch, pit, grubenhaus
107	1542	38688	MNF44458	Pillbox, military building
108	1549	38790	MNF44730	Barbed wire obstruction, defended locality
109	1119	38687	MNF44457	Bank (earthwork), field boundary
110	1507	38754	MNF44631	Pillbox, structure
111	1118	38686	MNF44456	Bank (earthwork), ditch, boundary ditch, parish boundary
112	1546	38783	MNF44672	Barbed wire obstruction, pillbox, gun emplacement, slit trench, spigot mortar emplacement, weapons pit, military camp
113	1621	38692	MNF44462	Ditch, field boundary, field system
114	1137	38755	MNF44632	Ditch, field boundary
115	1624	38702	MNF44625	Ditch, linear feature, enclosure
116	1140	38761	MNF44648	Road, ditch, trackway
117	1626	38766	MNF44653	Ditch, linear feature
118	712	38768	MNF44655	Ring ditch, round barrow
119	908	36765	MNF40967	Ditch, field system, field boundary, coaxial field system
120	915	38769	MNF44656	Trackway, ditch, field boundary, coaxial field system
121	1239	12238	MNF12238	Dam, drainage ditch, causeway and pond
122	819	38742	MNF44611	Ditch, field boundary, trackway
123	786	38744	MNF44613	Farmstead, field system, enclosure, rectilinear enclosure, trackway, ditch,

AP Site number	RHDHV number	Pref Ref	MonUID	Brief asset type description
				field boundary
124	1283	38741	MNF44608	Ditch, field boundary, pit
125	1134	38740	MNF44607	Ditch, field boundary
126	710	38736	MNF44603	Ring ditch, round barrow, pit, grave
127	709L	38735	MNF44602	Ring ditch, round barrow
128	1133	38738	MNF44605	Ditch, trackway
129	708	38731	MNF44598	Ring ditch, round barrow
130	1131	38732	MNF44599	Pit, extractive pit
131	818	38739	MNF44606	Ditch, field boundary, field system, trackway
132	783	38716	MNF44583	Trackway, ditch
133	1129	38722	MNF44589	Ditch, field boundary, pit, structure
134	1141	38762	MNF44649	Ditch, enclosure, rectilinear enclosure, field boundary, pit, extractive pit, structure
135	1139	38757	MNF44634	Bank (earthwork), parish boundary, ditch, drainage ditch
136	1146	38842	MNF44947	Ditch, field boundary
137	807	21835	MNF21835	Field system, trackway, trapezoidal enclosure, rectilinear enclosure, square enclosure, field, field boundary, pit, ditch, enclosure
138	1286	38843	MNF44948	Ditch, field boundary, drainage ditch, boundary bank
139	723	39163	MNF45514	Ring ditch, round barrow
140	1650	39164	MNF45513	Ditch
141	1652	39201	MNF45575	Enclosure, rectilinear enclosure
142	721	39120	MNF45447	Ring ditch, round barrow
143	1643	39121	MNF45448	Ditch, field boundary
144	1296	39161	MNF45509	Field boundary, field system, ditch, enclosure, field
145	855	27279	MNF45891	Bank (earthwork), field boundary
146	1625	38763	MNF44650	Ditch, field boundary
147	788	38764	MNF44651	Ditch, field boundary, enclosure, curvilinear enclosure, trackway
148	817	38711	MNF44578	Ditch, field boundary, enclosure, trackway

AP Site number	RHDHV number	Pref Ref	MonUID	Brief asset type description
149	806	21774	MNF21774	Ditch, field boundary, field system, pit, structure
150	1284	38758	MNF44635	Rectilinear enclosure, field boundary, ditch
151	1285	38759	MNF44640	Ditch, field boundary
152	836	21775	MNF21775	Ditch, trackway, coaxial field system
153	1631	38853	MNF44960	Ditch, field boundary
154	789	38861	MNF44965	Rectilinear enclosure, pit
155	1148	38859	MNF44963	Bank (earthwork), boundary bank, parish boundary
156	803	38840	MNF44945	Enclosure, rectilinear enclosure, field system, trackway
157	1632	38860	MNF44964	Ditch, boundary ditch, field boundary
158	1263	18316	MNF18316	Ditch, field boundary, linear feature
159	1180	50699	MNF55964	Road
160	1150	39002	MNF45216	Ditch, field boundary
161	719	39006	MNF45222	Enclosure , ring bank, ring ditch
162	1151	39003	MNF45218	Ditch, field boundary, enclosure, marl pit
163	1586	39000	MNF45214	Military camp, military building, barbed wire entanglement
164	1152	39007	MNF45223	Ditch, field boundary, pit
165	1111	34544	MNF38647	Ditch, enclosure, field boundary
166	880	39009	MNF45225	Ditch, field boundary, field system
167	1636	39027	MNF45234	Ditch, field boundary, field
168	1637	39043	MNF45292	Ditch, field boundary
169	778	39042	MNF45287	Boundary ditch, ditch, enclosure

170	917	39010	MNF45283	Coaxial field system. enclosure, trackway, rectilinear enclosure, field system, settlement
171	1639	39093	MNF45406	Ditch
172	1640	39094	MNF45407	Ditch, trackway
173	1154	39095	MNF45409	Ditch, field boundary
174	790	39016	MNF45229	Enclosure, farmstead, trackway
175	881	39017	MNF45230	Field system, field boundary, trackway, ditch, pit
176	1303	27286	MNF45898	Ditch, field boundary, pit, structure, building
177	1633	39014	MNF45227	Ditch, field boundary
178	1113	35550	MNF39734	Enclosure, moat, pond
179	882	39029	MNF45235	Field system
180	1558	38999	MNF45212	Military camp, military building
181	725	39208	MNF45581	Ring ditch, round barrow
182	1654	39207	MNF45580	Pit
183	1516	39030	MNF45236	Practice trench
184	954	39038	MNF45254	Road, boundary ditch, parish boundary, field boundary, ditch
185	1163	39220	MNF45594	Ditch, field boundary, enclosure
186	1641	39098	MNF45418	Trackway, enclosure, rectilinear enclosure
187	847	39097	MNF45416	Field boundary, field system, ditch
188	1155	39099	MNF45419	Enclosure, field boundary, ditch
189	1162	39219	MNF45593	Ditch, field boundary, enclosure
190	793	39114	MNF45442	Enclosure, rectilinear enclosure
191	1642	39115	MNF45443	Ditch, field boundary
192	690	12778	MNF12778	Ring ditch, round barrow, pit, grave
193	1019	39111	MNF45430	Ditch, field boundary
194	1115	36764	MNF40968	Field system, field boundary, ditch, enclosure, trackway, linear feature
195	848	39110	MNF45440	Field system, field boundary, enclosure, rectilinear enclosure, rectangular enclosure, trackway, ditch

196	1161	39209	MNF45582	Field system, trackway, ditch, field boundary
197	1658	39218	MNF45592	Ditch, ring ditch, enclosure, d shaped enclosure, curvilinear enclosure
198	850	39217	MNF45591	Ditch, field boundary
199	1657	39216	MNF45590	Ditch
200	1535	32628	MNF32628	Pillbox, pillbox (type fw3/22)
201	1297	39213	MNF45586	Field boundary, boundary ditch, ditch
202	799	39212	MNF45585	Field system, coaxial field system, settlement, farmstead, trackway
203	1160	39202	MNF45578	Field system, field boundary, ditch, trackway
204	1304	39205	MNF46286	Ditch
205	1552	38984	MNF45196	Bomb crater
206	849	39204	MNF45577	Ditch, enclosure
207	1653	39203	MNF45576	Ditch, field boundary
208	1551	38983	MNF45195	Military camp, barbed wire entanglement, gun emplacement
209	570	16652	MNF16652	Long barrow, oval enclosure, curvilinear enclosure
210	694	16651	MNF16651	Ring ditch, round barrow
211	1659	39222	MNF45597	Pit, ditch, extractive pit
212	729	27232	MNF45629	Ring ditch, oval enclosure, round barrow
213	727	27235	MNF45625	Ring ditch, round barrow, round house
214	1034	6971	MNF6971	Enclosure, d shaped enclosure, ditch, ring ditch
215	981	27229	MNF45639	Enclosure, rectilinear enclosure, ditch, field boundary, croft
216	1665	27230	MNF45653	Enclosure, rectilinear enclosure, square enclosure, moat
217	728	27234	MNF45626	Ring ditch, round barrow, round house (domestic)
218	1664	27231	MNF45630	Enclosure, rectilinear enclosure, ditch
219	1212	7071	MNF7071	Ring ditch, post mill, windmill, pit
220	1166	27241	MNF45737	Enclosure, rectilinear enclosure, trapezoidal enclosure, ditch, trackway
221	918	38872	MNF45731	Enclosure, double ditched enclosure, trapezoidal enclosure, ditch, pit
222	730	27240	MNF45736	Enclosure, trapezoidal enclosure, ditch, settlement, ring ditch, round house (domestic)
223	1149	38864	MNF44970	Road, hollow way

224	846	38866	MNF44976	Rectilinear enclosure, enclosure, ditch
225	854	27242	MNF45738	Field system, trapezoidal enclosure, farmstead, ditch, trackway, pit
226	747	27243	MNF45764	Ditch, boundary ditch, enclosure, field system
227	1290	39031	MNF45237	Ditch, field boundary
228	770	29753	MNF29753	Trackway, rectilinear enclosure, settlement
229	1164	27236	MNF45619	Field system, field boundary, field, enclosure, trackway
230	1213	7076	MNF7076	Field system, ditch, field boundary, trackway, circular enclosure, ring ditch
231	822	27237	MNF45766	Field system, ditch, field boundary, trackway, circular enclosure, ring ditch
232	717	38874	MNF44984	Ring ditch, round barrow, pit
233	792	39041	MNF45264	Enclosure, rectilinear enclosure, ditch Ditch, field boundary, coaxial field system, enclosure, rectilinear enclosure, trackway, field system
234	795	7014	MNF7014	
235	574	39033	MNF45252	Curvilinear enclosure, long barrow, mortuary enclosure
236	1302	39040	MNF45684	Ditch, field boundary, trackway, enclosure
237	1019	39111	MNF45430	Ditch, field boundary
238	953	39028	MNF45233	Ditch, boundary ditch, parish boundary, road
239	1635	39026	MNF45232	Ditch, boundary ditch
240	791	39032	MNF45242	Field system, trackway
241	1299	39224	MNF45599	Ditch, field boundary
242	693	16650	MNF16650	Ring ditch, round barrow
243	794	39223	MNF45598	Enclosure, polygonal enclosure
244	853	27228	MNF45608	Ditch, field boundary, field system
245	628	39221	MNF45596	Ring ditch, round barrow, barrow cemetery, hengiform monument
246	726	27238	MNF45623	Ring ditch, round barrow, round house (domestic)
247	1663	27239	MNF45624	Enclosure, d shaped enclosure
248	749	13101	MNF13101	Enclosure, trapezoidal enclosure, rectilinear enclosure, polygonal enclosure, ditch
249	707	38729	MNF44596	Ring ditch, round barrow

250	784	38730	MNF44597	Trackway, field system, field boundary, ditch, ring ditch, round house (domestic), farmstead, settlement, enclosure
251	1130	38727	MNF44594	Enclosure, rectilinear enclosure, ditch, field boundary, trackway, field system, parish boundary, wood
252	1123	38616	MNF44567	Post mill, windmill
253	1127	38720	MNF44587	Trackway, ditch
254	621	38728	MNF44595	Ring ditch, round barrow, curvilinear enclosure
255	1132	38737	MNF44604	Ditch, field boundary, parish boundary
256	1136	38748	MNF44617	Ditch, field boundary, field system, rectilinear enclosure
257	713	38771	MNF44658	Ring ditch, round barrow
258	1538	32636	NMF32636	Coastal battery, pillbox, barbed wire obstruction, weapons pit, coast artillery searchlight, battery observation post
259	1574	32551	MNF32551	Pill box
260	NA	NA	NA	Field system
261	NA	NA	NA	Boundary
262	1608	36504	MNF40658	Enclosure and boundaries
263	NA	NA	NA	Cut features
264	NA	NA	NA	Possible site of anti tank or landing structure
265	NA	NA	NA	Possible anti tank or landing structure
266	NA	NA	NA	Possible anti tank or landing structure
267	NA	NA	NA	Possible enclosure or structure
268	NA	NA	NA	Possible mound
269	NA	NA	NA	Ditch
270	1609	36505	NMF40659	Ring ditch, boundaries, natural

6 CONCLUSION

- 6.1 The proposed cable corridor route, cable relay station and substation option areas contain a high potential for the further discovery of buried archaeological features.
- 6.2 The complex cropmarked record in the northern sector may be a result of the ease with which crops respond to soil moisture deficits in this area. The northern area contains sites which date from early prehistory to the modern periods, of all types ranging from funerary sites to settlement, trackways, roads and defensive features.
- 6.3 The potential of the southern sector is less well known, as the less well drained soils may mask the appearance of buried features in certain areas. Some Medieval/Post Medieval moated sites are, however, recorded in this area.
- 6.4 The entire route has been heavily plough eroded, but features will survive in varying states of preservation in the sub soils as extant buried archaeological remains (heritage assets). There were no visible traces of Medieval ridge and furrow along the route.
- 6.5 The majority of the archaeological resource (heritage assets) were recorded from oblique and vertical aerial photos, and a particularly responsive 2006 timeline at www.earth.google.com.
- 6.6 Features recorded as structures which were extant in World War Two have mostly been removed, but form part of the historic landscape of the coastal area, which played a pivotal role in the defence of Britain during the 1940s.
- 6.7 The majority of the proposed route and buffer zone applied as part of the assessment, particularly in areas where complex crop marks are recorded, will contain the remains of heritage assets (sub-surface archaeological remains), which will likely be visible upon stripping of the topsoil and any thicker sub-soil deposits, unless the remains are extremely eroded. The horizontal and vertical extent of these features cannot be predicted from the aerial imagery evidence alone.
- 6.8 As such the next steps in the onshore archaeological process may be the targeting of a number of areas for priority archaeological geophysical survey, in order to build upon the dataset and current knowledge base established from the assessment of aerial imagery.

7 ACKNOWLEDGEMENTS

- 7.1 Many thanks to Jack Powell, Rog Palmer, Philippa Griffiths and Nereide Gilhead at Air Photo Services for interpretation and QA support and to Adam Jarvis at Foundations Heritage who assisted to process the LiDAR visualisations of the available data, which covered c.75% of the proposed route, for our analysis. Thanks also to Freddie Scadgell and Jake Evans at RHDHV and to the Norfolk NHER and the Historic England Archive for supplying access to over 2900 aerial photos for consultation in their archives.

8 BIBLIOGRAPHY

Bennett R, Welham K, Hill R A, Ford A., 2012	A Comparison of Visualisation Techniques for Models Created from Airborne Laser Scanned Data. <i>Archaeological Prospection</i> 19, 41–48.
Doneus M, 2013	Openness as Visualisation Technique for Interpretative Mapping of Airborne Lidar Derived Digital Terrain Models. <i>Remote Sensing</i> 5, 6427–6442.
Hesse R, 2010	LiDAR-derived Local Relief Models - a new tool for archaeological prospection. <i>Archaeological Prospection</i> 18, 2.
Royal HaskoningDHV, 2017	Written Scheme of Investigation: Archaeological Desk Based Assessment (Terrestrial Archaeology) Norfolk Vanguard Offshore Wind Farm. RHDHV document reference PB4476.003.039 0.1/Draft.
Scollar I, 2002	Making Things Look Vertical. In Bewley RH and Raczkowski W (Eds) <i>Aerial Archaeology: Developing Future Practice. NATO Science Series</i> , 337 166 – 172.
Scollar I, 2014	http://www.uni-koeln.de/~al001/
Scollar I and Palmer R, 2008	Using Google Earth Imagery. <i>AARGnews</i> 37, 15-21.
SSEW, 1983	Soil Survey of England and Wales,
Štular B, Kokalj Ž, Oštir K, Nuninger, L, 2012	Visualisation of LiDAR-derived relief models for detection of archaeological features. <i>Journal of Archaeological Science</i> 39, 3354 – 3360.

Web-based resources

<http://environment.data.gov.uk/ds/catalogue/index.jsp#/catalogue>

Cranfield University 2017. *The Soils Guide*. Available: www.landis.org.uk. Cranfield University, UK. Last accessed 01/06/2017

<http://mapapps2.bgs.ac.uk/ukso/home.html>

<http://www.landis.org.uk/soilscapes/>

www.earth.google.com

<http://mapapps.bgs.ac.uk/geologyofbritain/home.html>

AERIAL IMAGES CONSULTED FOR THIS ASSESSMENT

Historic England (HE) Archive, Swindon

All vertical and oblique aerial photographs available as prints or digital files listed on coversearch numbers 106388, 106389, 106390 and 106391, which were completed in April 2017.

The Cambridge University Collection of Aerial Photographs (CUCAP)

CUCAP is currently closed for consultation but some of its photographs are available through NHER and HE.

The Norfolk Historic Environment Record (NHER), Gressenhall, Norfolk provided access to all their catalogued aerial photographs within the study area.

www.earth.google.com (Google Earth)

All timelines available at Google Earth Pro were consulted in April and May 2017.

LiDAR data downloaded as DSM and DTM files from

<http://environment.data.gov.uk/ds/catalogue/index.jsp#/catalogue>

DIGITAL APPENDIX

The data generated during this project is contained in a range of large files which do not translate easily to a written report. A digital appendix is available at the following Dropbox link:

<https://www.dropbox.com/sh/r94fro6lsms6k1h/AAAHxzcTBCJE-k2TuHDVw-9sa?dl=0>

Which contains

- 1 This report as a pdf file
- 2 Figures 1 – 17 as a pdf file (the map book)
- 3 The full gazetteer of sites including metadata as an xls file
- 4 SHP files which contain all the mapping and attributes for the features and monument polygons which were recorded during this assessment
- 5 The full Historic England coversearches which list the aerial photographs which were consulted in this archive
- 6 The Lidar process logs and metadata
- 7 GIS metadata

For ease of reference the full collated set of Figures are also included in their entirety at the end of this report.

FIGURES

FIGURE 1

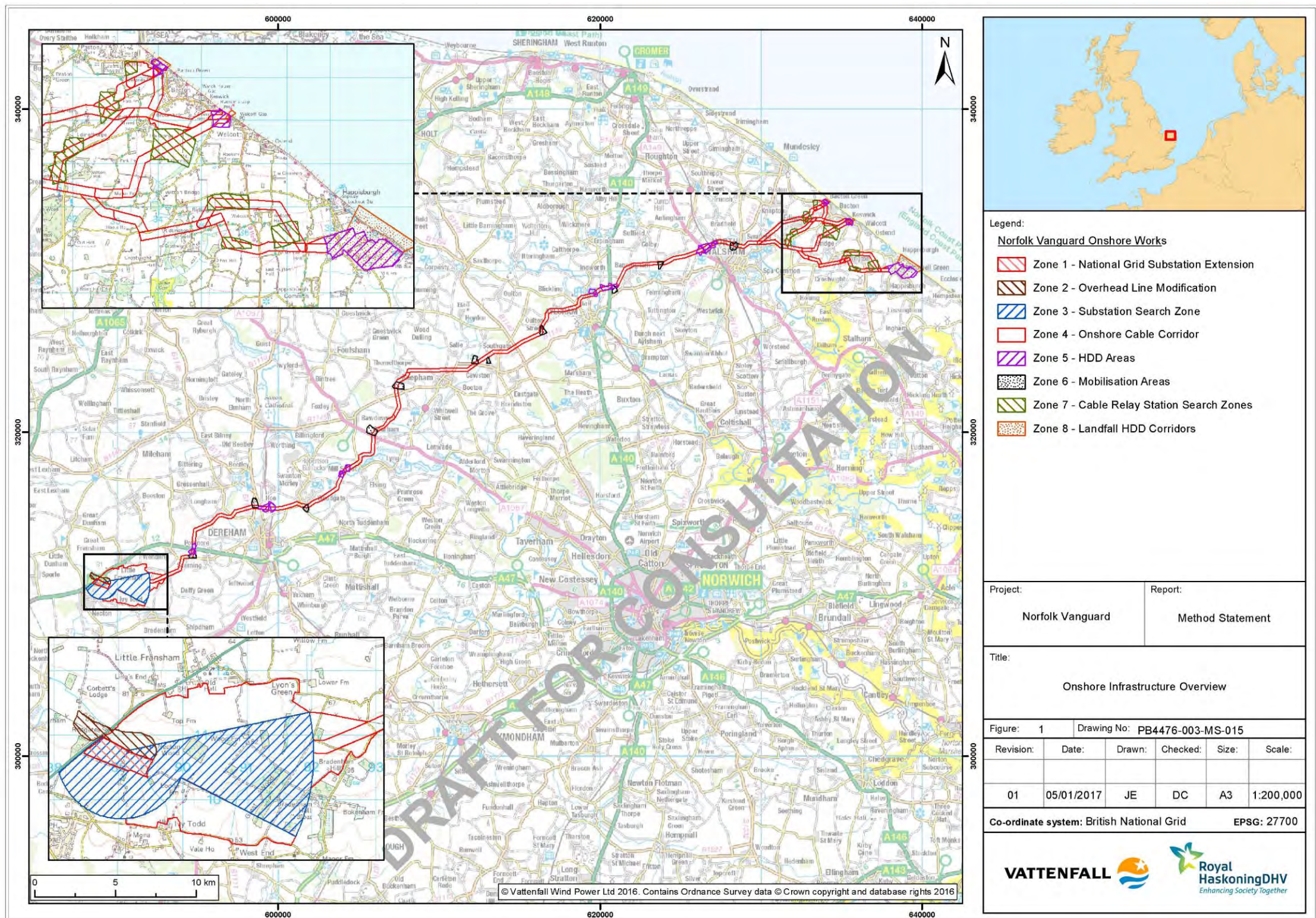


FIGURE 1: Location of the Cable Route
Assessment of aerial imagery
Norfolk Vanguard Offshore Wind Farm (Terrestrial Archaeology)
Air Photo Services 217 04 01 May 2017








FIGURE 2
 Sites 1 - 283 identified from aerial imagery
 Norfolk Vanguard Offshore Wind Farm (Terrestrial Archaeology)
 Air Photo Services 217 04 01 May 2017

-  Cable Route Buffer 100m
-  Cable route
-  Sites identified from aerial imagery



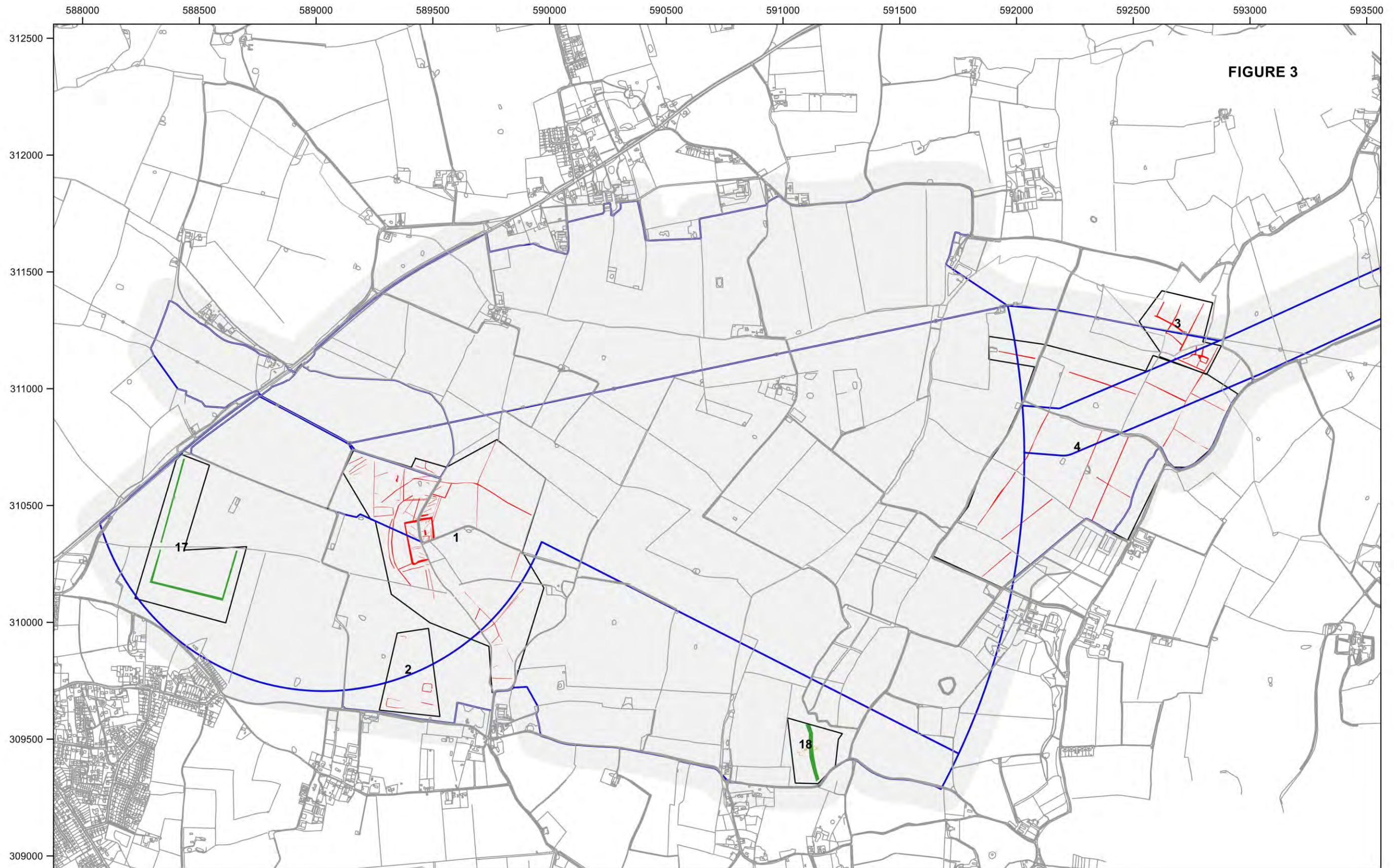


FIGURE 3
 Assessment of aerial imagery
 Norfolk Vanguard Offshore Wind Farm (Terrestrial Archaeology)
 Air Photo Services 217 04 01 May 2017

- Cable Route Buffer 100m
- Cable route
- Bank
- Ditch
- Foundations
- Monument extent



1:15000 at A3

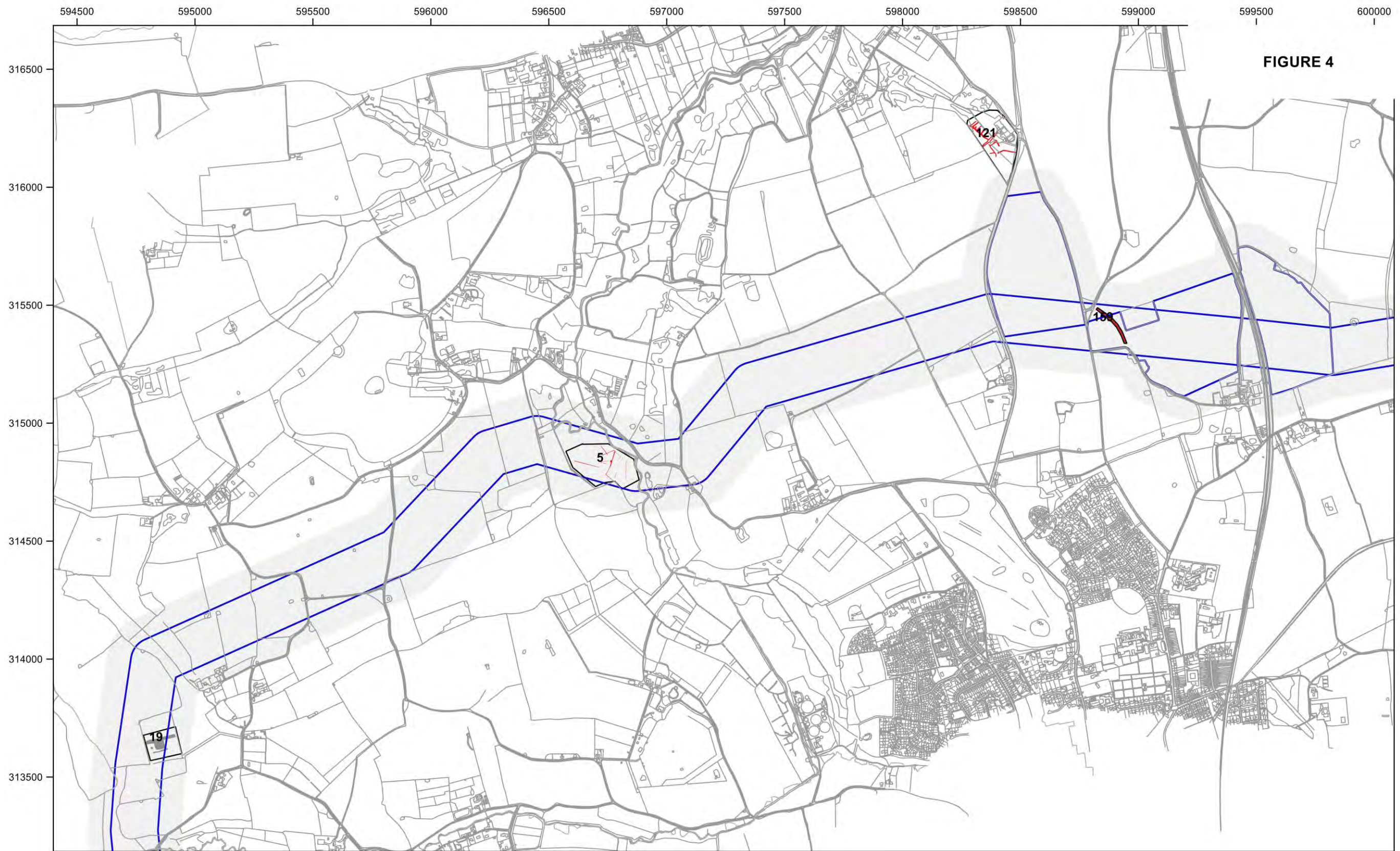



FIGURE 4

FIGURE 4
 Assessment of aerial imagery
 Norfolk Vanguard Offshore Wind Farm (Terrestrial Archaeology)
 Air Photo Services 217 04 01 May 2017



- Cable Route Buffer 100m
- Cable route
- Ditch
- Monument extent
- Possible archaeological feature



1:15000 at A3

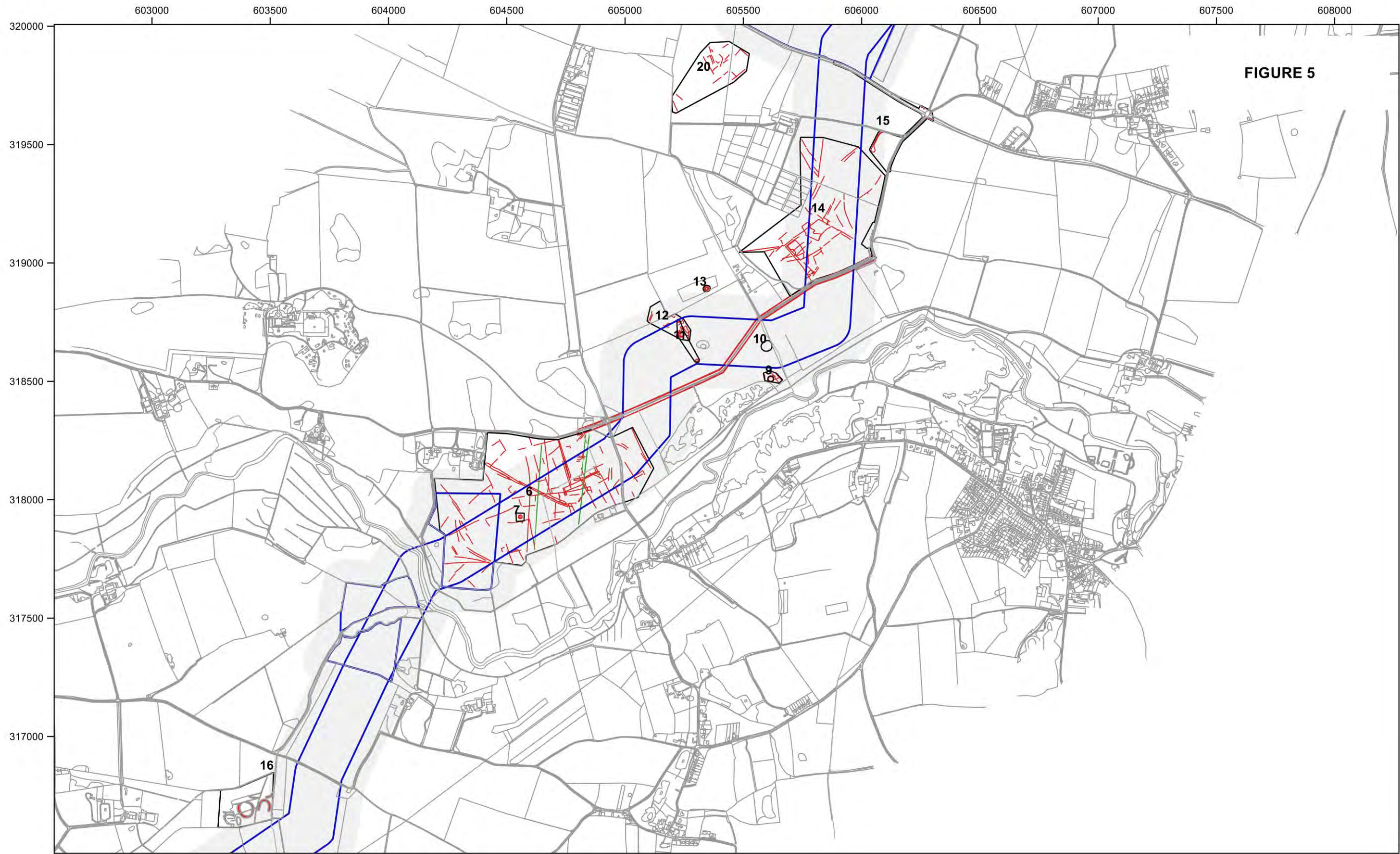


FIGURE 5

FIGURE 5
 Assessment of aerial imagery
 Norfolk Vanguard Offshore Wind Farm (Terrestrial Archaeology)
 Air Photo Services 217 04 01 May 2017

- Cable Route Buffer 100m
- Cable route
- Monument extent
- Ditch
- Bank

0 500 1000 1500 2000 m

1:15000 at A3

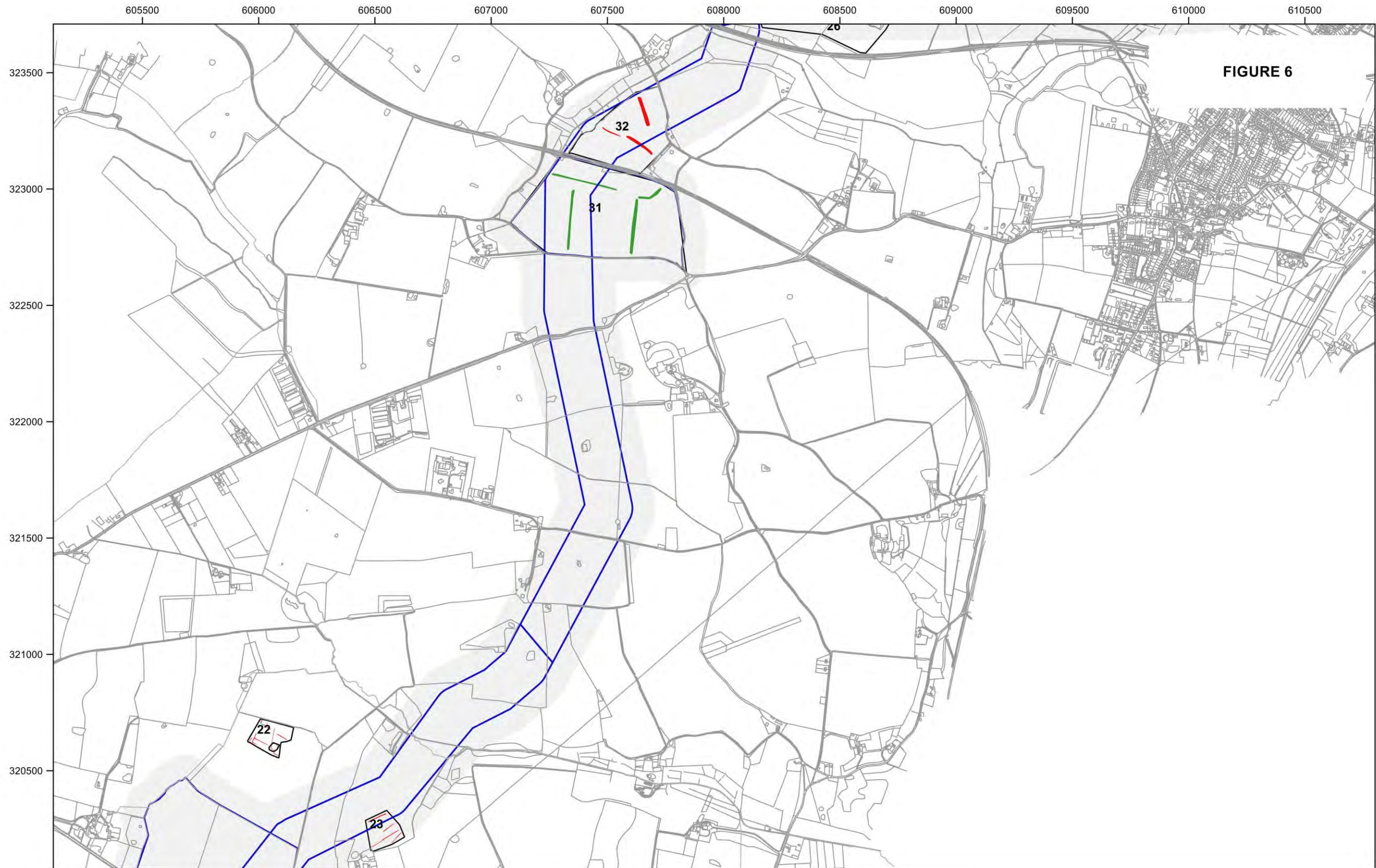


FIGURE 6
 Assessment of aerial imagery
 Norfolk Vanguard Offshore Wind Farm (Terrestrial Archaeology)
 Air Photo Services 217 04 01 May 2017

- Cable Route Buffer 100m
- Cable route
- Ditch
- Monument extent
- Bank

0 500 1000 1500 2000 m

1:15000 at A3

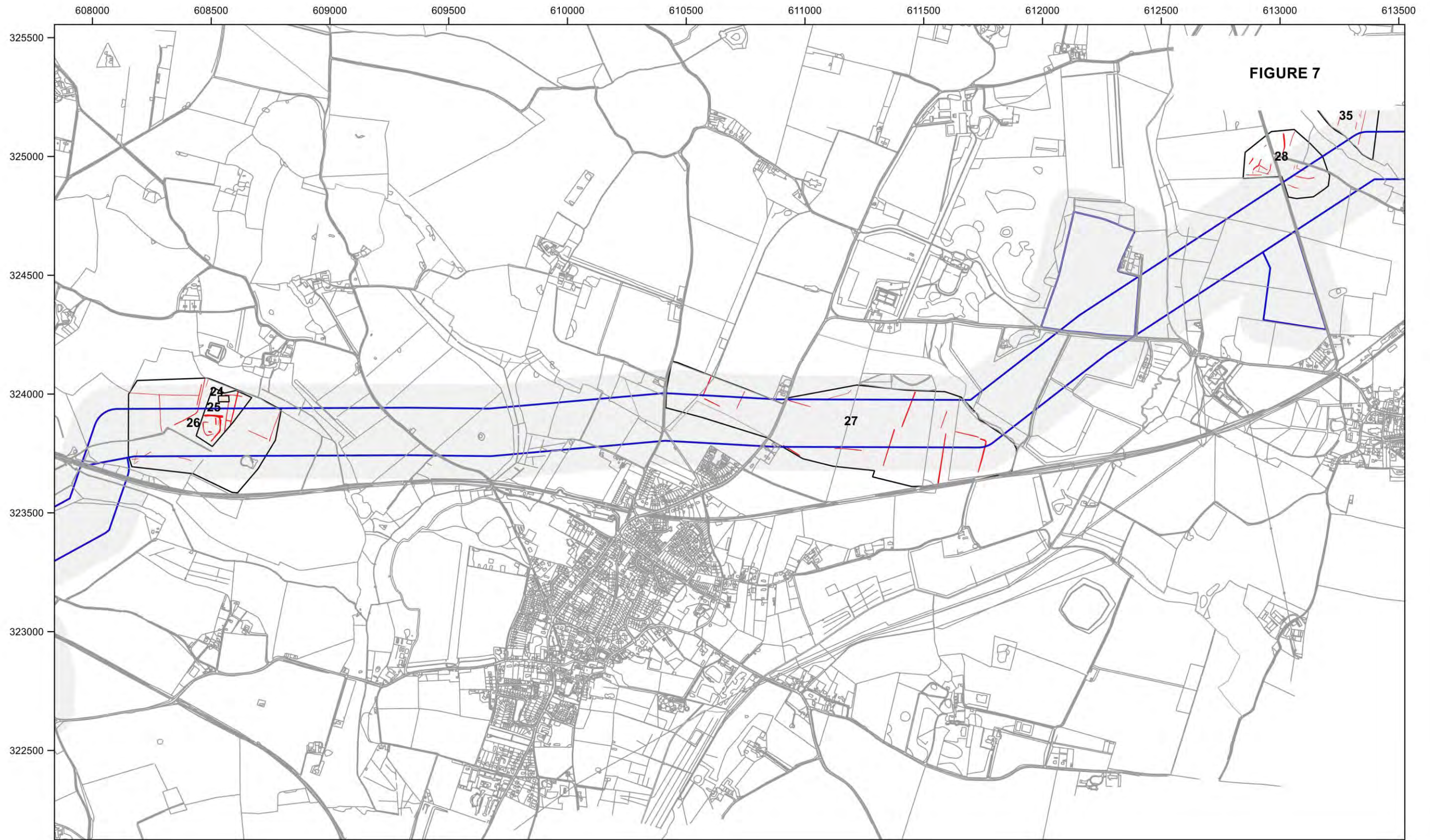







FIGURE 7

FIGURE 7
 Assessment of aerial imagery
 Norfolk Vanguard Offshore Wind Farm (Terrestrial Archaeology)
 Air Photo Services 217 04 01 May 2017

-  Cable Route Buffer 100m
-  Cable route
-  Ditch
-  Monument extent
-  Foundations



1:15000 at A3

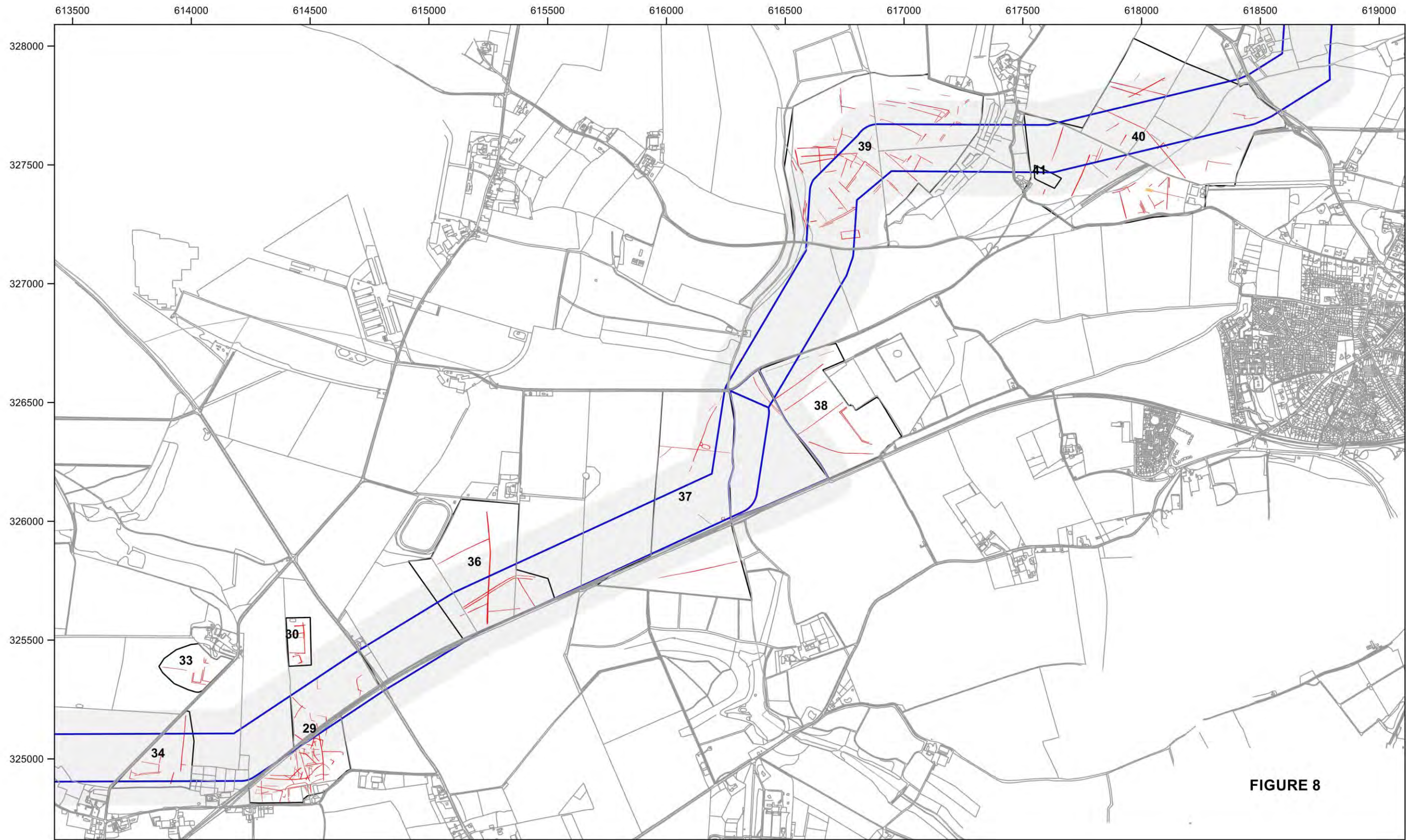


FIGURE 8

FIGURE 8
 Assessment of aerial imagery
 Norfolk Vanguard Offshore Wind Farm (Terrestrial Archaeology)
 Air Photo Services 217 04 01 May 2017

- Cable Route Buffer 100m
- Cable route
- Ditch
- Monument extent

0 500 1000 1500 2000 m

1:15000 at A3

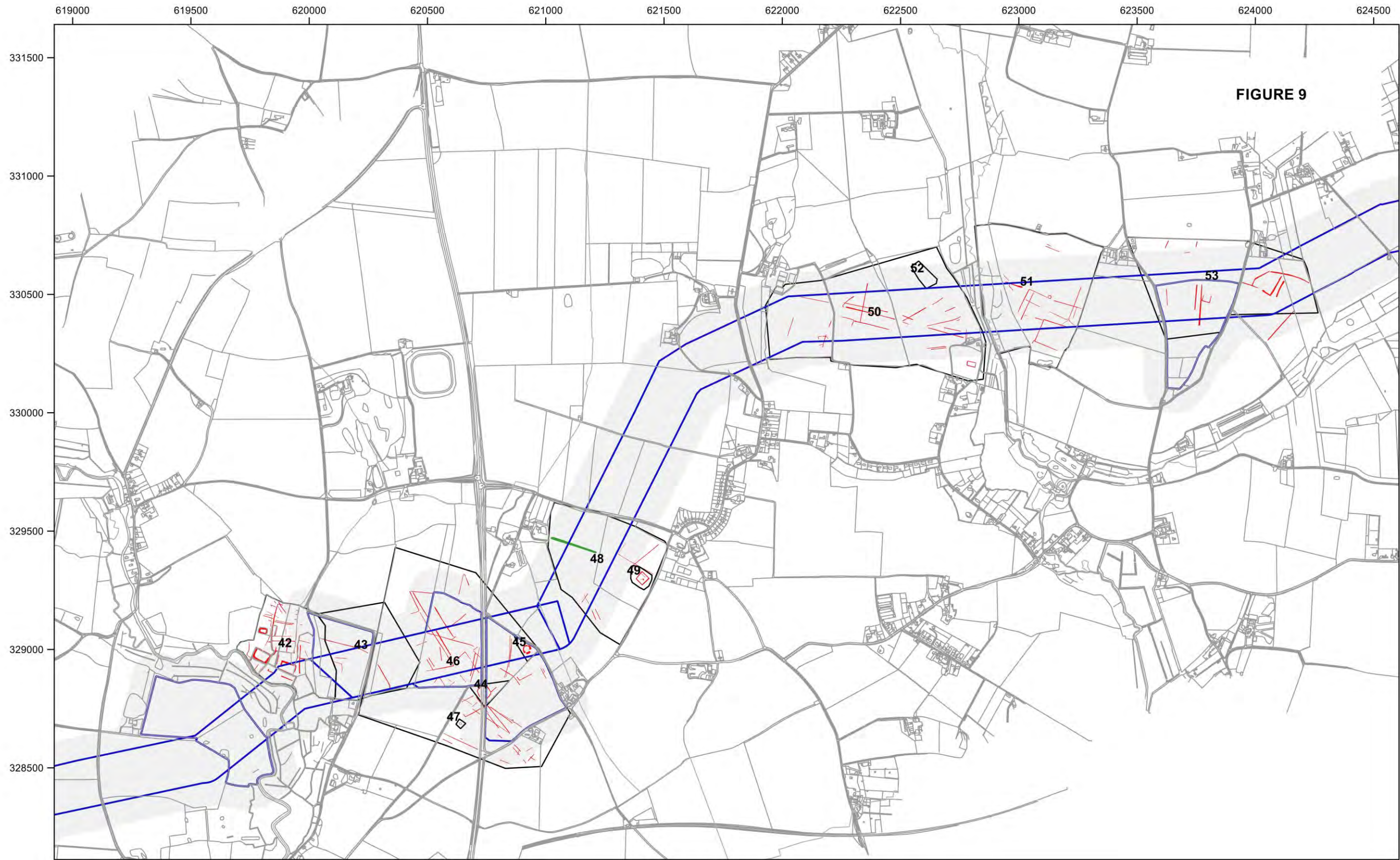


FIGURE 9
 Assessment of aerial imagery
 Norfolk Vanguard Offshore Wind Farm (Terrestrial Archaeology)
 Air Photo Services 217 04 01 May 2017

- Cable Route Buffer 100m
- Cable route
- Ditch
- Monument extent
- Bank

0 500 1000 1500 2000 m

1:15000 at A3

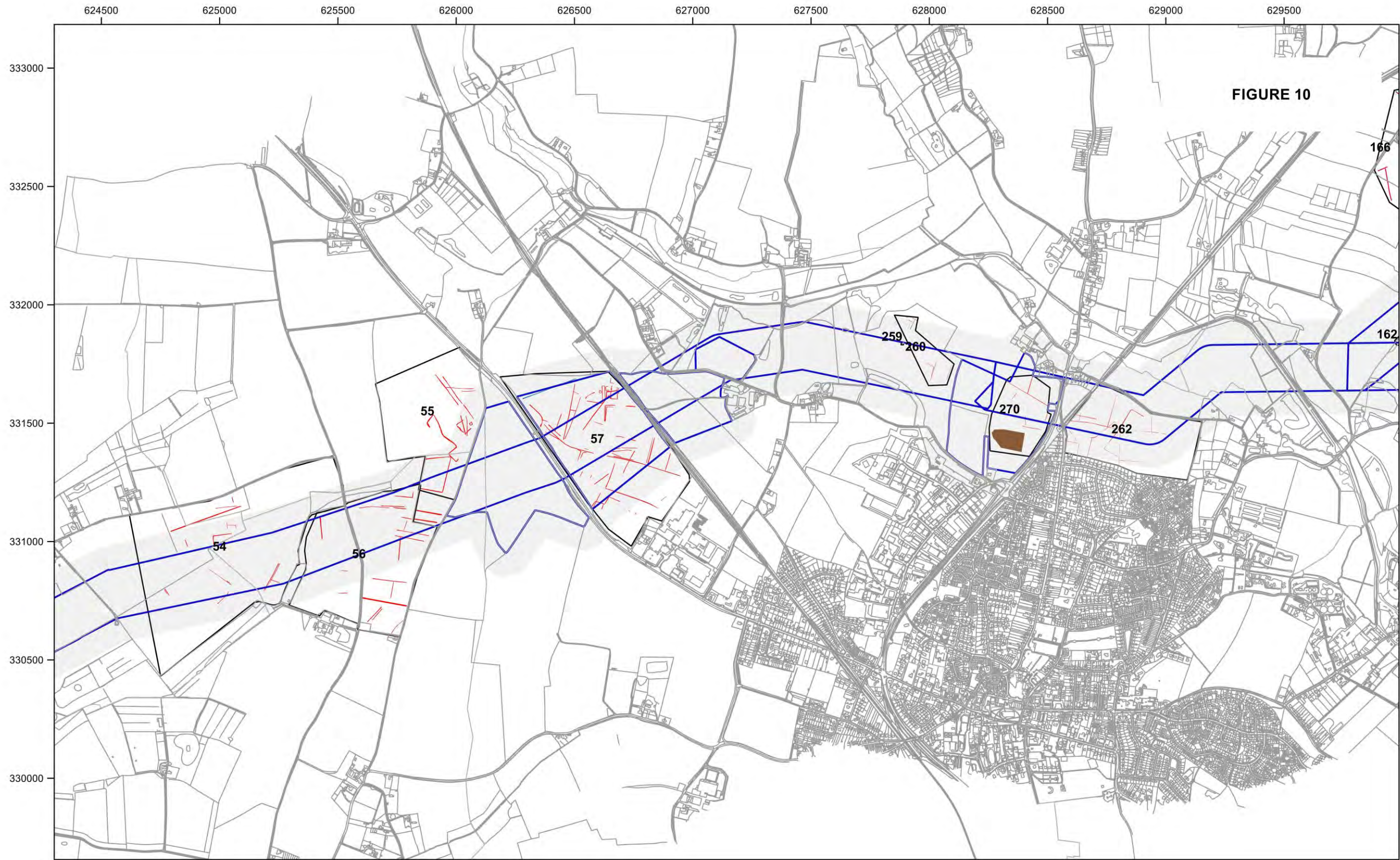


FIGURE 10

FIGURE 10
 Assessment of aerial imagery
 Norfolk Vanguard Offshore Wind Farm (Terrestrial Archaeology)
 Air Photo Services 217 04 01 May 2017

- Cable Route Buffer 100m
- Cable route
- Ditch
- Monument extent
- Natural feature

0 500 1000 1500 2000 m

1:15000 at A3

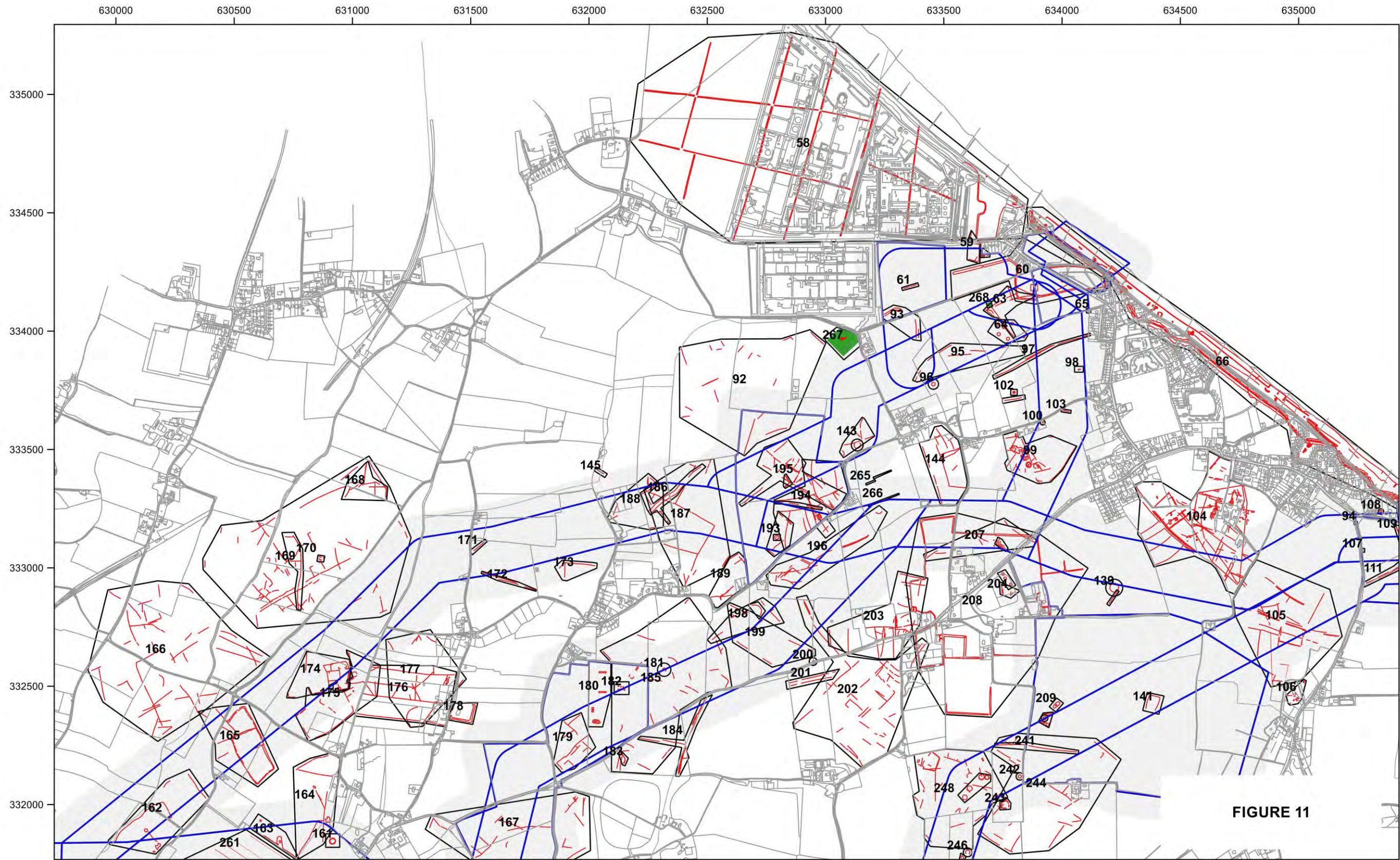


FIGURE 11
 Assessment of aerial imagery
 Norfolk Vanguard Offshore Wind Farm (Terrestrial Archaeology)
 Air Photo Services 217 04 01 May 2017

- Cable Route Buffer 100m
- Cable route
- Features mapped by NMP
- Monument extent
- Bank

0 500 1000 1500 2000 m

1:15000 at A3

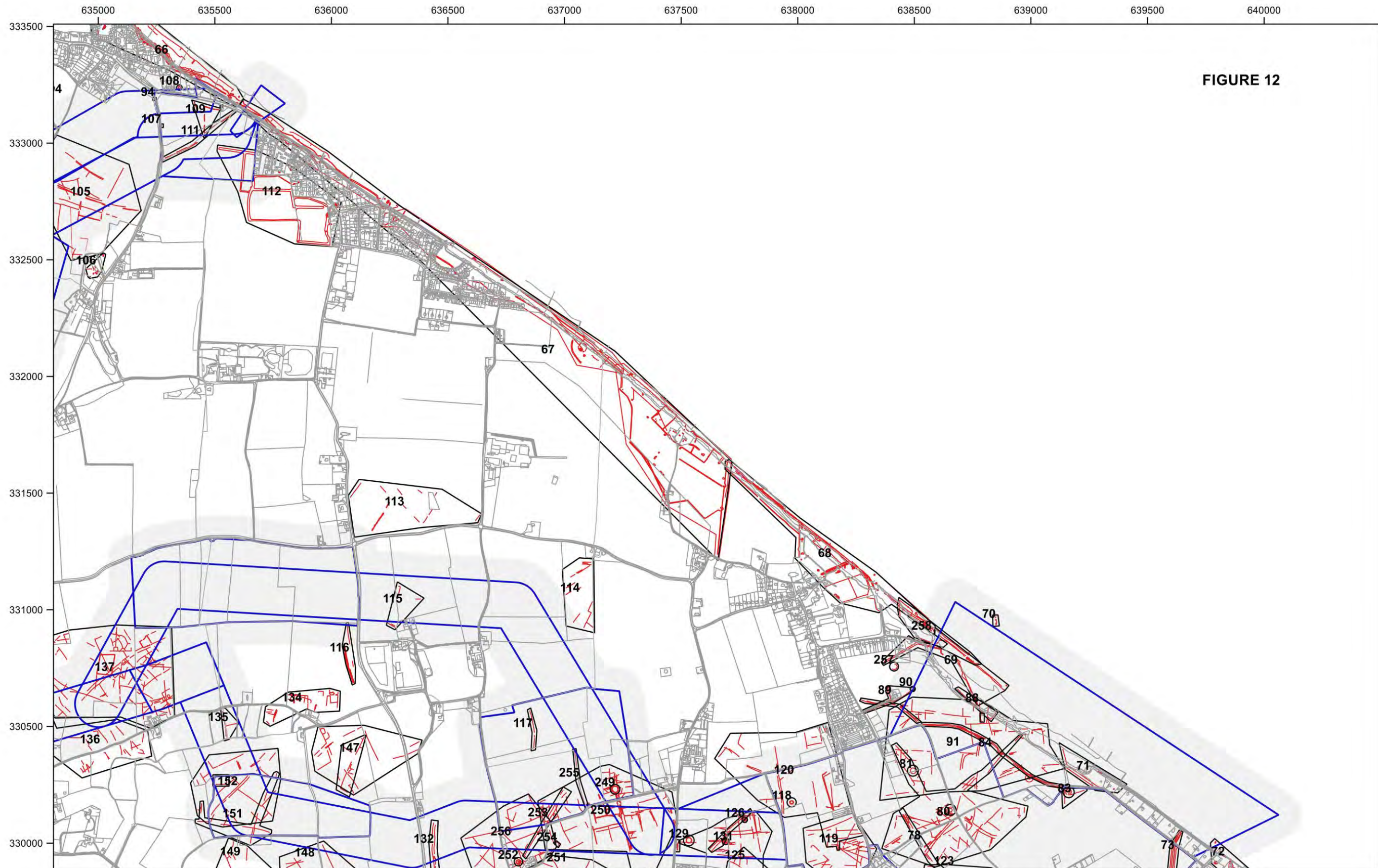



FIGURE 12

FIGURE 12
 Assessment of aerial imagery
 Norfolk Vanguard Offshore Wind Farm (Terrestrial Archaeology)
 Air Photo Services 217 04 01 May 2017

- Cable Route Buffer 100m
- Cable route
- Features mapped by NMP
- Monument extent
- Bank




1:15000 at A3



FIGURE 13

FIGURE 13
 Assessment of aerial imagery
 Norfolk Vanguard Offshore Wind Farm (Terrestrial Archaeology)
 Air Photo Services 217 04 01 May 2017

- Cable Route Buffer 100m
- Cable route
- Features mapped by NMP
- Monument extent



1:15000 at A3

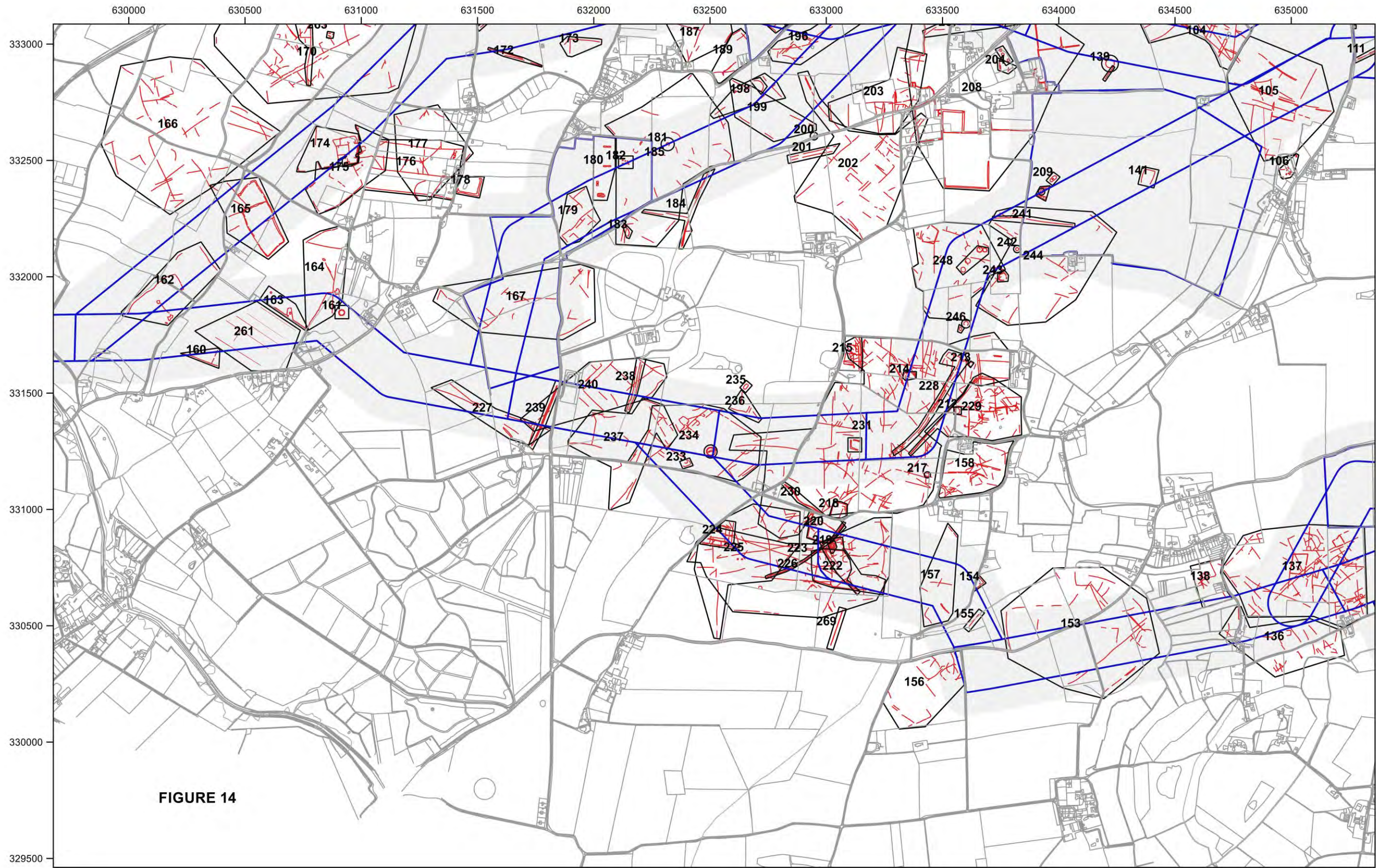


FIGURE 14

FIGURE 14
 Assessment of aerial imagery
 Norfolk Vanguard Offshore Wind Farm (Terrestrial Archaeology)
 Air Photo Services 217 04 01 May 2017

- Cable Route Buffer 100m
- Cable route
- Features mapped by NMP
- Monument extent

0 500 1000 1500 2000 m

1:15000 at A3

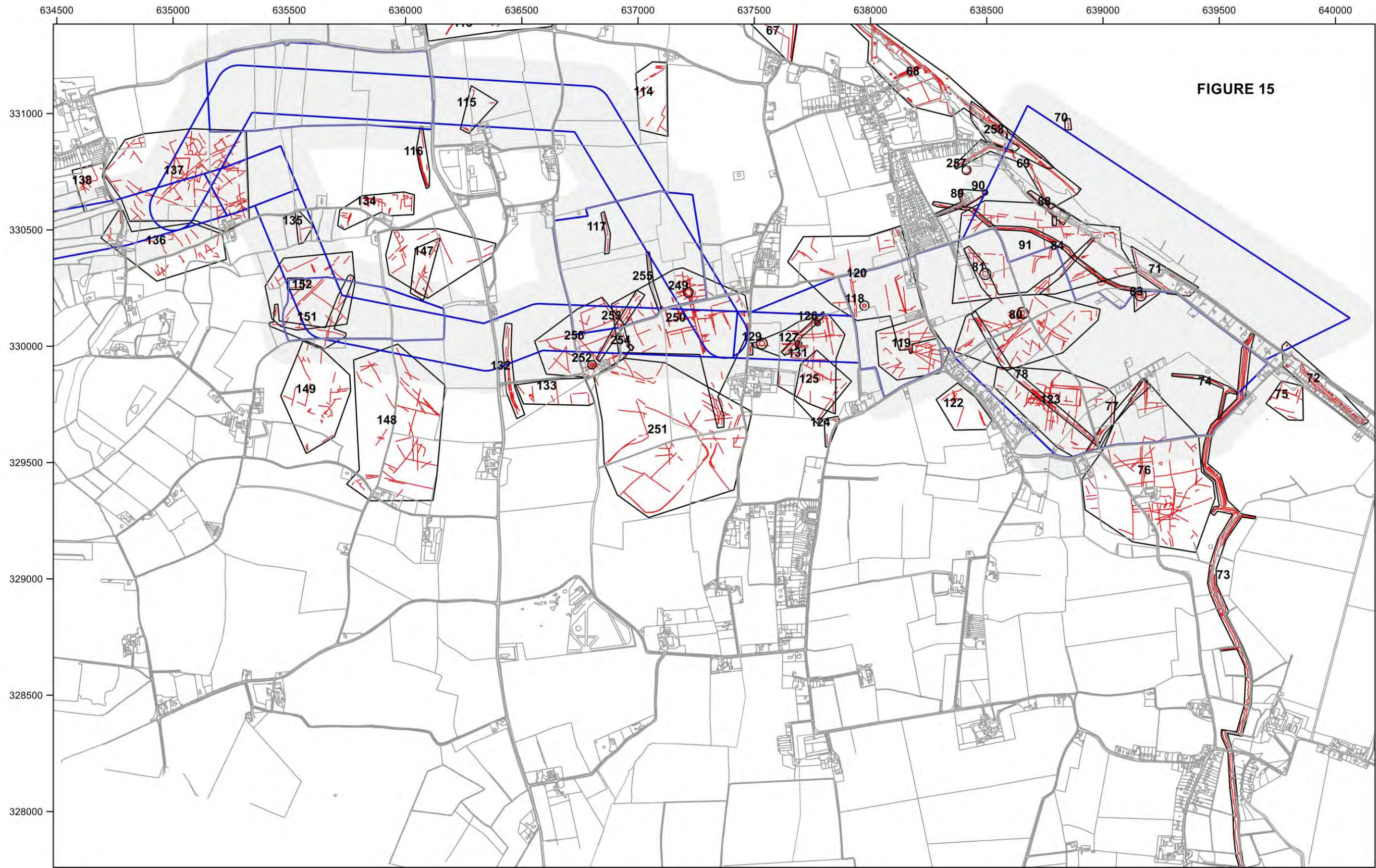



FIGURE 15

FIGURE 15
 Assessment of aerial imagery
 Norfolk Vanguard Offshore Wind Farm (Terrestrial Archaeology)
 Air Photo Services 217 04 01 May 2017

- Cable Route Buffer 100m
- Cable route
- Features mapped by NMP
- Monument extent



1:15000 at A3

217 04 01 Norfolk Vanguard Offshore Wind Farm (Terrestrial Archaeology)
Heritage Assessment of Aerial Imagery (Aerial Photographic and Lidar
Assessment)

END OF REPORT



Archaeology • Research • Law • Environment • Planning

www.airphotoservices.co.uk