

**Legend:**

- Norfolk Boreas red line boundary
- Norfolk Boreas Onshore Project Infrastructure (Scenario 1 & 2)**
- Onshore cable route
- Construction access
- Operational access
- Norfolk Boreas Onshore Project Infrastructure (Scenario 2)**
- Trenchless crossing zone (e.g. HDD)
- Indicative trenchless crossing compound
- Mobilisation zone
- Indicative mobilisation area compound
- Survey areas**
- Breeding bird survey area

Project: <b>Norfolk Boreas</b>	Report: <b>Environmental Statement</b>
-----------------------------------	---

**Title:**  
Breeding Bird Survey Locations  
(Map 1 of 5)

Figure: 23.6	Drawing No: PB5640-006-023-006				
Revision:	Date:	Drawn:	Checked:	Size:	Scale:
01	05/02/2019	JT	GC	A3	1:10,000

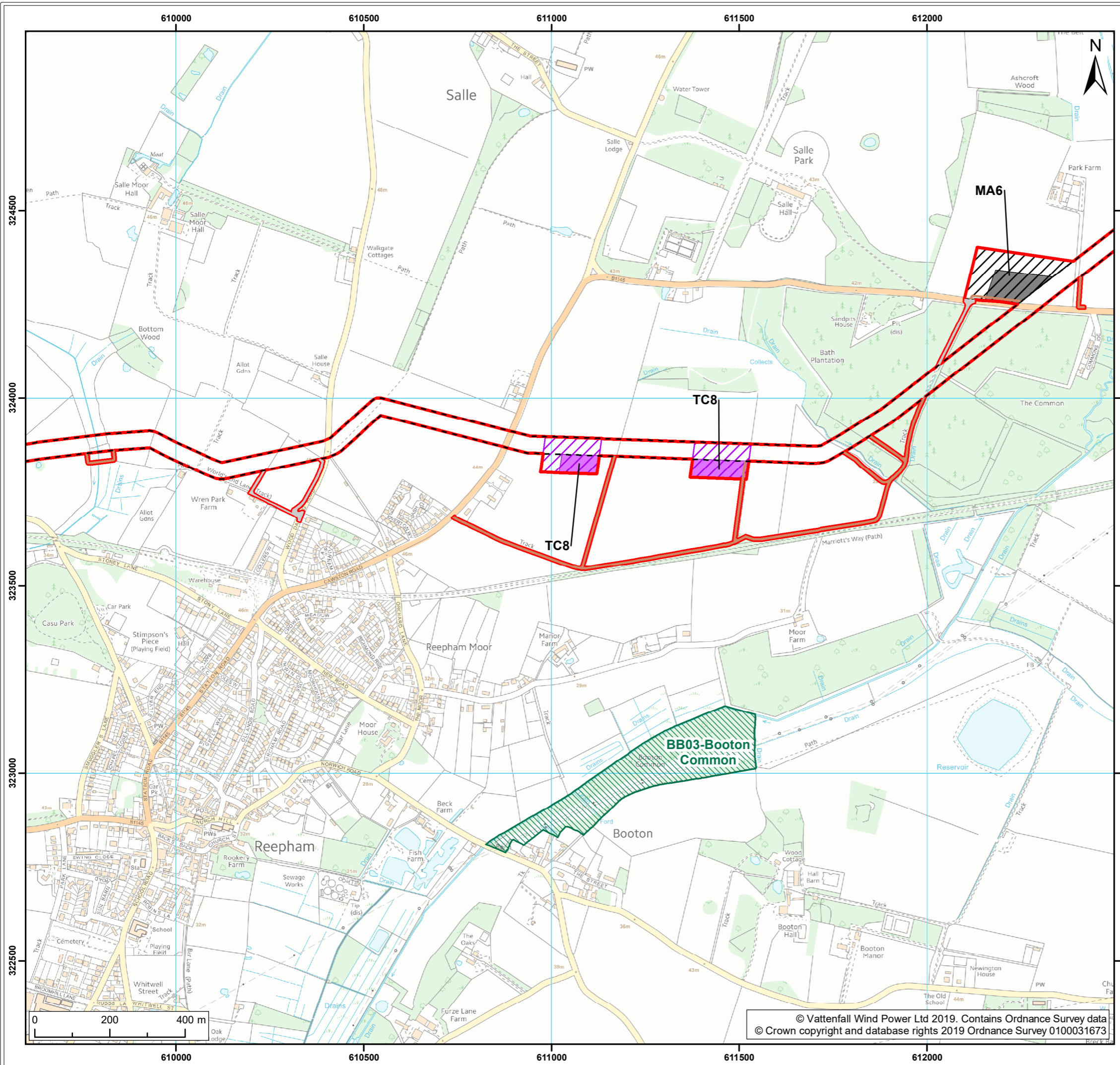
**Co-ordinate system:** British National Grid **EPSG: 27700**

**VATTENFALL**

**Royal HaskoningDHV**  
*Enhancing Society Together*

© Vattenfall Wind Power Ltd 2019. Contains Ordnance Survey data  
© Crown copyright and database rights 2019 Ordnance Survey 0100031673





**Legend:**

- Norfolk Boreas red line boundary
- Norfolk Boreas Onshore Project Infrastructure (Scenario 1 & 2)**
- Onshore cable route
- Construction access
- Operational access
- Norfolk Boreas Onshore Project Infrastructure (Scenario 2)**
- Trenchless crossing zone (e.g. HDD)
- Indicative trenchless crossing compound
- Mobilisation zone
- Indicative mobilisation area compound
- Survey areas**
- Breeding bird survey area

Project: Norfolk Boreas	Report: Environmental Statement
----------------------------	------------------------------------

Title:  
Breeding Bird Survey Locations  
(Map 2 of 5)

Figure: 23.6	Drawing No: PB5640-006-023-006				
Revision: 01	Date: 05/02/2019	Drawn: JT	Checked: GC	Size: A3	Scale: 1:10,000

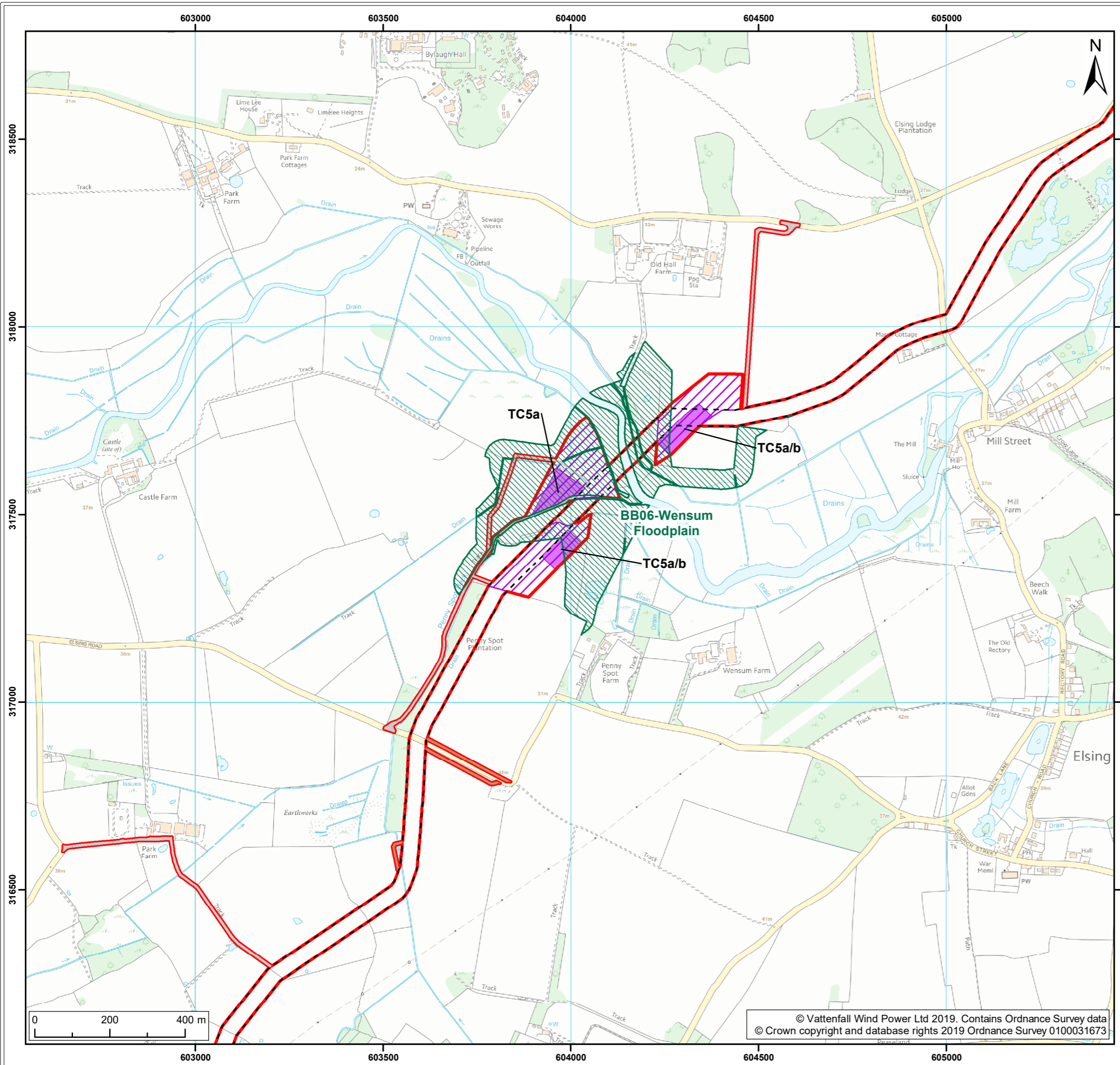
Co-ordinate system: British National Grid EPSG: 27700

**VATTENFALL**

**Royal HaskoningDHV**  
*Enhancing Society Together*

© Vattenfall Wind Power Ltd 2019. Contains Ordnance Survey data  
© Crown copyright and database rights 2019 Ordnance Survey 0100031673





**Legend:**

- Norfolk Boreas red line boundary
- Norfolk Boreas Onshore Project Infrastructure (Scenario 1 & 2)**
  - Onshore cable route
  - Construction access
  - Operational access
- Norfolk Boreas Onshore Project Infrastructure (Scenario 2)**
  - Trenchless crossing zone (e.g. HDD)
  - Indicative trenchless crossing compound
- Survey areas**
  - Breeding bird survey area

Project:	Report:
Norfolk Boreas	Environmental Statement

Title:  
Breeding Bird Survey Locations  
(Map 3 of 5)

Figure: 23.6	Drawing No: PB5640-006-023-006				
Revision:	Date:	Drawn:	Checked:	Size:	Scale:
01	05/02/2019	JT	GC	A3	1:10,000

Co-ordinate system: British National Grid EPSG: 27700

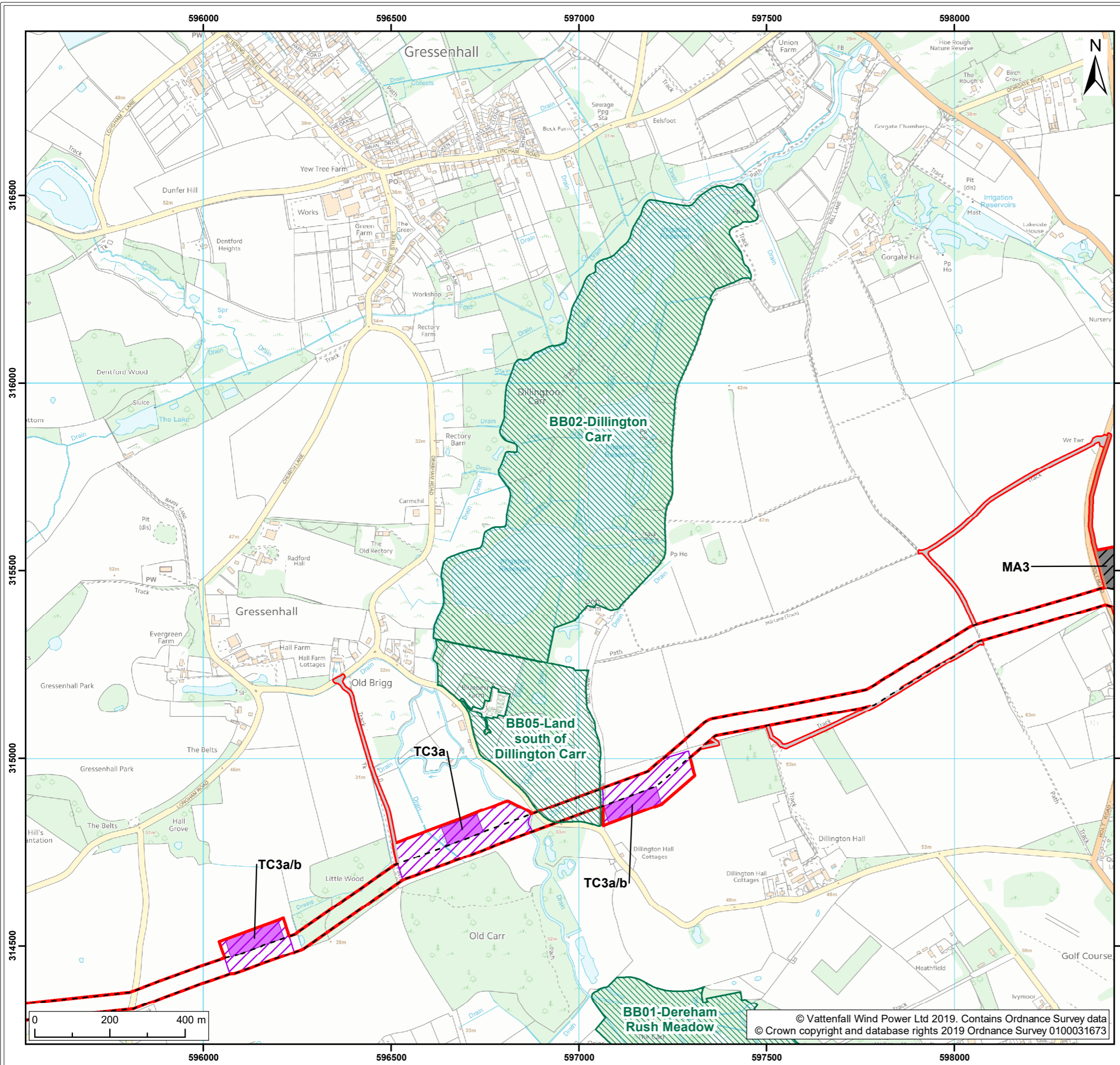


**VATTENFALL**



**Royal HaskoningDHV**  
Enhancing Society Together





**Legend:**

- Norfolk Boreas red line boundary
- Norfolk Boreas Onshore Project Infrastructure (Scenario 1 & 2)**
- Onshore cable route
- Construction access
- Operational access
- Norfolk Boreas Onshore Project Infrastructure (Scenario 2)**
- Trenchless crossing zone (e.g. HDD)
- Indicative trenchless crossing compound
- Mobilisation zone
- Indicative mobilisation area compound
- Survey areas**
- Breeding bird survey area

Project: Norfolk Boreas	Report: Environmental Statement
----------------------------	------------------------------------

Title:  
Breeding Bird Survey Locations  
(Map 4 of 5)

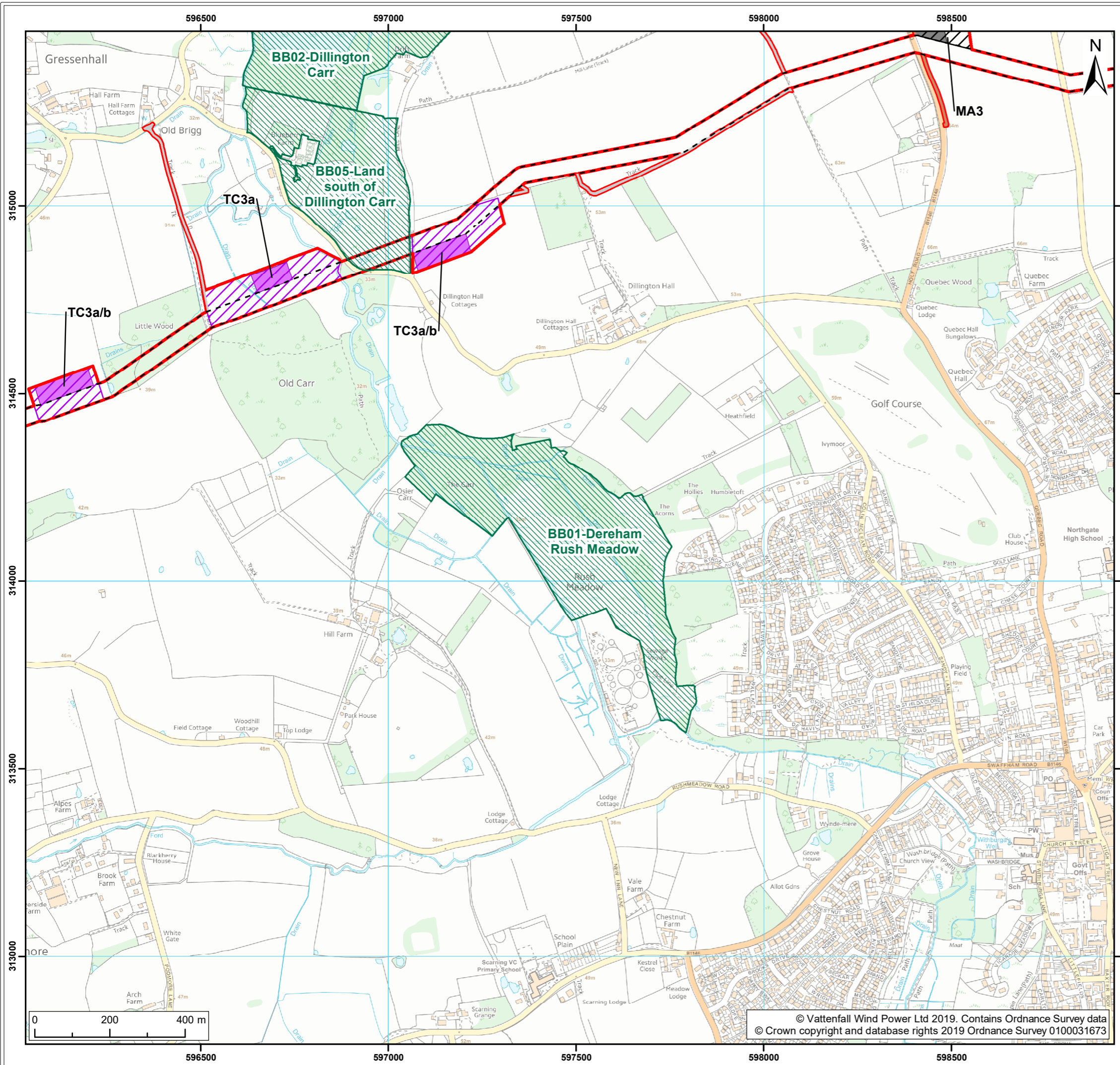
Figure: 23.6	Drawing No: PB5640-006-023-006				
Revision:	Date:	Drawn:	Checked:	Size:	Scale:
01	05/02/2019	JT	GC	A3	1:10,000

Co-ordinate system: British National Grid EPSG: 27700

**VATTENFALL**

**Royal HaskoningDHV**  
*Enhancing Society Together*





- Legend:**
- Norfolk Boreas red line boundary
  - Norfolk Boreas Onshore Project Infrastructure (Scenario 1 & 2)**
  - Onshore cable route
  - Construction access
  - Operational access
  - Norfolk Boreas Onshore Project Infrastructure (Scenario 2)**
  - Trenchless crossing zone (e.g. HDD)
  - Indicative trenchless crossing compound
  - Mobilisation zone
  - Indicative mobilisation area compound
  - Survey areas**
  - Breeding bird survey area

<b>Project:</b> Norfolk Boreas	<b>Report:</b> Environmental Statement
-----------------------------------	---

**Title:**  
Breeding Bird Survey Locations  
(Map 5 of 5)

Figure: 23.6	Drawing No: PB5640-006-023-006				
Revision:	Date:	Drawn:	Checked:	Size:	Scale:
01	05/02/2019	JT	GC	A3	1:10,000

**Co-ordinate system:** British National Grid EPSG: 27700



© Vattenfall Wind Power Ltd 2019. Contains Ordnance Survey data  
© Crown copyright and database rights 2019 Ordnance Survey 0100031673