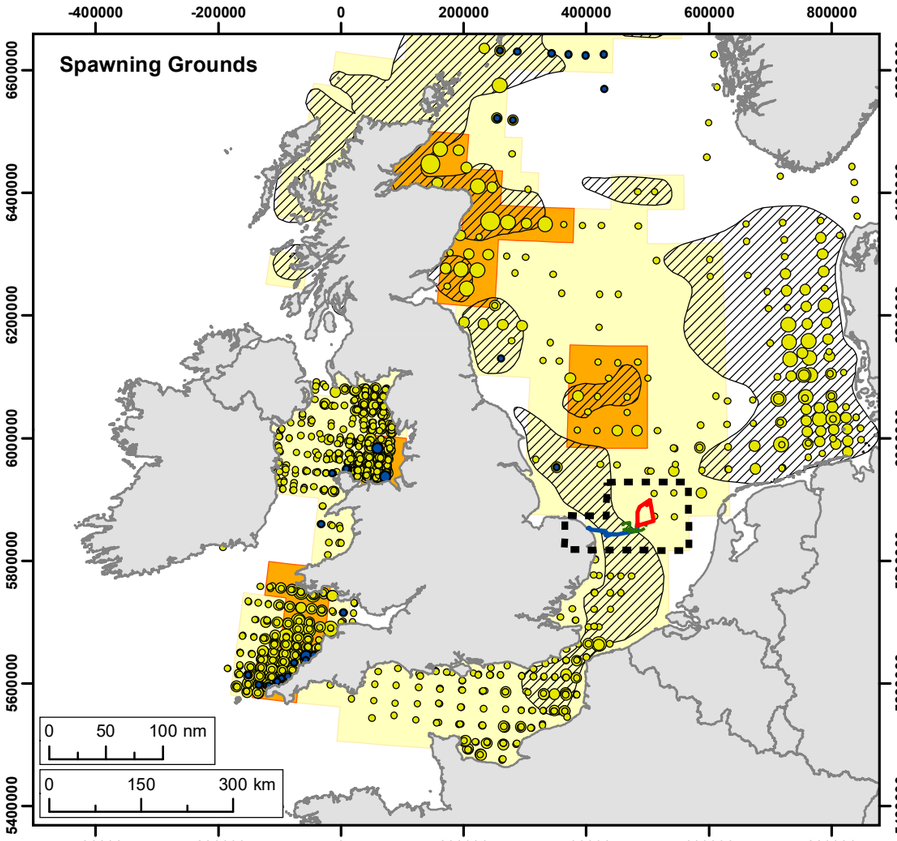

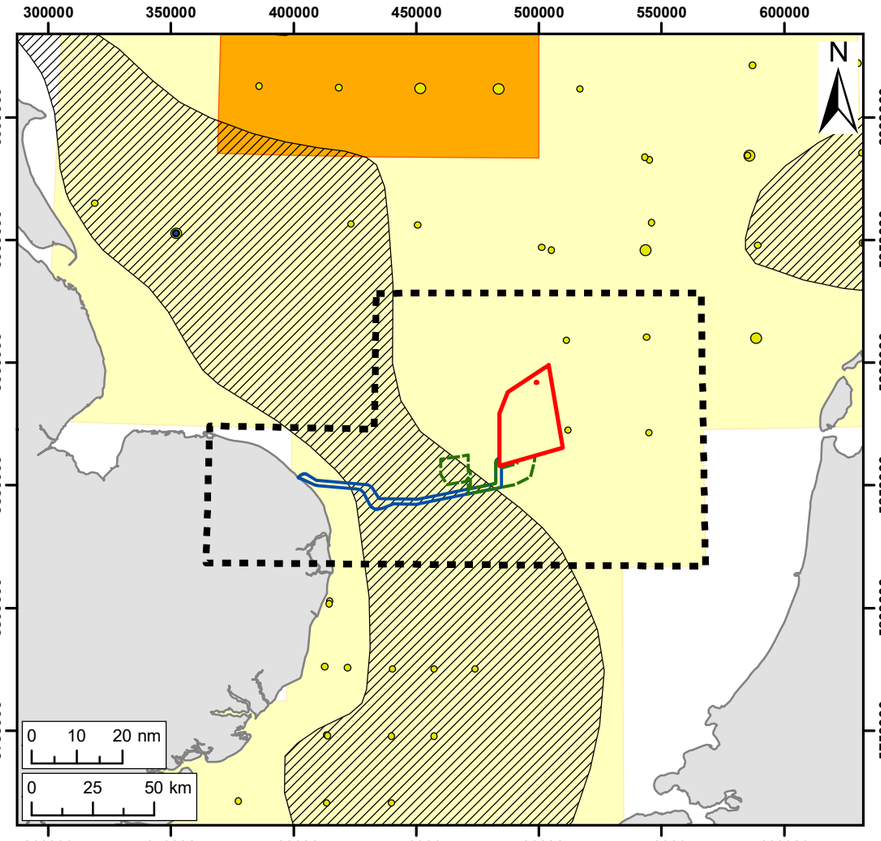

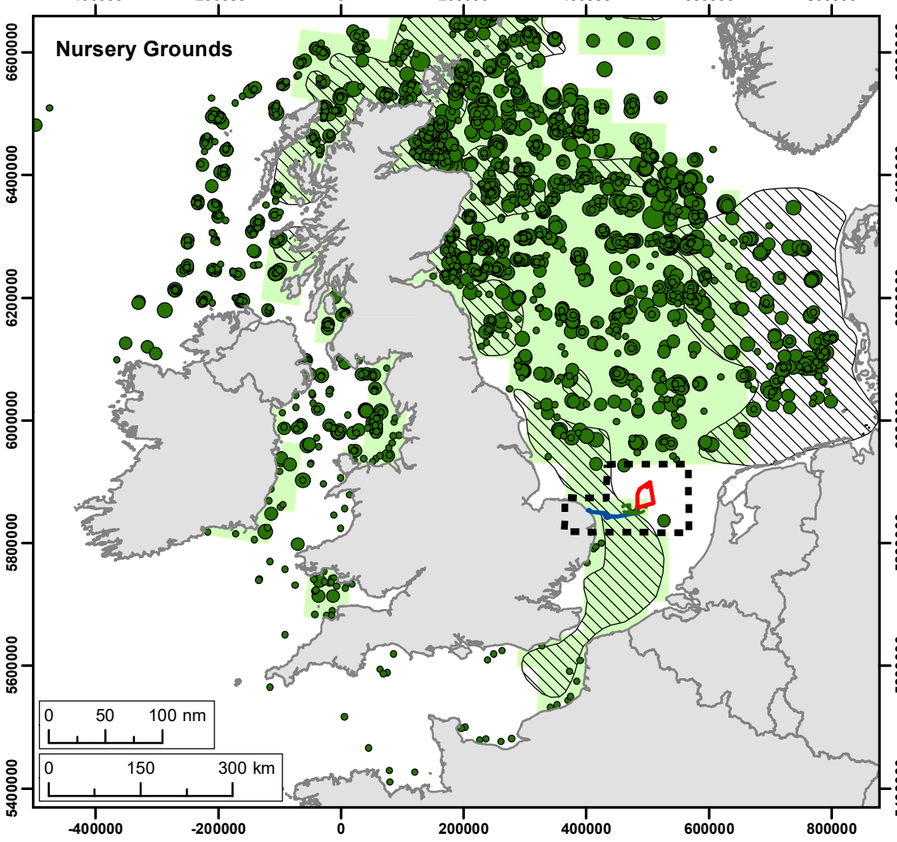

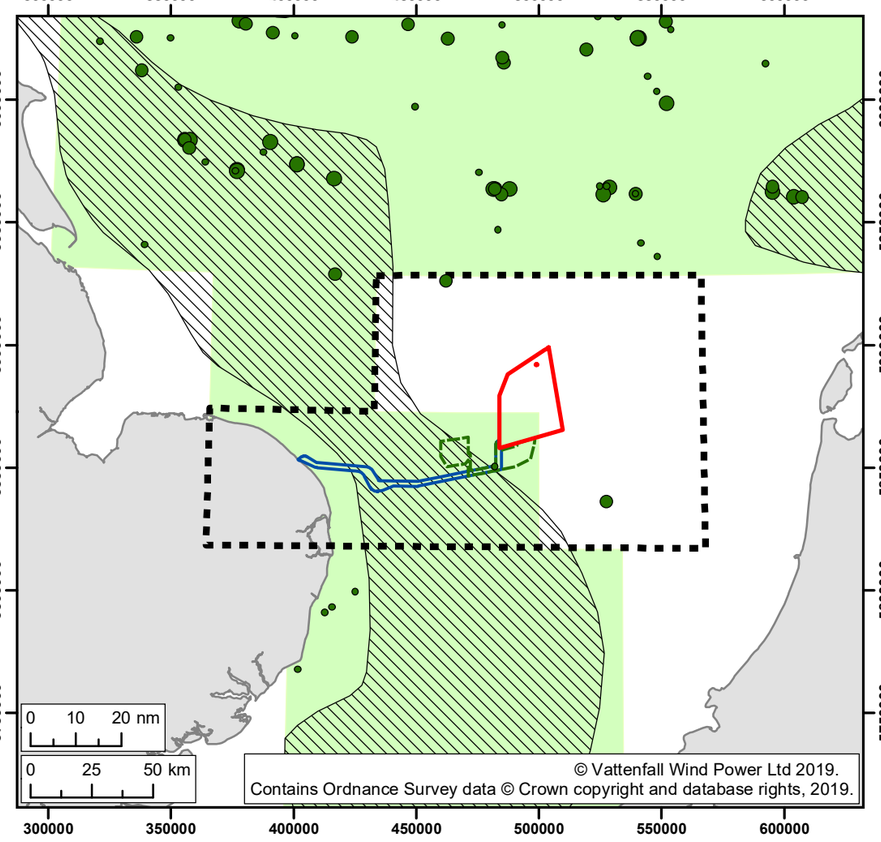

© Vattenfall Wind Power Ltd 2019.
Contains Ordnance Survey data © Crown copyright and database rights, 2019.

Legend:

- Norfolk Boreas Site
- Offshore Cable Corridor
- Project Interconnector Search Area
- Study Area

Sandeel Spawning Grounds

- Sandeel Grounds[1]
- High Intensity[2]
- Low Intensity[2]

Spawning Grounds Eggs (n/m²)[1]

- 1 - 10
- 11 - 100
- 101 - 1,000
- 1,001 - 10,000
- 10,001 +

Larvae (n/m²)[1]

- 1 - 10
- 11 - 100
- 101 - 1,000
- 1,001 - 10,000
- 10,001 +

Sandeel Nursery Grounds

- Sandeel Grounds[1]
- High Intensity[2]
- Low Intensity[2]

Nursery Grounds Maximum Juvenile Catch Rate (n/m²)

- 1 - 10
- 11 - 100
- 101 - 1,000
- 1,001 - 10,000
- 10,001 +

[1]Coull et al., 1998
[2]Ellis et al., 2010

Project:	Report:
Norfolk Boreas	Environmental Statement

Title: Sandeel Spawning and Nursery Grounds

Figure: 11.10 | Drawing No: VAT-BOR-11-010

Revision:	Date:	Drawn:	Checked:	Size:	Scale:
01	07/05/2019	CA	SX	A3	1:10,000,000

Co-ordinate system: ETRS 1989 UTM Zone 31N **EPSG:** 25831

VATTENFALL

Brown & May Marine Ltd.