

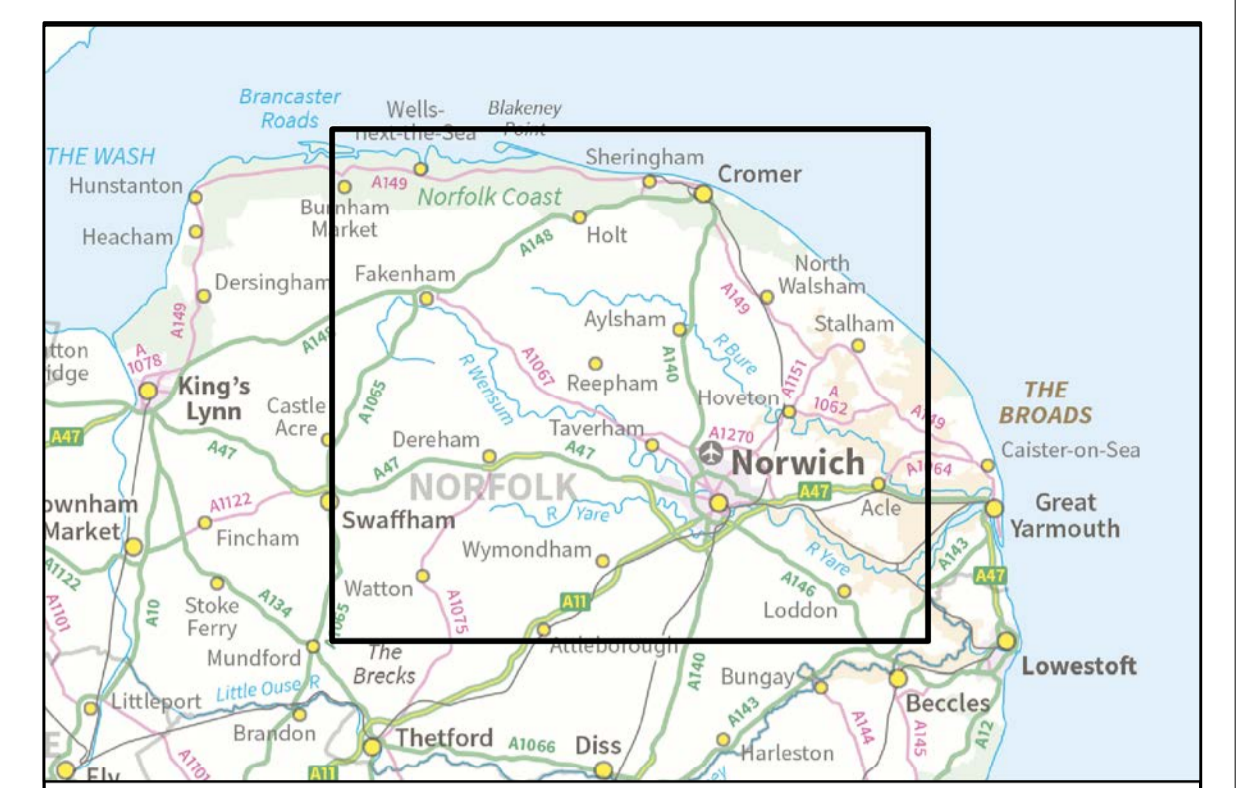
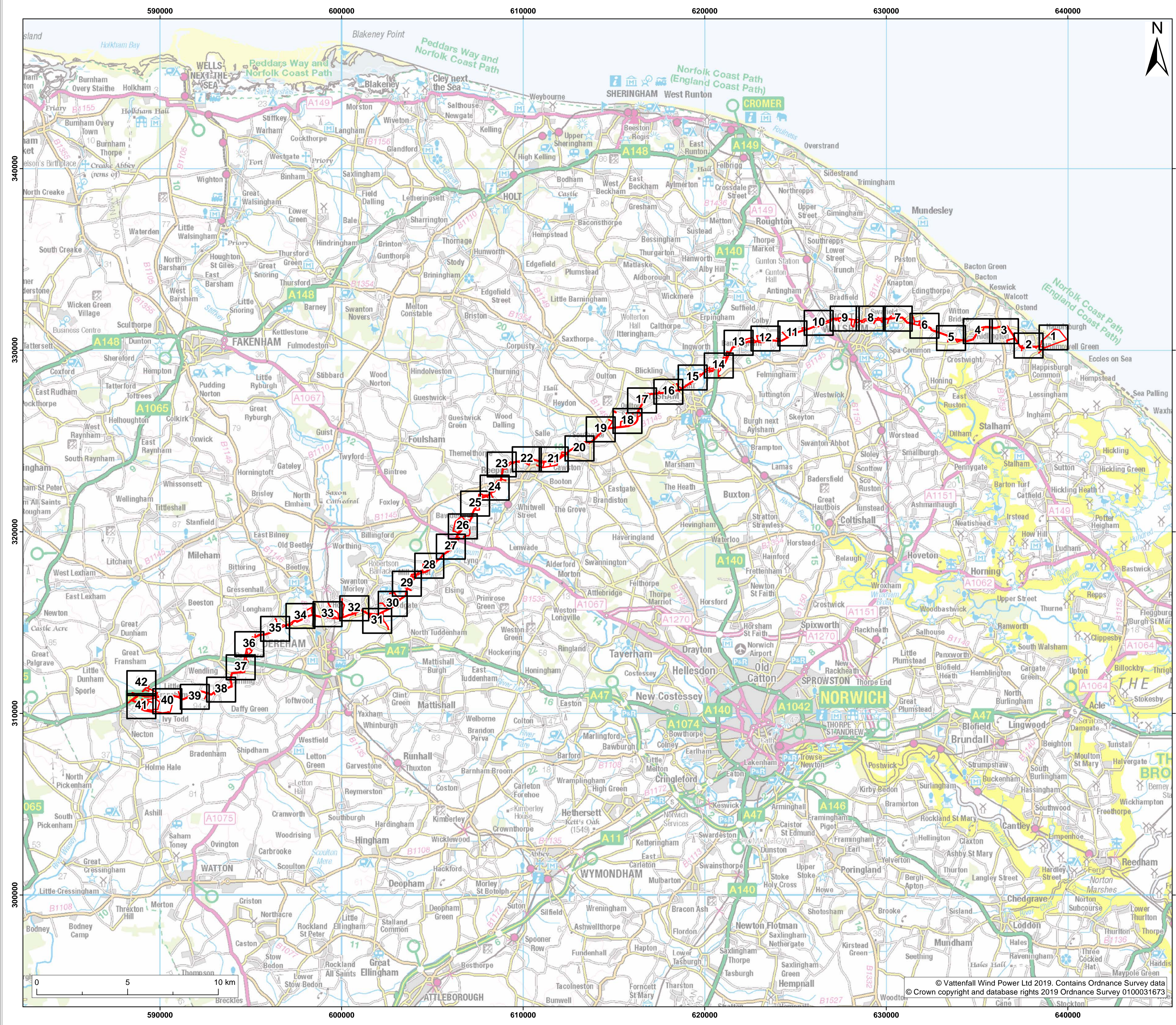
Norfolk Boreas Offshore Wind Farm Important hedgerows plan

DCO Document 2.11

Applicant: Norfolk Boreas Limited
Document Reference: 2.11
Pursuant to APFP Regulation: 5(2)(o)

Date: June 2019
Revision: Version 1
Author: Royal HaskoningDHV

Photo: Ormonde Offshore Wind Farm



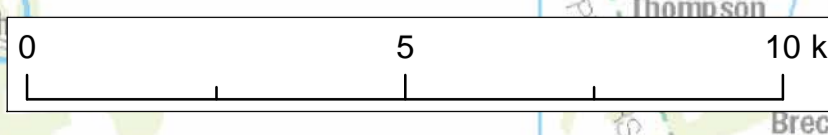
Legend:
 Order limits
 Sheet boundary

Project: Norfolk Boreas Offshore Wind Farm
 Report: Development Consent Order

Title: 2.11 Important hedgerows plan (key plan)

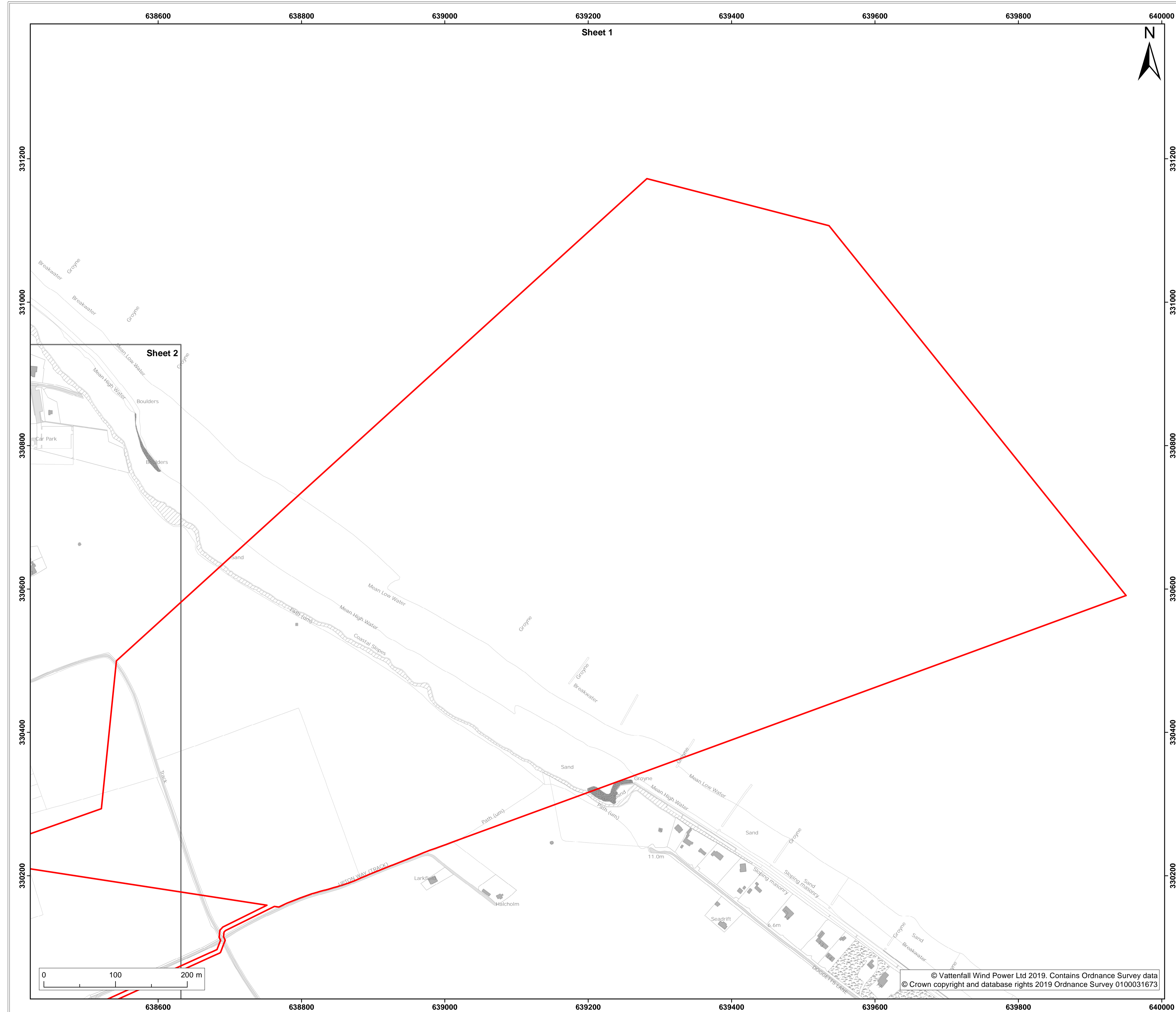
Doc Ref: 2.11	APFP Ref: 5(2)(o)	Drawing No: PB5640-007-000-027			
Revision: 03	Date: 16/04/2019	Drawn: JT	Checked: CD	Size: A1	Scale: 1:100,000
Revision: 02	Date: 06/02/2019	Drawn: LB	Checked: CD	Size: A1	Scale: 1:100,000

Co-ordinate system: British National Grid EPSG: 27700



© Vattenfall Wind Power Ltd 2019. Contains Ordnance Survey data
 © Crown copyright and database rights 2019 Ordnance Survey 0100031673





Legend:

- Order limits
- Sheet boundary

Project: Norfolk Boreas Offshore Wind Farm	Report: Development Consent Order
--	---

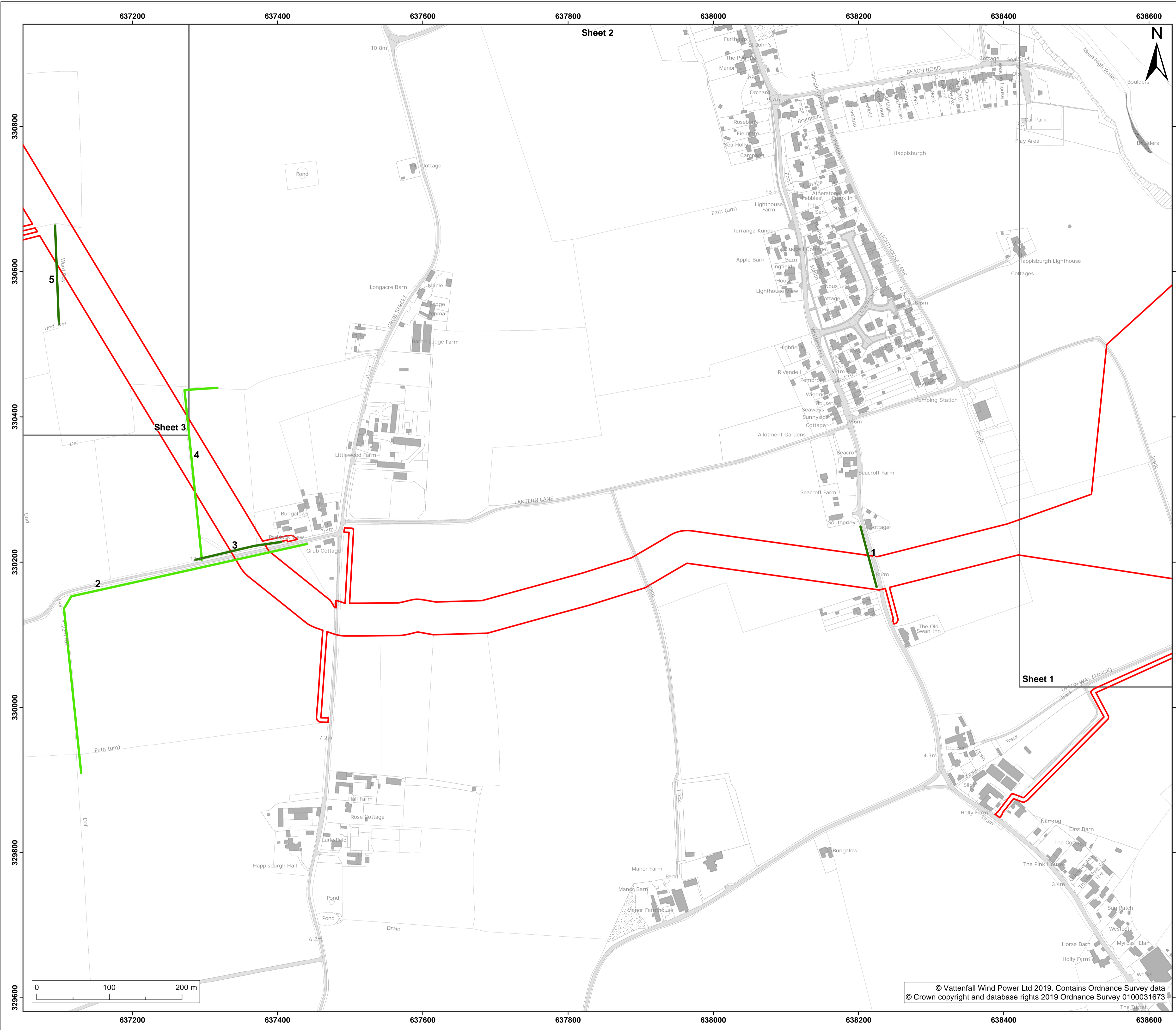
Title:
**2.11 Important hedgerows plan
(sheet 1 of 42)**

Doc Ref: 2.11	APFP Ref: 5(2)(o)	Drawing No: PB5640-007-000-025			
Revision: 05	Date: 29/04/2019	Drawn: LB	Checked: CD	Size: A1	Scale: 1:2,500
04	04/03/2019	JT	CD	A1	1:2,500

Co-ordinate system: British National Grid EPSG: 27700



© Vattenfall Wind Power Ltd 2019. Contains Ordnance Survey data
© Crown copyright and database rights 2019 Ordnance Survey 0100031673



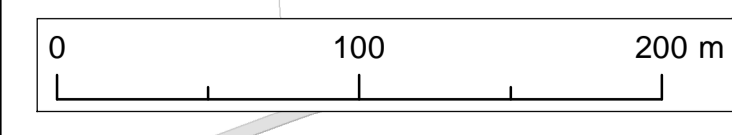
- Legend:**
- Order limits
 - Sheet boundary
 - Important hedgerow
 - Hedgerow

Project: **Norfolk Boreas Offshore Wind Farm** Report: **Development Consent Order**

Title: **2.11 Important hedgerows plan (sheet 2 of 42)**

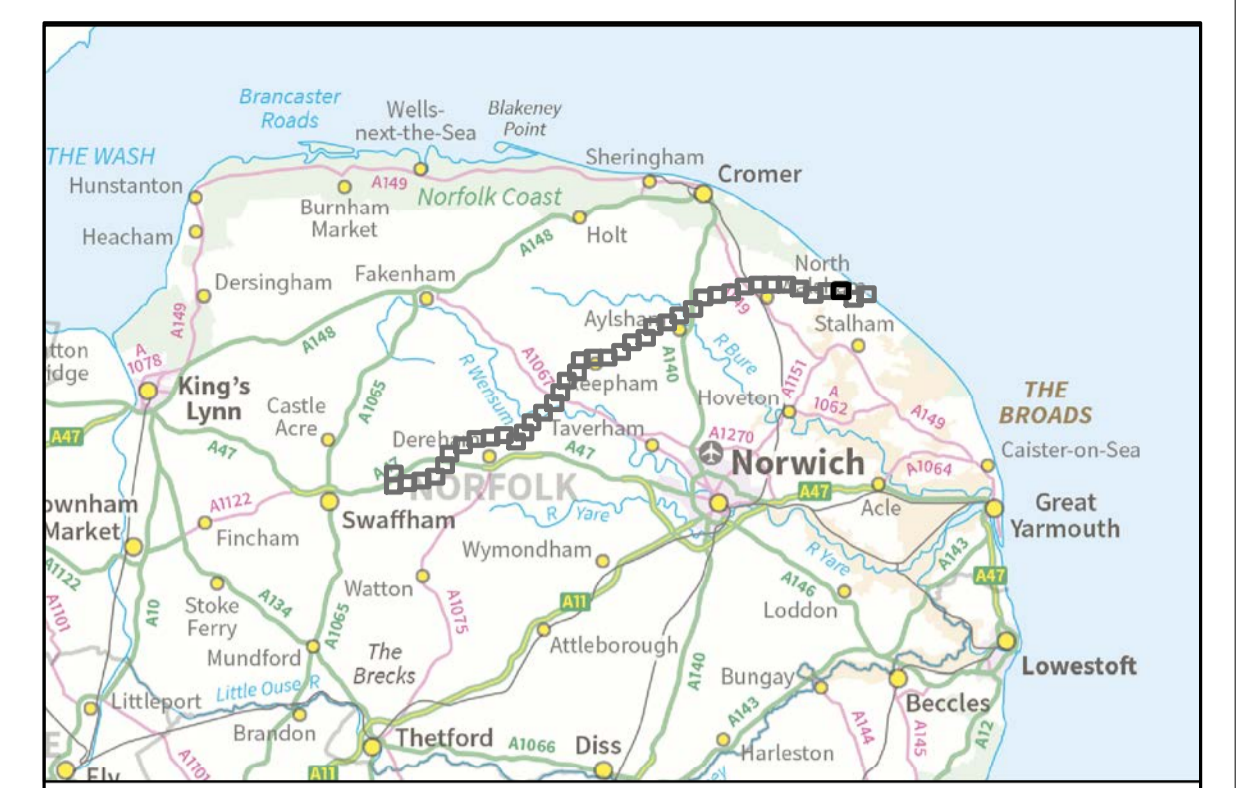
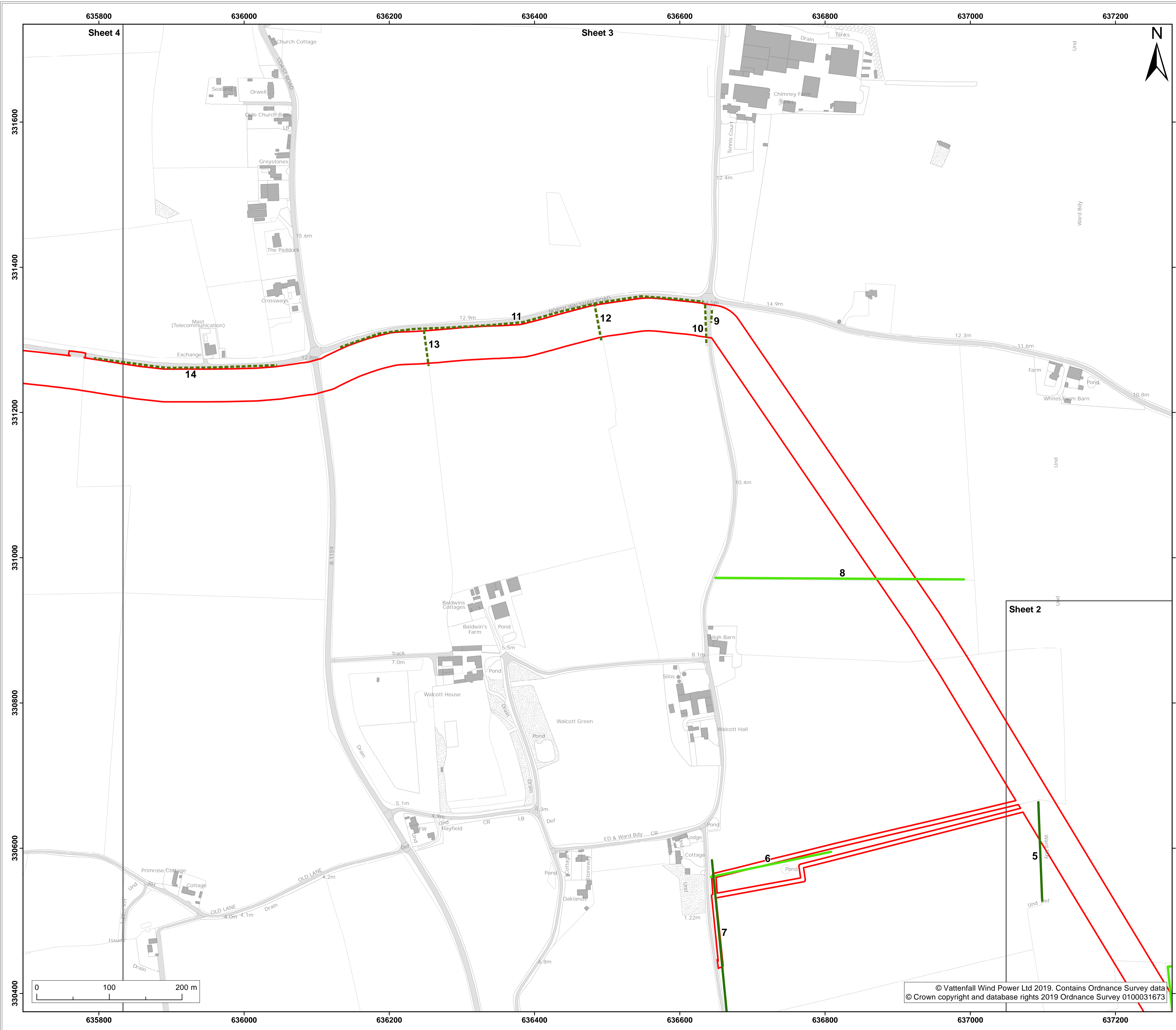
Doc Ref:	APFP Ref:	Drawing No:			
2.11	5(2)(o)	PB5640-007-000-025			
Revision:	Date:	Drawn:	Checked:	Size:	Scale:
05	29/04/2019	LB	CD	A1	1:2,500
04	04/03/2019	JT	CD	A1	1:2,500

Co-ordinate system: **British National Grid** EPSG: **27700**



© Vattenfall Wind Power Ltd 2019. Contains Ordnance Survey data
 © Crown copyright and database rights 2019 Ordnance Survey 0100031673





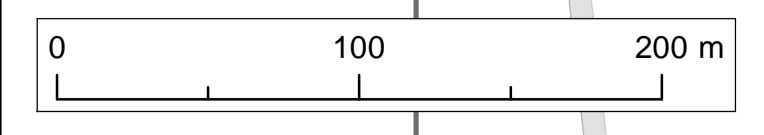
- Legend:**
- Order limits
 - Sheet boundary
 - Important hedgerow
 - Potentially important hedgerow
 - Hedgerow

Project: **Norfolk Boreas Offshore Wind Farm** Report: **Development Consent Order**

Title: **2.11 Important hedgerows plan (sheet 3 of 42)**

Doc Ref: 2.11	APFP Ref: 5(2)(o)	Drawing No: PB5640-007-000-025			
Revision: 05	Date: 29/04/2019	Drawn: LB	Checked: CD	Size: A1	Scale: 1:2,500
04	04/03/2019	JT	CD	A1	1:2,500

Co-ordinate system: **British National Grid** EPSG: **27700**



© Vattenfall Wind Power Ltd 2019. Contains Ordnance Survey data © Crown copyright and database rights 2019 Ordnance Survey 0100031673





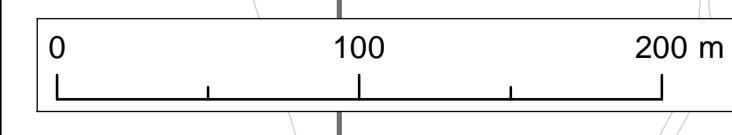
- Legend:**
- Order limits
 - Sheet boundary
 - Important hedgerow
 - Potentially important hedgerow
 - Hedgerow

Project: **Norfolk Boreas Offshore Wind Farm** Report: **Development Consent Order**

Title: **2.11 Important hedgerows plan (sheet 4 of 42)**

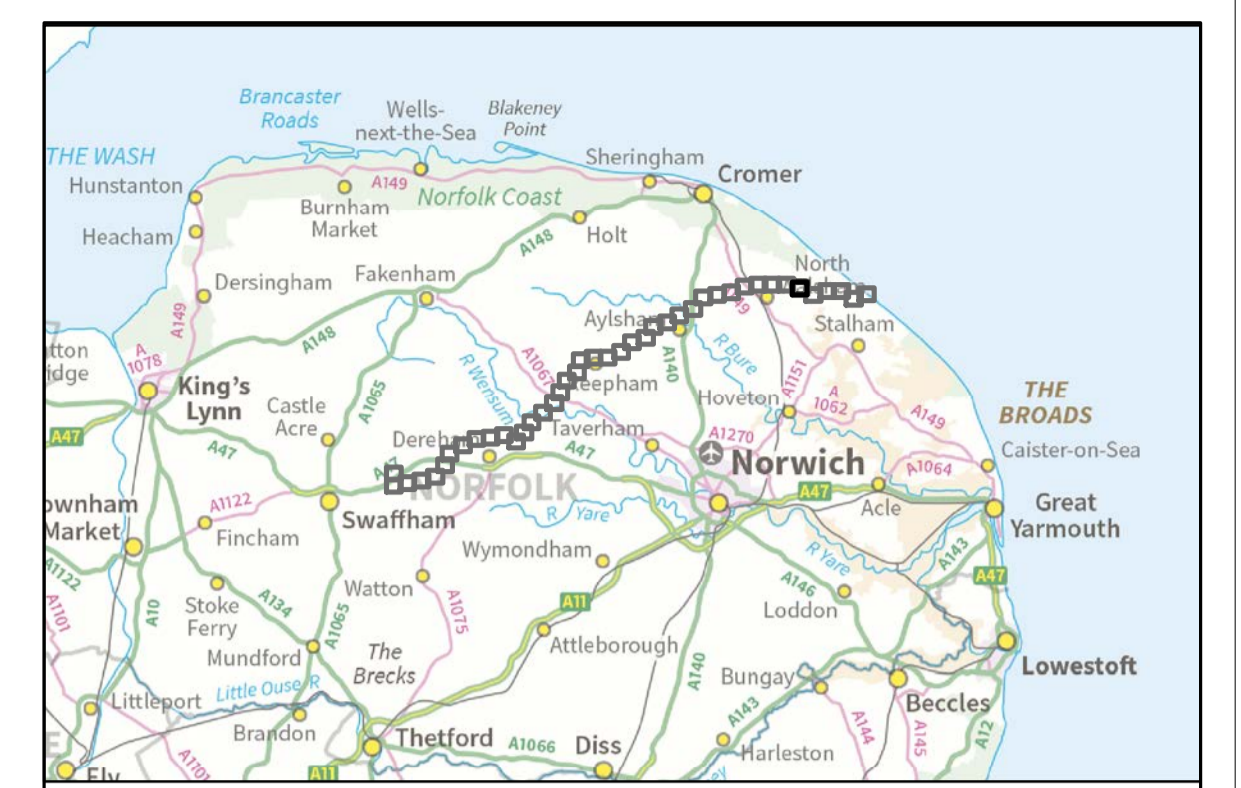
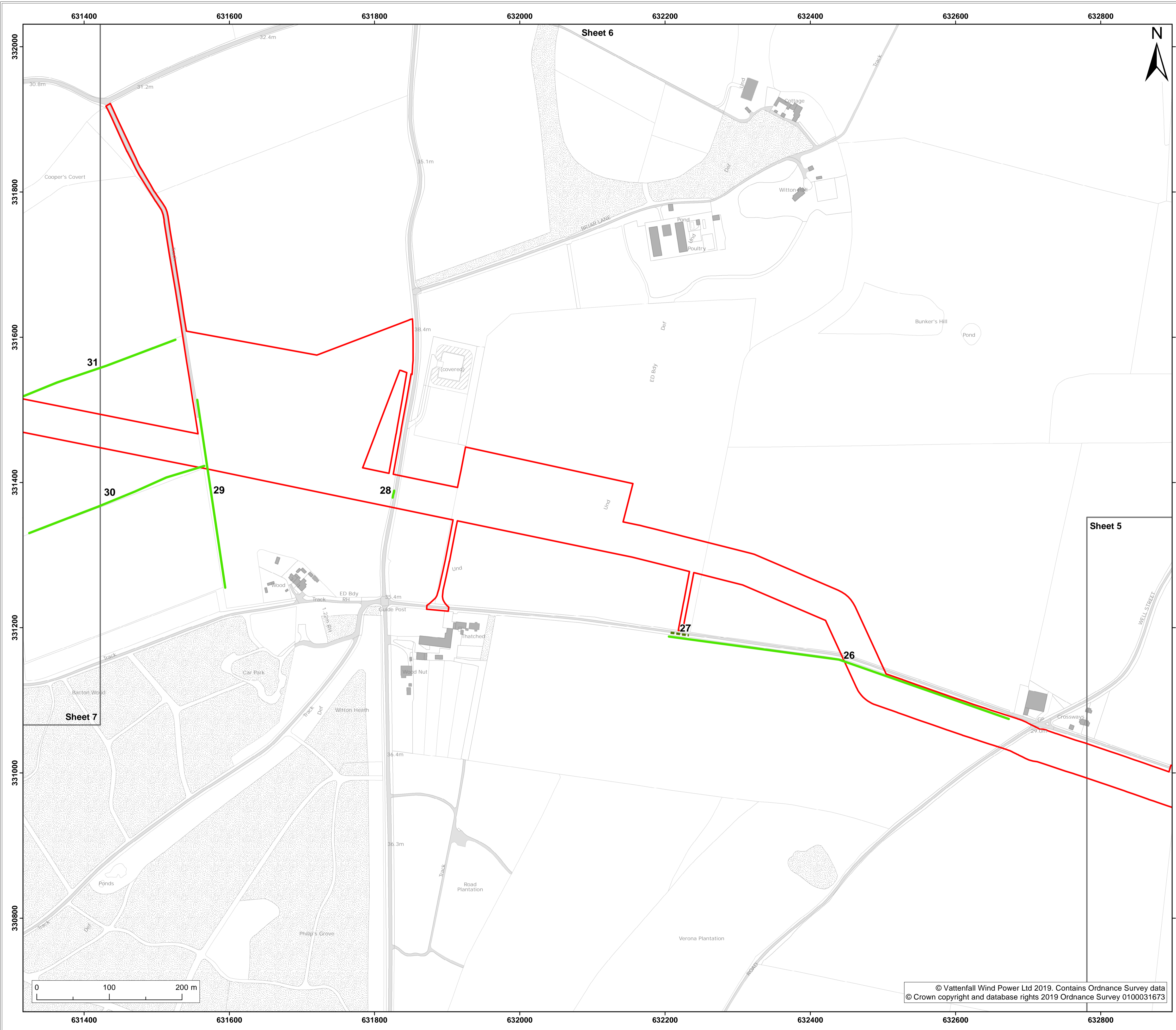
Doc Ref: 2.11	APFP Ref: 5(2)(o)	Drawing No: PB5640-007-000-025			
Revision: 05	Date: 29/04/2019	Drawn: LB	Checked: CD	Size: A1	Scale: 1:2,500
04	04/03/2019	JT	CD	A1	1:2,500

Co-ordinate system: **British National Grid** EPSG: **27700**



© Vattenfall Wind Power Ltd 2019. Contains Ordnance Survey data
© Crown copyright and database rights 2019 Ordnance Survey 0100031673





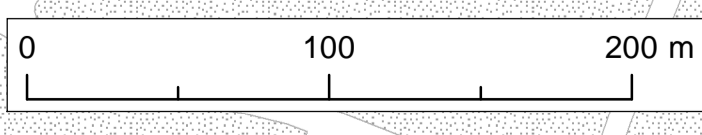
- Legend:**
- Order limits
 - Sheet boundary
 - Important hedgerow
 - Potentially important hedgerow

Project: **Norfolk Boreas Offshore Wind Farm** Report: **Development Consent Order**

Title: **2.11 Important hedgerows plan (sheet 6 of 42)**

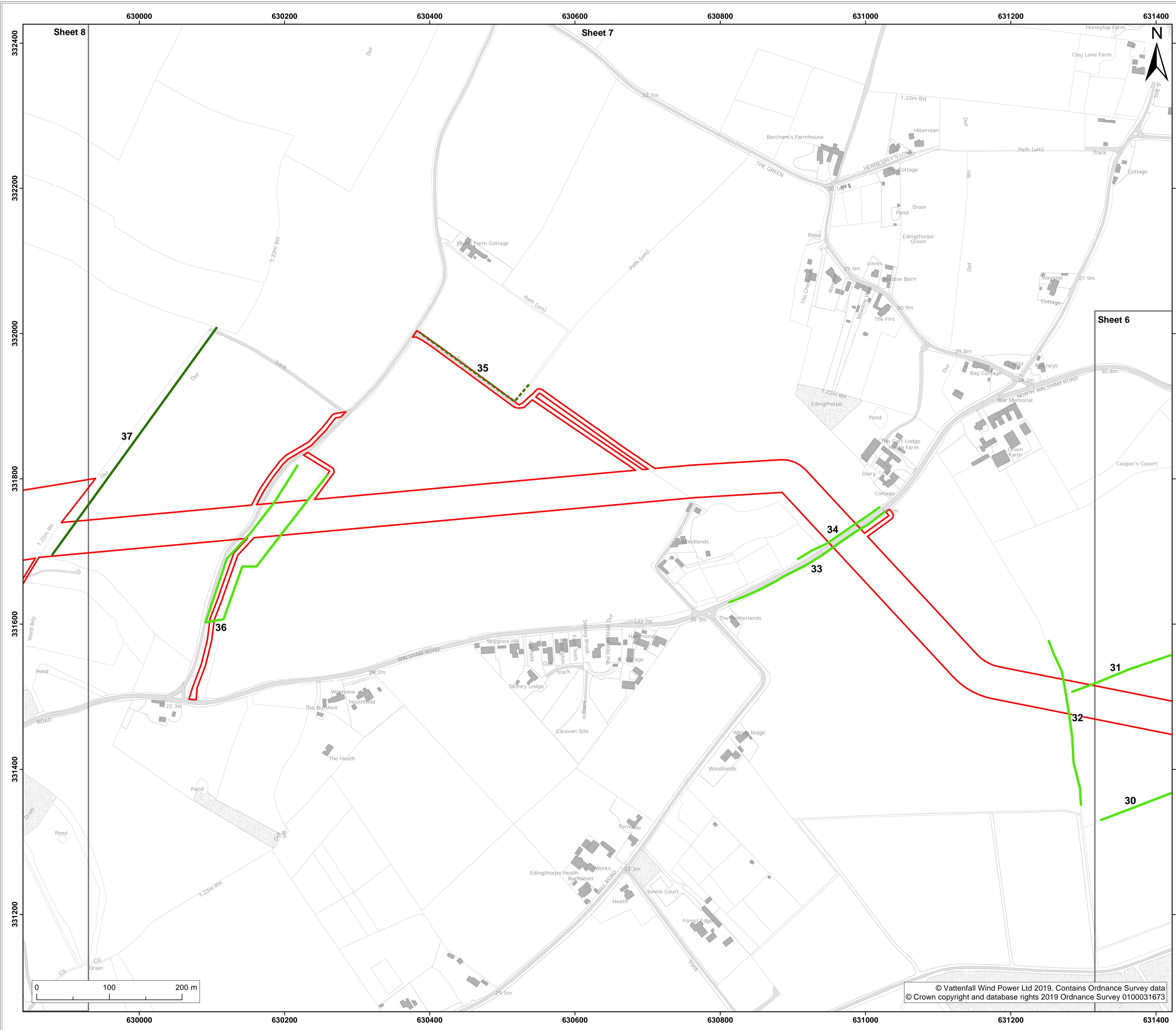
Doc Ref: 2.11	APFP Ref: 5(2)(o)	Drawing No: PB5640-007-000-025			
Revision: 05	Date: 29/04/2019	Drawn: LB	Checked: CD	Size: A1	Scale: 1:2,500
04	04/03/2019	JT	CD	A1	1:2,500

Co-ordinate system: **British National Grid** EPSG: **27700**



© Vattenfall Wind Power Ltd 2019. Contains Ordnance Survey data
© Crown copyright and database rights 2019 Ordnance Survey 0100031673





- Legend:**
- Order limits
 - Sheet boundary
 - Important hedgerow
 - Potentially important hedgerow
 - Hedgerow

Project: **Norfolk Boreas Offshore Wind Farm** Report: **Development Consent Order**

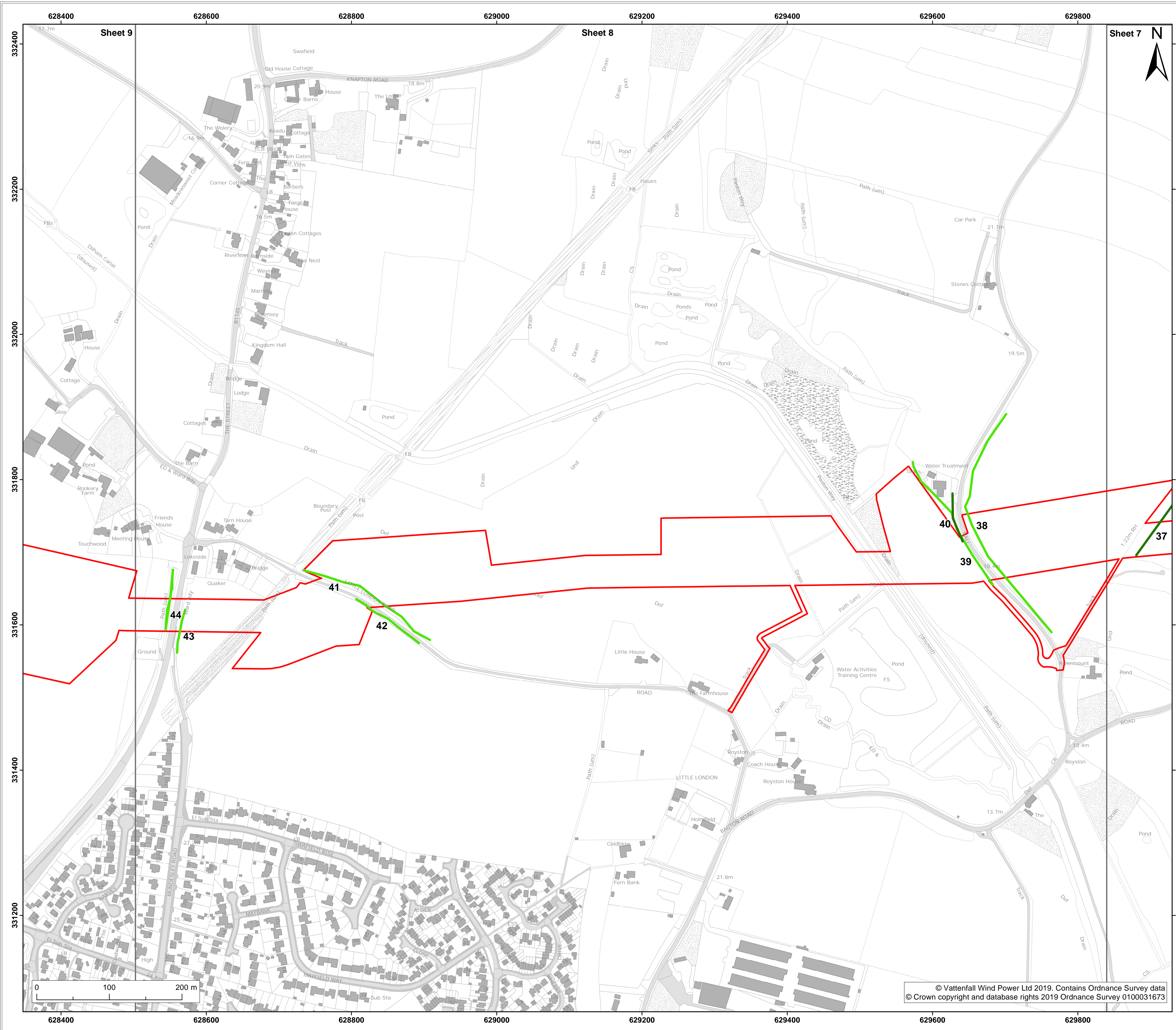
Title: **2.11 Important hedgerows plan (sheet 7 of 42)**

Doc Ref: 2.11	APFP Ref: 5(2)(o)	Drawing No: PB5640-007-000-025			
Revision: 05	Date: 29/04/2019	Drawn: LB	Checked: CD	Size: A1	Scale: 1:2,500
Revision: 04	Date: 04/03/2019	Drawn: JT	Checked: CD	Size: A1	Scale: 1:2,500

Co-ordinate system: British National Grid EPSG: 27700



© Vattenfall Wind Power Ltd 2019. Contains Ordnance Survey data © Crown copyright and database rights 2019 Ordnance Survey 0100031673



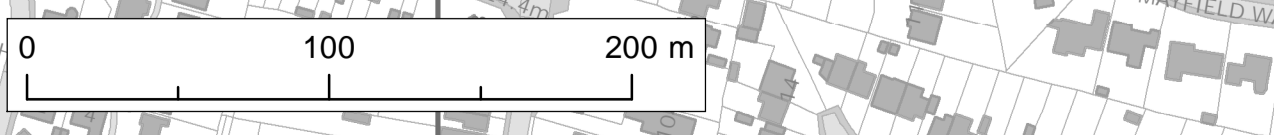
- Legend:**
- Order limits
 - Sheet boundary
 - Important hedgerow
 - Hedgerow

Project: **Norfolk Boreas Offshore Wind Farm** Report: **Development Consent Order**

Title: **2.11 Important hedgerows plan (sheet 8 of 42)**

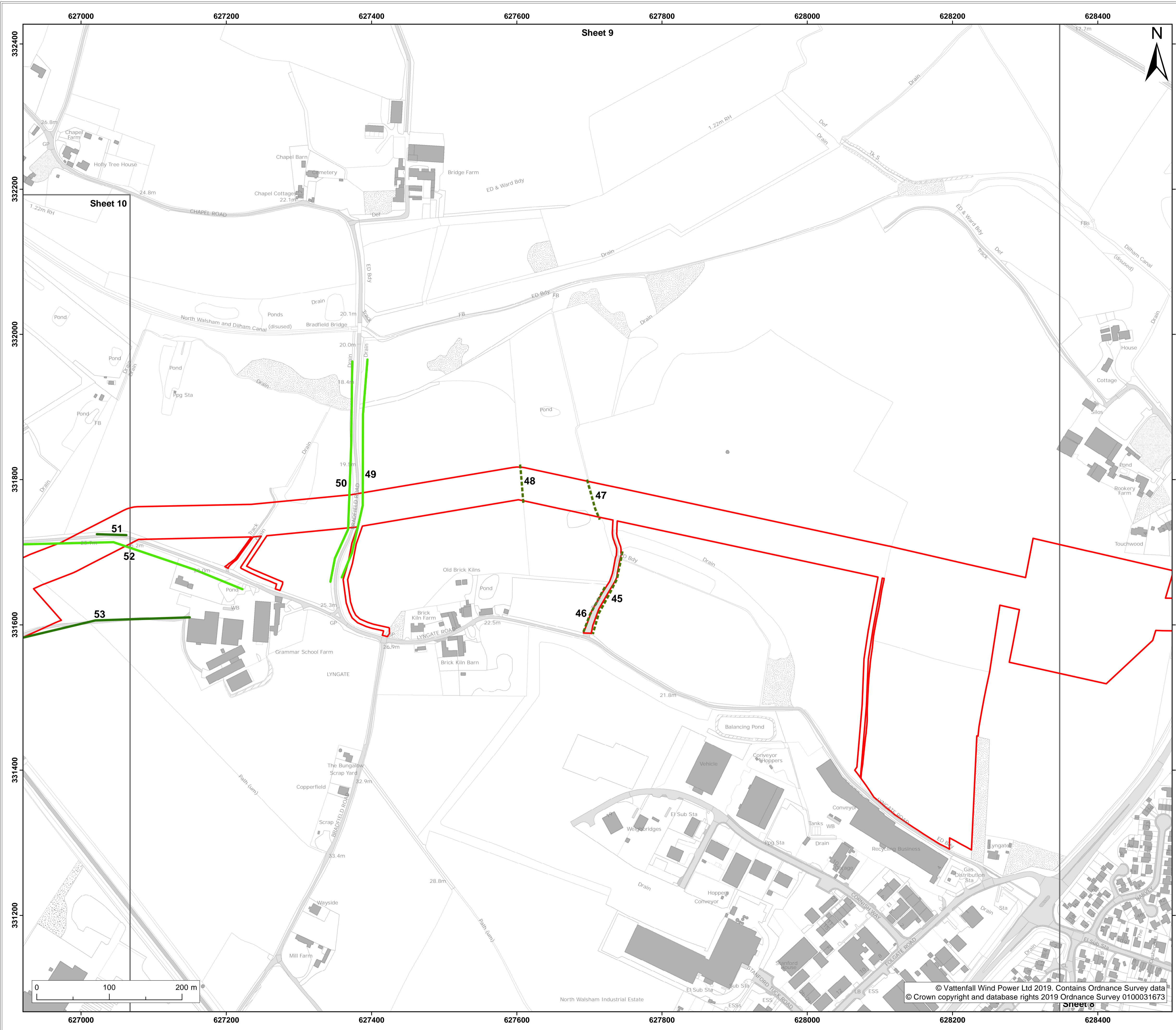
Doc Ref: 2.11	APFP Ref: 5(2)(o)	Drawing No: PB5640-007-000-025
Revision: 05	Date: 29/04/2019	Drawn: LB
04	04/03/2019	JT
		Checked: CD
		Size: A1
		Scale: 1:2,500

Co-ordinate system: British National Grid EPSG: 27700



© Vattenfall Wind Power Ltd 2019. Contains Ordnance Survey data
 © Crown copyright and database rights 2019 Ordnance Survey 0100031673





- Legend:**
- Order limits
 - Sheet boundary
 - Important hedgerow
 - Potentially important hedgerow
 - Hedgerow

Project: **Norfolk Boreas Offshore Wind Farm** Report: **Development Consent Order**

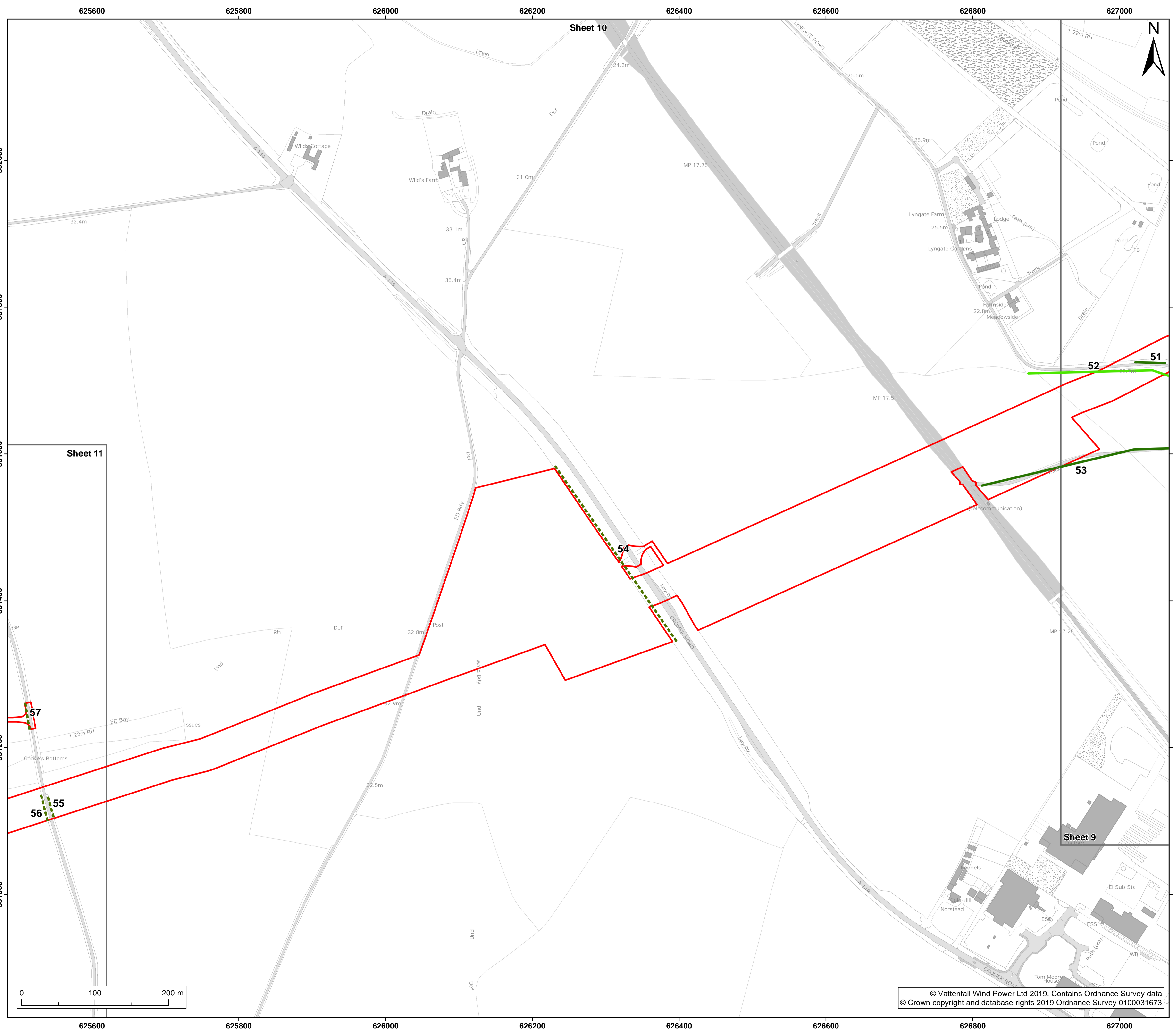
Title: **2.11 Important hedgerows plan (sheet 9 of 42)**

Doc Ref: 2.11	APFP Ref: 5(2)(o)	Drawing No: PB5640-007-000-025			
Revision: 05	Date: 29/04/2019	Drawn: LB	Checked: CD	Size: A1	Scale: 1:2,500
Revision: 04	Date: 04/03/2019	Drawn: JT	Checked: CD	Size: A1	Scale: 1:2,500

Co-ordinate system: British National Grid EPSG: 27700



© Vattenfall Wind Power Ltd 2019. Contains Ordnance Survey data © Crown copyright and database rights 2019 Ordnance Survey 0100031673



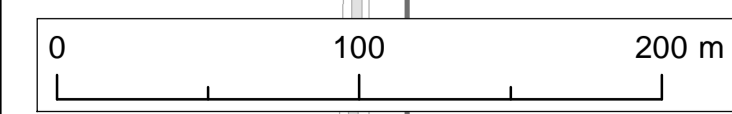
- Legend:**
- Order limits
 - Sheet boundary
 - Important hedgerow
 - Potentially important hedgerow
 - Hedgerow

Project: **Norfolk Boreas Offshore Wind Farm** Report: **Development Consent Order**

Title: **2.11 Important hedgerows plan (sheet 10 of 42)**

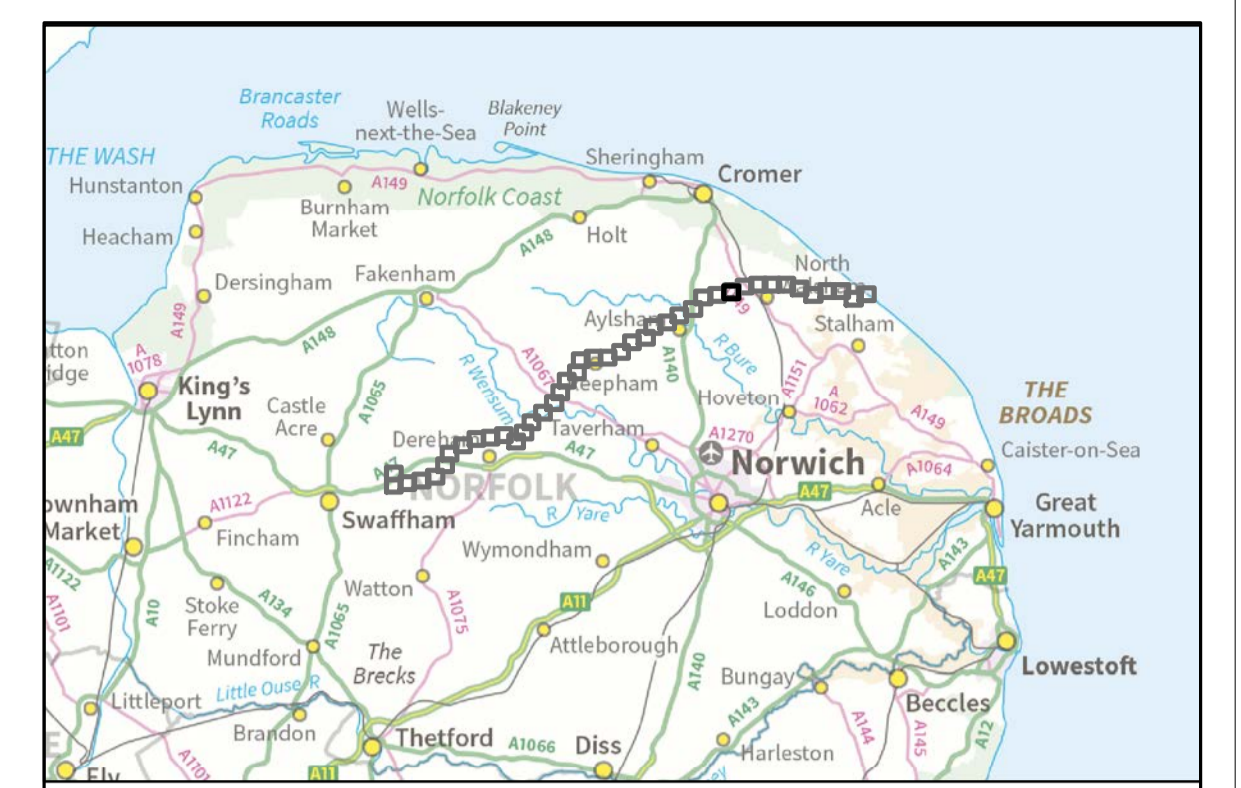
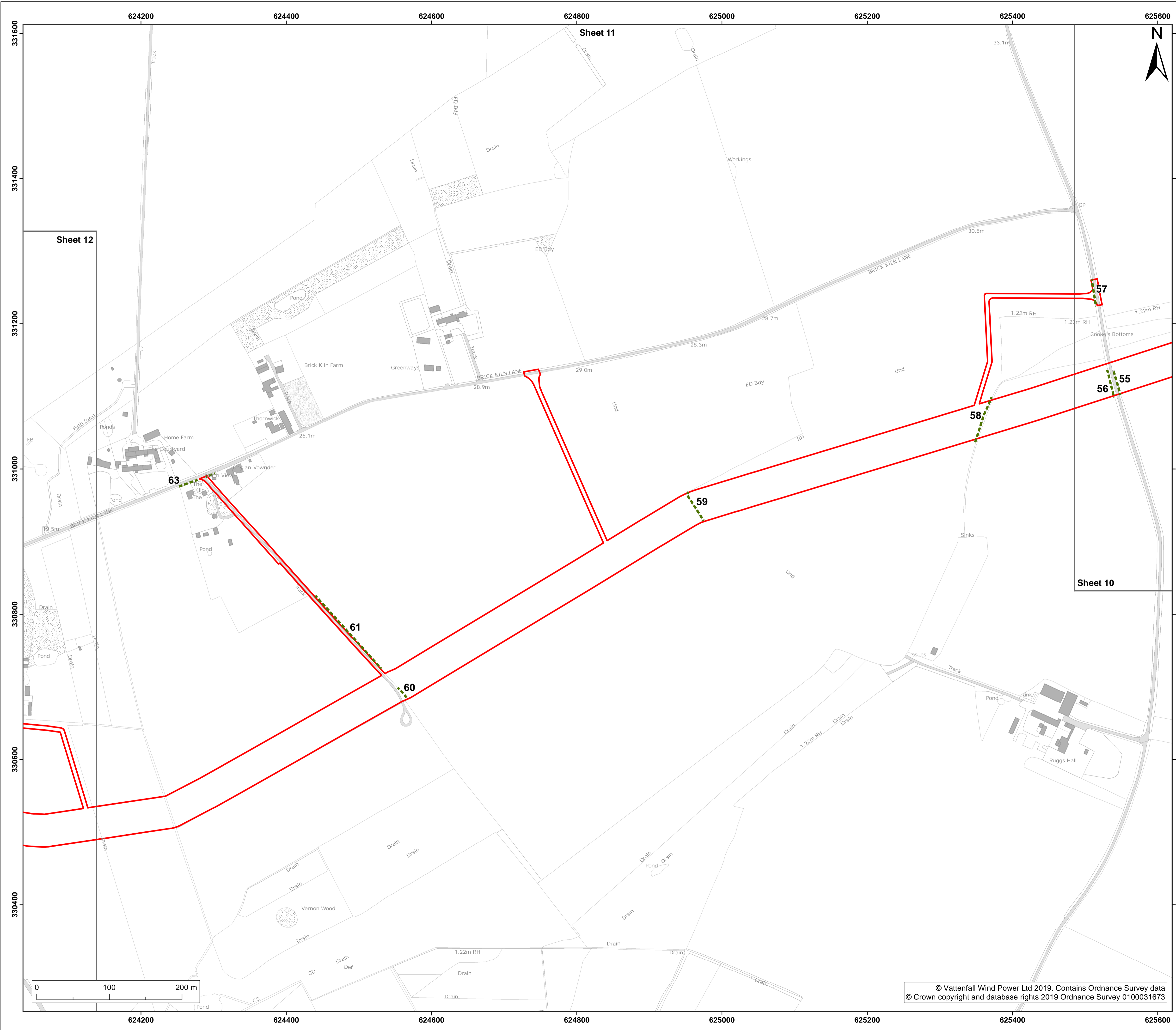
Doc Ref:	APFP Ref:	Drawing No:			
2.11	5(2)(o)	PB5640-007-000-025			
Revision:	Date:	Drawn:	Checked:	Size:	Scale:
05	29/04/2019	LB	CD	A1	1:2,500
04	04/03/2019	JT	CD	A1	1:2,500

Co-ordinate system: **British National Grid** EPSG: **27700**



© Vattenfall Wind Power Ltd 2019. Contains Ordnance Survey data © Crown copyright and database rights 2019 Ordnance Survey 0100031673





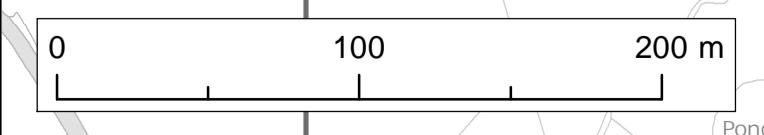
- Legend:**
- Order limits
 - Sheet boundary
 - Potentially important hedgerow

Project: **Norfolk Boreas Offshore Wind Farm** Report: **Development Consent Order**

Title: **2.11 Important hedgerows plan (sheet 11 of 42)**

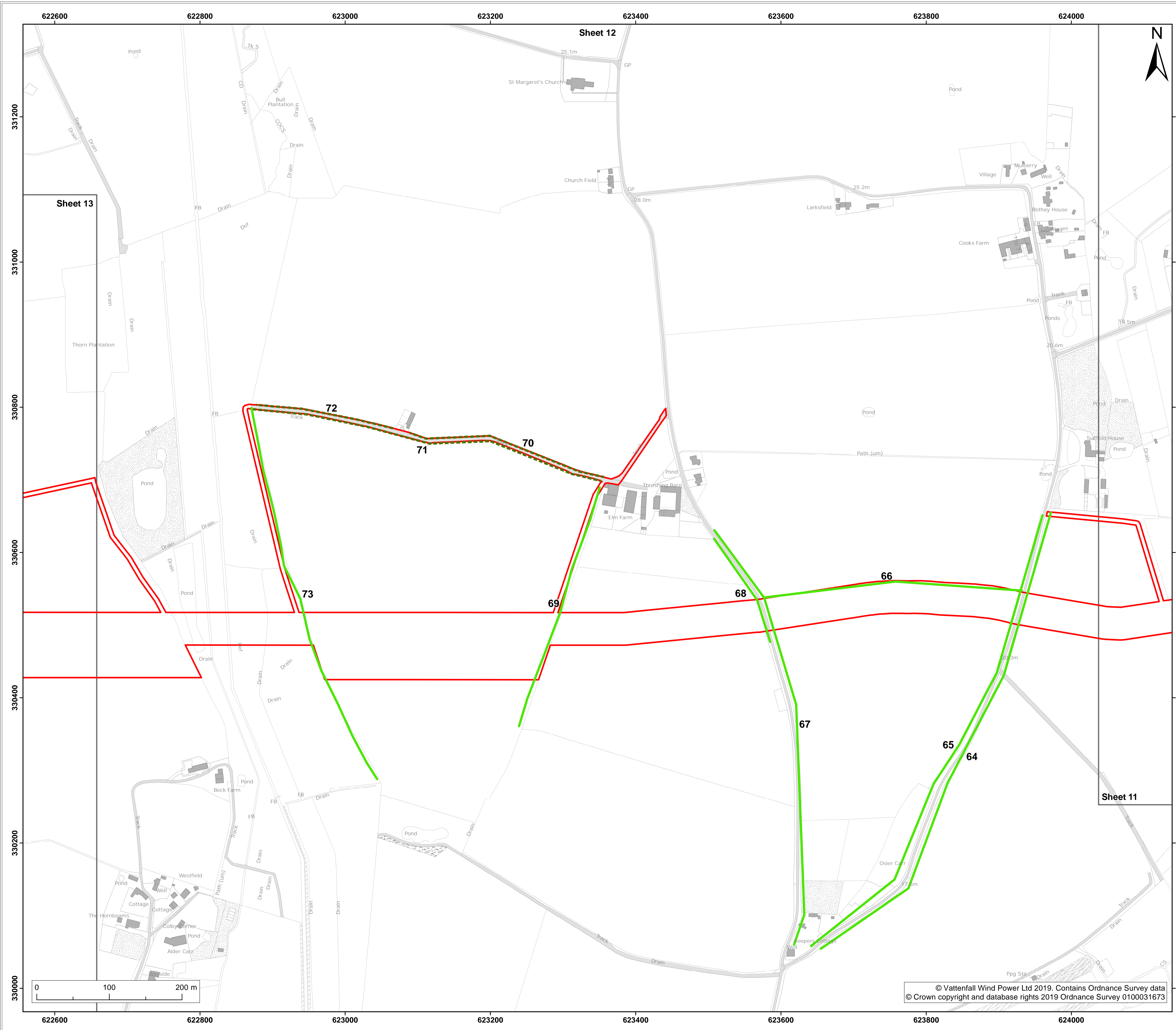
Doc Ref:	APFP Ref:	Drawing No:			
2.11	5(2)(o)	PB5640-007-000-025			
Revision:	Date:	Drawn:	Checked:	Size:	Scale:
05	29/04/2019	LB	CD	A1	1:2,500
04	04/03/2019	JT	CD	A1	1:2,500

Co-ordinate system: **British National Grid** EPSG: **27700**



© Vattenfall Wind Power Ltd 2019. Contains Ordnance Survey data © Crown copyright and database rights 2019 Ordnance Survey 0100031673





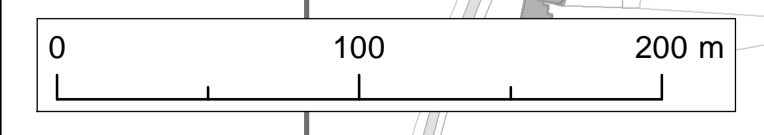
- Legend:**
- Order limits
 - Sheet boundary
 - Important hedgerow
 - Potentially important hedgerow

Project: **Norfolk Boreas Offshore Wind Farm** Report: **Development Consent Order**

Title: **2.11 Important hedgerows plan (sheet 12 of 42)**

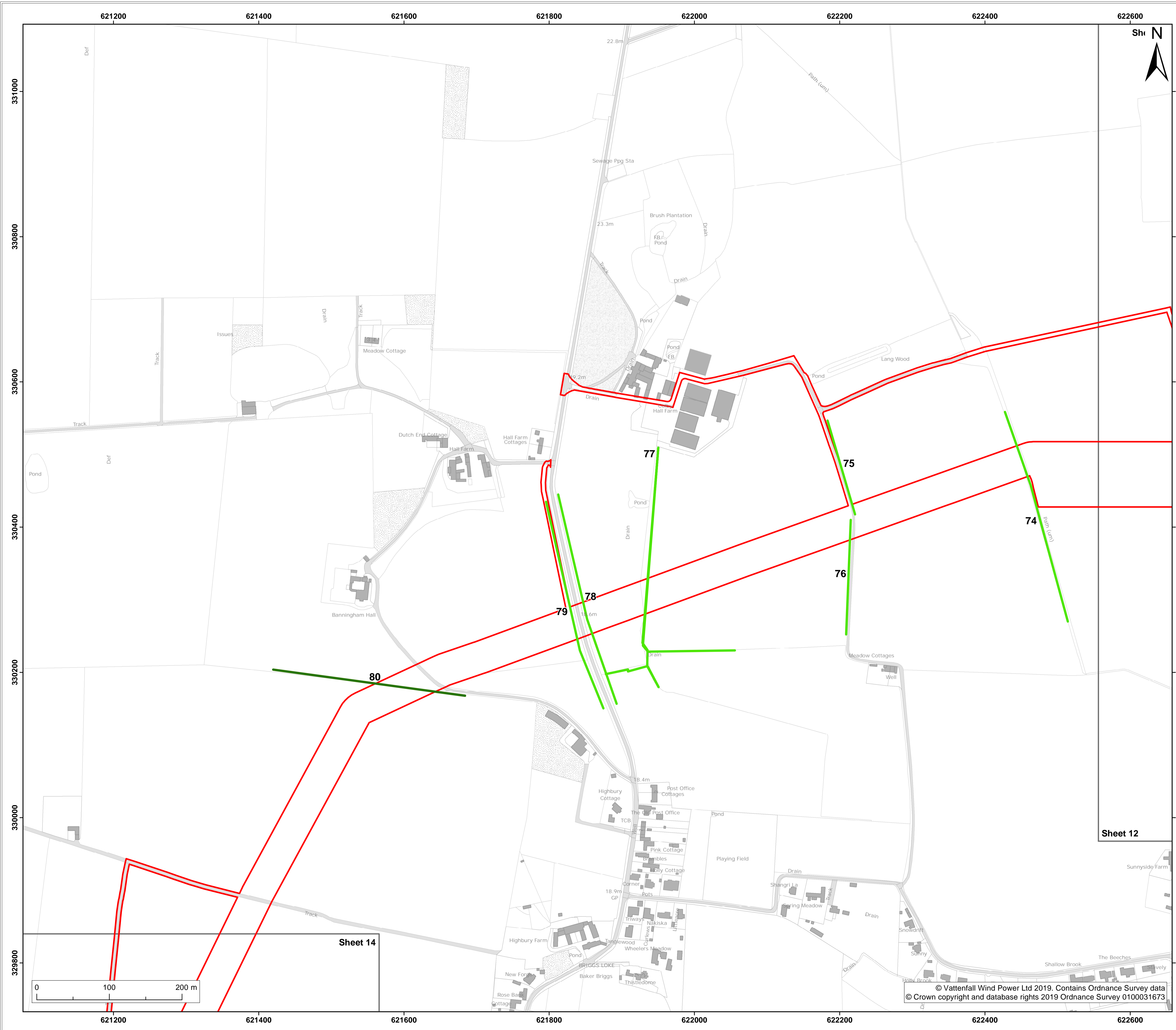
Doc Ref: 2.11	APFP Ref: 5(2)(o)	Drawing No: PB5640-007-000-025			
Revision: 05	Date: 29/04/2019	Drawn: LB	Checked: CD	Size: A1	Scale: 1:2,500
Revision: 04	Date: 04/03/2019	Drawn: JT	Checked: CD	Size: A1	Scale: 1:2,500

Co-ordinate system: **British National Grid** EPSG: 27700



© Vattenfall Wind Power Ltd 2019. Contains Ordnance Survey data
 © Crown copyright and database rights 2019 Ordnance Survey 0100031673





- Legend:**
- Order limits
 - Sheet boundary
 - Important hedgerow
 - Hedgerow

Project: **Norfolk Boreas Offshore Wind Farm** Report: **Development Consent Order**

Title: **2.11 Important hedgerows plan (sheet 13 of 42)**

Doc Ref: 2.11	APFP Ref: 5(2)(o)	Drawing No: PB5640-007-000-025			
Revision: 05	Date: 29/04/2019	Drawn: LB	Checked: CD	Size: A1	Scale: 1:2,500
Revision: 04	Date: 04/03/2019	Drawn: JT	Checked: CD	Size: A1	Scale: 1:2,500

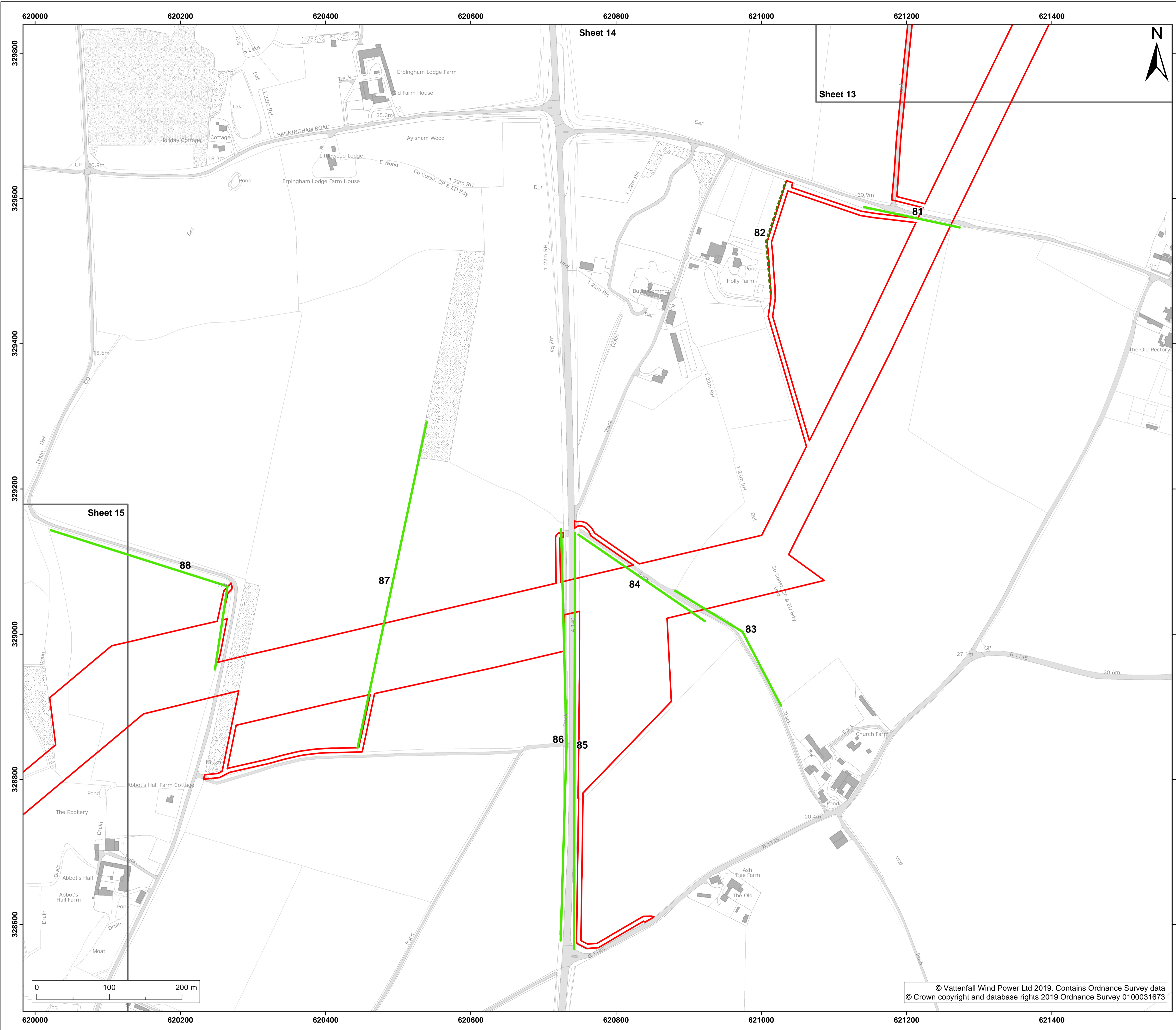
Co-ordinate system: **British National Grid** EPSG: **27700**



© Vattenfall Wind Power Ltd 2019. Contains Ordnance Survey data © Crown copyright and database rights 2019 Ordnance Survey 0100031673

Sheet 12

Sheet 14



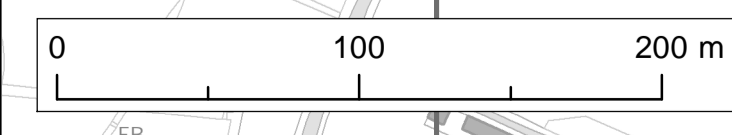
- Legend:**
- Order limits
 - Sheet boundary
 - Important hedgerow
 - Potentially important hedgerow

Project: **Norfolk Boreas Offshore Wind Farm** Report: **Development Consent Order**

Title: **2.11 Important hedgerows plan (sheet 14 of 42)**

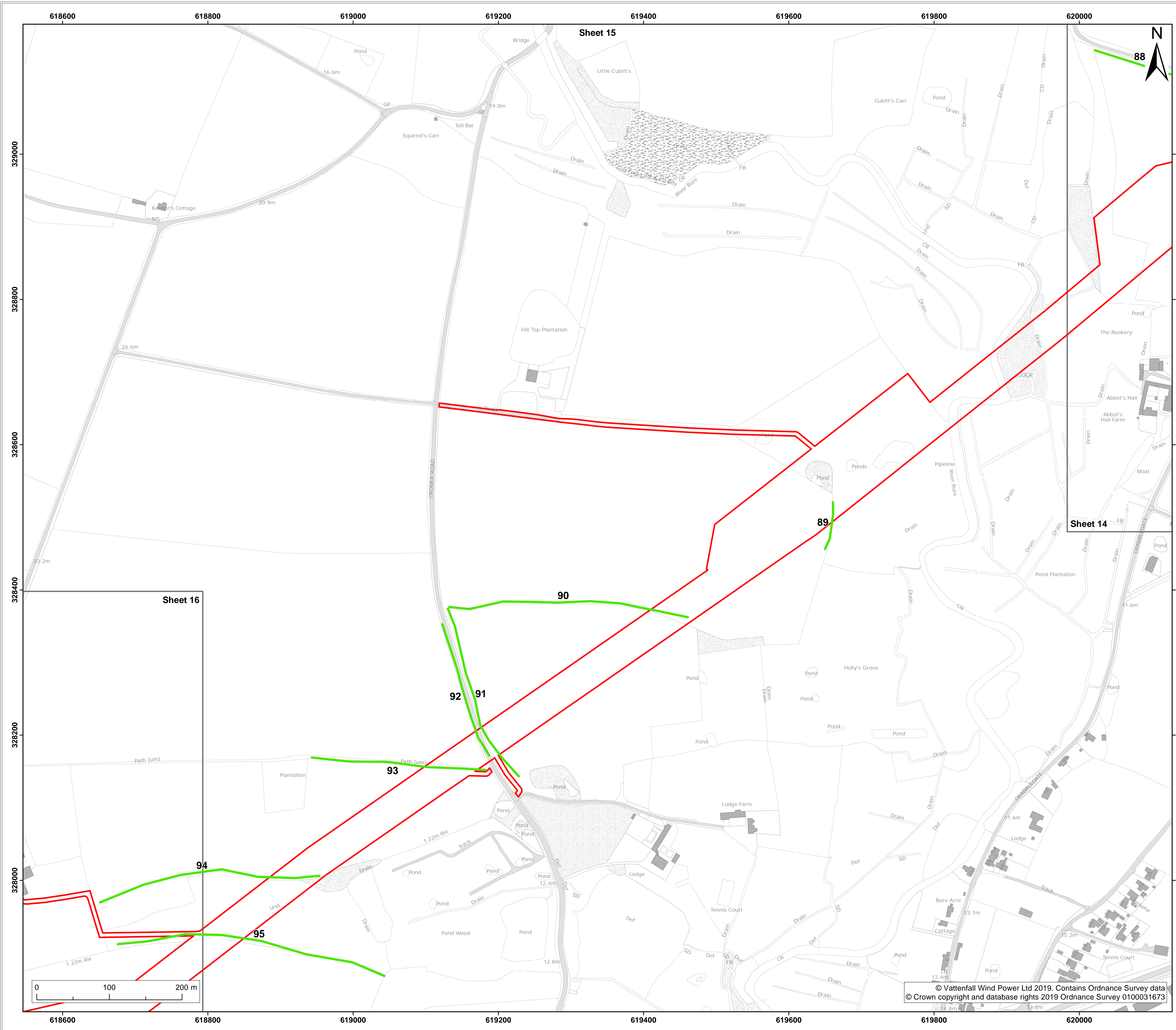
Doc Ref: 2.11	APFP Ref: 5(2)(o)	Drawing No: PB5640-007-000-025			
Revision: 05	Date: 29/04/2019	Drawn: LB	Checked: CD	Size: A1	Scale: 1:2,500
04	04/03/2019	JT	CD	A1	1:2,500

Co-ordinate system: **British National Grid** EPSG: **27700**



© Vattenfall Wind Power Ltd 2019. Contains Ordnance Survey data
© Crown copyright and database rights 2019 Ordnance Survey 0100031673





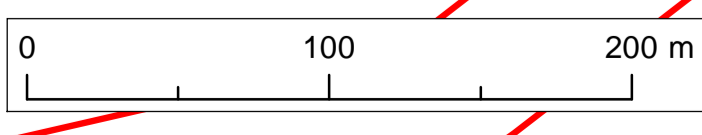
- Legend:**
- Order limits
 - Sheet boundary
 - Important hedgerow

Project: **Norfolk Boreas Offshore Wind Farm** Report: **Development Consent Order**

Title: **2.11 Important hedgerows plan (sheet 15 of 42)**

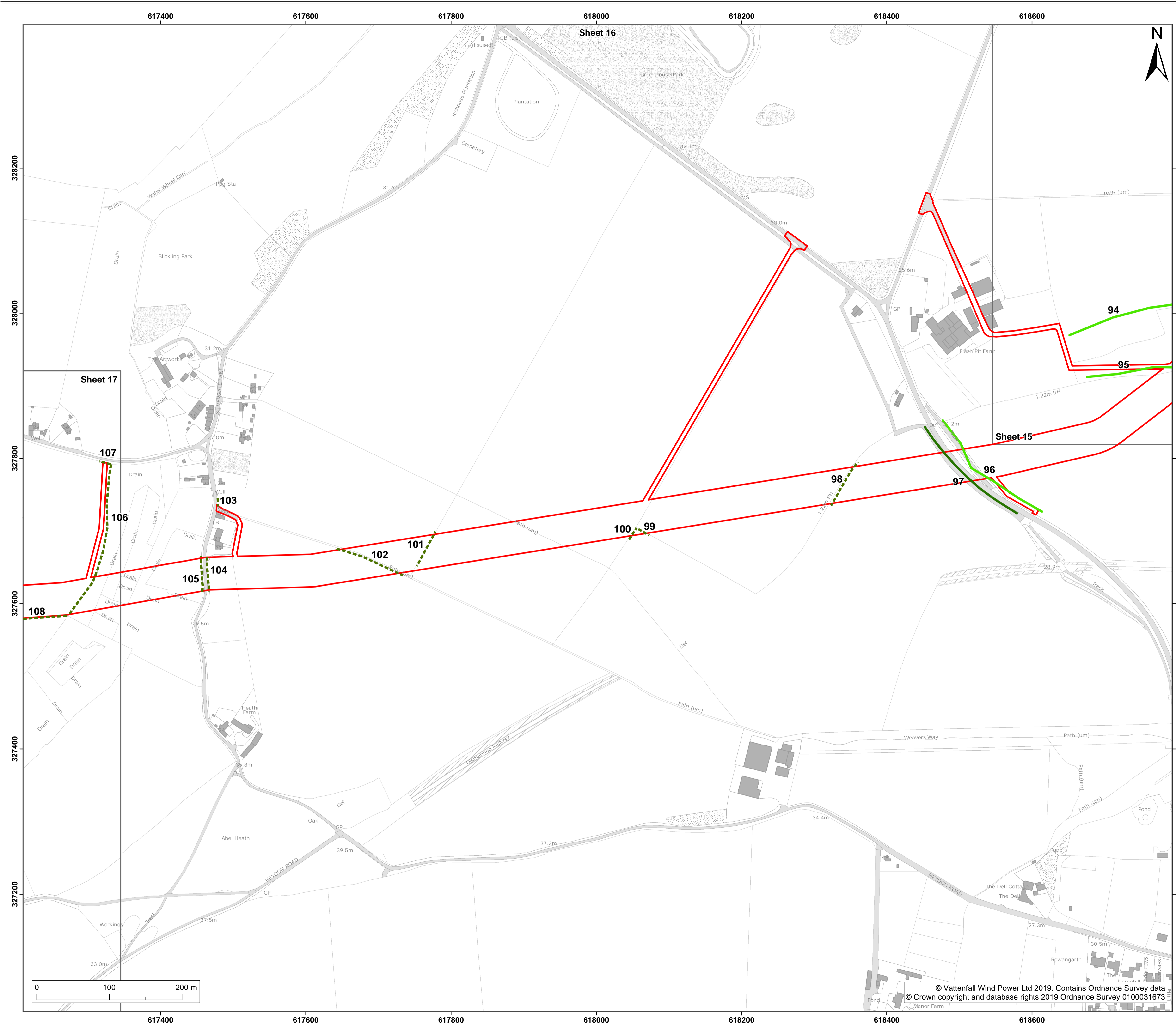
Doc Ref:	APFP Ref:	Drawing No:			
2.11	5(2)(o)	PB5640-007-000-025			
Revision:	Date:	Drawn:	Checked:	Size:	Scale:
05	29/04/2019	LB	CD	A1	1:2,500
04	04/03/2019	JT	CD	A1	1:2,500

Co-ordinate system: **British National Grid** EPSG: **27700**



© Vattenfall Wind Power Ltd 2019. Contains Ordnance Survey data
 © Crown copyright and database rights 2019 Ordnance Survey 0100031673





- Legend:**
- Order limits
 - Sheet boundary
 - Important hedgerow
 - Potentially important hedgerow
 - Hedgerow

Project: **Norfolk Boreas Offshore Wind Farm** Report: **Development Consent Order**

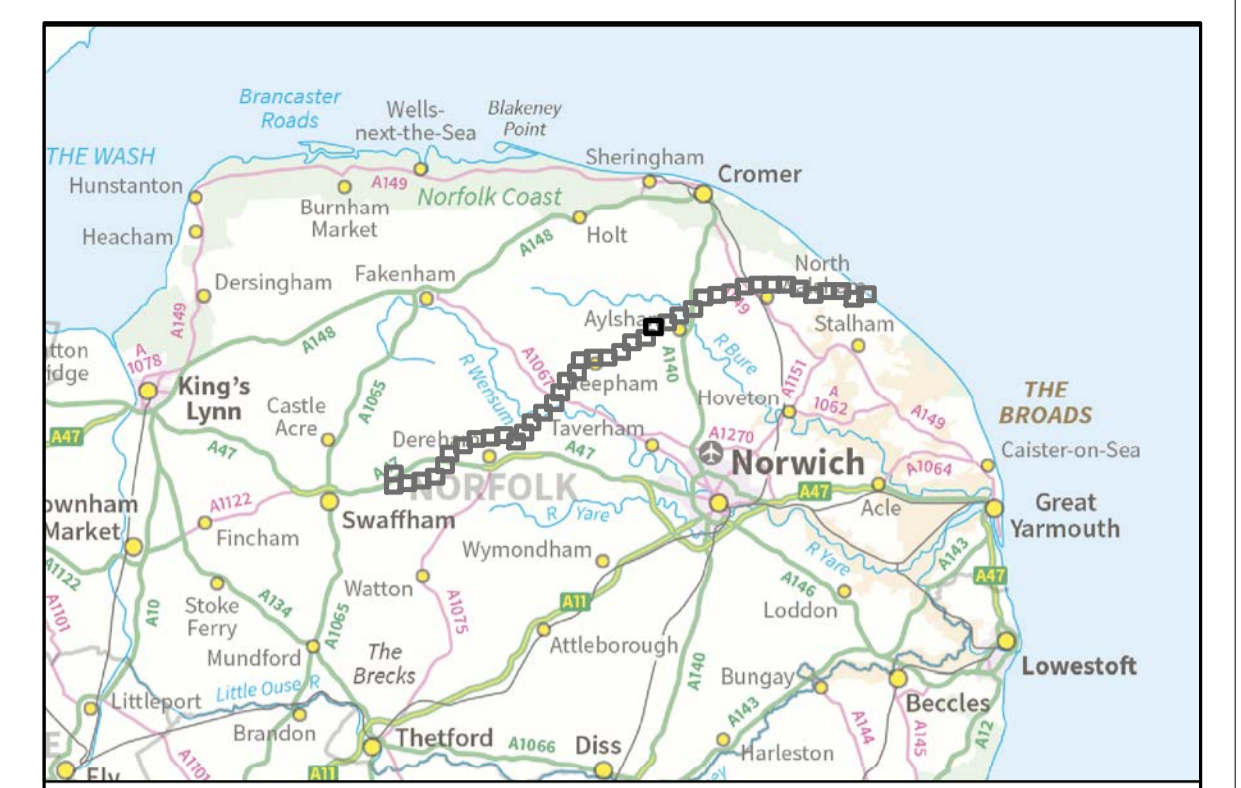
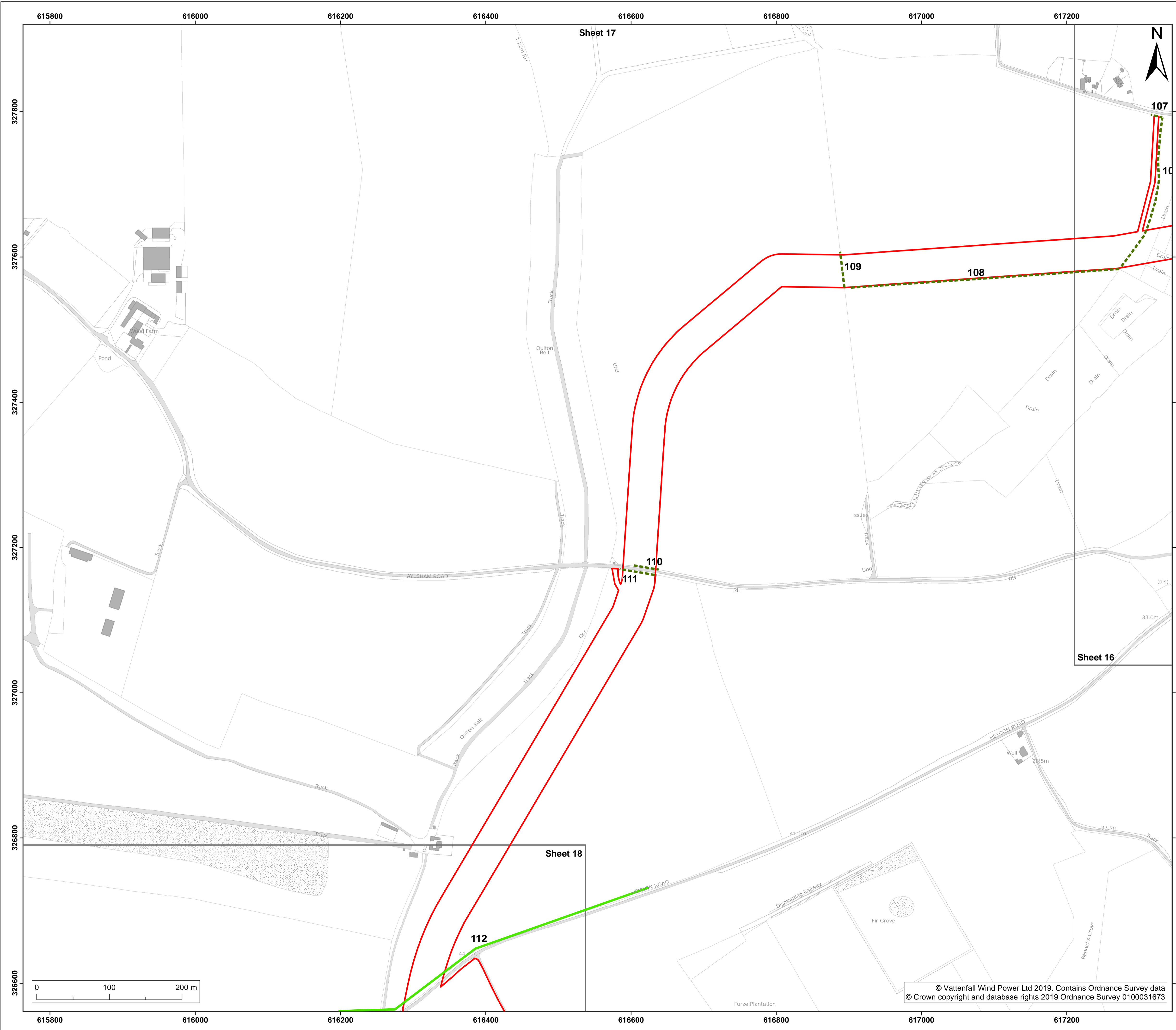
Title: **2.11 Important hedgerows plan (sheet 16 of 42)**

Doc Ref: 2.11	APFP Ref: 5(2)(o)	Drawing No: PB5640-007-000-025			
Revision: 05	Date: 29/04/2019	Drawn: LB	Checked: CD	Size: A1	Scale: 1:2,500
04	04/03/2019	JT	CD	A1	1:2,500

Co-ordinate system: British National Grid EPSG: 27700



© Vattenfall Wind Power Ltd 2019. Contains Ordnance Survey data © Crown copyright and database rights 2019 Ordnance Survey 0100031673



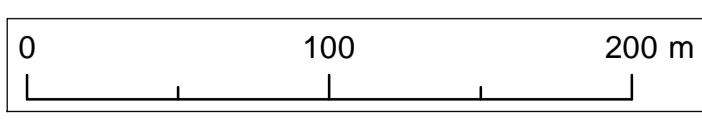
- Legend:**
- Order limits
 - Sheet boundary
 - Important hedgerow
 - Potentially important hedgerow

Project: **Norfolk Boreas Offshore Wind Farm** Report: **Development Consent Order**

Title: **2.11 Important hedgerows plan (sheet 17 of 42)**

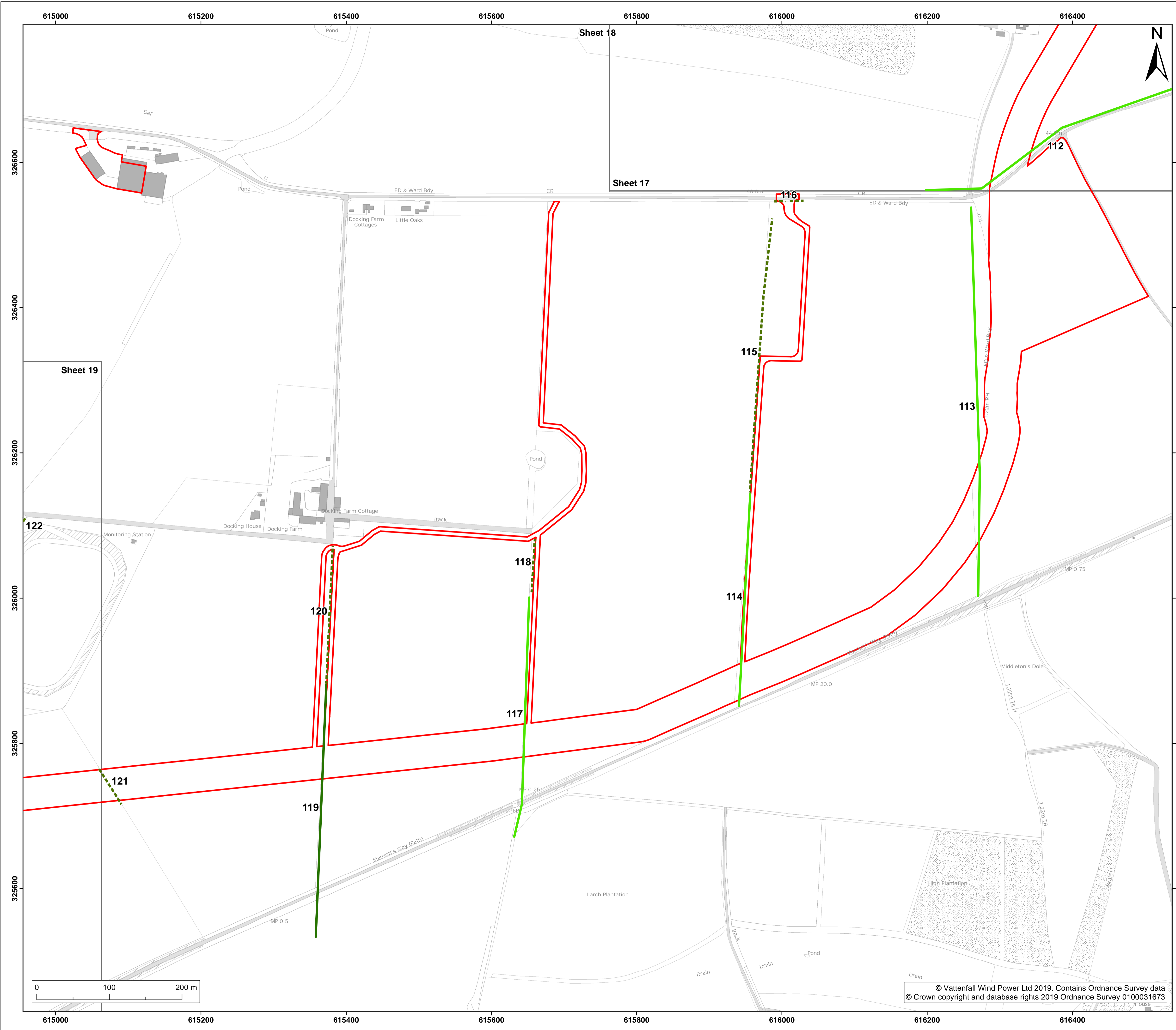
Doc Ref:	2.11	APFP Ref:	5(2)(o)	Drawing No:	PB5640-007-000-025						
Revision:	05	Date:	29/04/2019	Drawn:	LB	Checked:	CD	Size:	A1	Scale:	1:2,500
	04		04/03/2019		JT		CD		A1		1:2,500

Co-ordinate system: British National Grid EPSG: 27700



© Vattenfall Wind Power Ltd 2019. Contains Ordnance Survey data © Crown copyright and database rights 2019 Ordnance Survey 0100031673





- Legend:**
- Order limits
 - Sheet boundary
 - Important hedgerow
 - Potentially important hedgerow
 - Hedgerow

Project: **Norfolk Boreas Offshore Wind Farm** Report: **Development Consent Order**

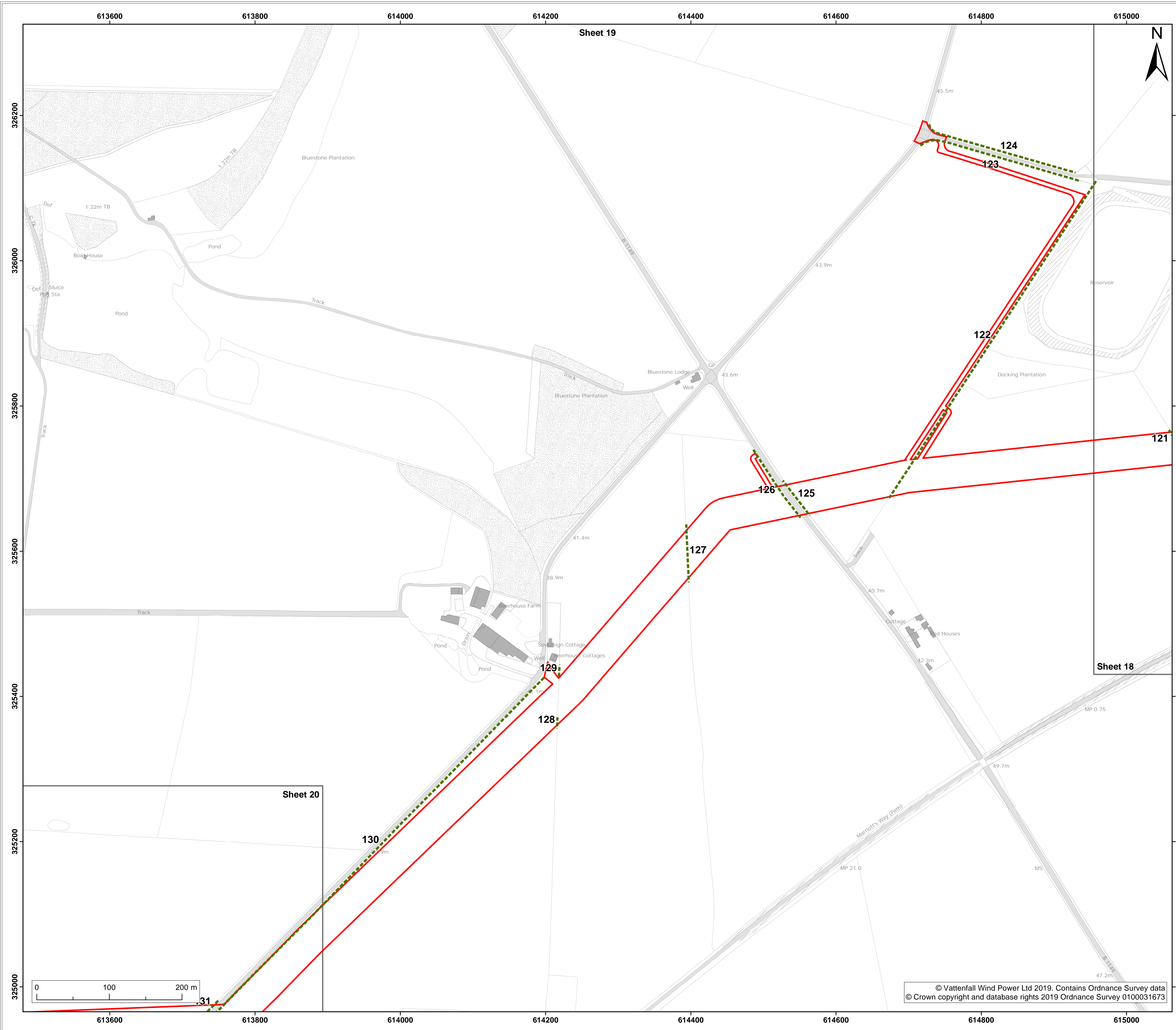
Title: **2.11 Important hedgerows plan (sheet 18 of 42)**

Doc Ref: 2.11	APFP Ref: 5(2)(o)	Drawing No: PB5640-007-000-025			
Revision: 05	Date: 29/04/2019	Drawn: LB	Checked: CD	Size: A1	Scale: 1:2,500
Revision: 04	Date: 04/03/2019	Drawn: JT	Checked: CD	Size: A1	Scale: 1:2,500

Co-ordinate system: British National Grid EPSG: 27700

© Vattenfall Wind Power Ltd 2019. Contains Ordnance Survey data © Crown copyright and database rights 2019 Ordnance Survey 0100031673





Legend:

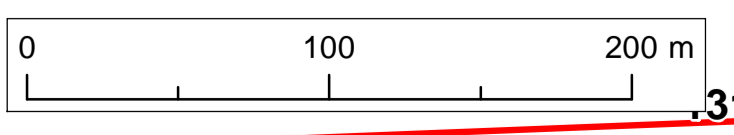
- Order limits
- Sheet boundary
- Potentially important hedgerow

Project: **Norfolk Boreas Offshore Wind Farm** Report: **Development Consent Order**

Title: **2.11 Important hedgerows plan (sheet 19 of 42)**

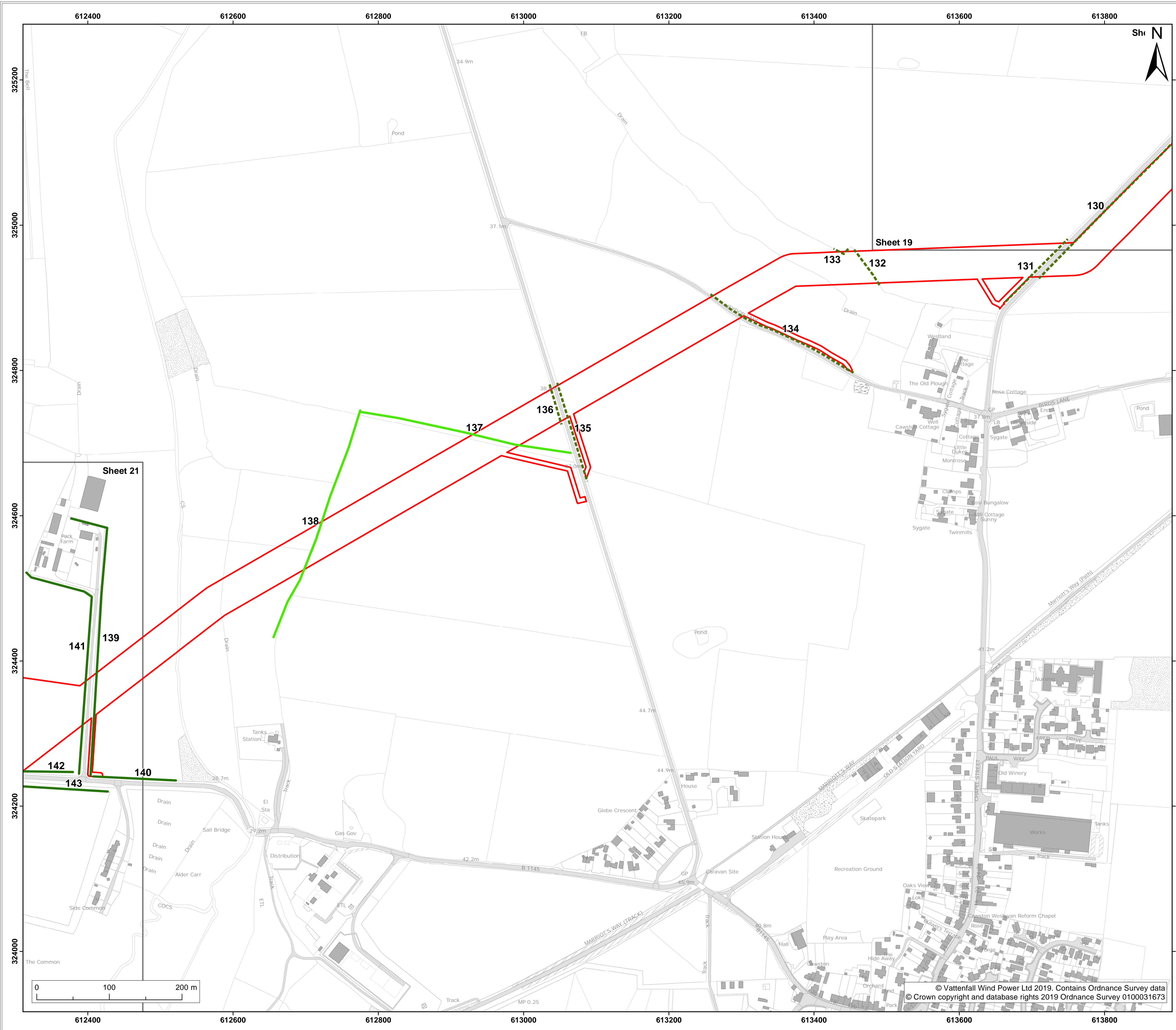
Doc Ref:	APFP Ref:	Drawing No:			
2.11	5(2)(o)	PB5640-007-000-025			
Revision:	Date:	Drawn:	Checked:	Size:	Scale:
05	29/04/2019	LB	CD	A1	1:2,500
04	04/03/2019	JT	CD	A1	1:2,500

Co-ordinate system: British National Grid EPSG: 27700



© Vattenfall Wind Power Ltd 2019. Contains Ordnance Survey data © Crown copyright and database rights 2019 Ordnance Survey 0100031673





- Legend:**
- Order limits
 - Sheet boundary
 - Important hedgerow
 - Potentially important hedgerow
 - Hedgerow

Project: **Norfolk Boreas Offshore Wind Farm** Report: **Development Consent Order**

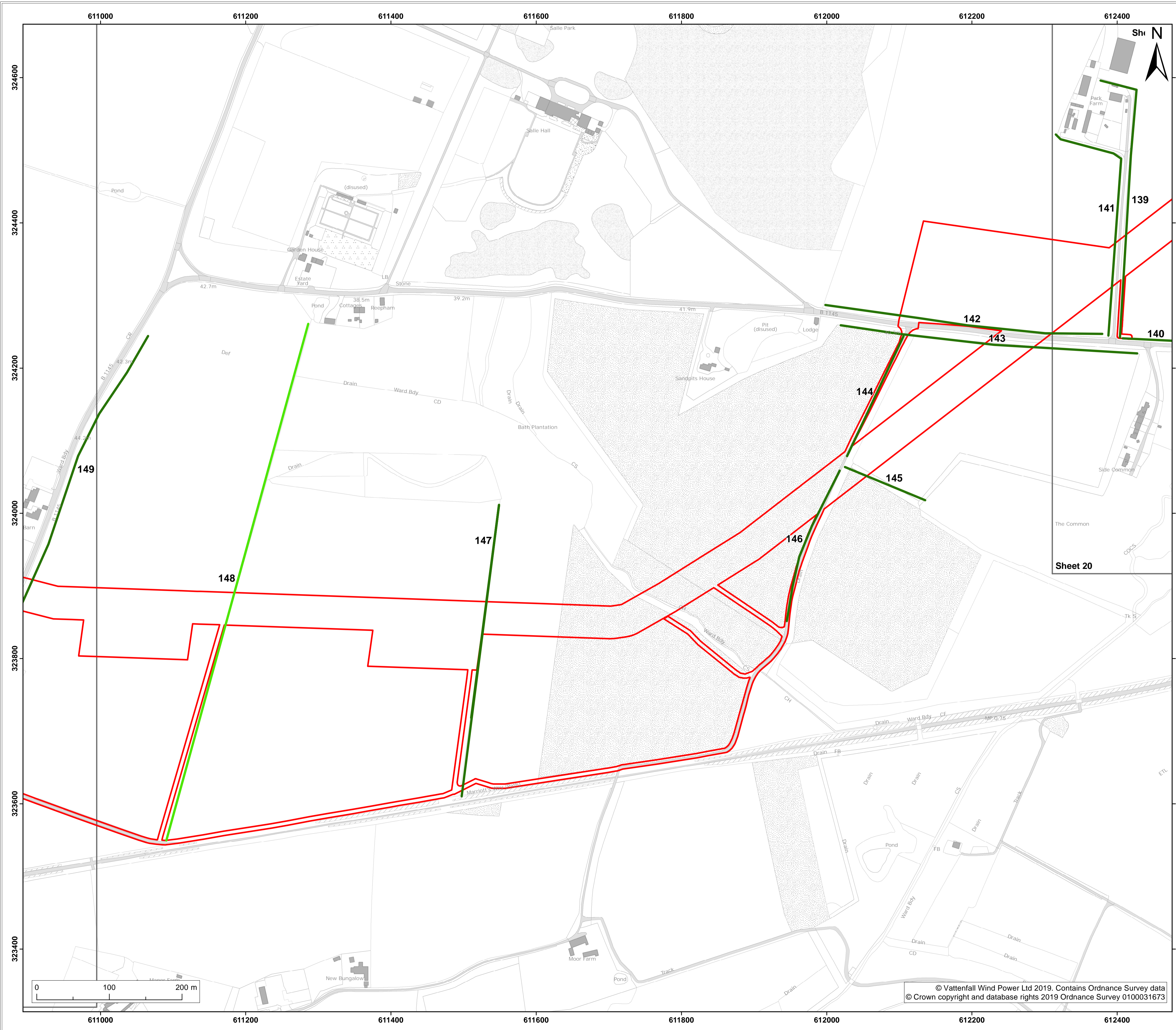
Title: **2.11 Important hedgerows plan (sheet 20 of 42)**

Doc Ref:	APFP Ref:	Drawing No:			
2.11	5(2)(o)	PB5640-007-000-025			
Revision:	Date:	Drawn:	Checked:	Size:	Scale:
05	29/04/2019	LB	CD	A1	1:2,500
04	04/03/2019	JT	CD	A1	1:2,500

Co-ordinate system: **British National Grid** EPSG: **27700**



© Vattenfall Wind Power Ltd 2019. Contains Ordnance Survey data © Crown copyright and database rights 2019 Ordnance Survey 0100031673



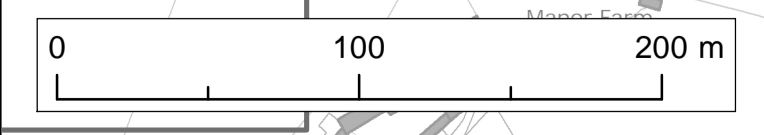
- Legend:**
- Order limits
 - Sheet boundary
 - Important hedgerow
 - Hedgerow

Project: **Norfolk Boreas Offshore Wind Farm** Report: **Development Consent Order**

Title: **2.11 Important hedgerows plan (sheet 21 of 42)**

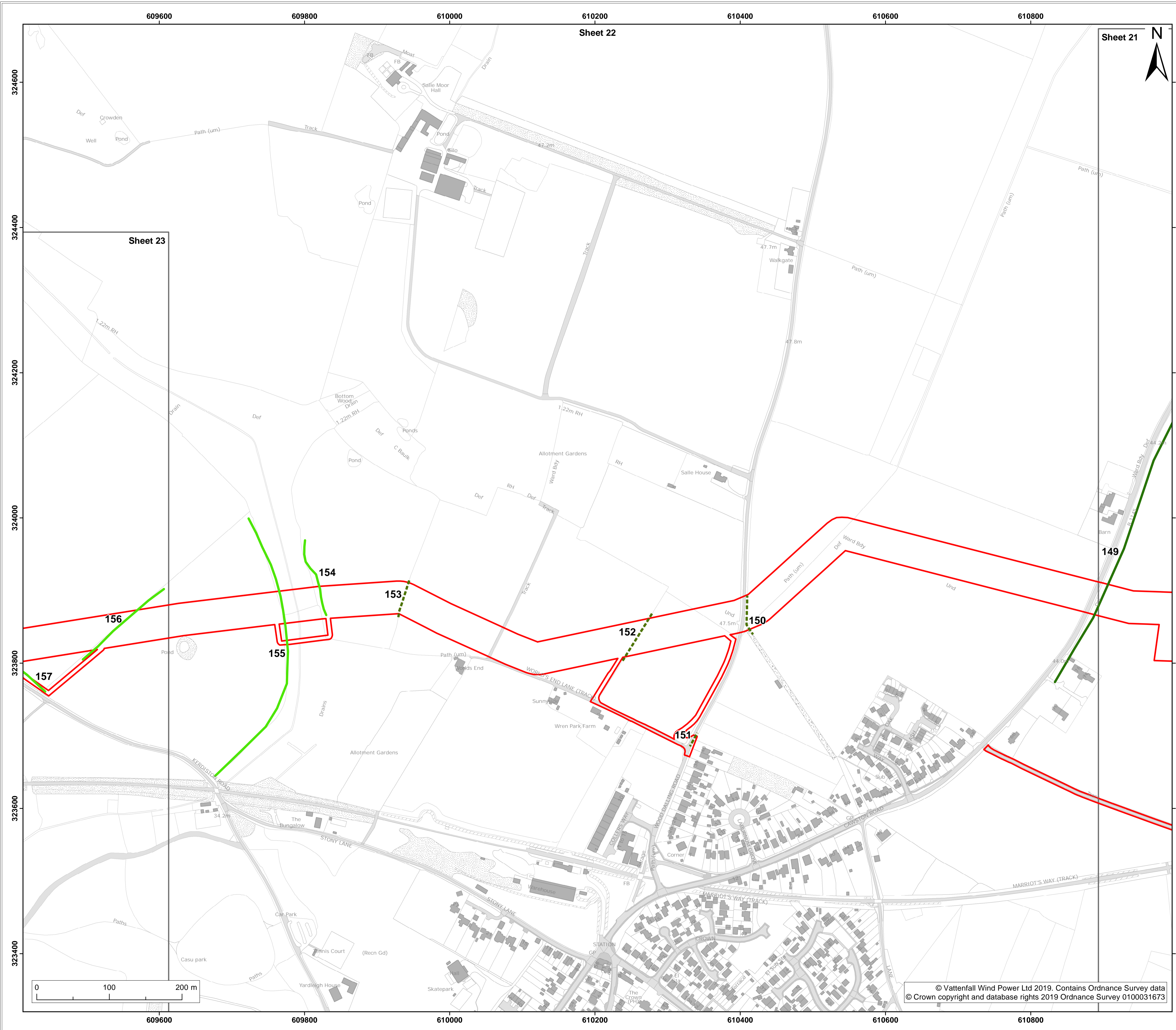
Doc Ref:	APFP Ref:	Drawing No:			
2.11	5(2)(o)	PB5640-007-000-025			
Revision:	Date:	Drawn:	Checked:	Size:	Scale:
05	29/04/2019	LB	CD	A1	1:2,500
04	04/03/2019	JT	CD	A1	1:2,500

Co-ordinate system: **British National Grid** EPSG: **27700**



© Vattenfall Wind Power Ltd 2019. Contains Ordnance Survey data
 © Crown copyright and database rights 2019 Ordnance Survey 0100031673





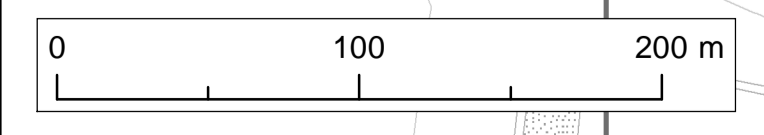
- Legend:**
- Order limits
 - Sheet boundary
 - Important hedgerow
 - Potentially important hedgerow
 - Hedgerow

Project: **Norfolk Boreas Offshore Wind Farm** Report: **Development Consent Order**

Title: **2.11 Important hedgerows plan (sheet 22 of 42)**

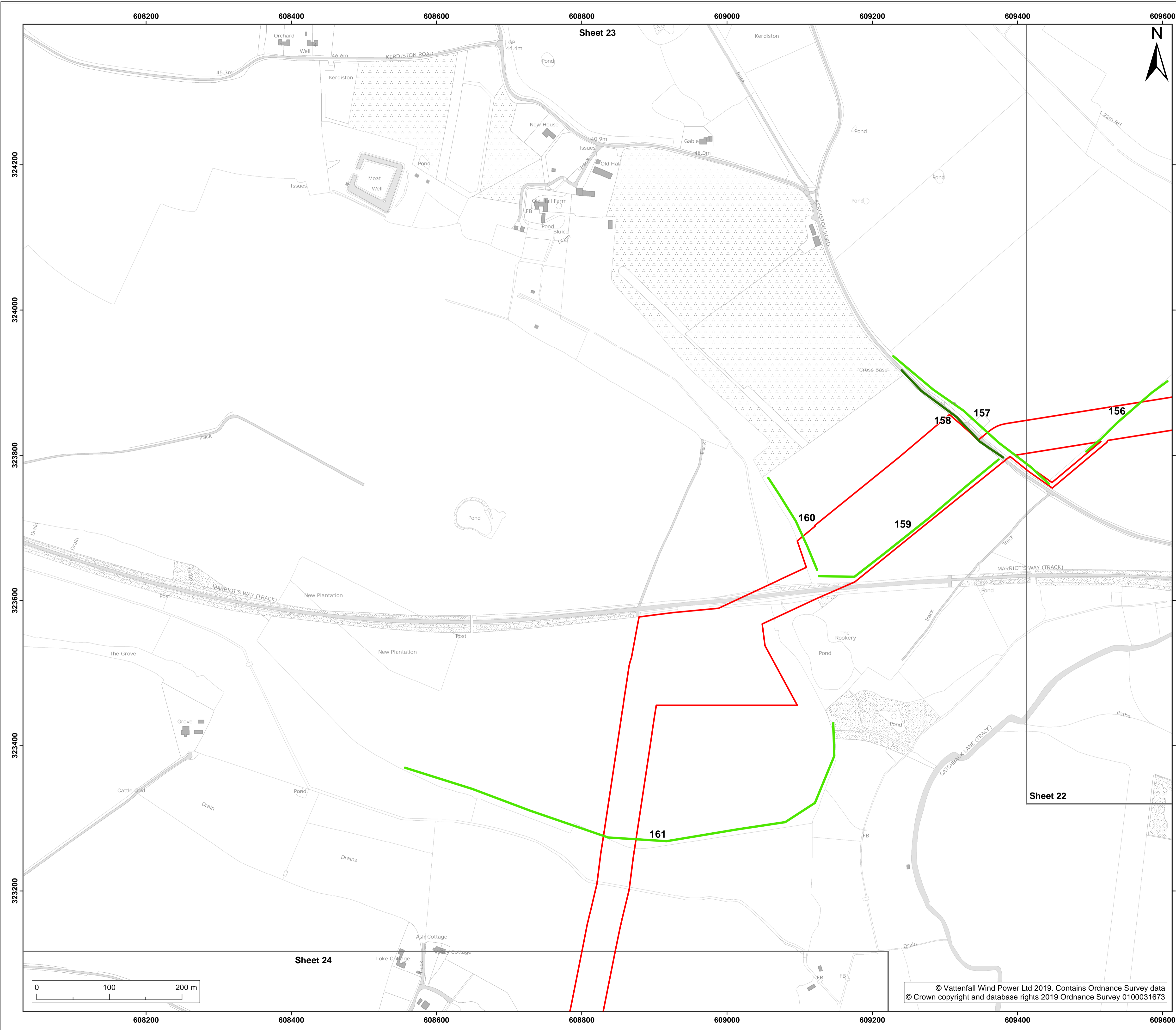
Doc Ref: 2.11	APFP Ref: 5(2)(o)	Drawing No: PB5640-007-000-025			
Revision: 05	Date: 29/04/2019	Drawn: LB	Checked: CD	Size: A1	Scale: 1:2,500
Revision: 04	Date: 04/03/2019	Drawn: JT	Checked: CD	Size: A1	Scale: 1:2,500

Co-ordinate system: British National Grid EPSG: 27700



© Vattenfall Wind Power Ltd 2019. Contains Ordnance Survey data © Crown copyright and database rights 2019 Ordnance Survey 0100031673





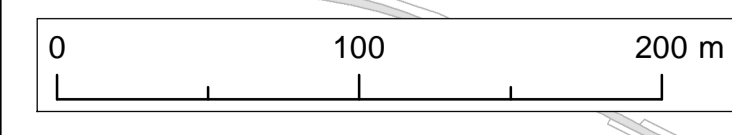
- Legend:**
- Order limits
 - Sheet boundary
 - Important hedgerow
 - Hedgerow

Project: **Norfolk Boreas Offshore Wind Farm** Report: **Development Consent Order**

Title: **2.11 Important hedgerows plan (sheet 23 of 42)**

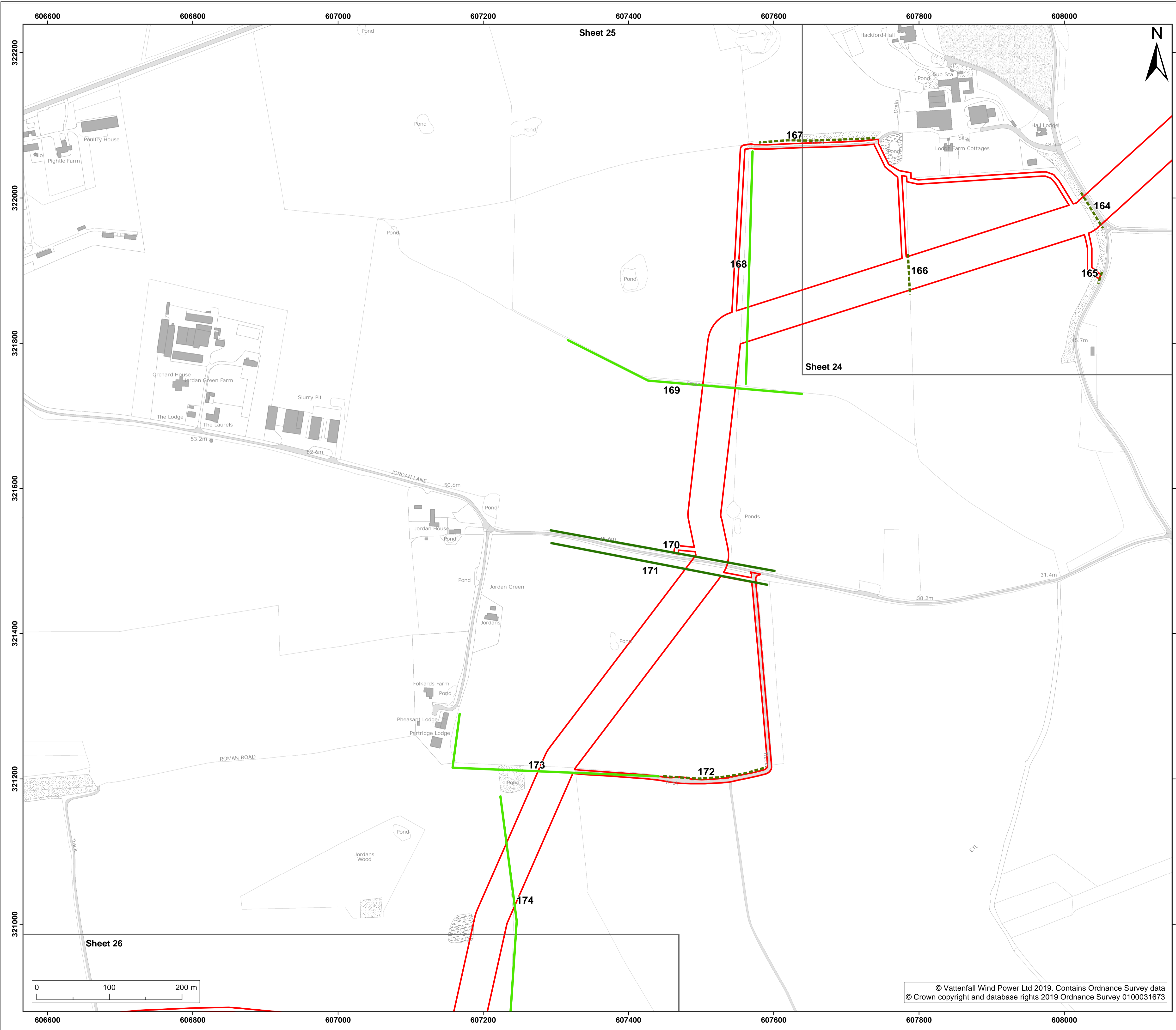
Doc Ref:	APFP Ref:	Drawing No:			
2.11	5(2)(o)	PB5640-007-000-025			
Revision:	Date:	Drawn:	Checked:	Size:	Scale:
05	29/04/2019	LB	CD	A1	1:2,500
04	04/03/2019	JT	CD	A1	1:2,500

Co-ordinate system: **British National Grid** EPSG: **27700**



© Vattenfall Wind Power Ltd 2019. Contains Ordnance Survey data
 © Crown copyright and database rights 2019 Ordnance Survey 0100031673





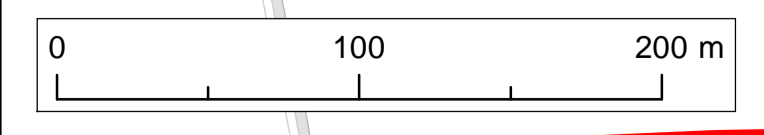
- Legend:**
- Order limits
 - Sheet boundary
 - Important hedgerow
 - Potentially important hedgerow
 - Hedgerow

Project: **Norfolk Boreas Offshore Wind Farm** Report: **Development Consent Order**

Title: **2.11 Important hedgerows plan (sheet 25 of 42)**

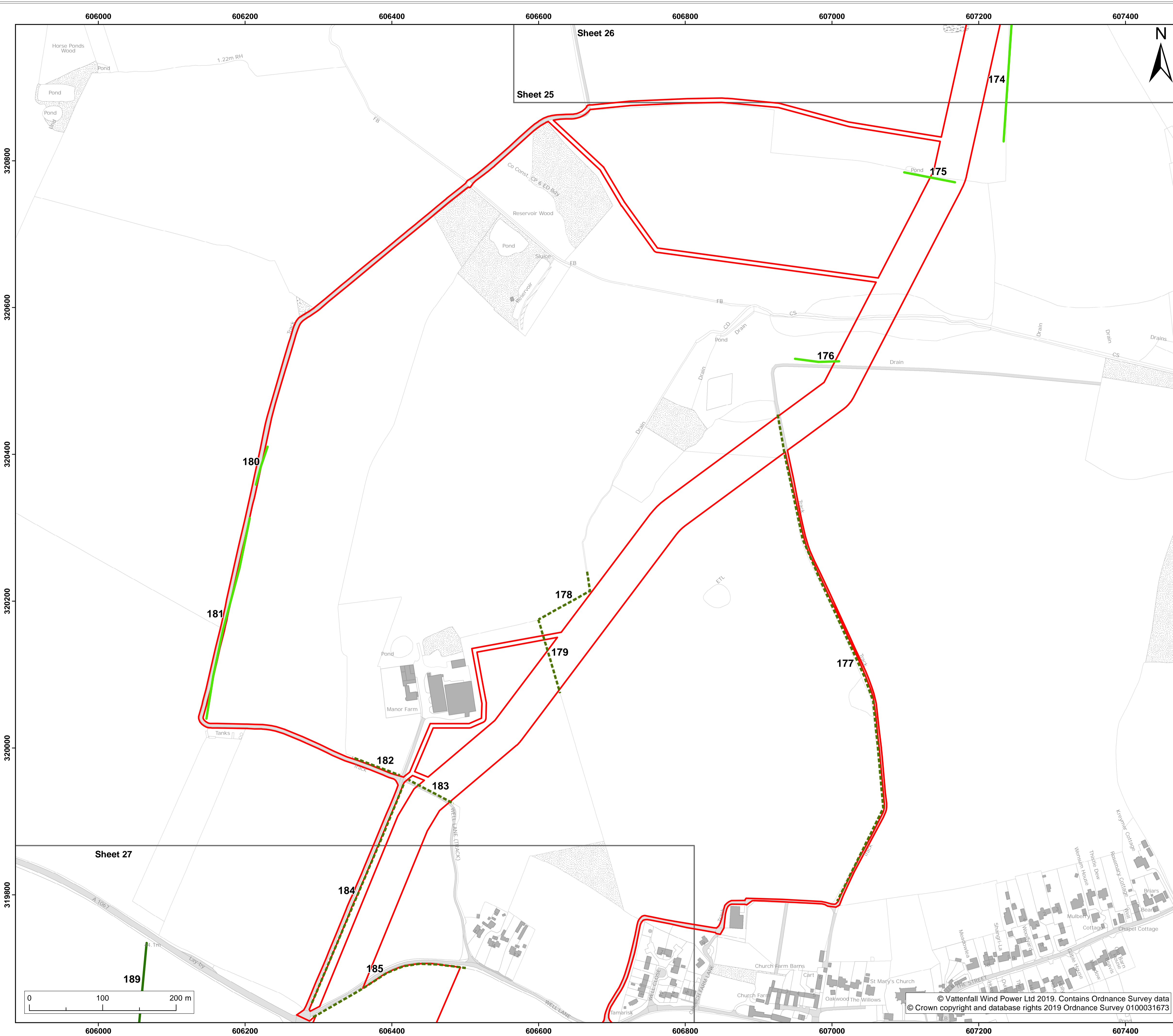
Doc Ref:	APFP Ref:	Drawing No:			
2.11	5(2)(o)	PB5640-007-000-025			
Revision:	Date:	Drawn:	Checked:	Size:	Scale:
05	29/04/2019	LB	CD	A1	1:2,500
04	04/03/2019	JT	CD	A1	1:2,500

Co-ordinate system: British National Grid EPSG: 27700



© Vattenfall Wind Power Ltd 2019. Contains Ordnance Survey data © Crown copyright and database rights 2019 Ordnance Survey 0100031673





- Legend:**
- Order limits
 - Sheet boundary
 - Important hedgerow
 - Potentially important hedgerow
 - Hedgerow

Project: **Norfolk Boreas Offshore Wind Farm** Report: **Development Consent Order**

Title: **2.11 Important hedgerows plan (sheet 26 of 42)**

Doc Ref: 2.11	APFP Ref: 5(2)(o)	Drawing No: PB5640-007-000-025			
Revision: 05	Date: 29/04/2019	Drawn: LB	Checked: CD	Size: A1	Scale: 1:2,500
04	04/03/2019	JT	CD	A1	1:2,500

Co-ordinate system: **British National Grid** EPSG: **27700**

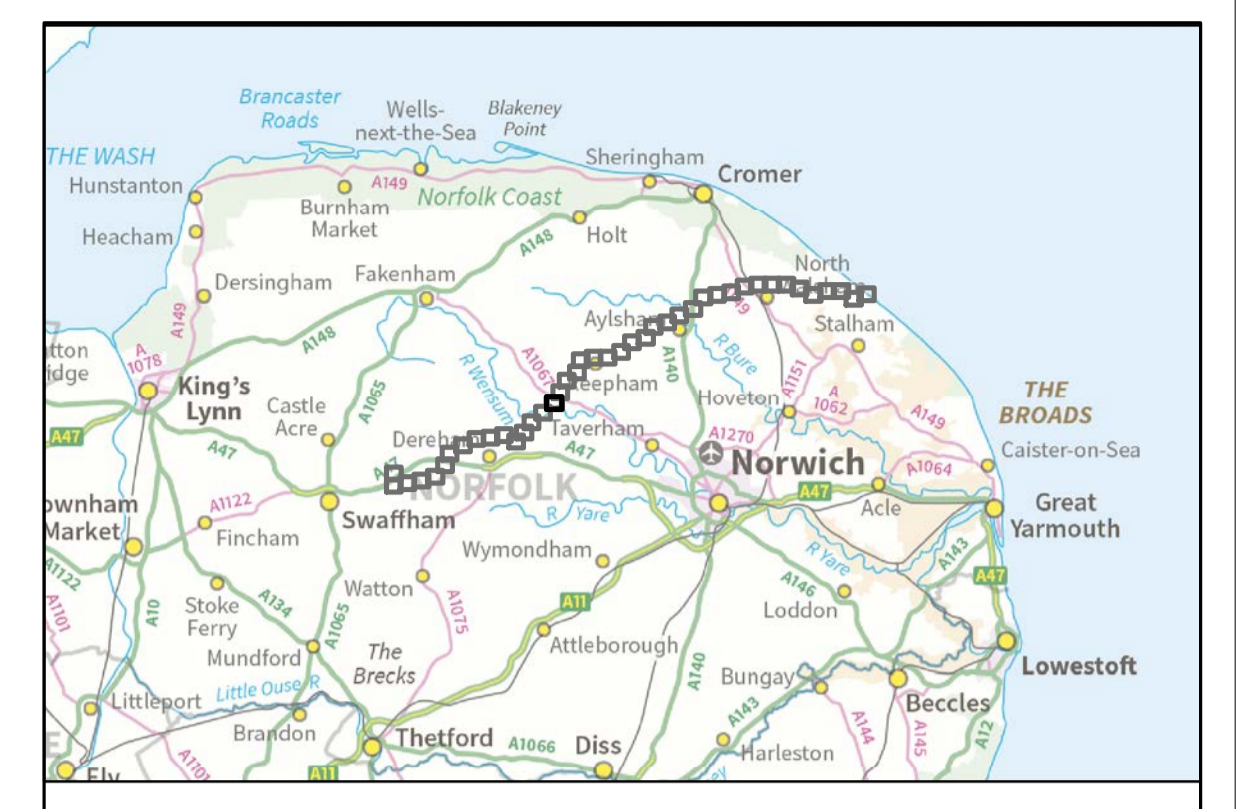
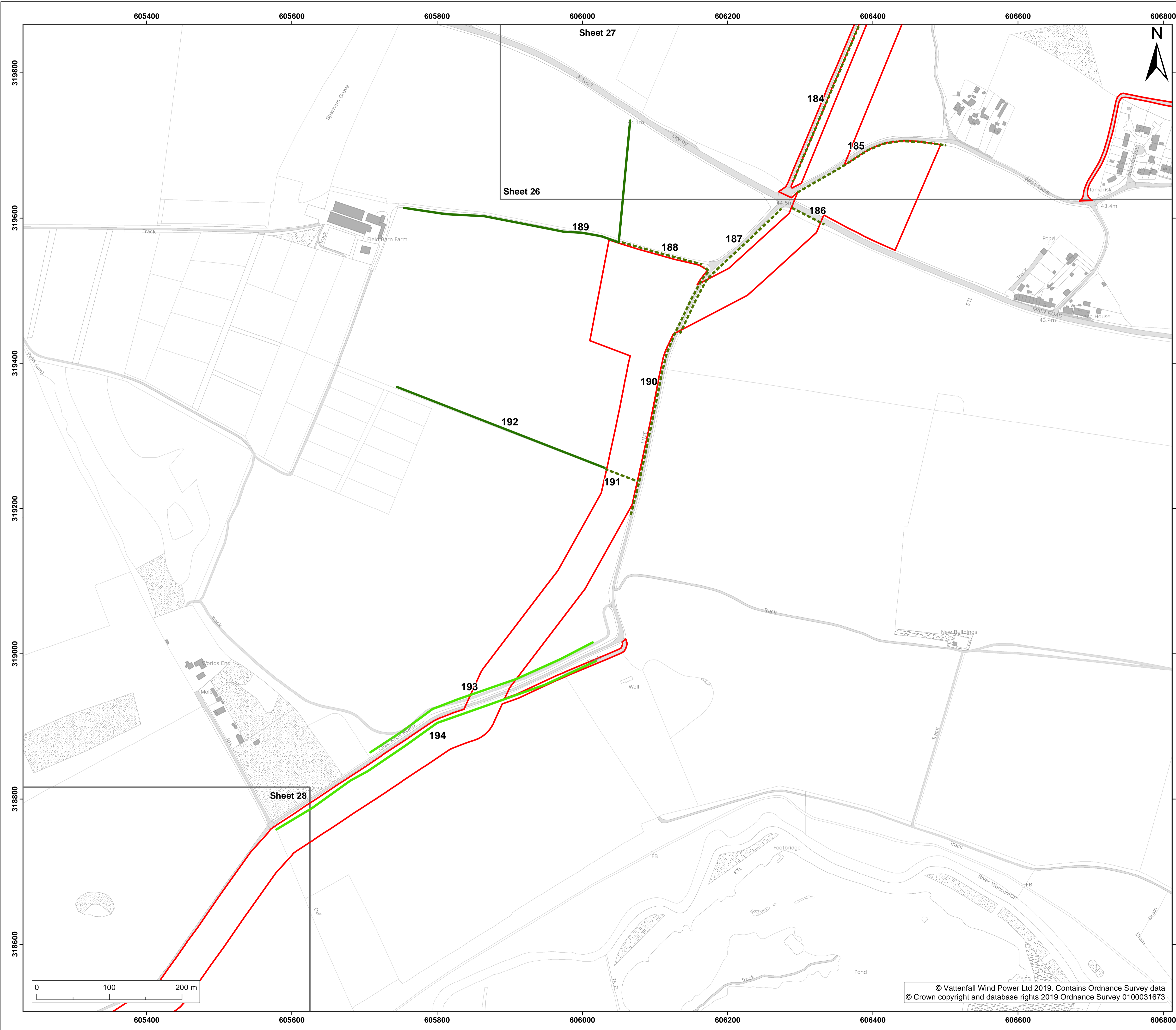


VATTENFALL



Royal HaskoningDHV
Enhancing Society Together

© Vattenfall Wind Power Ltd 2019. Contains Ordnance Survey data © Crown copyright and database rights 2019 Ordnance Survey 0100031673



- Legend:**
- Order limits
 - Sheet boundary
 - Important hedgerow
 - Potentially important hedgerow
 - Hedgerow

Project: **Norfolk Boreas Offshore Wind Farm** Report: **Development Consent Order**

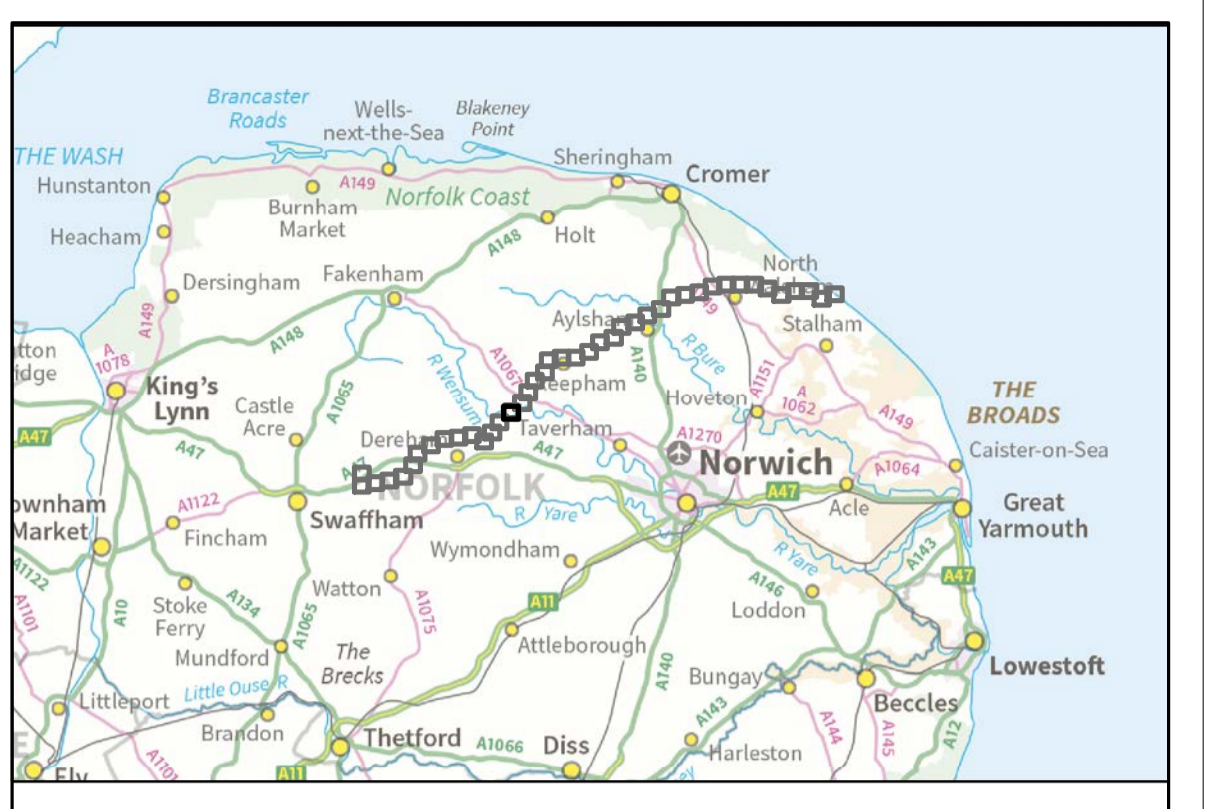
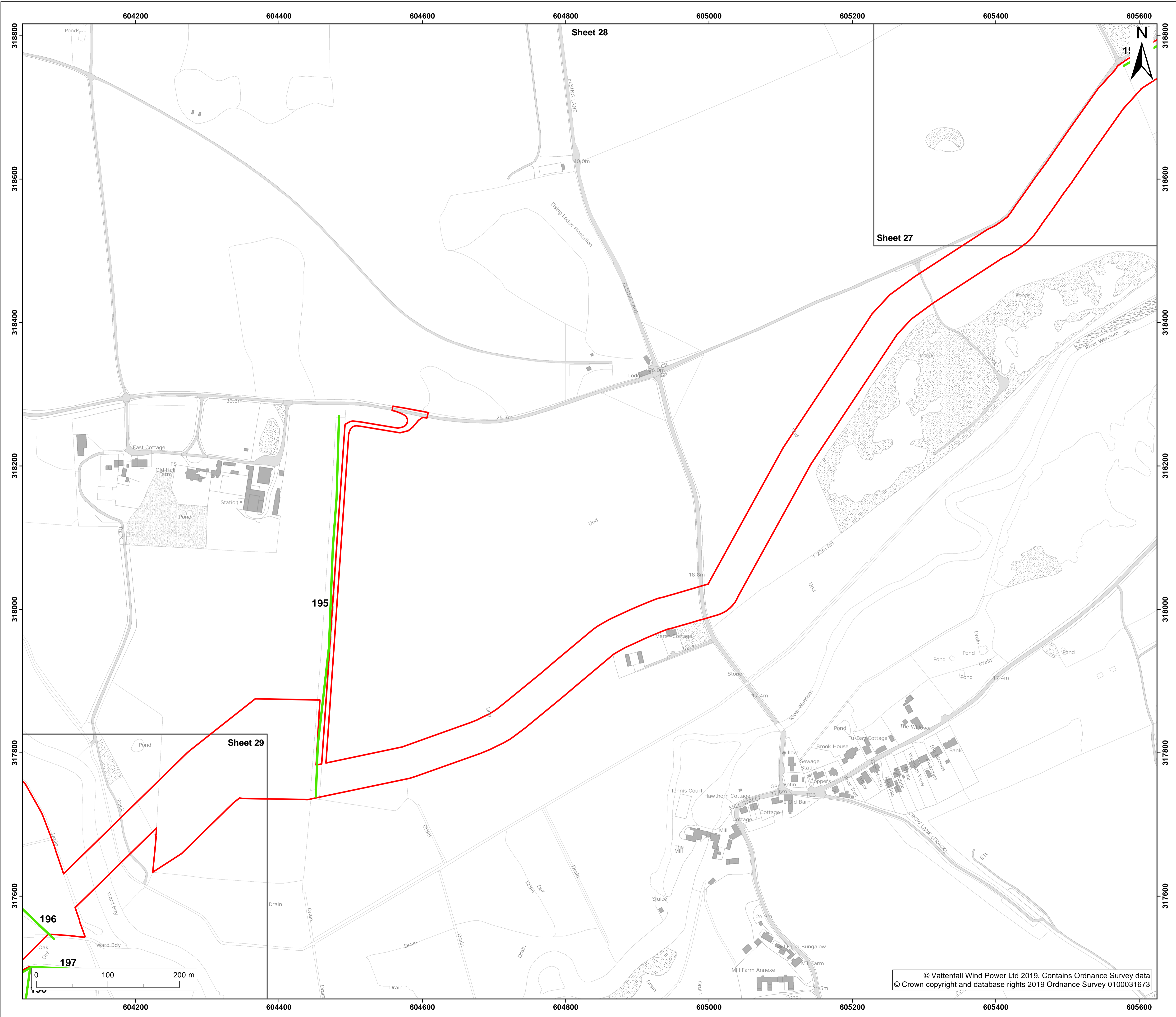
Title: **2.11 Important hedgerows plan (sheet 27 of 42)**

Doc Ref: 2.11	APFP Ref: 5(2)(o)	Drawing No: PB5640-007-000-025			
Revision: 05	Date: 29/04/2019	Drawn: LB	Checked: CD	Size: A1	Scale: 1:2,500
04	04/03/2019	JT	CD	A1	1:2,500

Co-ordinate system: **British National Grid** EPSG: **27700**



© Vattenfall Wind Power Ltd 2019. Contains Ordnance Survey data © Crown copyright and database rights 2019 Ordnance Survey 0100031673



- Legend:**
- Order limits
 - Sheet boundary
 - Important hedgerow

Project: **Norfolk Boreas Offshore Wind Farm** Report: **Development Consent Order**

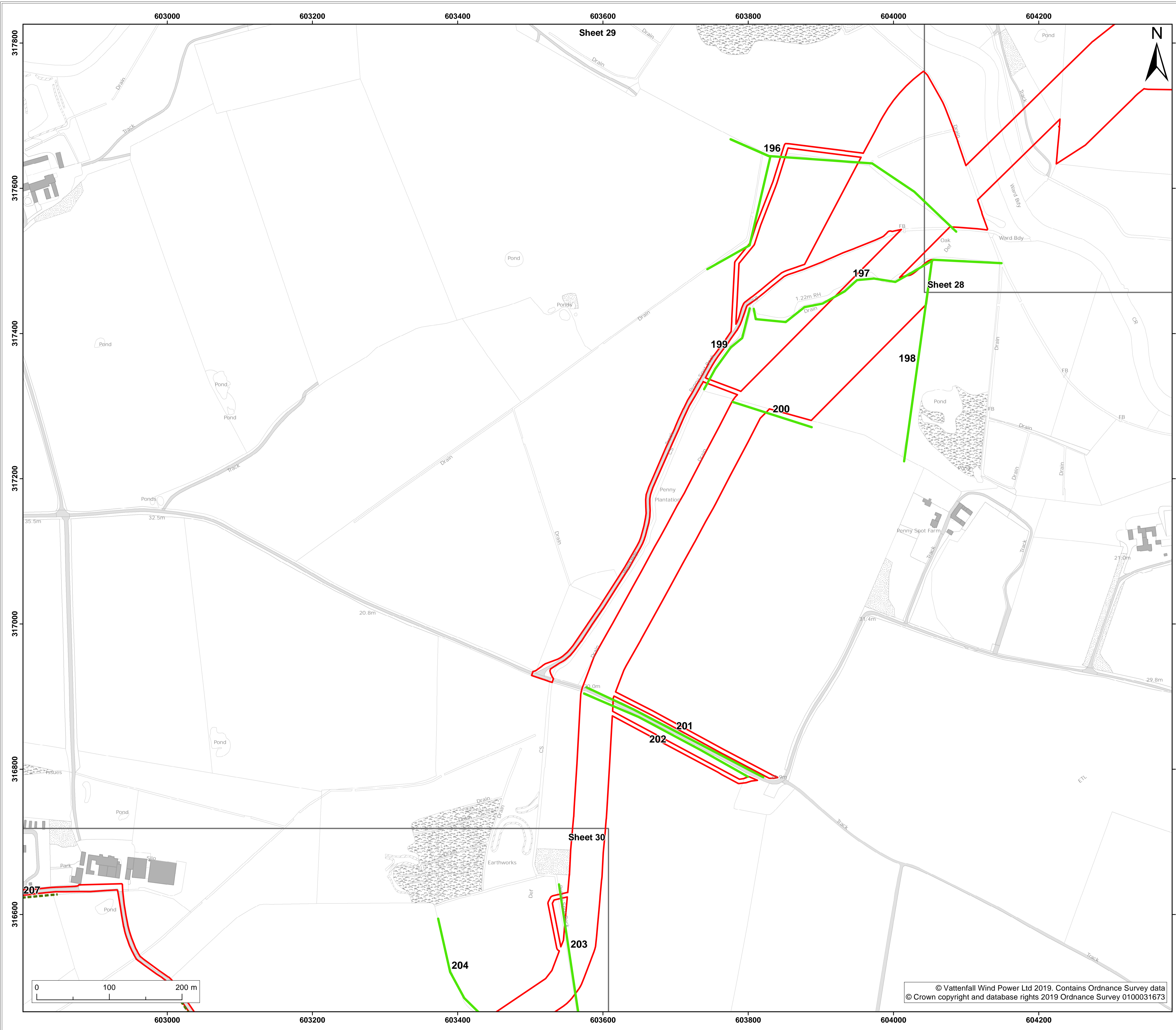
Title: **2.11 Important hedgerows plan (sheet 28 of 42)**

Doc Ref: 2.11	APFP Ref: 5(2)(o)	Drawing No: PB5640-007-000-025			
Revision: 05	Date: 29/04/2019	Drawn: LB	Checked: CD	Size: A1	Scale: 1:2,500
Revision: 04	Date: 04/03/2019	Drawn: JT	Checked: CD	Size: A1	Scale: 1:2,500

Co-ordinate system: British National Grid EPSG: 27700



© Vattenfall Wind Power Ltd 2019. Contains Ordnance Survey data
 © Crown copyright and database rights 2019 Ordnance Survey 0100031673



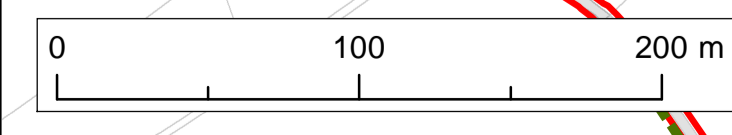
- Legend:**
- Order limits
 - Sheet boundary
 - Important hedgerow
 - Potentially important hedgerow

Project: **Norfolk Boreas Offshore Wind Farm** Report: **Development Consent Order**

Title: **2.11 Important hedgerows plan (sheet 29 of 42)**

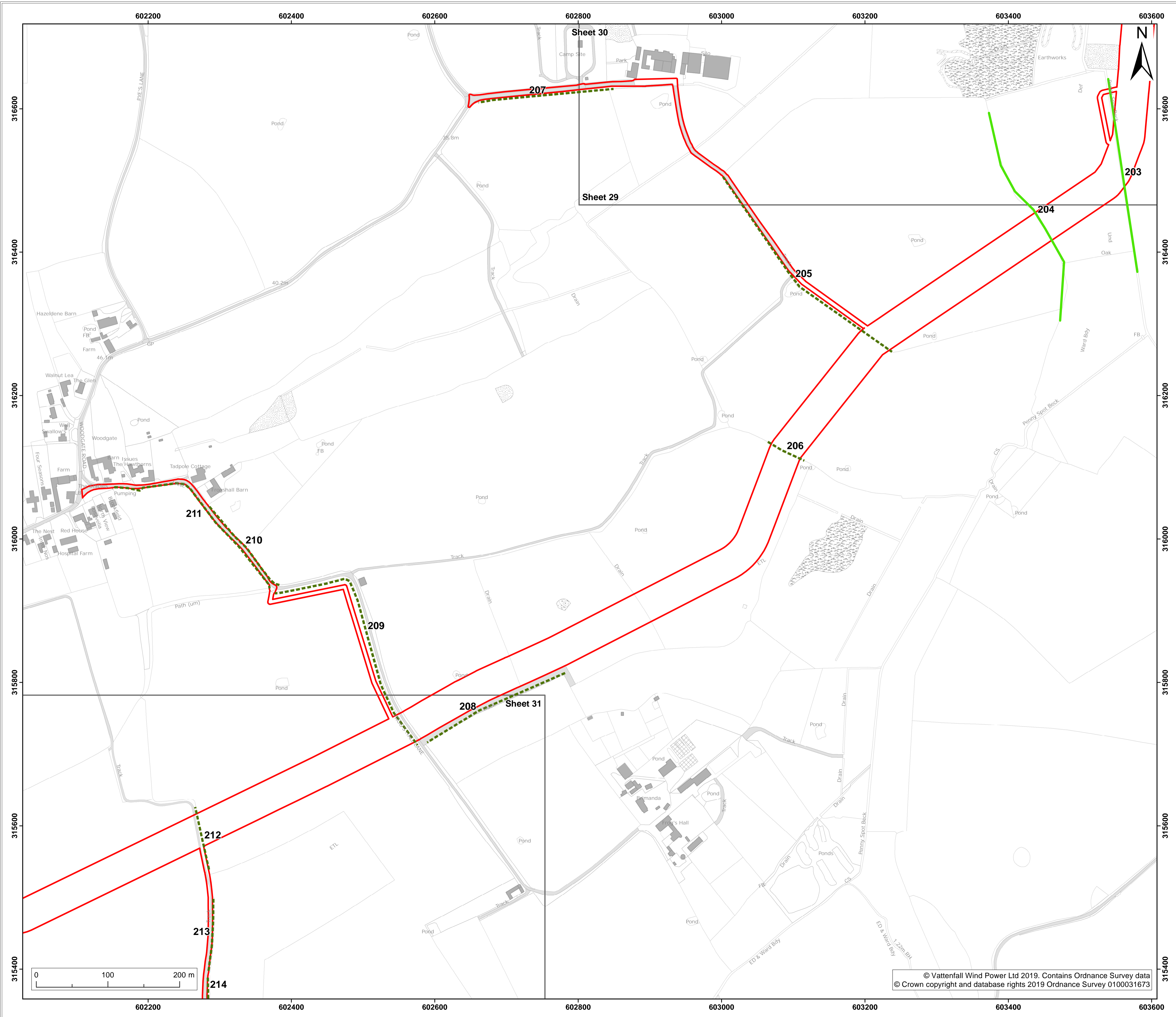
Doc Ref: 2.11	APFP Ref: 5(2)(o)	Drawing No: PB5640-007-000-025			
Revision: 05	Date: 29/04/2019	Drawn: LB	Checked: CD	Size: A1	Scale: 1:2,500
Revision: 04	Date: 04/03/2019	Drawn: JT	Checked: CD	Size: A1	Scale: 1:2,500

Co-ordinate system: British National Grid EPSG: 27700



© Vattenfall Wind Power Ltd 2019. Contains Ordnance Survey data © Crown copyright and database rights 2019 Ordnance Survey 0100031673





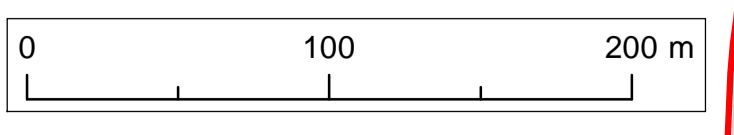
- Legend:**
- Order limits
 - Sheet boundary
 - Important hedgerow
 - Potentially important hedgerow

Project: **Norfolk Boreas Offshore Wind Farm** Report: **Development Consent Order**

Title: **2.11 Important hedgerows plan (sheet 30 of 42)**

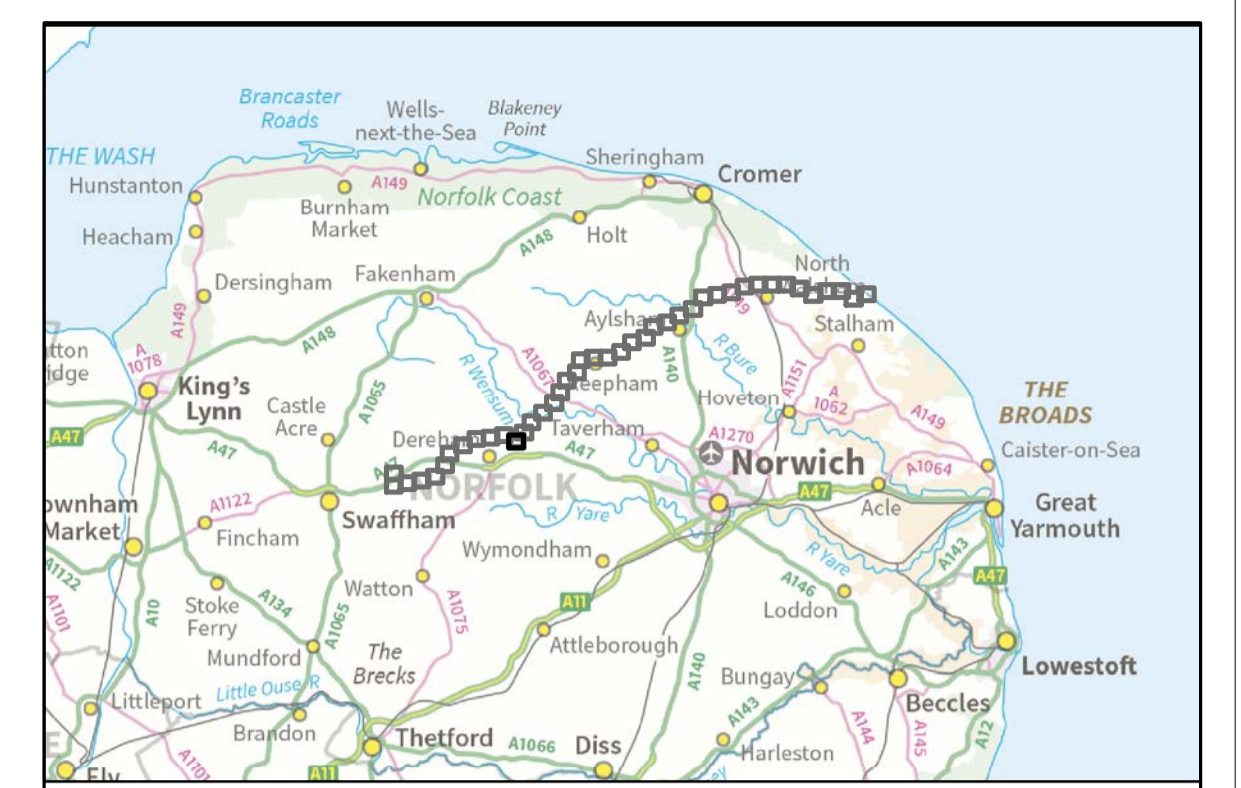
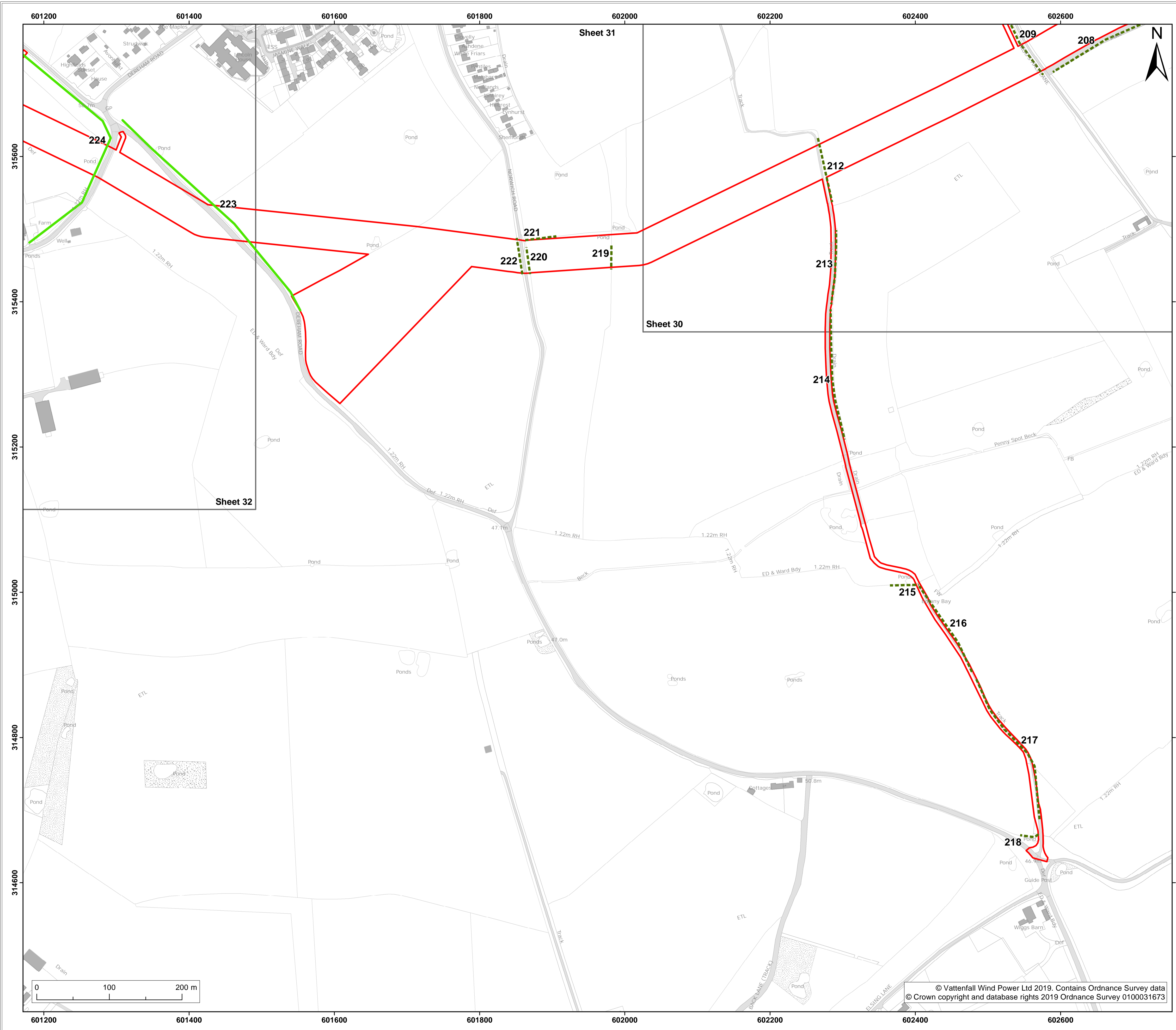
Doc Ref: 2.11	APFP Ref: 5(2)(o)	Drawing No: PB5640-007-000-025			
Revision: 05	Date: 29/04/2019	Drawn: LB	Checked: CD	Size: A1	Scale: 1:2,500
Revision: 04	Date: 04/03/2019	Drawn: JT	Checked: CD	Size: A1	Scale: 1:2,500

Co-ordinate system: British National Grid EPSG: 27700



© Vattenfall Wind Power Ltd 2019. Contains Ordnance Survey data
 © Crown copyright and database rights 2019 Ordnance Survey 0100031673





- Legend:**
- Order limits
 - Sheet boundary
 - Important hedgerow
 - Potentially important hedgerow

Project: **Norfolk Boreas Offshore Wind Farm** Report: **Development Consent Order**

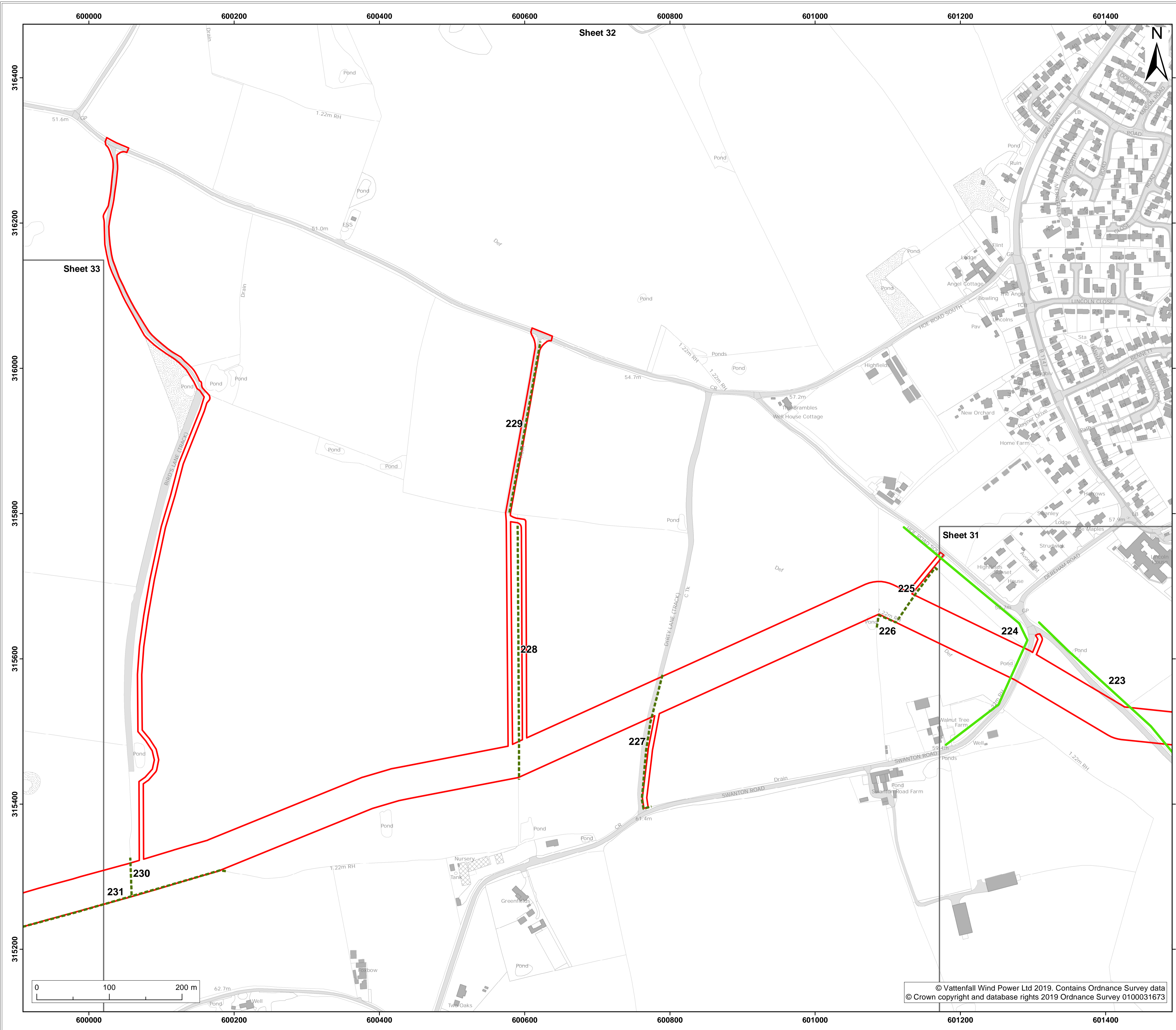
Title: **2.11 Important hedgerows plan (sheet 31 of 42)**

Doc Ref: 2.11	APFP Ref: 5(2)(o)	Drawing No: PB5640-007-000-025			
Revision: 05	Date: 29/04/2019	Drawn: LB	Checked: CD	Size: A1	Scale: 1:2,500
04	04/03/2019	JT	CD	A1	1:2,500

Co-ordinate system: **British National Grid** EPSG: **27700**

© Vattenfall Wind Power Ltd 2019. Contains Ordnance Survey data
© Crown copyright and database rights 2019 Ordnance Survey 0100031673





- Legend:**
- Order limits
 - Sheet boundary
 - Important hedgerow
 - Potentially important hedgerow

Project: **Norfolk Boreas Offshore Wind Farm** Report: **Development Consent Order**

Title: **2.11 Important hedgerows plan (sheet 32 of 42)**

Doc Ref: 2.11	APFP Ref: 5(2)(o)	Drawing No: PB5640-007-000-025			
Revision: 05	Date: 29/04/2019	Drawn: LB	Checked: CD	Size: A1	Scale: 1:2,500
Revision: 04	Date: 04/03/2019	Drawn: JT	Checked: CD	Size: A1	Scale: 1:2,500

Co-ordinate system: British National Grid EPSG: 27700

© Vattenfall Wind Power Ltd 2019. Contains Ordnance Survey data
 © Crown copyright and database rights 2019 Ordnance Survey 0100031673





- Legend:**
- Order limits
 - Sheet boundary
 - Important hedgerow
 - Potentially important hedgerow
 - Hedgerow

Project: **Norfolk Boreas Offshore Wind Farm** Report: **Development Consent Order**

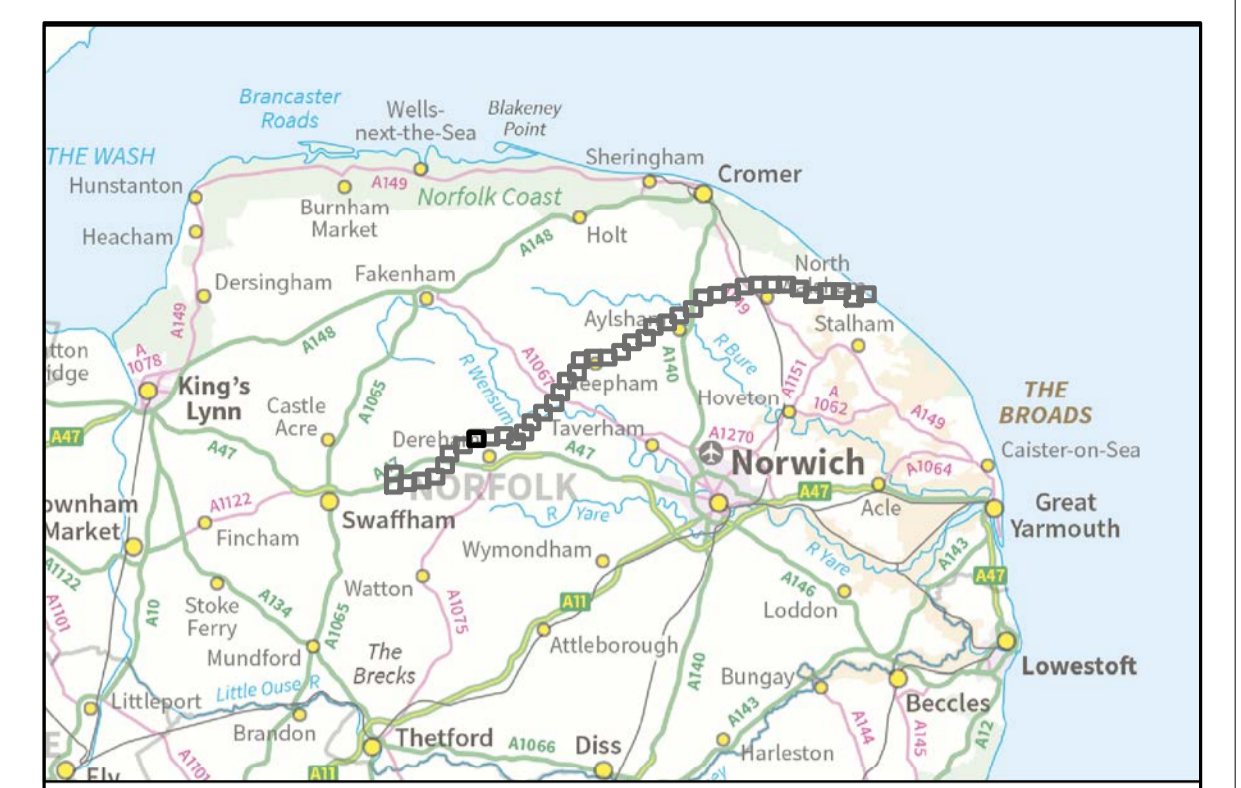
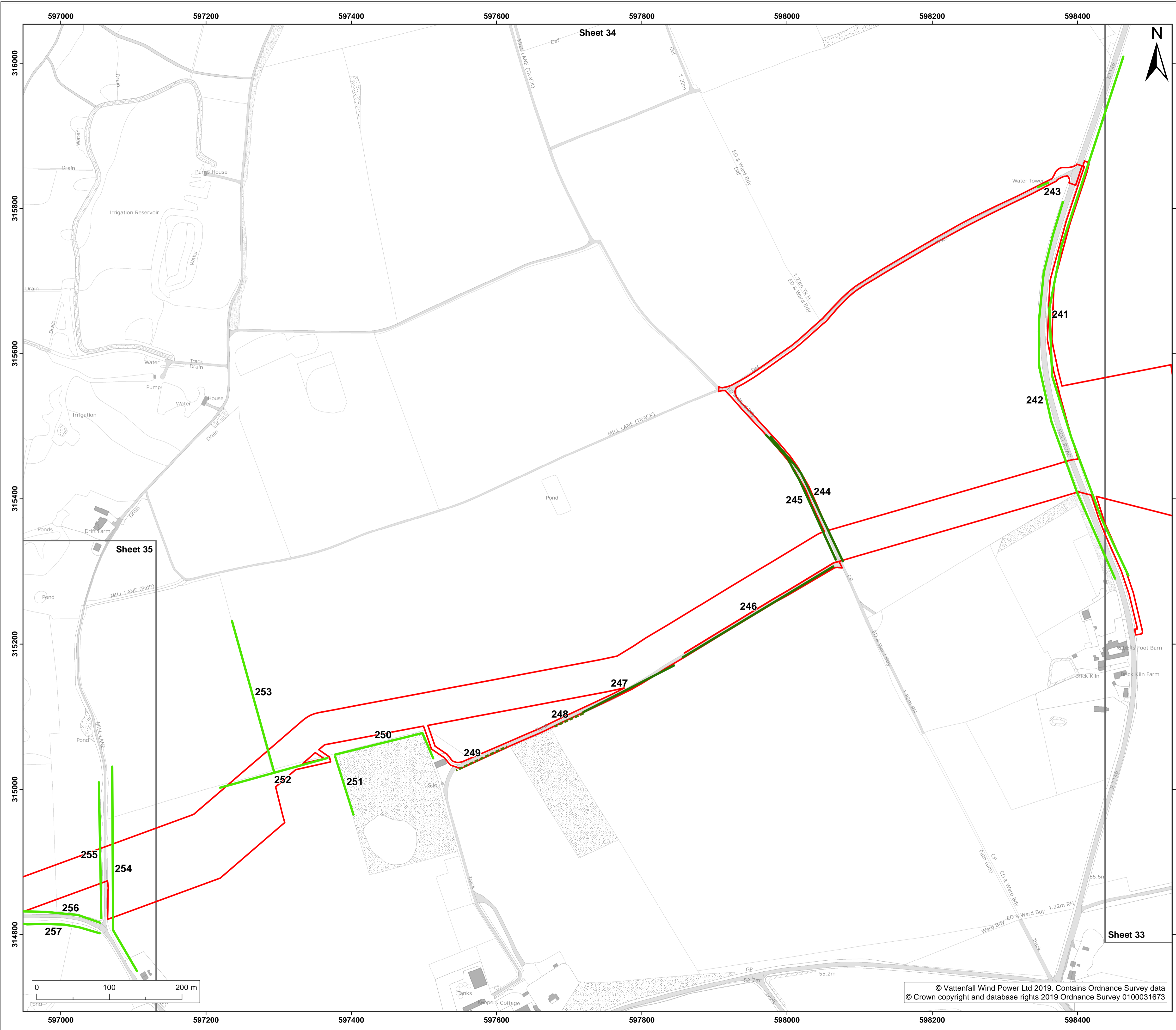
Title: **2.11 Important hedgerows plan (sheet 33 of 42)**

Doc Ref: 2.11	APFP Ref: 5(2)(o)	Drawing No: PB5640-007-000-025			
Revision: 05	Date: 29/04/2019	Drawn: LB	Checked: CD	Size: A1	Scale: 1:2,500
Revision: 04	Date: 04/03/2019	Drawn: JT	Checked: CD	Size: A1	Scale: 1:2,500

Co-ordinate system: British National Grid EPSG: 27700



© Vattenfall Wind Power Ltd 2019. Contains Ordnance Survey data
 © Crown copyright and database rights 2019 Ordnance Survey 0100031673



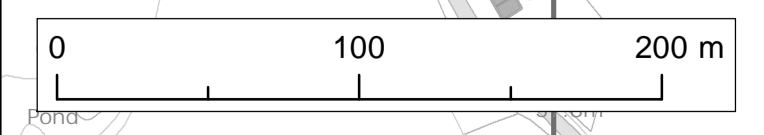
- Legend:**
- Order limits
 - Sheet boundary
 - Important hedgerow
 - Potentially important hedgerow
 - Hedgerow

Project: **Norfolk Boreas Offshore Wind Farm** Report: **Development Consent Order**

Title: **2.11 Important hedgerows plan (sheet 34 of 42)**

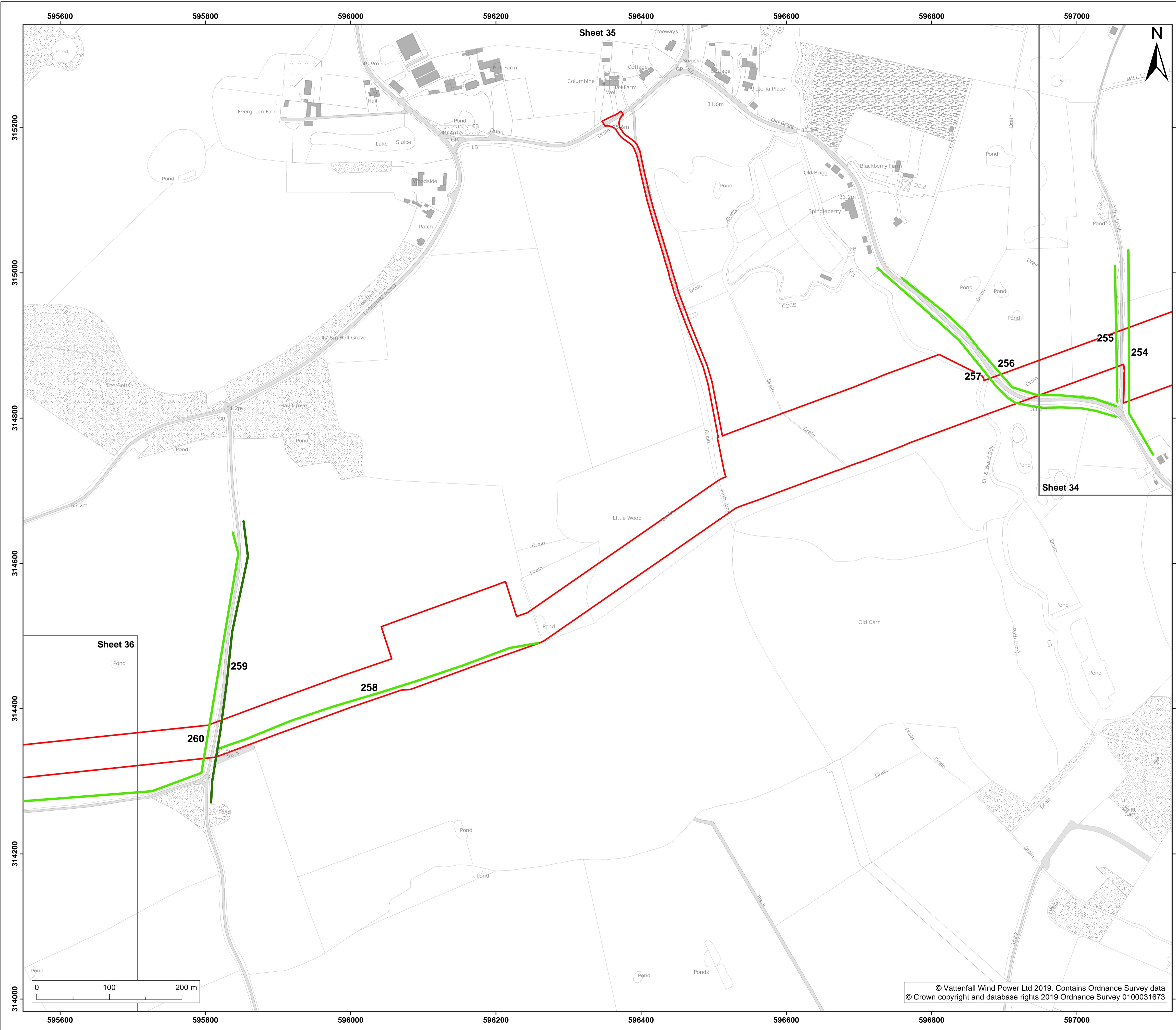
Doc Ref: 2.11	APFP Ref: 5(2)(o)	Drawing No: PB5640-007-000-025			
Revision: 05	Date: 29/04/2019	Drawn: LB	Checked: CD	Size: A1	Scale: 1:2,500
04	04/03/2019	JT	CD	A1	1:2,500

Co-ordinate system: **British National Grid** EPSG: **27700**



© Vattenfall Wind Power Ltd 2019. Contains Ordnance Survey data
© Crown copyright and database rights 2019 Ordnance Survey 0100031673





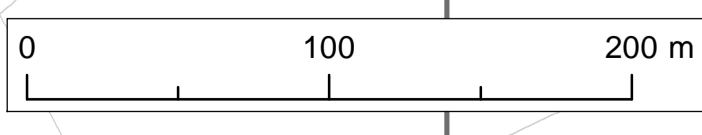
- Legend:**
- Order limits
 - Sheet boundary
 - Important hedgerow
 - Hedgerow

Project: **Norfolk Boreas Offshore Wind Farm** Report: **Development Consent Order**

Title: **2.11 Important hedgerows plan (sheet 35 of 42)**

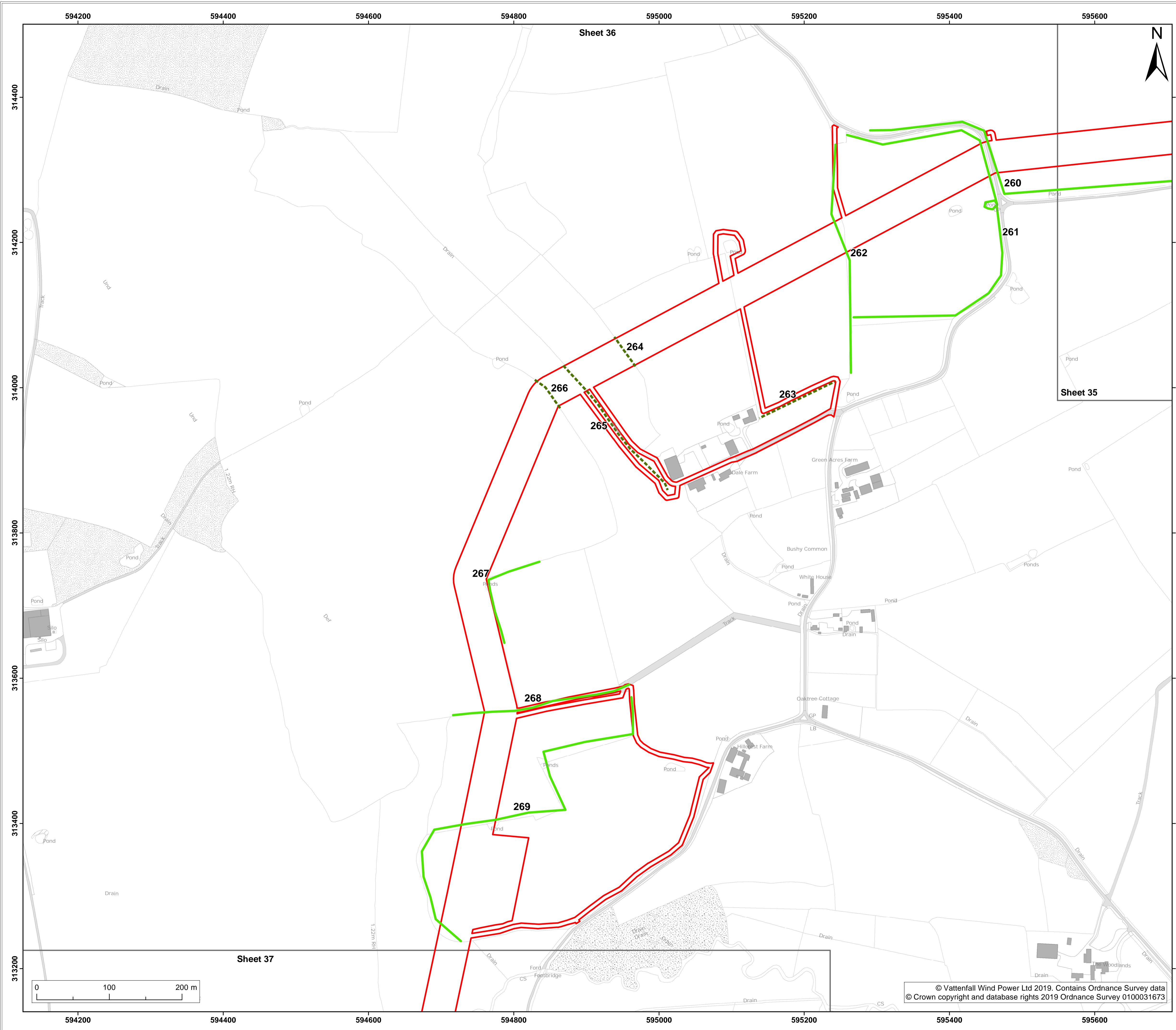
Doc Ref:	APFP Ref:	Drawing No:			
2.11	5(2)(o)	PB5640-007-000-025			
Revision:	Date:	Drawn:	Checked:	Size:	Scale:
05	29/04/2019	LB	CD	A1	1:2,500
04	04/03/2019	JT	CD	A1	1:2,500

Co-ordinate system: British National Grid EPSG: 27700



© Vattenfall Wind Power Ltd 2019. Contains Ordnance Survey data
 © Crown copyright and database rights 2019 Ordnance Survey 0100031673





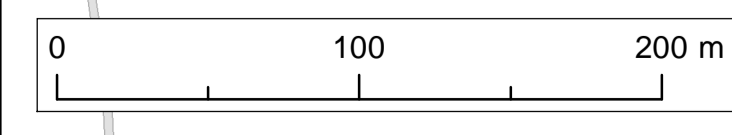
- Legend:**
- Order limits
 - Sheet boundary
 - Important hedgerow
 - Potentially important hedgerow

Project: **Norfolk Boreas Offshore Wind Farm** Report: **Development Consent Order**

Title: **2.11 Important hedgerows plan (sheet 36 of 42)**

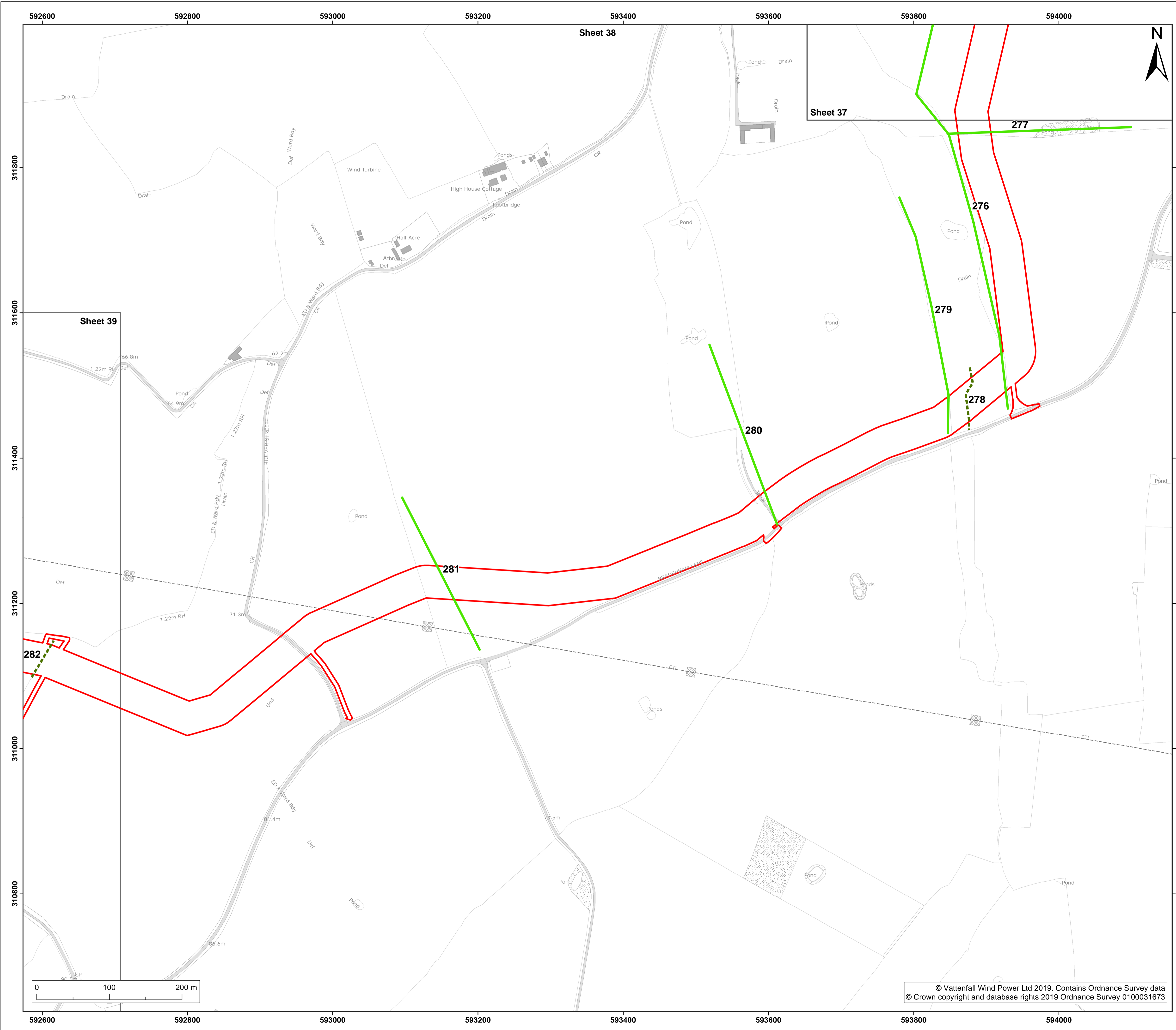
Doc Ref:	APFP Ref:	Drawing No:			
2.11	5(2)(o)	PB5640-007-000-025			
Revision:	Date:	Drawn:	Checked:	Size:	Scale:
05	29/04/2019	LB	CD	A1	1:2,500
04	04/03/2019	JT	CD	A1	1:2,500

Co-ordinate system: **British National Grid** EPSG: **27700**



© Vattenfall Wind Power Ltd 2019. Contains Ordnance Survey data © Crown copyright and database rights 2019 Ordnance Survey 0100031673





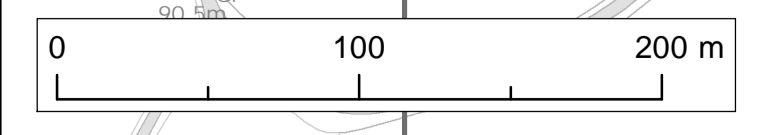
- Legend:**
- Order limits
 - Sheet boundary
 - Important hedgerow
 - Potentially important hedgerow

Project: Norfolk Boreas Offshore Wind Farm	Report: Development Consent Order
--	---

Title:
**2.11 Important hedgerows plan
(sheet 38 of 42)**

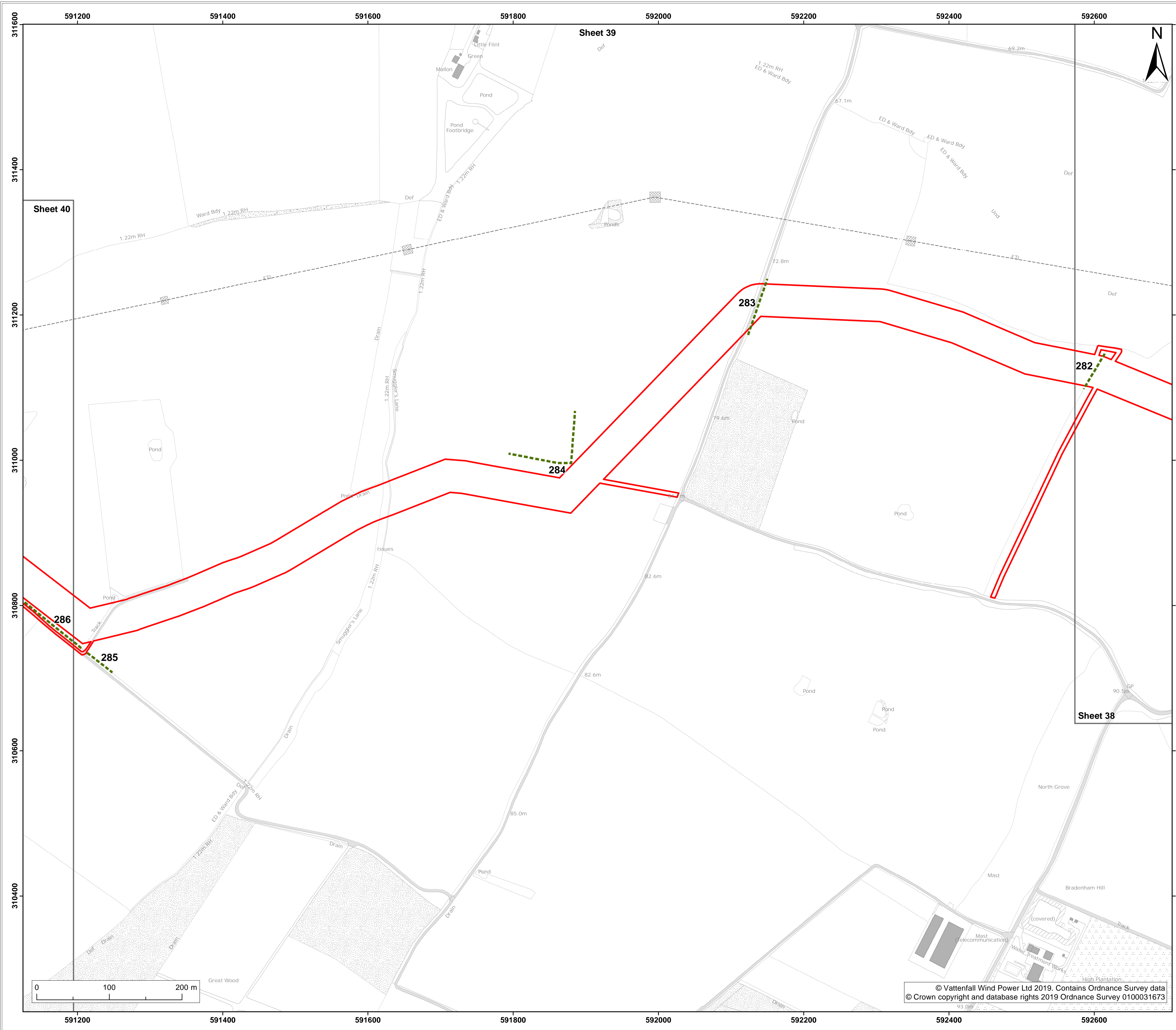
Doc Ref: 2.11	APFP Ref: 5(2)(o)	Drawing No: PB5640-007-000-025			
Revision: 05	Date: 29/04/2019	Drawn: LB	Checked: CD	Size: A1	Scale: 1:2,500
04	04/03/2019	JT	CD	A1	1:2,500

Co-ordinate system: British National Grid EPSG: 27700



© Vattenfall Wind Power Ltd 2019. Contains Ordnance Survey data
© Crown copyright and database rights 2019 Ordnance Survey 0100031673





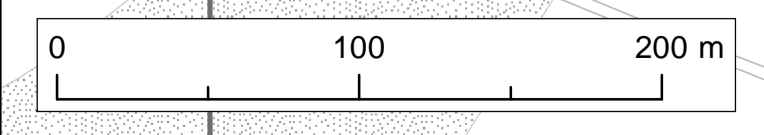
- Legend:**
- Order limits
 - Sheet boundary
 - Potentially important hedgerow

Project: **Norfolk Boreas Offshore Wind Farm** Report: **Development Consent Order**

Title: **2.11 Important hedgerows plan (sheet 39 of 42)**

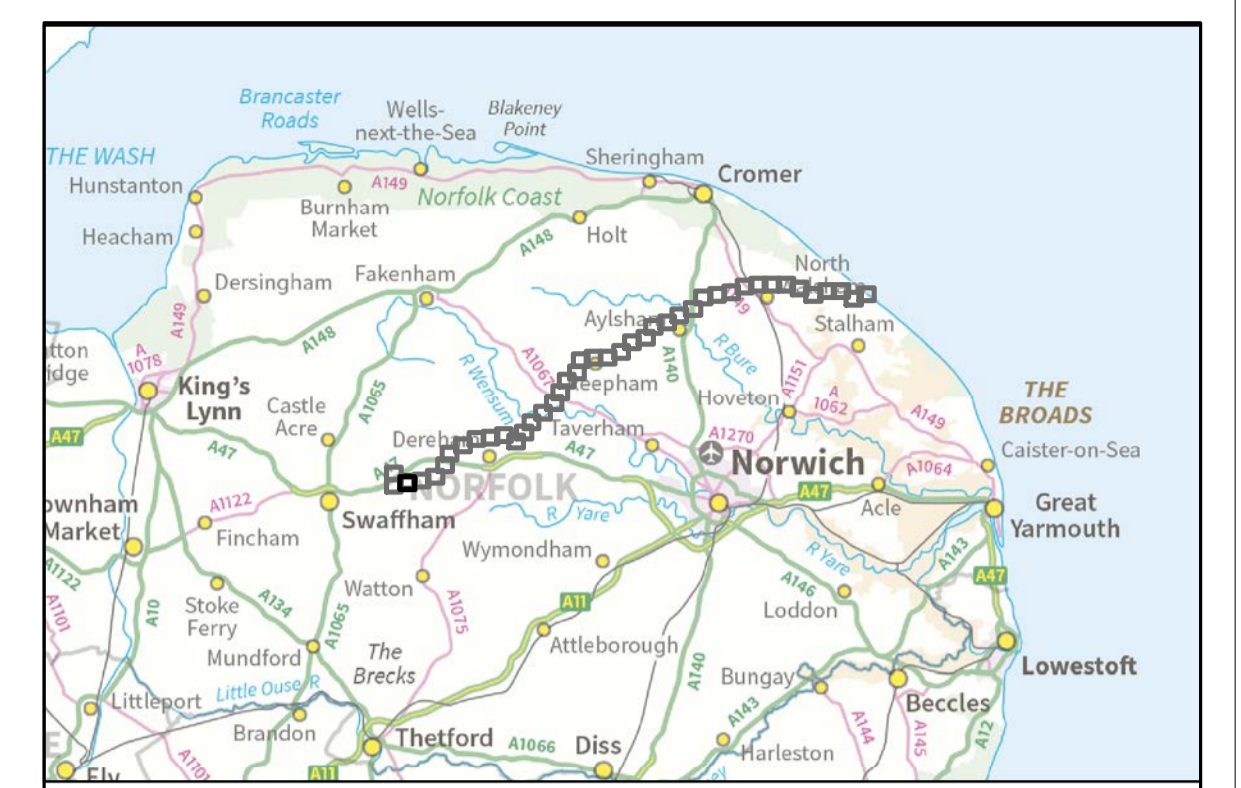
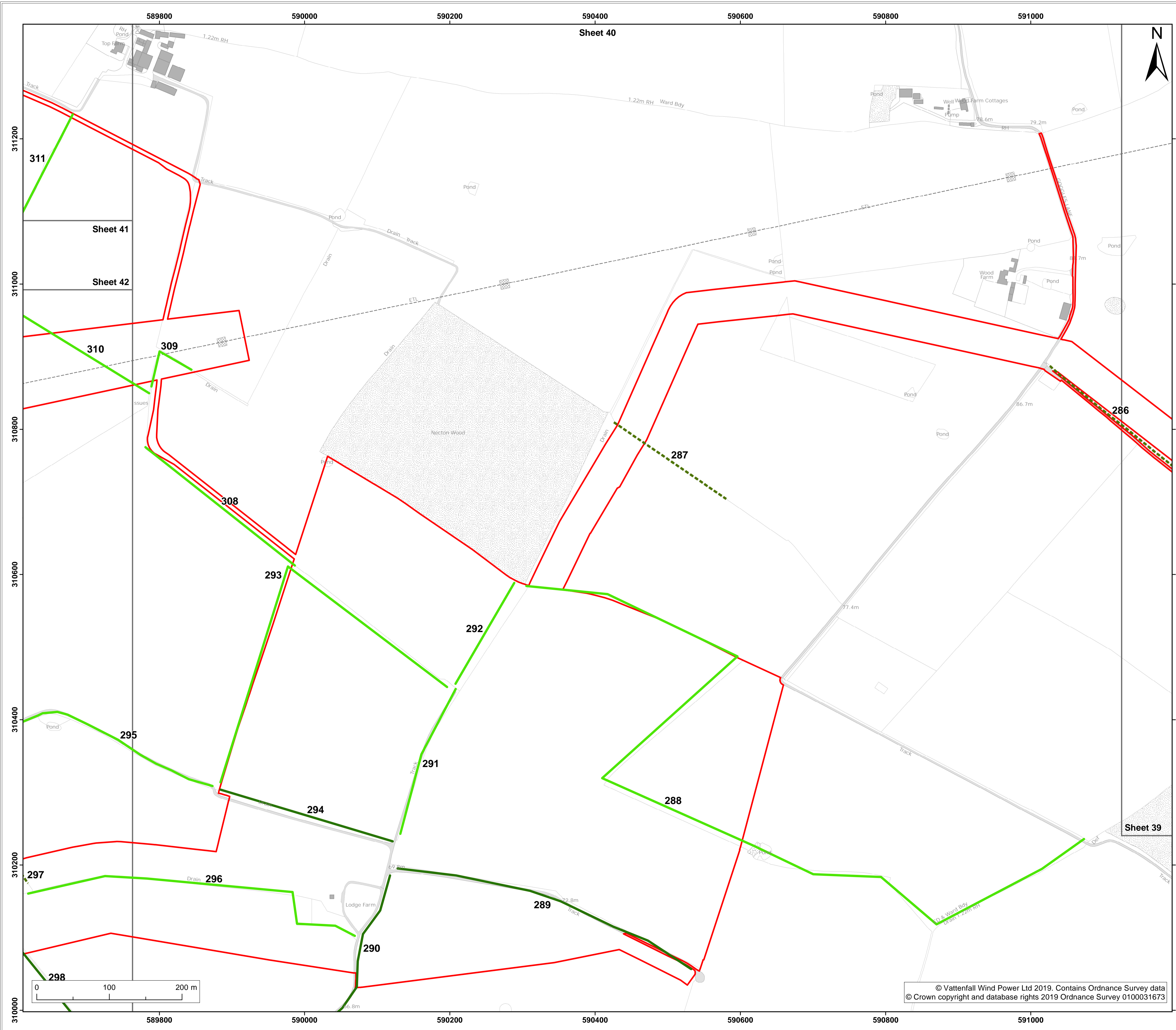
Doc Ref:	APFP Ref:	Drawing No:			
2.11	5(2)(o)	PB5640-007-000-025			
Revision:	Date:	Drawn:	Checked:	Size:	Scale:
05	29/04/2019	LB	CD	A1	1:2,500
04	04/03/2019	JT	CD	A1	1:2,500

Co-ordinate system: **British National Grid** EPSG: **27700**



© Vattenfall Wind Power Ltd 2019. Contains Ordnance Survey data
 © Crown copyright and database rights 2019 Ordnance Survey 0100031673





- Legend:**
- Order limits
 - Sheet boundary
 - Important hedgerow
 - Potentially important hedgerow
 - Hedgerow

Project: **Norfolk Boreas Offshore Wind Farm** Report: **Development Consent Order**

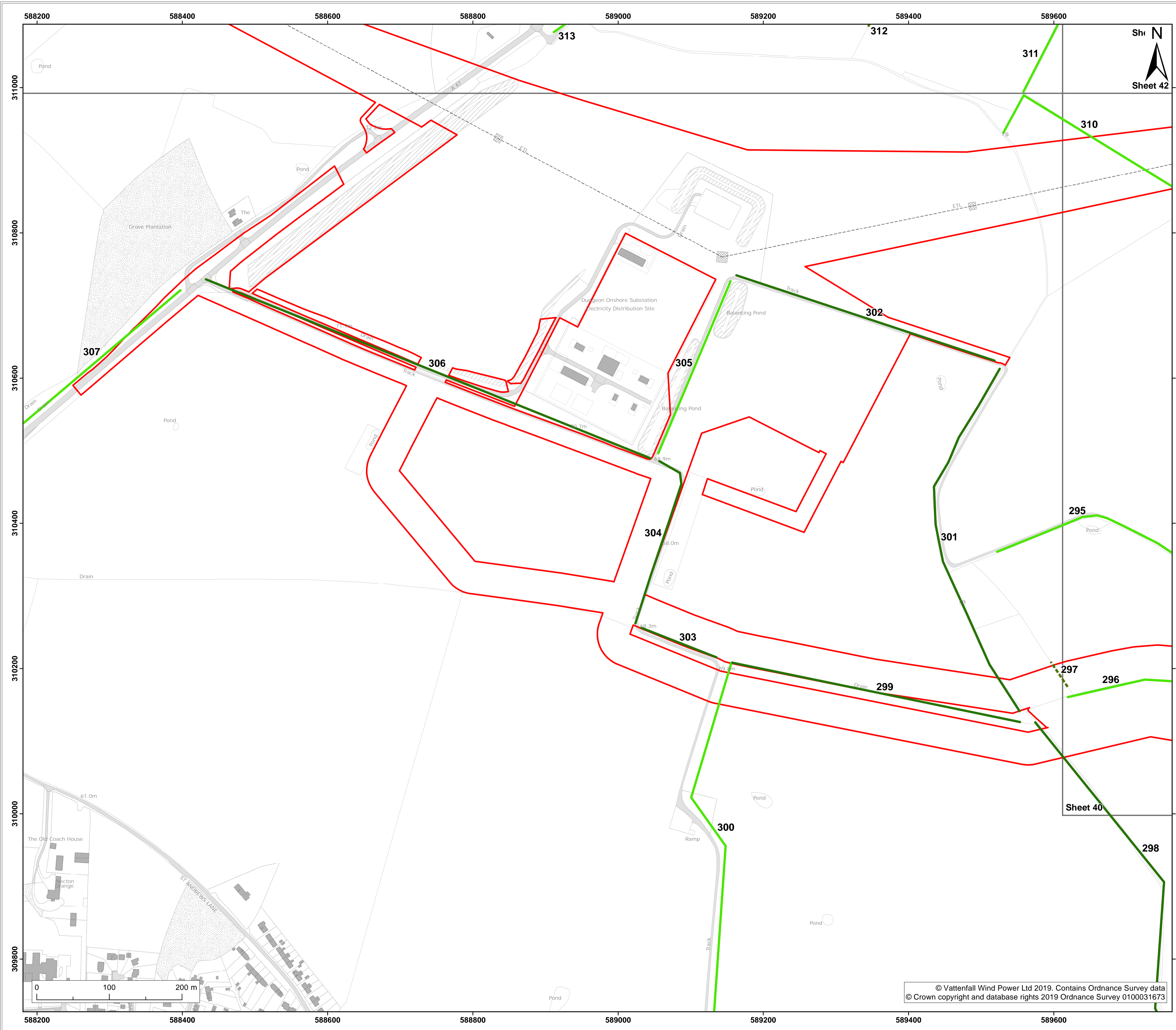
Title: **2.11 Important hedgerows plan (sheet 40 of 42)**

Doc Ref: 2.11	APFP Ref: 5(2)(o)	Drawing No: PB5640-007-000-025			
Revision: 05	Date: 29/04/2019	Drawn: LB	Checked: CD	Size: A1	Scale: 1:2,500
04	04/03/2019	JT	CD	A1	1:2,500

Co-ordinate system: British National Grid EPSG: 27700

© Vattenfall Wind Power Ltd 2019. Contains Ordnance Survey data
© Crown copyright and database rights 2019 Ordnance Survey 0100031673





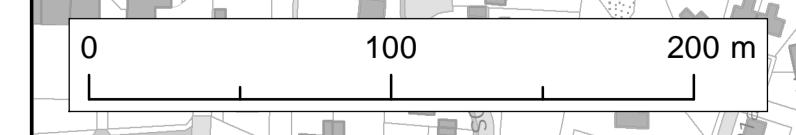
- Legend:**
- Order limits
 - Sheet boundary
 - Important hedgerow
 - Potentially important hedgerow
 - Hedgerow

Project: **Norfolk Boreas Offshore Wind Farm** Report: **Development Consent Order**

Title: **2.11 Important hedgerows plan (sheet 41 of 42)**

Doc Ref: 2.11	APFP Ref: 5(2)(o)	Drawing No: PB5640-007-000-025			
Revision: 05	Date: 29/04/2019	Drawn: LB	Checked: CD	Size: A1	Scale: 1:2,500
Revision: 04	Date: 04/03/2019	Drawn: JT	Checked: CD	Size: A1	Scale: 1:2,500

Co-ordinate system: British National Grid EPSG: 27700



© Vattenfall Wind Power Ltd 2019. Contains Ordnance Survey data
 © Crown copyright and database rights 2019 Ordnance Survey 0100031673



