

# Norfolk Boreas Offshore Wind Farm Statutory or non- statutory sites or features of nature conservation plan

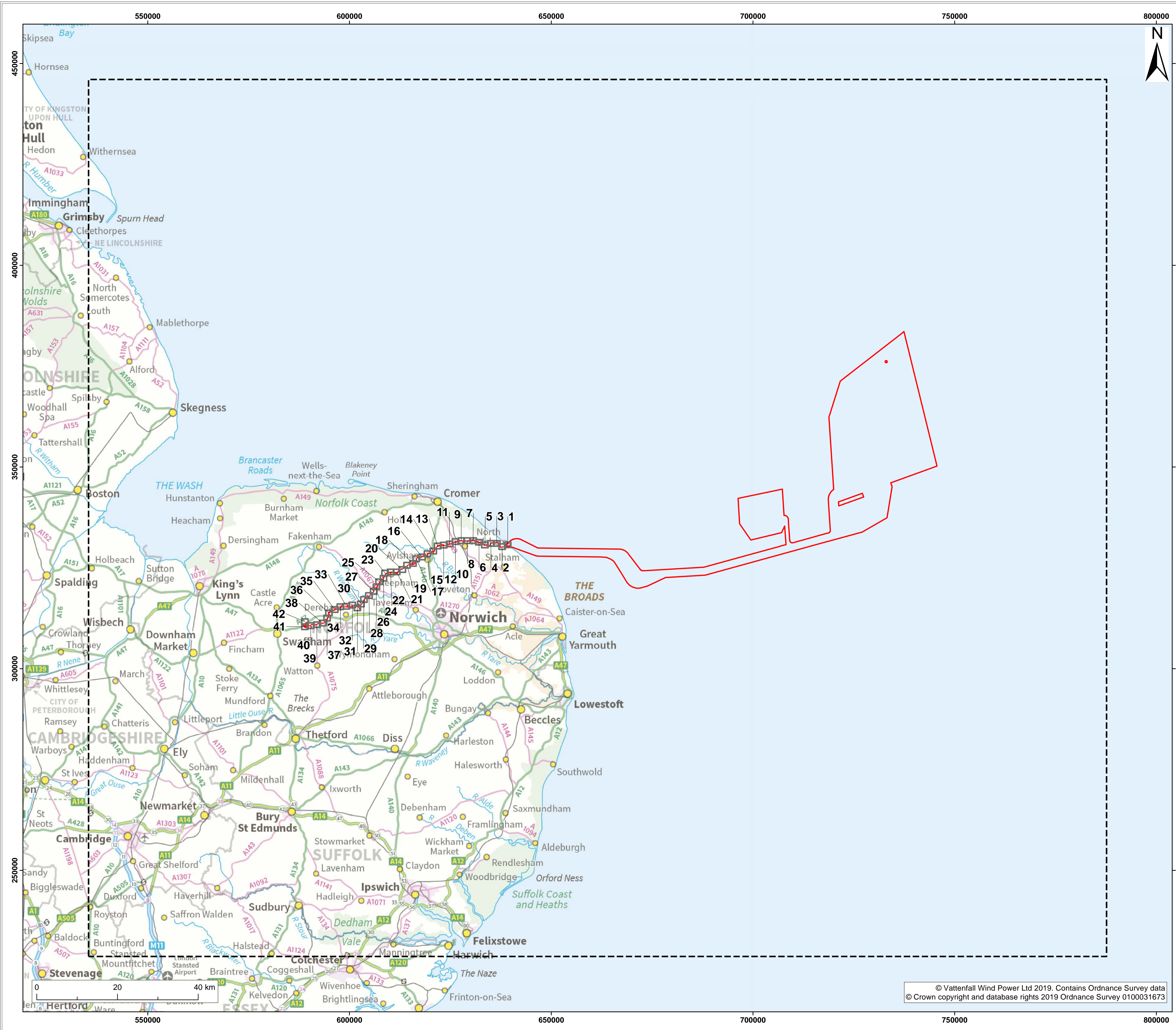
## DCO Document 2.8

Applicant: Norfolk Boreas Limited  
Document Reference: 2.8  
Pursuant to APFP Regulation: 5(2)(I)

Date: June 2019  
Revision: Version 1  
Author: Royal HaskoningDHV

*Photo: Ormonde Offshore Wind Farm*





- Legend:
- Order limits
  - Sheet boundary (offshore)
  - Sheet boundary (onshore)

Project: **Norfolk Boreas Offshore Wind Farm**      Report: **Development Consent Order**

Title: **2.8 Plan of statutory/non-statutory sites or features of nature conservation (key plan)**

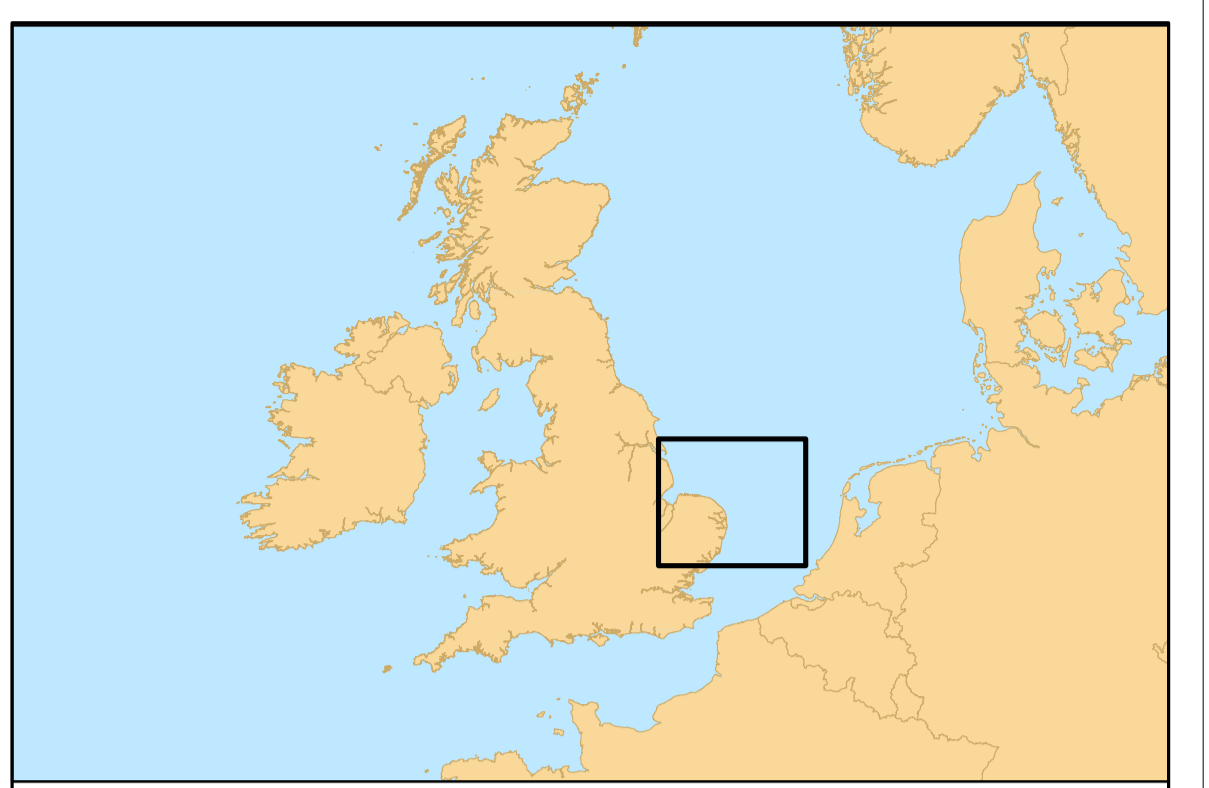
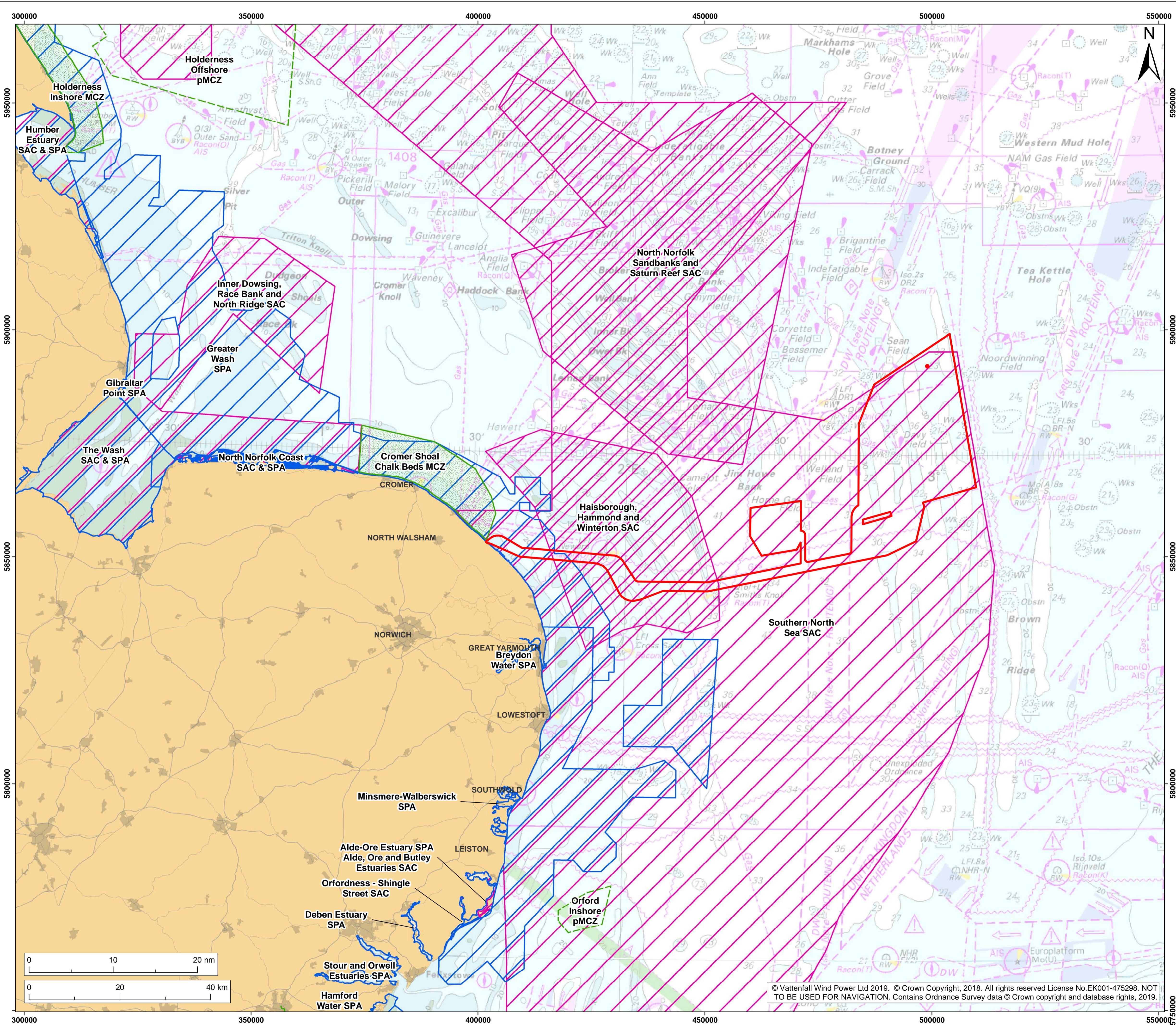
Doc Ref: 2.8	APFP Ref: 5(2)(I)	Drawing No: PB5640-007-000-019			
Revision: 03	Date: 16/04/2019	Drawn: LB	Checked: DT	Size: A1	Scale: 1:450,000
02	06/02/2019	LB	DT	A1	1:450,000

Co-ordinate system: British National Grid      EPSG: 27700

© Vattenfall Wind Power Ltd 2019. Contains Ordnance Survey data  
© Crown copyright and database rights 2019 Ordnance Survey 0100031673







- Legend:**
- Order limits
  - Marine Conservation Zone (MCZ)<sup>1</sup>
  - Proposed Marine Conservation Zone (pMCZ)<sup>1</sup>
  - Special Area of Conservation (SAC)<sup>2</sup>
  - Special Protection Area (SPA)<sup>2</sup>

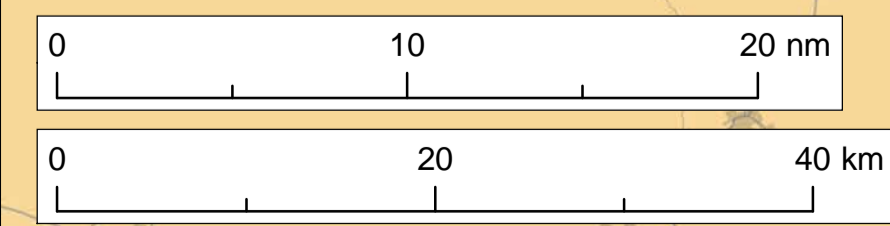
<sup>1</sup> Natural England, 2018.  
<sup>2</sup> JNCC, 2019.

Project: <b>Norfolk Boreas Offshore Wind Farm</b>	Report: <b>Development Consent Order</b>
--	---

Title:  
**2.8 Plan of statutory/non-statutory sites or features of nature conservation (offshore)**

Doc Ref: 2.8	APFP Ref: 5(2)(I)	Drawing No: PB5640-007-000-020			
Revision: 03	Date: 26/03/2019	Drawn: LB	Checked: DT	Size: A1	Scale: 1:400,000
02	01/03/2019	JT	DT	A1	1:400,000

Co-ordinate system: ETRS 1989 UTM Zone 31N EPSG: 25831



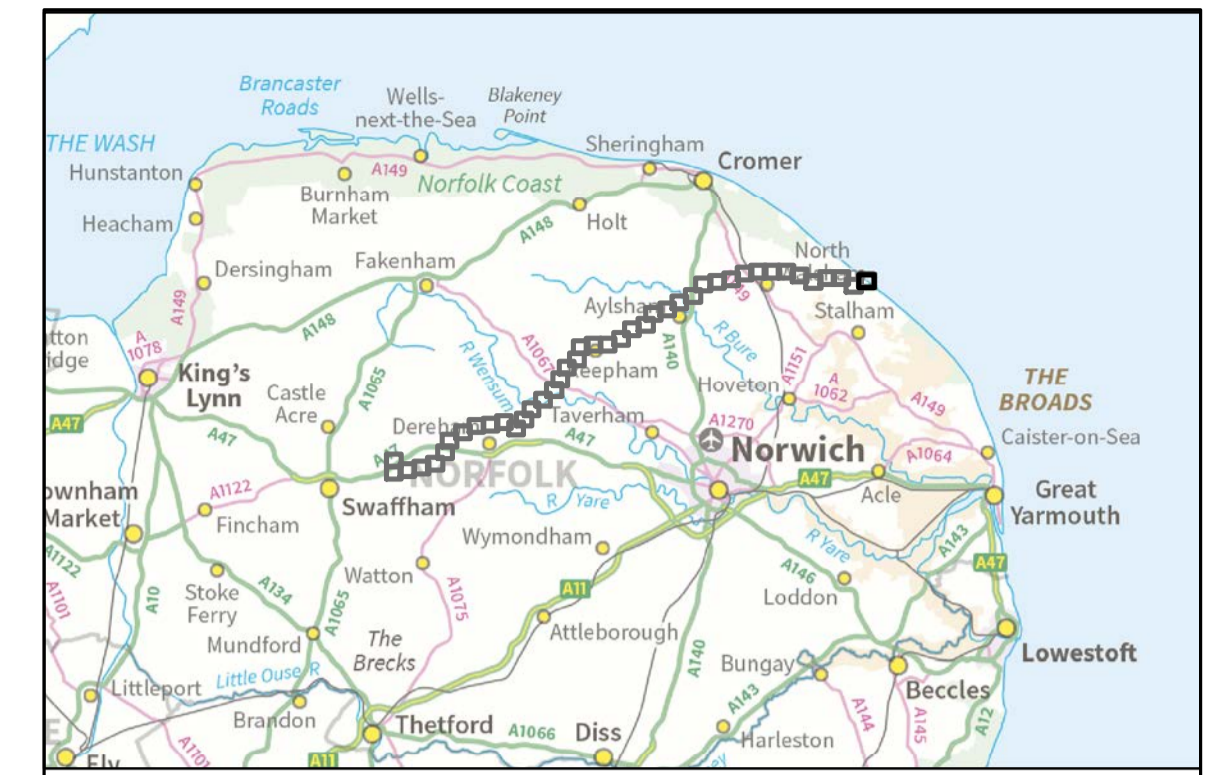
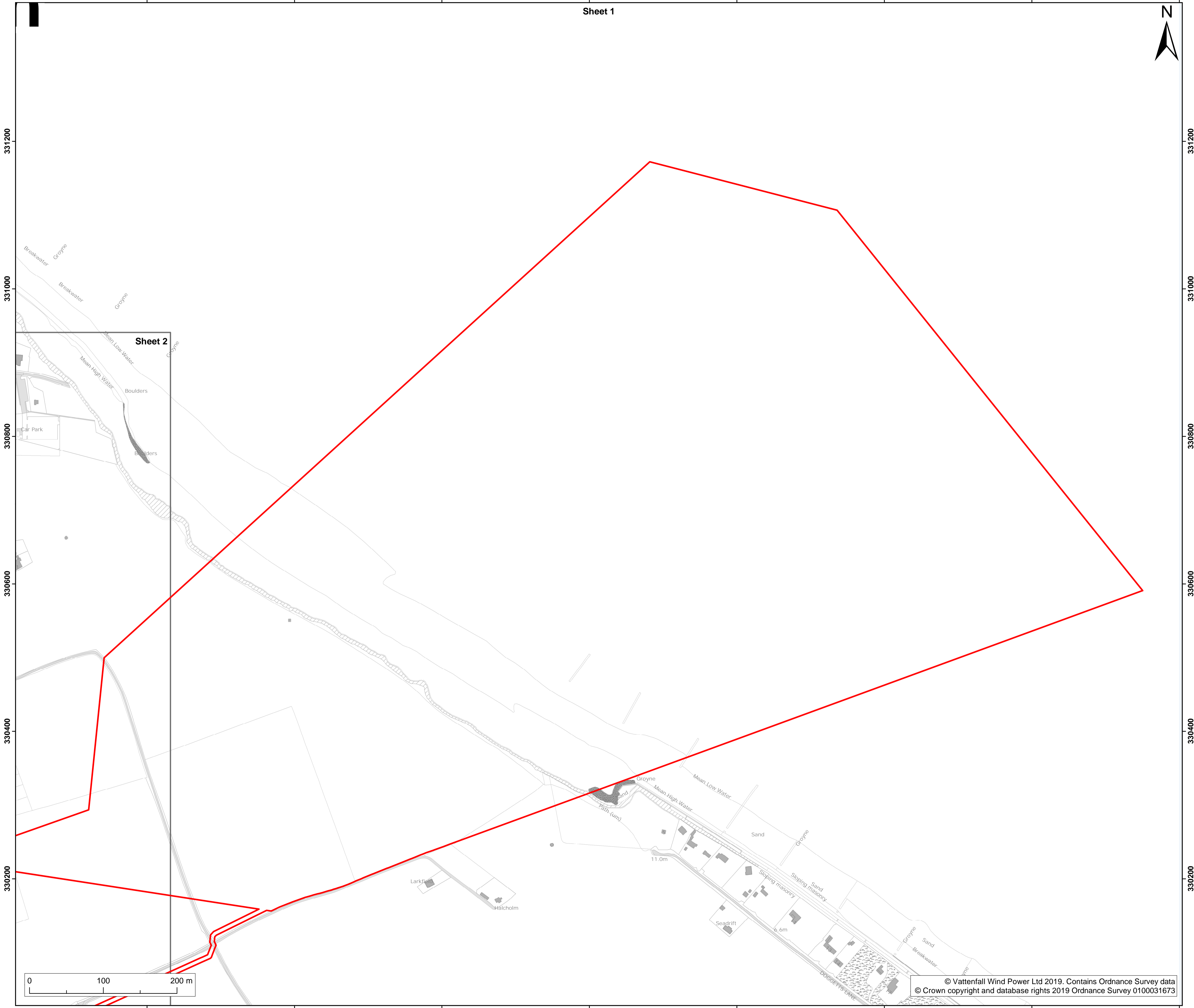
© Vattenfall Wind Power Ltd 2019. © Crown Copyright, 2018. All rights reserved License No.EK001-475298. NOT TO BE USED FOR NAVIGATION. Contains Ordnance Survey data © Crown copyright and database rights, 2019.





638600 638800 639000 639200 639400 639600 639800 640000

Sheet 1



Legend:  
 Order limits  
 Sheet boundary

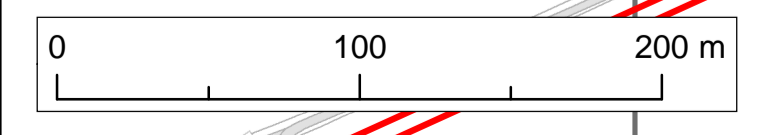
<sup>1</sup> NBIS, 2018.  
<sup>2</sup> Natural England, 2019.

Project: <b>Norfolk Boreas Offshore Wind Farm</b>	Report: <b>Development Consent Order</b>
--	---

Title:  
**2.8 Plan of statutory/non-statutory sites or  
 features of nature conservation (onshore)  
 (sheet 1 of 42)**

Doc Ref: 2.8	APFP Ref: 5(2)(l)	Drawing No: PB5640-007-000-021			
Revision: 03	Date: 01/03/2019	Drawn: LB	Checked: CD	Size: A1	Scale: 1:2,500
02	14/01/2019	LB	CD	A1	1:2,500

Co-ordinate system: British National Grid      EPSG: 27700

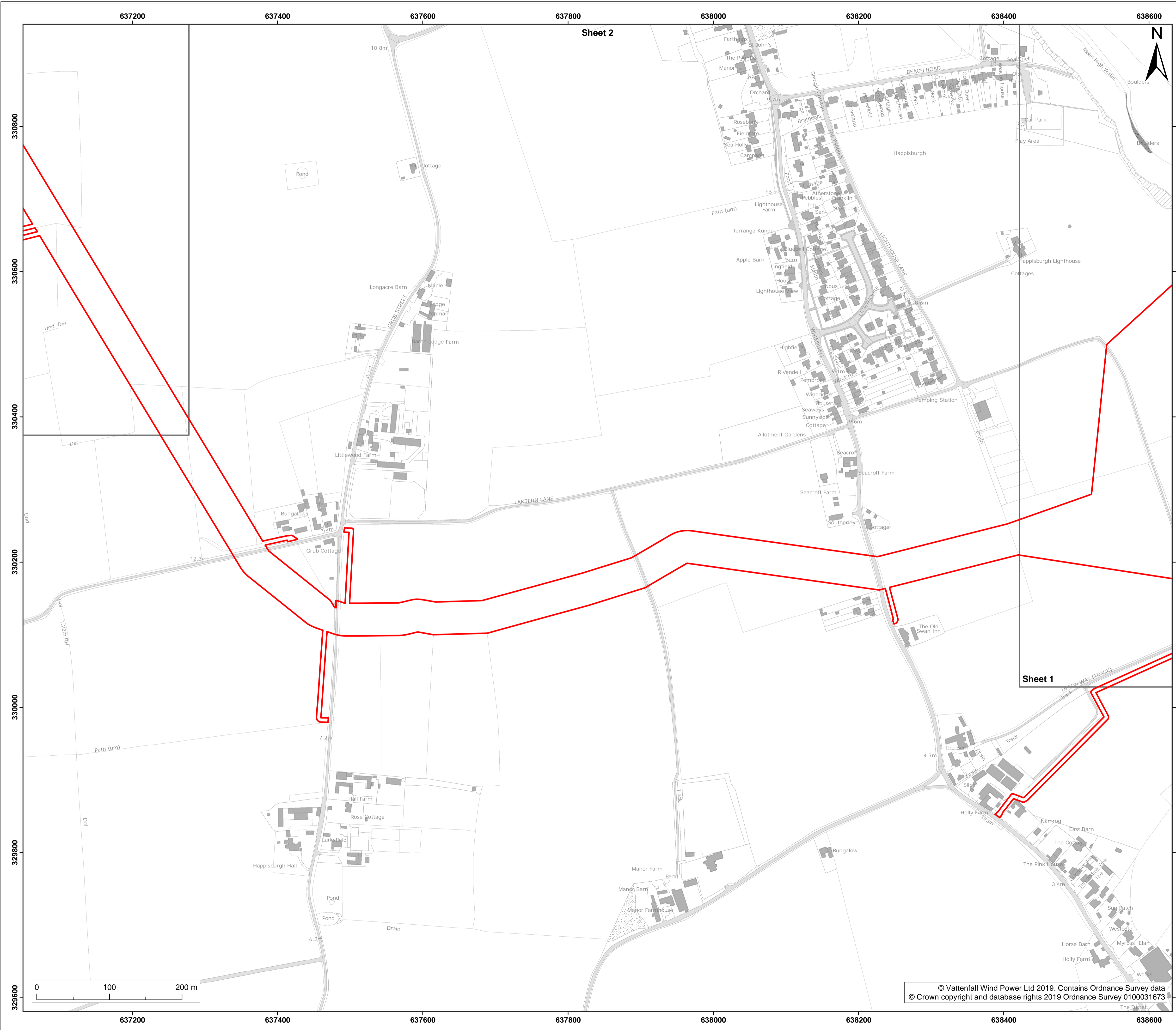


© Vattenfall Wind Power Ltd 2019. Contains Ordnance Survey data  
 © Crown copyright and database rights 2019 Ordnance Survey 0100031673



638600 638800 639000 639200 639400 639600 639800 640000





**Legend:**  
 Order limits  
 Sheet boundary

<sup>1</sup> NBIS, 2018.  
<sup>2</sup> Natural England, 2019.

<b>Project:</b> Norfolk Boreas Offshore Wind Farm	<b>Report:</b> Development Consent Order
--	---

**Title:**  
 2.8 Plan of statutory/non-statutory sites or features of nature conservation (onsshore) (sheet 2 of 42)

Doc Ref: 2.8	APFP Ref: 5(2)(l)	Drawing No: PB5640-007-000-021			
Revision: 03	Date: 01/03/2019	Drawn: LB	Checked: CD	Size: A1	Scale: 1:2,500
02	14/01/2019	LB	CD	A1	1:2,500

**Co-ordinate system:** British National Grid **EPSG:** 27700

© Vattenfall Wind Power Ltd 2019. Contains Ordnance Survey data  
 © Crown copyright and database rights 2019 Ordnance Survey 0100031673











**Legend:**  
 Order limits  
 Sheet boundary

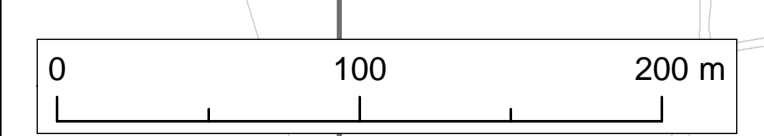
<sup>1</sup> NBIS, 2018.  
<sup>2</sup> Natural England, 2019.

**Project:** Norfolk Boreas Offshore Wind Farm  
**Report:** Development Consent Order

**Title:**  
 2.8 Plan of statutory/non-statutory sites or features of nature conservation (onshore) (sheet 4 of 42)

Doc Ref: 2.8	APFP Ref: 5(2)(l)	Drawing No: PB5640-007-000-021			
Revision: 03	Date: 01/03/2019	Drawn: LB	Checked: CD	Size: A1	Scale: 1:2,500
02	14/01/2019	LB	CD	A1	1:2,500

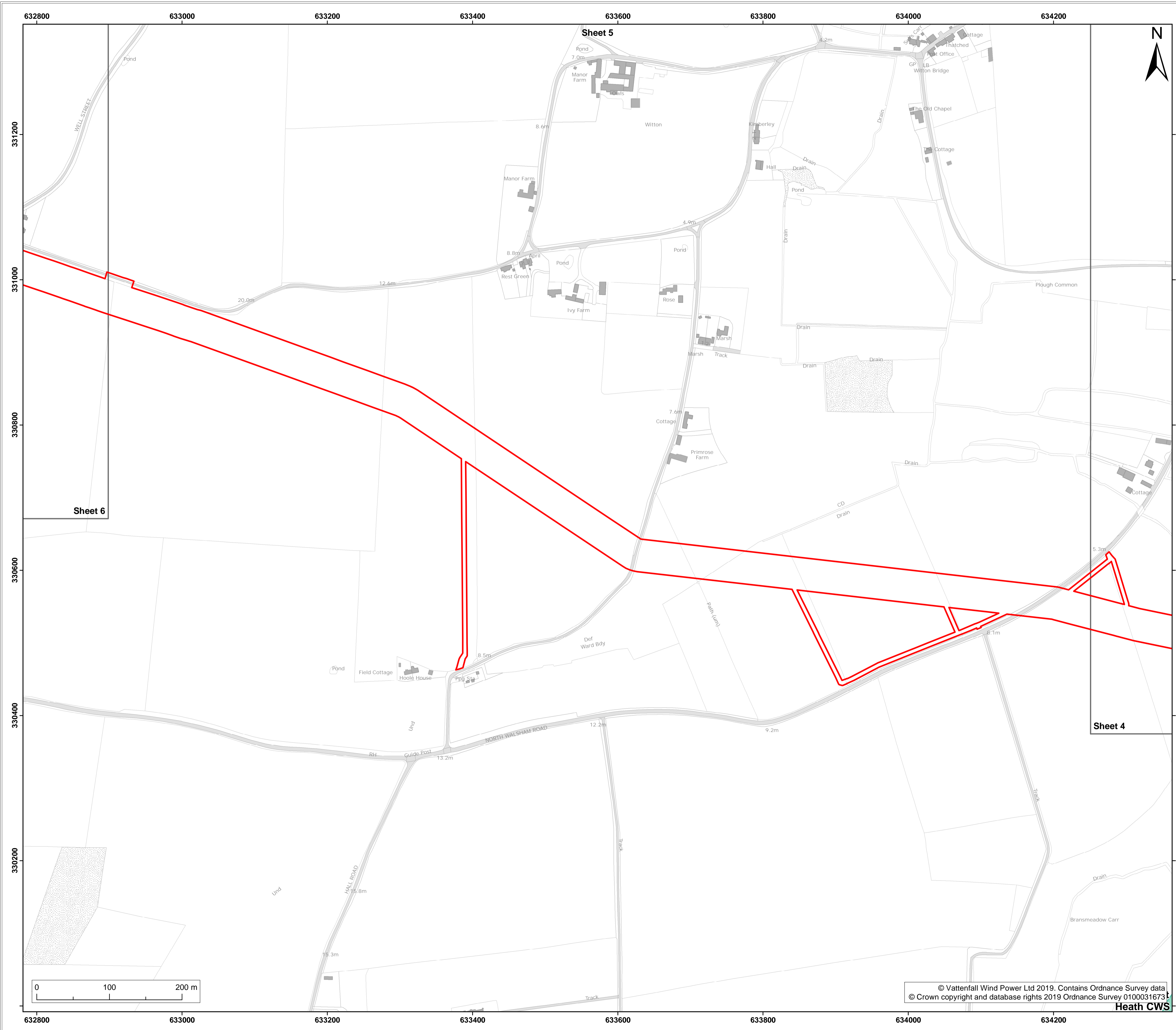
**Co-ordinate system:** British National Grid **EPSG:** 27700



© Vattenfall Wind Power Ltd 2019. Contains Ordnance Survey data © Crown copyright and database rights 2019 Ordnance Survey 0100031673







- Legend:**
- Order limits
  - Sheet boundary
  - County Wildlife Site (CWS)<sup>1</sup>

<sup>1</sup> NBIS, 2018.  
<sup>2</sup> Natural England, 2019.

Project: <b>Norfolk Boreas Offshore Wind Farm</b>	Report: <b>Development Consent Order</b>
--	---

Title:  
**2.8 Plan of statutory/non-statutory sites or  
 features of nature conservation (onshore)  
 (sheet 5 of 42)**

Doc Ref: 2.8	APFP Ref: 5(2)(l)	Drawing No: PB5640-007-000-021			
Revision: 03	Date: 01/03/2019	Drawn: LB	Checked: CD	Size: A1	Scale: 1:2,500
02	14/01/2019	LB	CD	A1	1:2,500

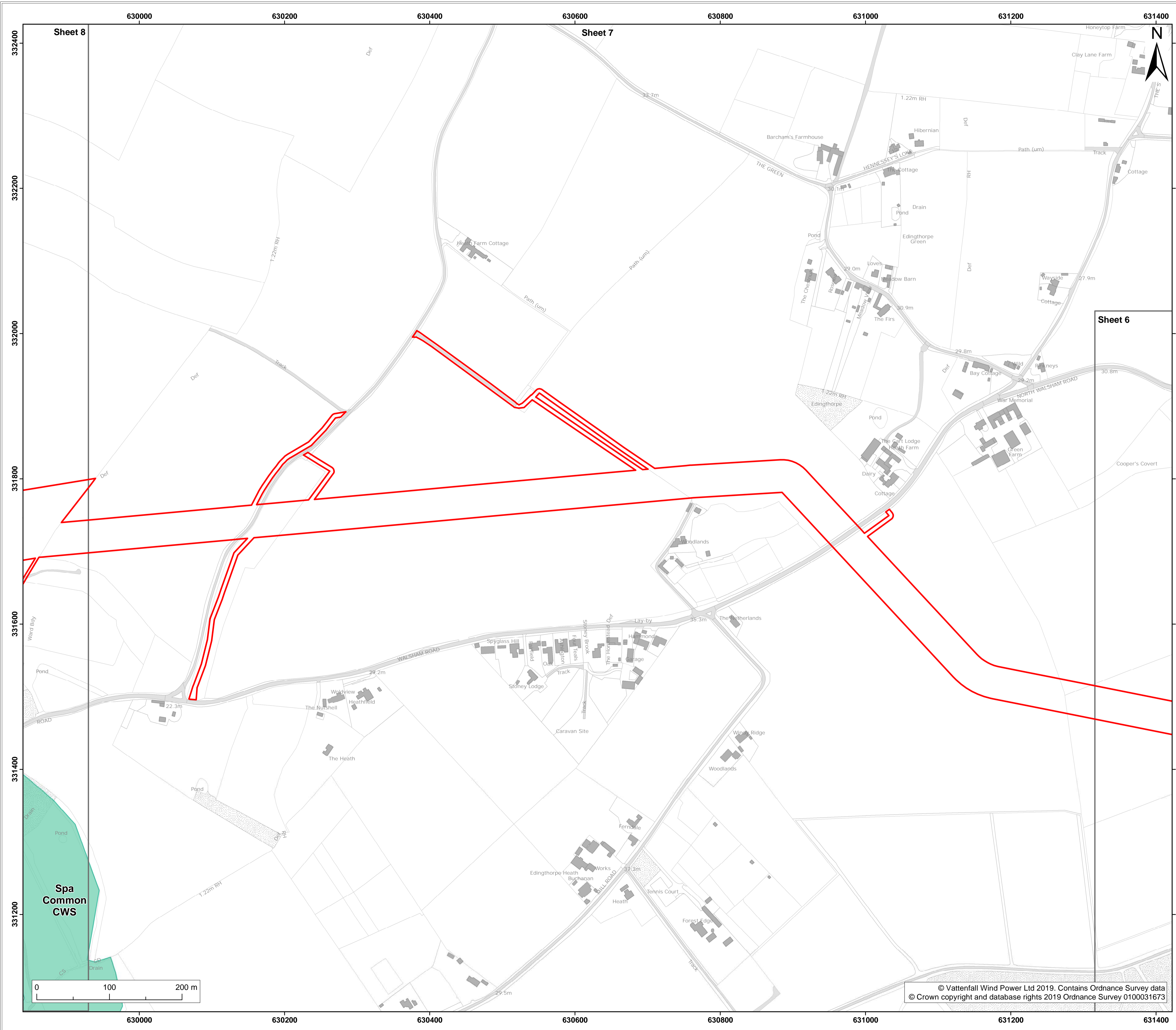
Co-ordinate system: British National Grid      EPSG: 27700











- Legend:**
- Order limits
  - Sheet boundary
  - County Wildlife Site (CWS)<sup>1</sup>

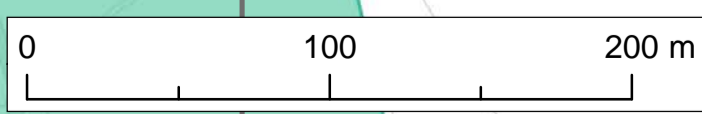
<sup>1</sup> NBIS, 2018.  
<sup>2</sup> Natural England, 2019.

<b>Project:</b> Norfolk Boreas Offshore Wind Farm	<b>Report:</b> Development Consent Order
---	--

**Title:**  
 2.8 Plan of statutory/non-statutory sites or  
 features of nature conservation (onshore)  
 (sheet 7 of 42)

Doc Ref: 2.8	APFP Ref: 5(2)(l)	Drawing No: PB5640-007-000-021			
Revision: 03	Date: 01/03/2019	Drawn: LB	Checked: CD	Size: A1	Scale: 1:2,500
02	14/01/2019	LB	CD	A1	1:2,500

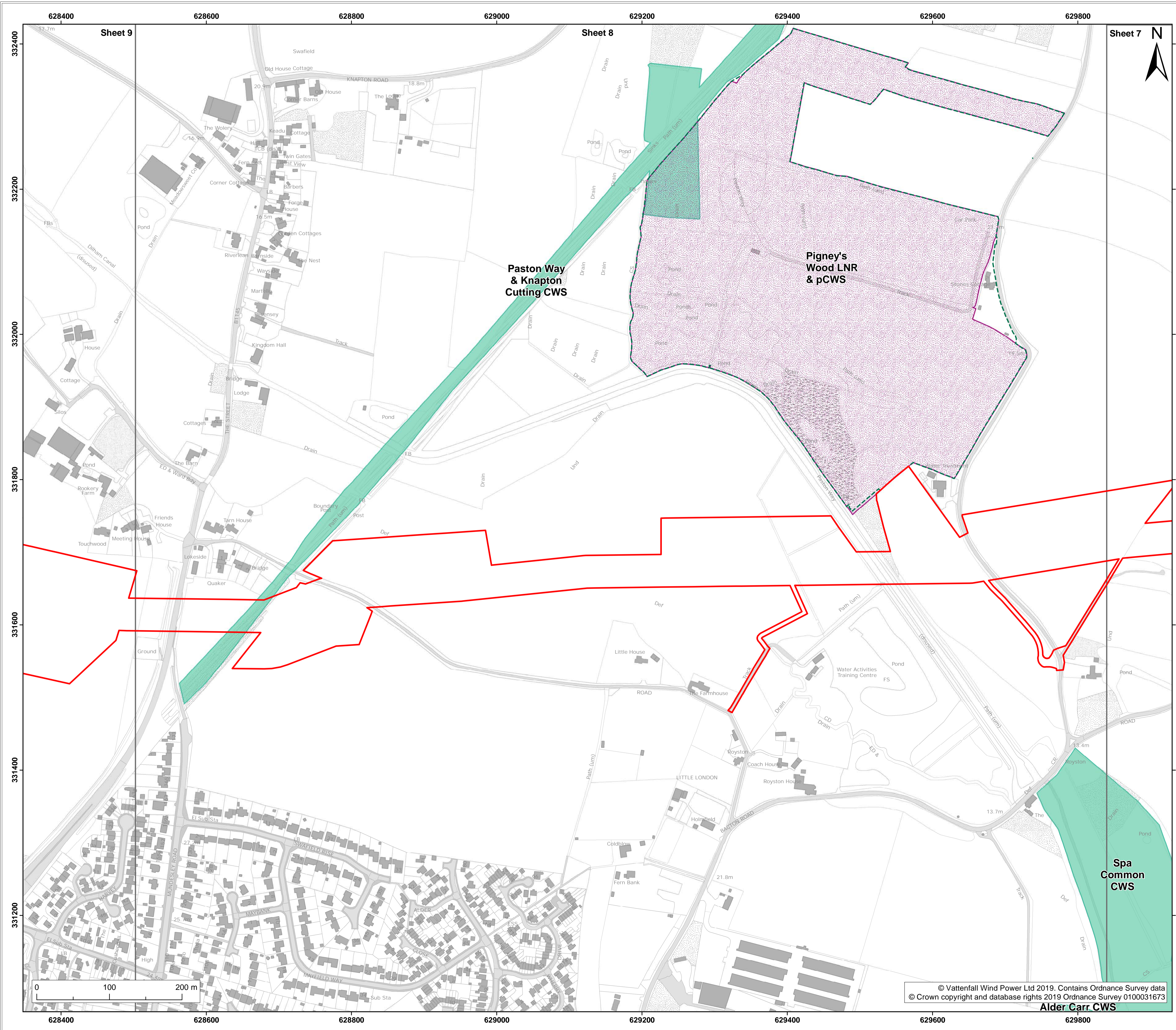
**Co-ordinate system:** British National Grid      **EPSG:** 27700



© Vattenfall Wind Power Ltd 2019. Contains Ordnance Survey data  
 © Crown copyright and database rights 2019 Ordnance Survey 0100031673







- Legend:**
- Order limits
  - Sheet boundary
  - County Wildlife Site (CWS)<sup>1</sup>
  - Proposed County Wildlife Site (pCWS)
  - Local Nature Reserve (LNR)<sup>2</sup>

<sup>1</sup> NBIS, 2018.  
<sup>2</sup> Natural England, 2019.

<b>Project:</b> Norfolk Boreas Offshore Wind Farm	<b>Report:</b> Development Consent Order
--	---

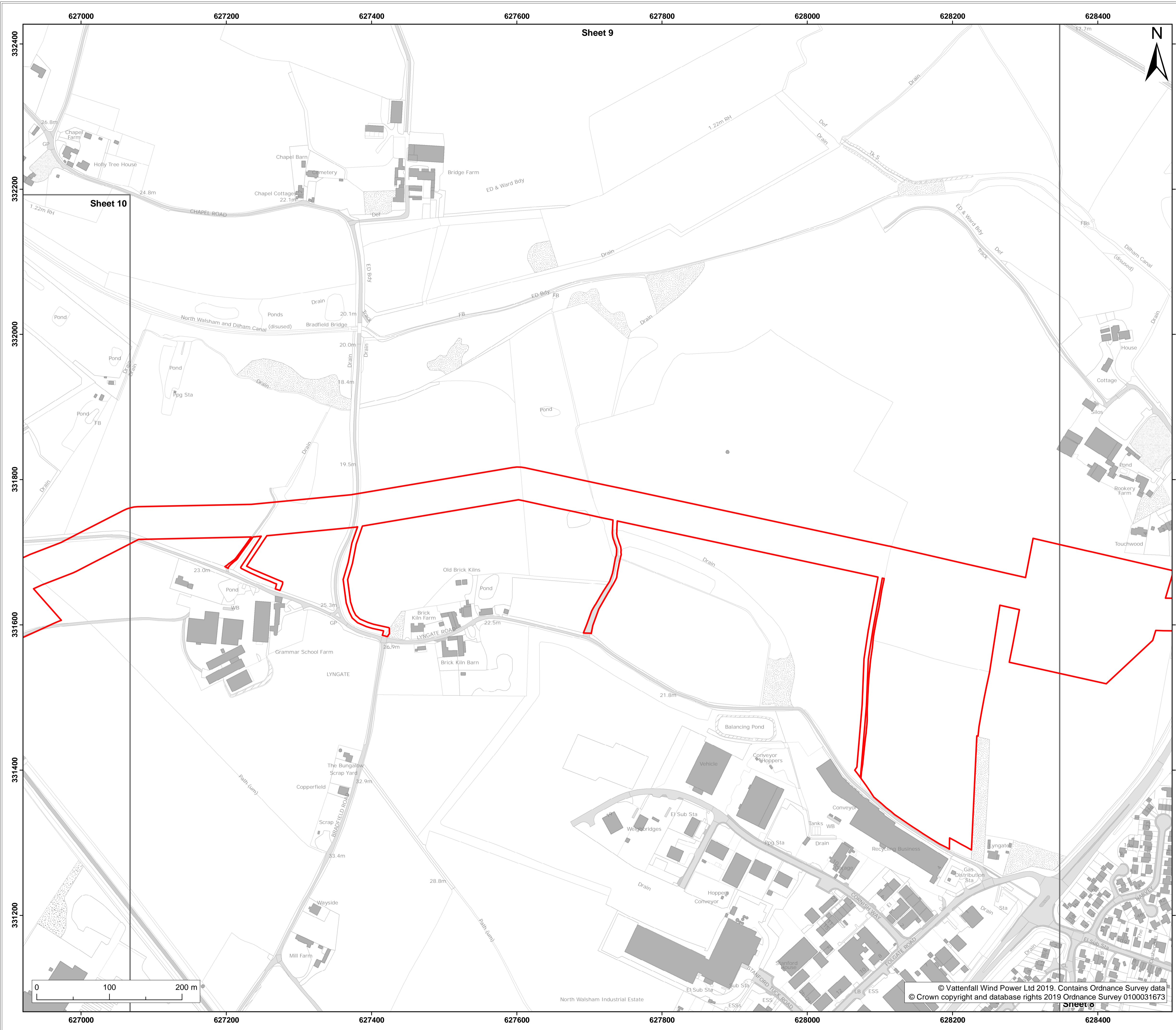
**Title:**  
 2.8 Plan of statutory/non-statutory sites or features of nature conservation (onshore) (sheet 8 of 42)

Doc Ref: 2.8	APFP Ref: 5(2)(l)	Drawing No: PB5640-007-000-021			
Revision: 03	Date: 01/03/2019	Drawn: LB	Checked: CD	Size: A1	Scale: 1:2,500
02	14/01/2019	LB	CD	A1	1:2,500

**Co-ordinate system:** British National Grid **EPSG:** 27700







Legend:  
 Order limits  
 Sheet boundary

<sup>1</sup> NBIS, 2018.  
<sup>2</sup> Natural England, 2019.

Project: <b>Norfolk Boreas Offshore Wind Farm</b>	Report: <b>Development Consent Order</b>
--	---

Title:  
**2.8 Plan of statutory/non-statutory sites or features of nature conservation (onsshore) (sheet 9 of 42)**

Doc Ref: 2.8	APFP Ref: 5(2)(l)	Drawing No: PB5640-007-000-021			
Revision: 03	Date: 01/03/2019	Drawn: LB	Checked: CD	Size: A1	Scale: 1:2,500
02	14/01/2019	LB	CD	A1	1:2,500

Co-ordinate system: British National Grid      EPSG: 27700



© Vattenfall Wind Power Ltd 2019. Contains Ordnance Survey data  
 © Crown copyright and database rights 2019 Ordnance Survey 0100031673





**Legend:**  
 Order limits  
 Sheet boundary

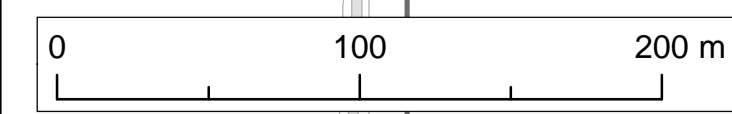
<sup>1</sup> NBIS, 2018.  
<sup>2</sup> Natural England, 2019.

<b>Project:</b> Norfolk Boreas Offshore Wind Farm	<b>Report:</b> Development Consent Order
--	---

**Title:**  
 2.8 Plan of statutory/non-statutory sites or features of nature conservation (onsshore) (sheet 10 of 42)

Doc Ref: 2.8	APFP Ref: 5(2)(l)	Drawing No: PB5640-007-000-021			
Revision: 03	Date: 01/03/2019	Drawn: LB	Checked: CD	Size: A1	Scale: 1:2,500
02	14/01/2019	LB	CD	A1	1:2,500

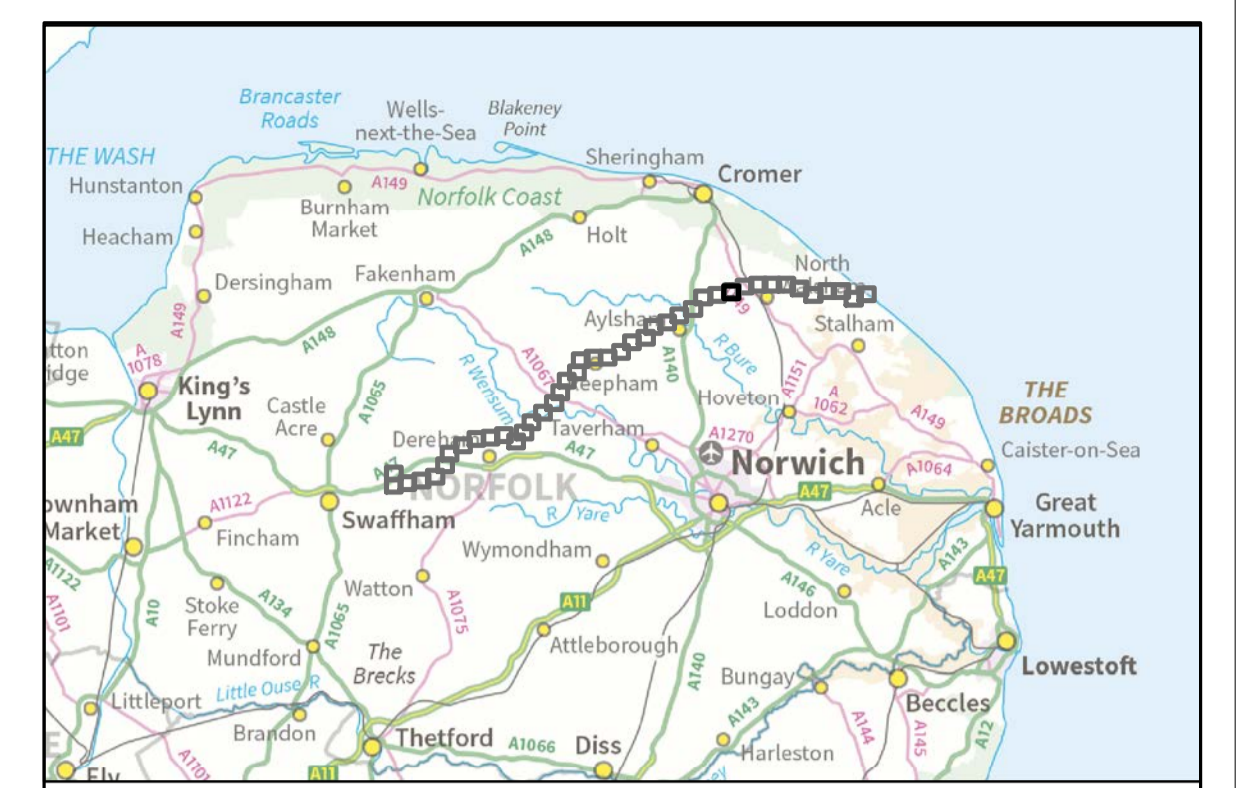
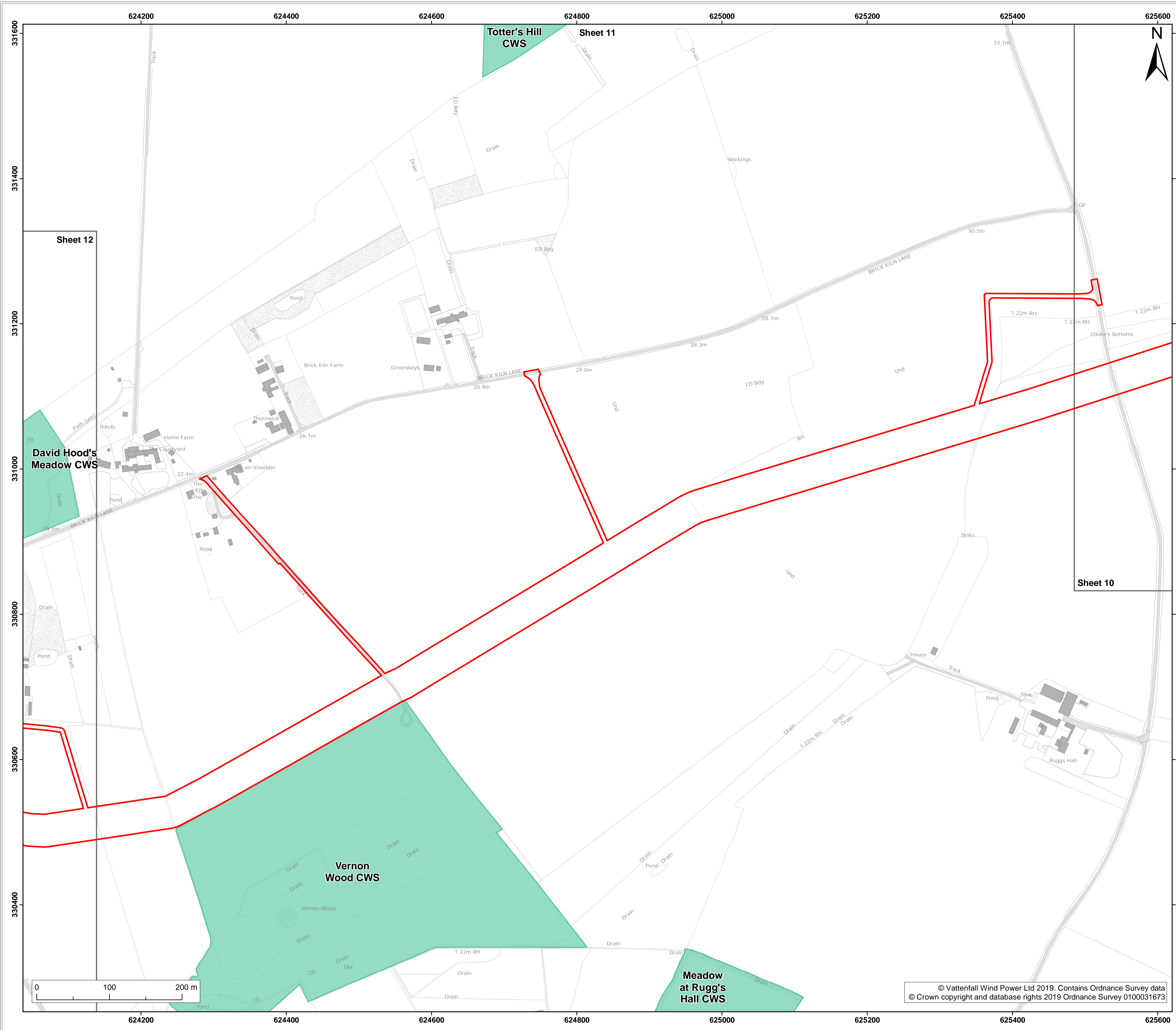
**Co-ordinate system:** British National Grid **EPSG:** 27700



© Vattenfall Wind Power Ltd 2019. Contains Ordnance Survey data  
 © Crown copyright and database rights 2019 Ordnance Survey 0100031673







**Legend:**

- Order limits
- Sheet boundary
- County Wildlife Site (CWS)<sup>1</sup>

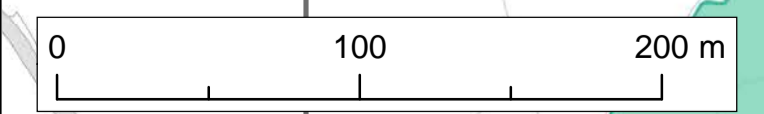
<sup>1</sup> NBIS, 2018.  
<sup>2</sup> Natural England, 2019.

<b>Project:</b> Norfolk Boreas Offshore Wind Farm	<b>Report:</b> Development Consent Order
--	---

**Title:**  
 2.8 Plan of statutory/non-statutory sites or features of nature conservation (onshore) (sheet 11 of 42)

Doc Ref: 2.8	APFP Ref: 5(2)(l)	Drawing No: PB5640-007-000-021			
Revision: 03	Date: 01/03/2019	Drawn: LB	Checked: CD	Size: A1	Scale: 1:2,500
02	14/01/2019	LB	CD	A1	1:2,500

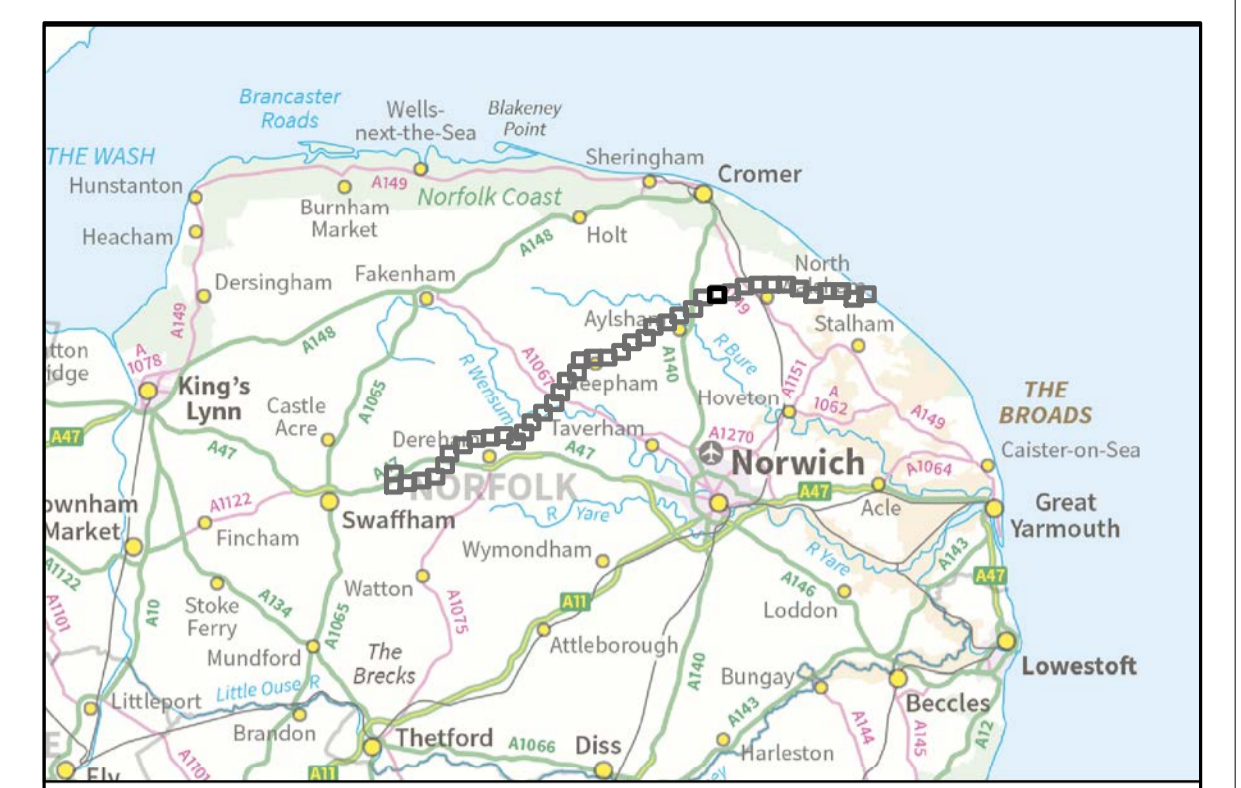
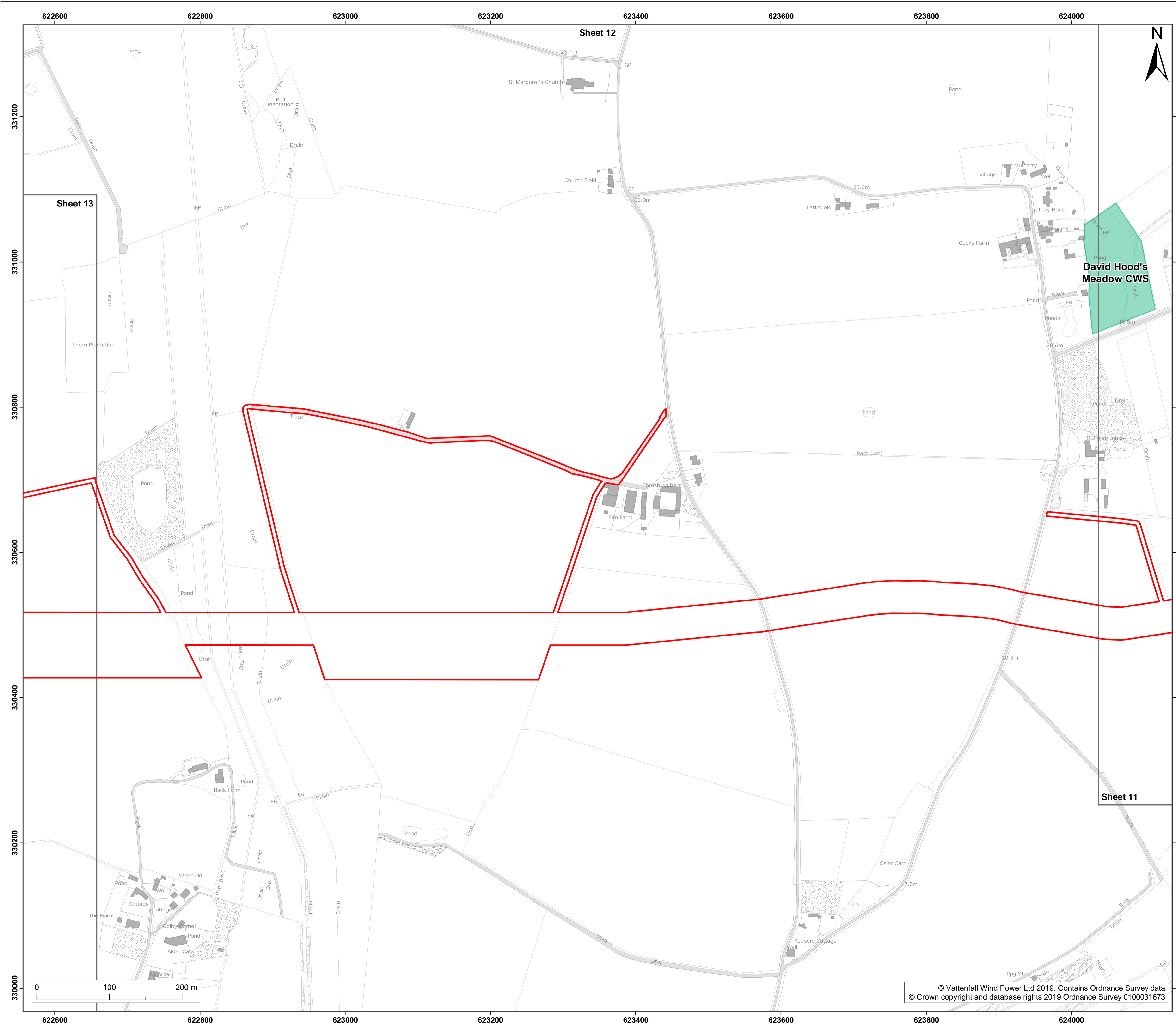
**Co-ordinate system:** British National Grid **EPSG:** 27700



© Vattenfall Wind Power Ltd 2019. Contains Ordnance Survey data  
 © Crown copyright and database rights 2019 Ordnance Survey 0100031673







- Legend:**
- Order limits
  - Sheet boundary
  - County Wildlife Site (CWS)<sup>1</sup>

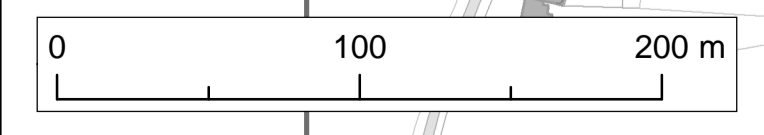
<sup>1</sup> NBIS, 2018.  
<sup>2</sup> Natural England, 2019.

Project: <b>Norfolk Boreas Offshore Wind Farm</b>	Report: <b>Development Consent Order</b>
--	---

Title:  
**2.8 Plan of statutory/non-statutory sites or  
 features of nature conservation (onshore)  
 (sheet 12 of 42)**

Doc Ref: 2.8	APFP Ref: 5(2)(l)	Drawing No: PB5640-007-000-021			
Revision: 03	Date: 01/03/2019	Drawn: LB	Checked: CD	Size: A1	Scale: 1:2,500
02	14/01/2019	LB	CD	A1	1:2,500

Co-ordinate system: British National Grid      EPSG: 27700



© Vattenfall Wind Power Ltd 2019. Contains Ordnance Survey data  
 © Crown copyright and database rights 2019 Ordnance Survey 0100031673







Legend:  
 Order limits  
 Sheet boundary

<sup>1</sup> NBIS, 2018.  
<sup>2</sup> Natural England, 2019.

Project: <b>Norfolk Boreas Offshore Wind Farm</b>	Report: <b>Development Consent Order</b>
--	---

Title:  
**2.8 Plan of statutory/non-statutory sites or features of nature conservation (onshore) (sheet 13 of 42)**

Doc Ref: 2.8	APFP Ref: 5(2)(l)	Drawing No: PB5640-007-000-021			
Revision: 03	Date: 01/03/2019	Drawn: LB	Checked: CD	Size: A1	Scale: 1:2,500
02	14/01/2019	LB	CD	A1	1:2,500

Co-ordinate system: British National Grid      EPSG: 27700



© Vattenfall Wind Power Ltd 2019. Contains Ordnance Survey data  
 © Crown copyright and database rights 2019 Ordnance Survey 0100031673

621200      621400      621600      621800      622000      622200      622400      622600

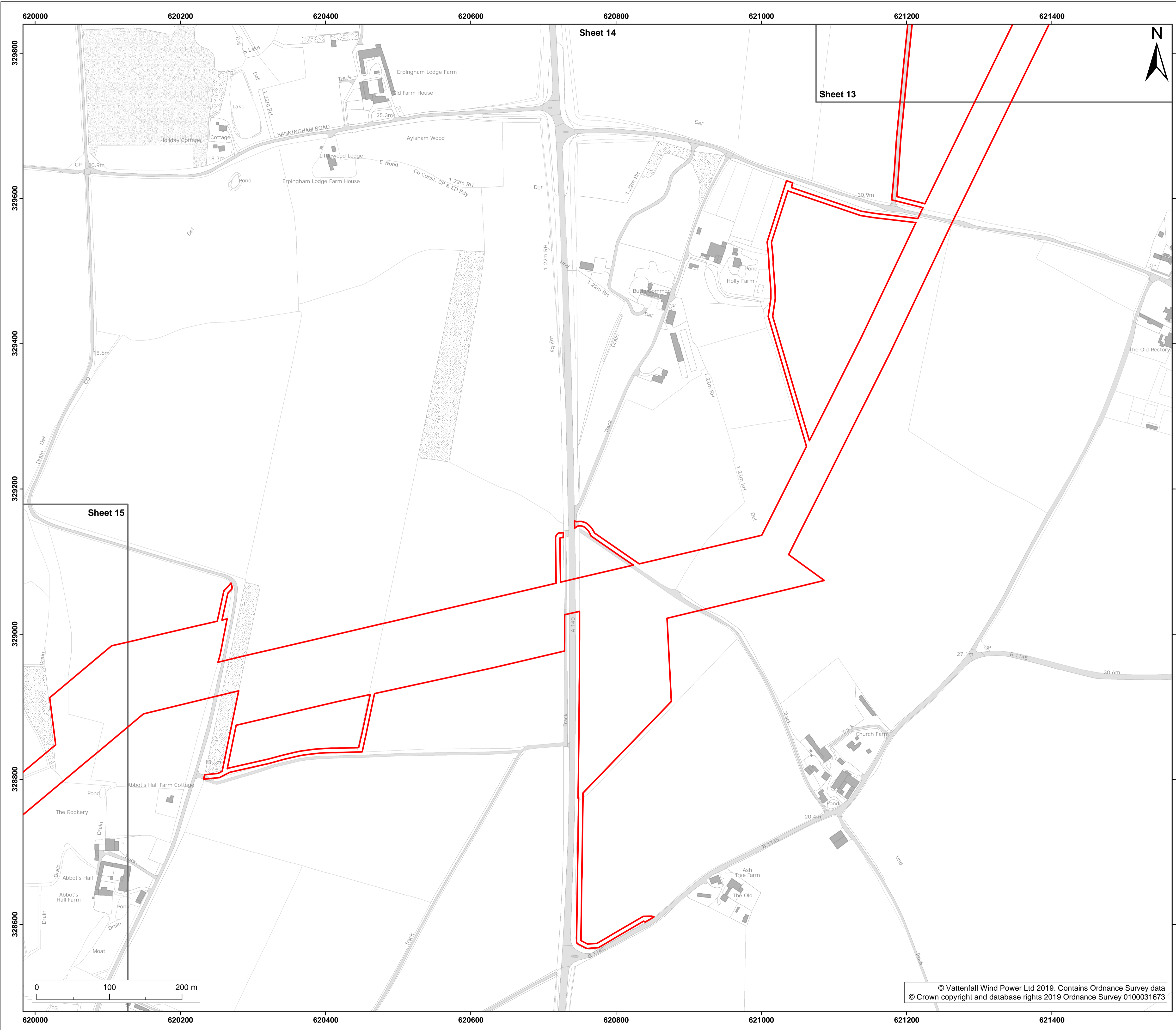
331000  
330800  
330600  
330400  
330200  
330000  
329800

Sheet 12

Sheet 14

0      100      200 m





Legend:  
 Order limits  
 Sheet boundary

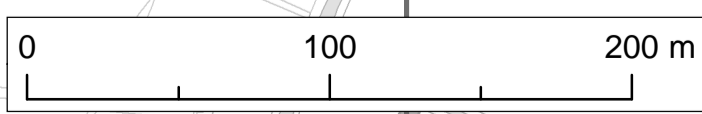
<sup>1</sup> NBIS, 2018.  
<sup>2</sup> Natural England, 2019.

Project: <b>Norfolk Boreas Offshore Wind Farm</b>	Report: <b>Development Consent Order</b>
--	---

Title:  
**2.8 Plan of statutory/non-statutory sites or  
features of nature conservation (onsshore)  
(sheet 14 of 42)**

Doc Ref: 2.8	APFP Ref: 5(2)(l)	Drawing No: PB5640-007-000-021			
Revision: 03	Date: 01/03/2019	Drawn: LB	Checked: CD	Size: A1	Scale: 1:2,500
	02	14/01/2019	LB	CD	A1

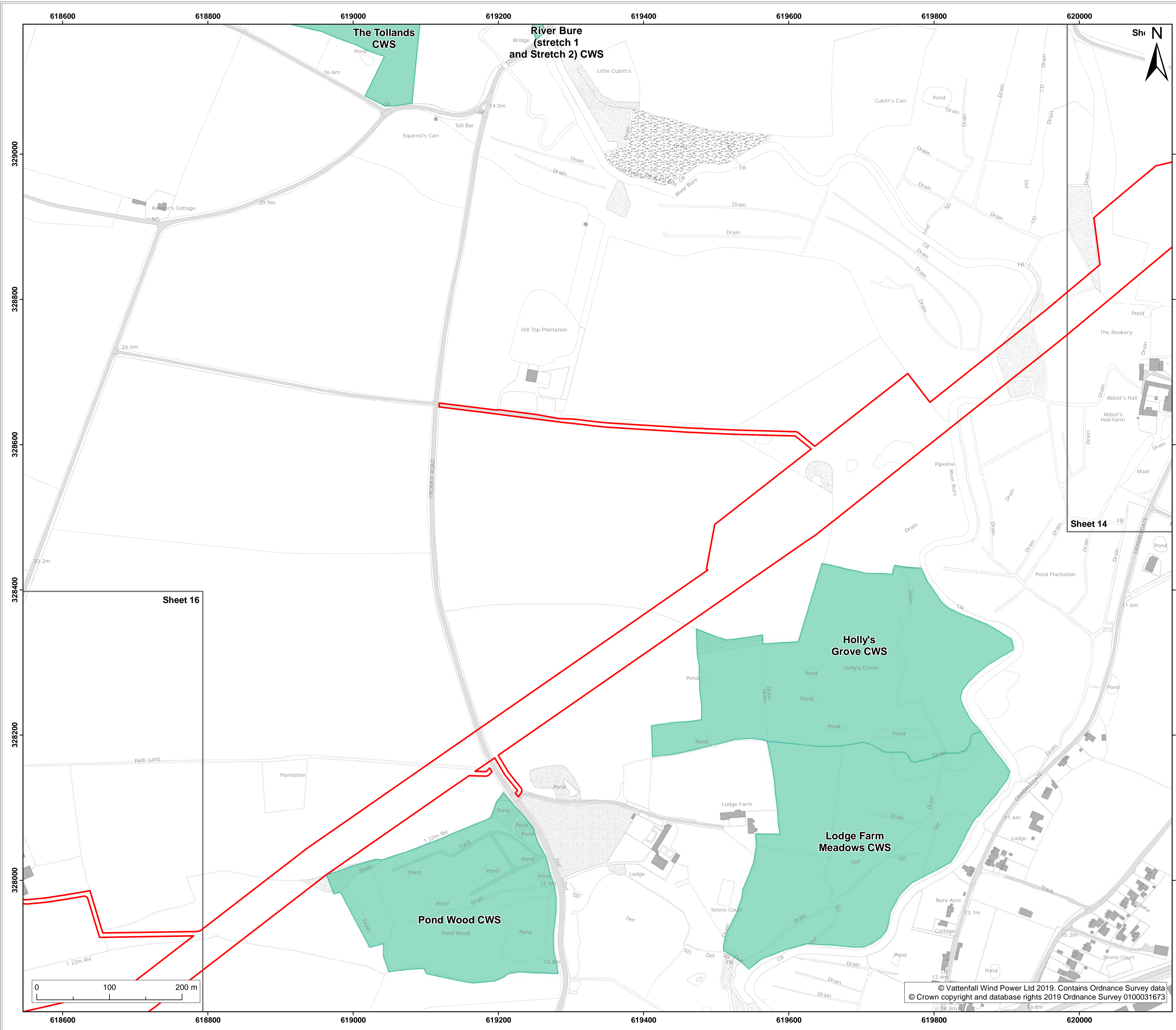
Co-ordinate system: British National Grid      EPSG: 27700



© Vattenfall Wind Power Ltd 2019. Contains Ordnance Survey data  
© Crown copyright and database rights 2019 Ordnance Survey 0100031673







- Legend:**
- Order limits
  - Sheet boundary
  - County Wildlife Site (CWS)<sup>1</sup>

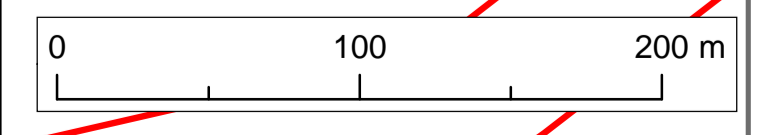
<sup>1</sup> NBIS, 2018.  
<sup>2</sup> Natural England, 2019.

<b>Project:</b> Norfolk Boreas Offshore Wind Farm	<b>Report:</b> Development Consent Order
--	---

**Title:**  
 2.8 Plan of statutory/non-statutory sites or features of nature conservation (onshore) (sheet 15 of 42)

Doc Ref: 2.8	APFP Ref: 5(2)(I)	Drawing No: PB5640-007-000-021			
Revision: 03	Date: 01/03/2019	Drawn: LB	Checked: CD	Size: A1	Scale: 1:2,500
02	14/01/2019	LB	CD	A1	1:2,500

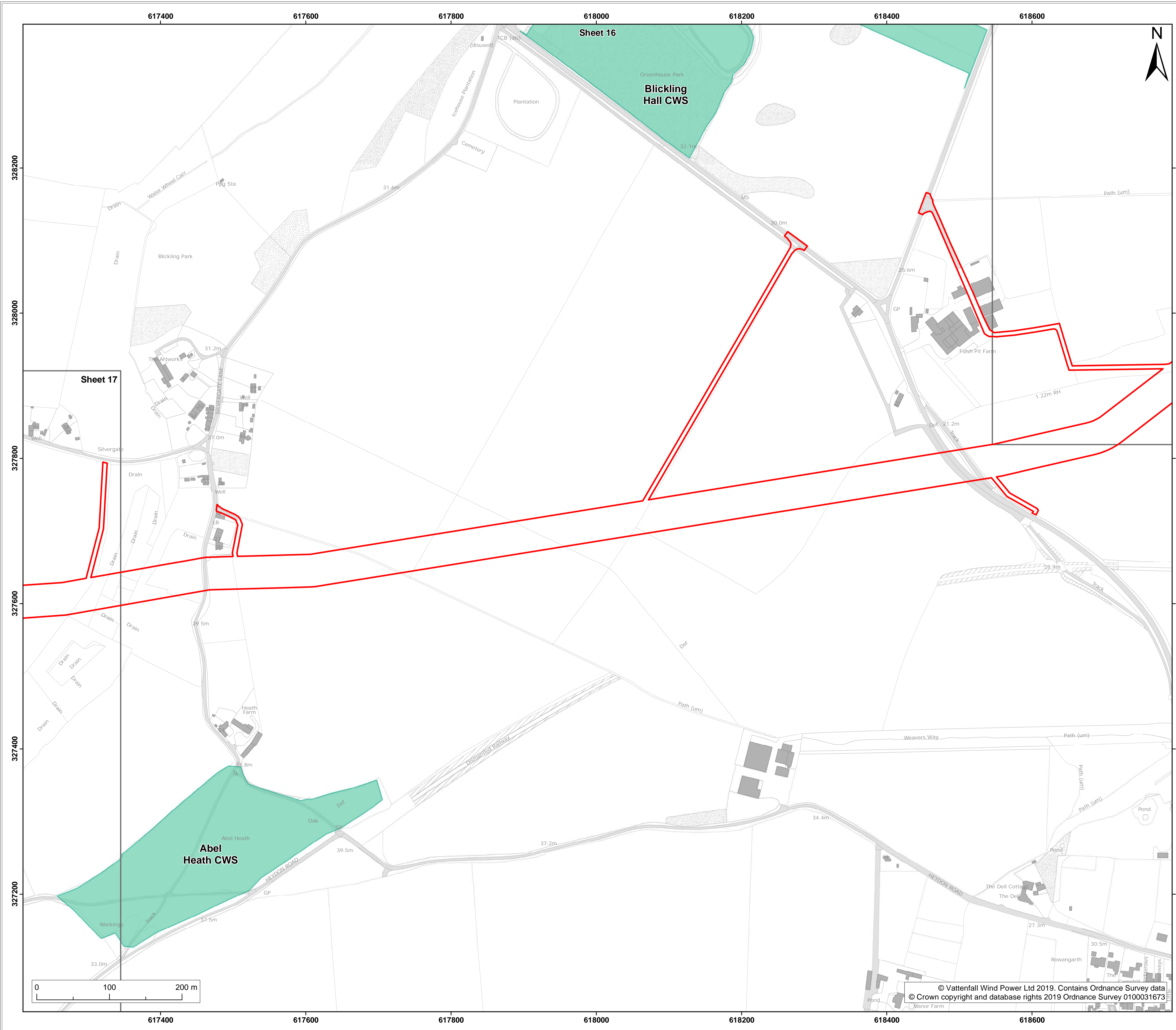
**Co-ordinate system:** British National Grid      **EPSG:** 27700



© Vattenfall Wind Power Ltd 2019. Contains Ordnance Survey data  
 © Crown copyright and database rights 2019 Ordnance Survey 0100031673







- Legend:**
- Order limits
  - Sheet boundary
  - County Wildlife Site (CWS)<sup>1</sup>

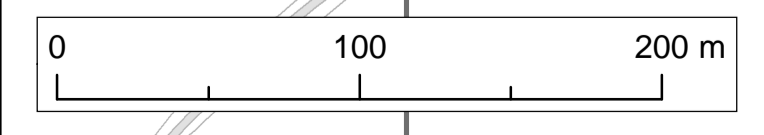
<sup>1</sup> NBIS, 2018.  
<sup>2</sup> Natural England, 2019.

<b>Project:</b> Norfolk Boreas Offshore Wind Farm	<b>Report:</b> Development Consent Order
--	---

**Title:**  
 2.8 Plan of statutory/non-statutory sites or features of nature conservation (onsshore) (sheet 16 of 42)

Doc Ref: 2.8	APFP Ref: 5(2)(l)	Drawing No: PB5640-007-000-021			
Revision: 03	Date: 01/03/2019	Drawn: LB	Checked: CD	Size: A1	Scale: 1:2,500
	02	14/01/2019	LB	CD	A1 1:2,500

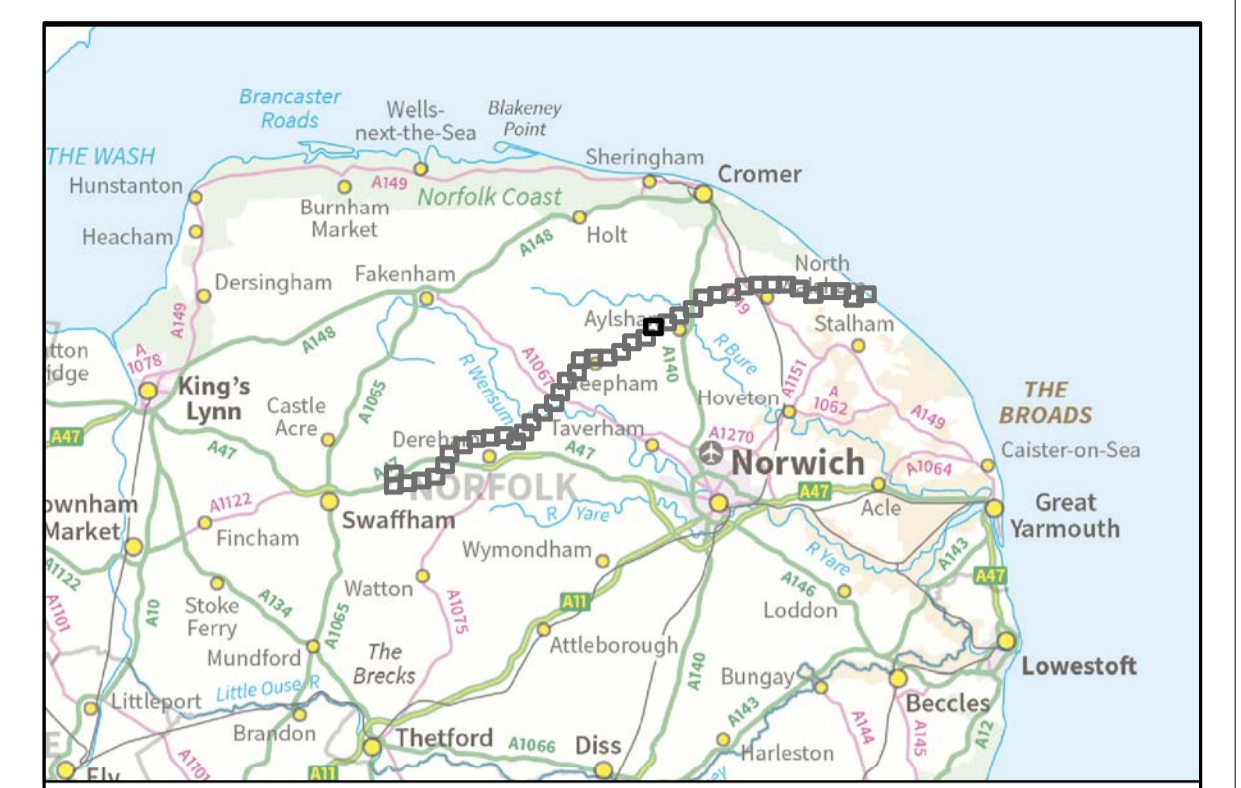
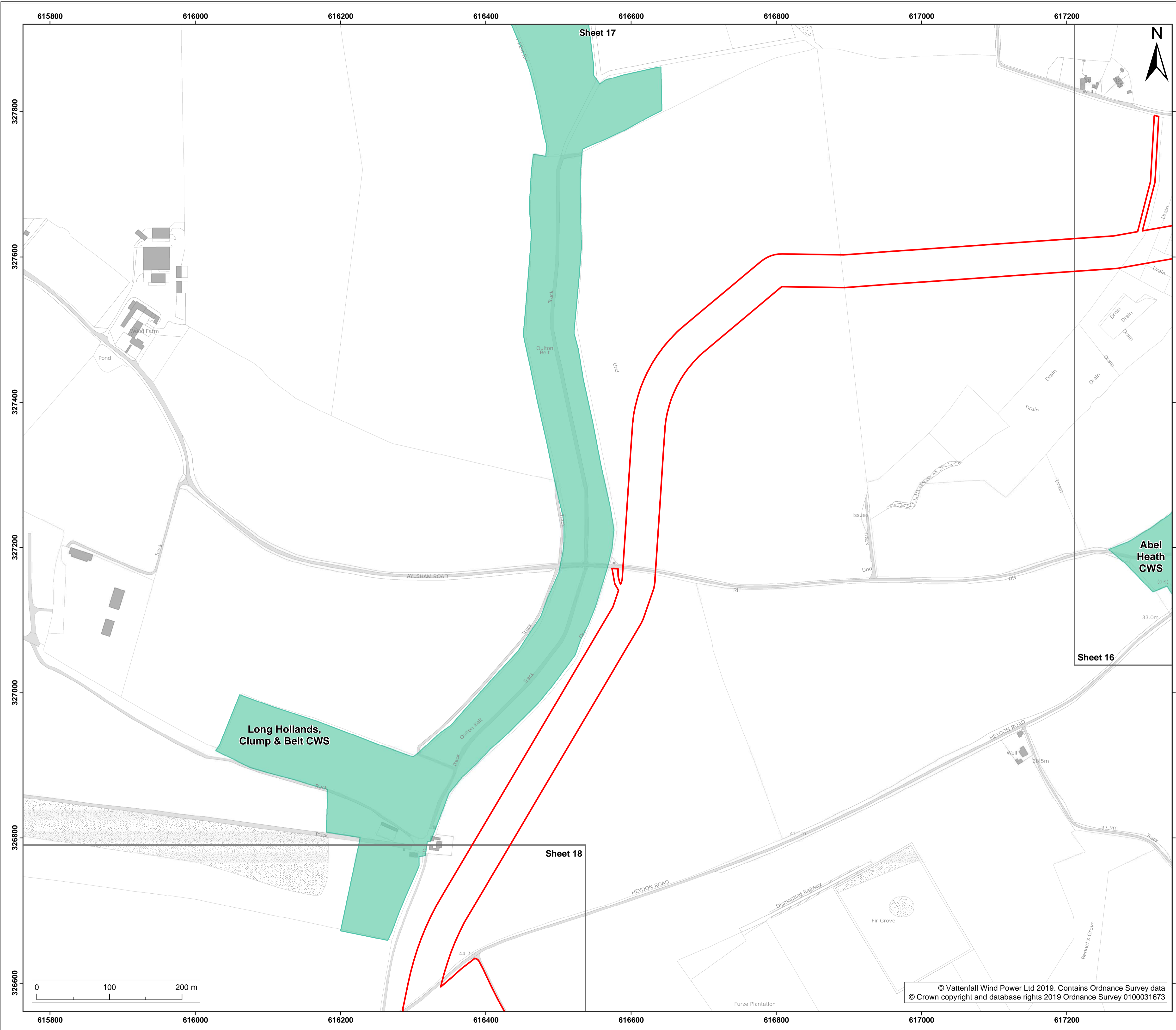
**Co-ordinate system:** British National Grid **EPSG:** 27700



© Vattenfall Wind Power Ltd 2019. Contains Ordnance Survey data  
 © Crown copyright and database rights 2019 Ordnance Survey 0100031673







**Legend:**

- Order limits
- Sheet boundary
- County Wildlife Site (CWS)<sup>1</sup>

<sup>1</sup> NBIS, 2018.  
<sup>2</sup> Natural England, 2019.

<b>Project:</b> Norfolk Boreas Offshore Wind Farm	<b>Report:</b> Development Consent Order
---	--

**Title:**  
 2.8 Plan of statutory/non-statutory sites or  
 features of nature conservation (onshore)  
 (sheet 17 of 42)

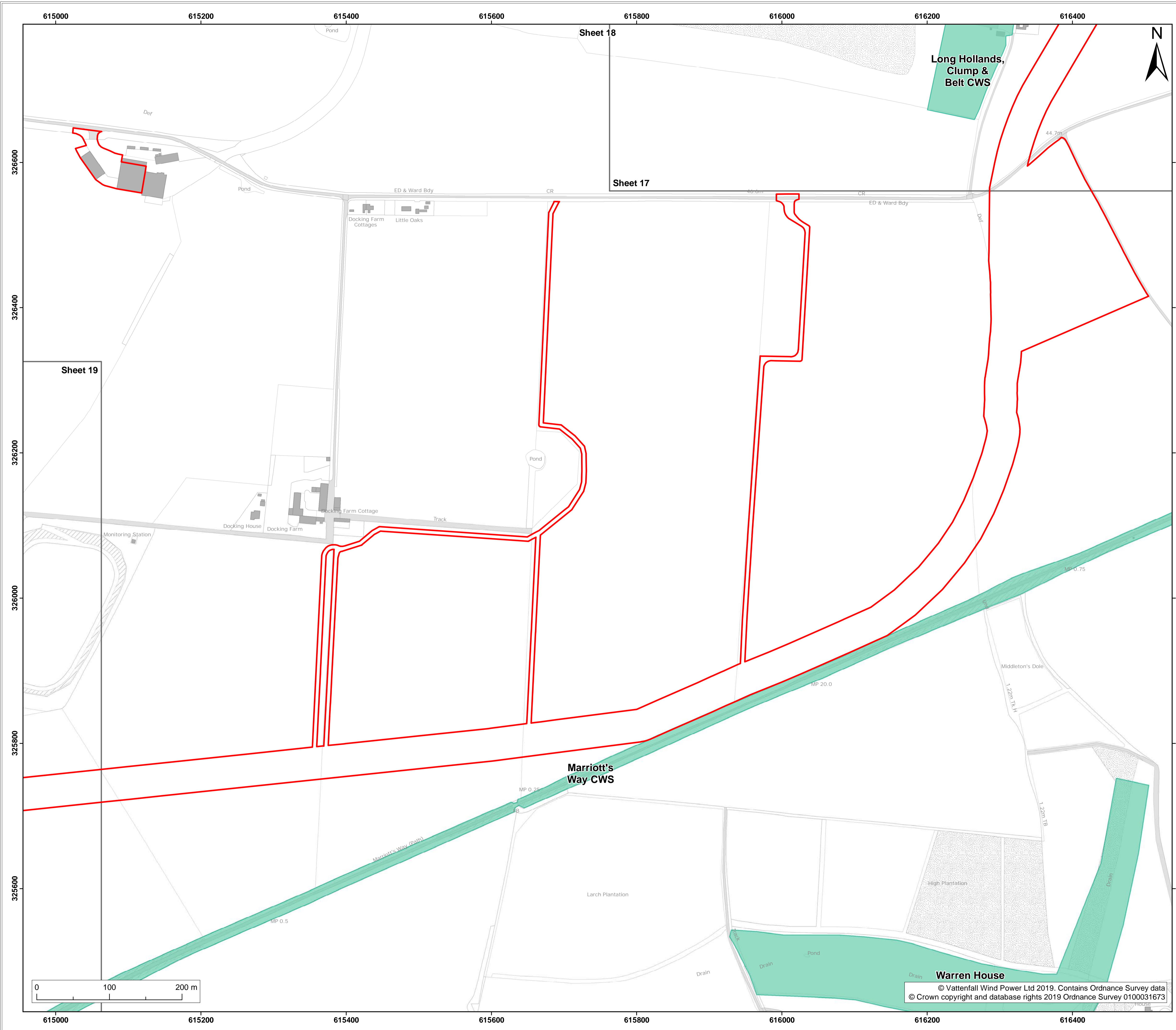
Doc Ref: 2.8	APFP Ref: 5(2)(l)	Drawing No: PB5640-007-000-021			
Revision: 03	Date: 01/03/2019	Drawn: LB	Checked: CD	Size: A1	Scale: 1:2,500
02	14/01/2019	LB	CD	A1	1:2,500

**Co-ordinate system:** British National Grid      **EPSG:** 27700



© Vattenfall Wind Power Ltd 2019. Contains Ordnance Survey data  
 © Crown copyright and database rights 2019 Ordnance Survey 0100031673





**Legend:**  
 Order limits  
 Sheet boundary  
 County Wildlife Site (CWS)<sup>1</sup>

<sup>1</sup> NBIS, 2018.  
<sup>2</sup> Natural England, 2019.

Project: <b>Norfolk Boreas Offshore Wind Farm</b>	Report: <b>Development Consent Order</b>
--	---

Title:  
**2.8 Plan of statutory/non-statutory sites or  
 features of nature conservation (onshore)  
 (sheet 18 of 42)**

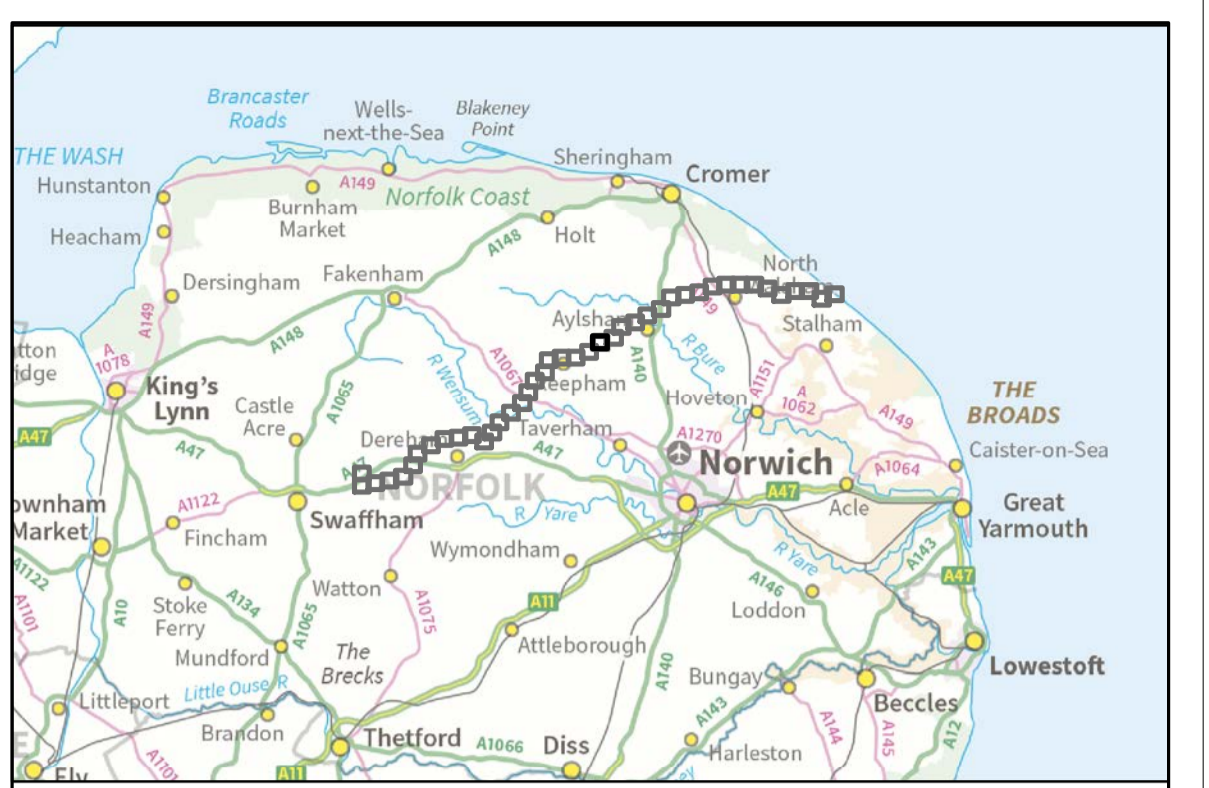
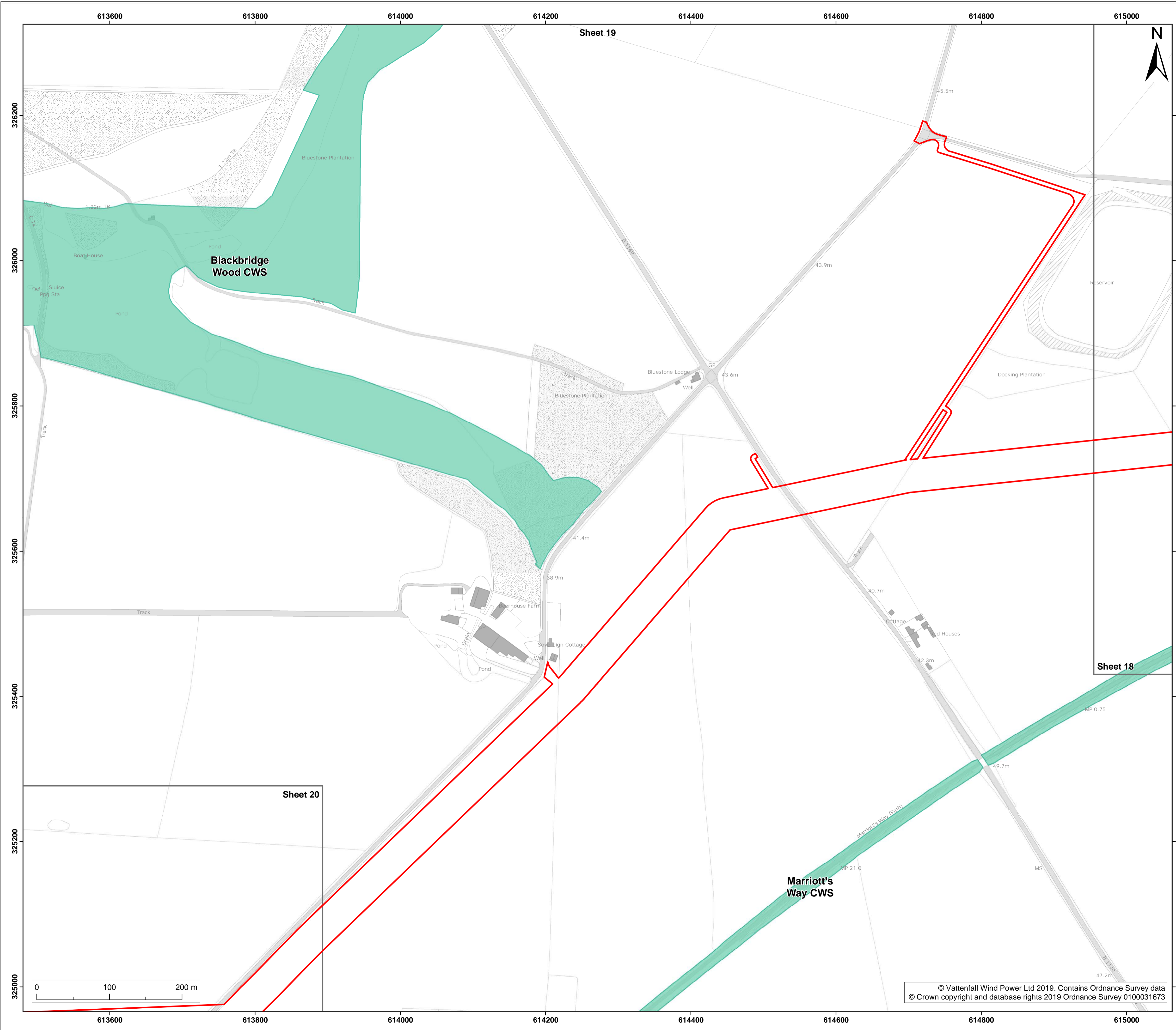
Doc Ref: 2.8	APFP Ref: 5(2)(l)	Drawing No: PB5640-007-000-021			
Revision: 03	Date: 01/03/2019	Drawn: LB	Checked: CD	Size: A1	Scale: 1:2,500
02	14/01/2019	LB	CD	A1	1:2,500

Co-ordinate system: British National Grid      EPSG: 27700



© Vattenfall Wind Power Ltd 2019. Contains Ordnance Survey data  
 © Crown copyright and database rights 2019 Ordnance Survey 0100031673





- Legend:
- Order limits
  - Sheet boundary
  - County Wildlife Site (CWS)<sup>1</sup>

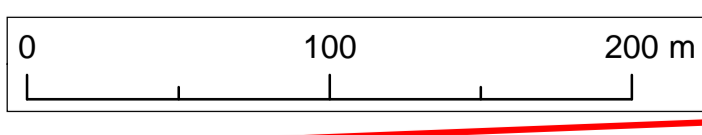
<sup>1</sup> NBIS, 2018.  
<sup>2</sup> Natural England, 2019.

<b>Project:</b> Norfolk Boreas Offshore Wind Farm	<b>Report:</b> Development Consent Order
--	---

**Title:**  
2.8 Plan of statutory/non-statutory sites or features of nature conservation (onshore) (sheet 19 of 42)

Doc Ref: 2.8	APFP Ref: 5(2)(l)	Drawing No: PB5640-007-000-021			
Revision: 03	Date: 01/03/2019	Drawn: LB	Checked: CD	Size: A1	Scale: 1:2,500
Revision: 02	Date: 14/01/2019	Drawn: LB	Checked: CD	Size: A1	Scale: 1:2,500

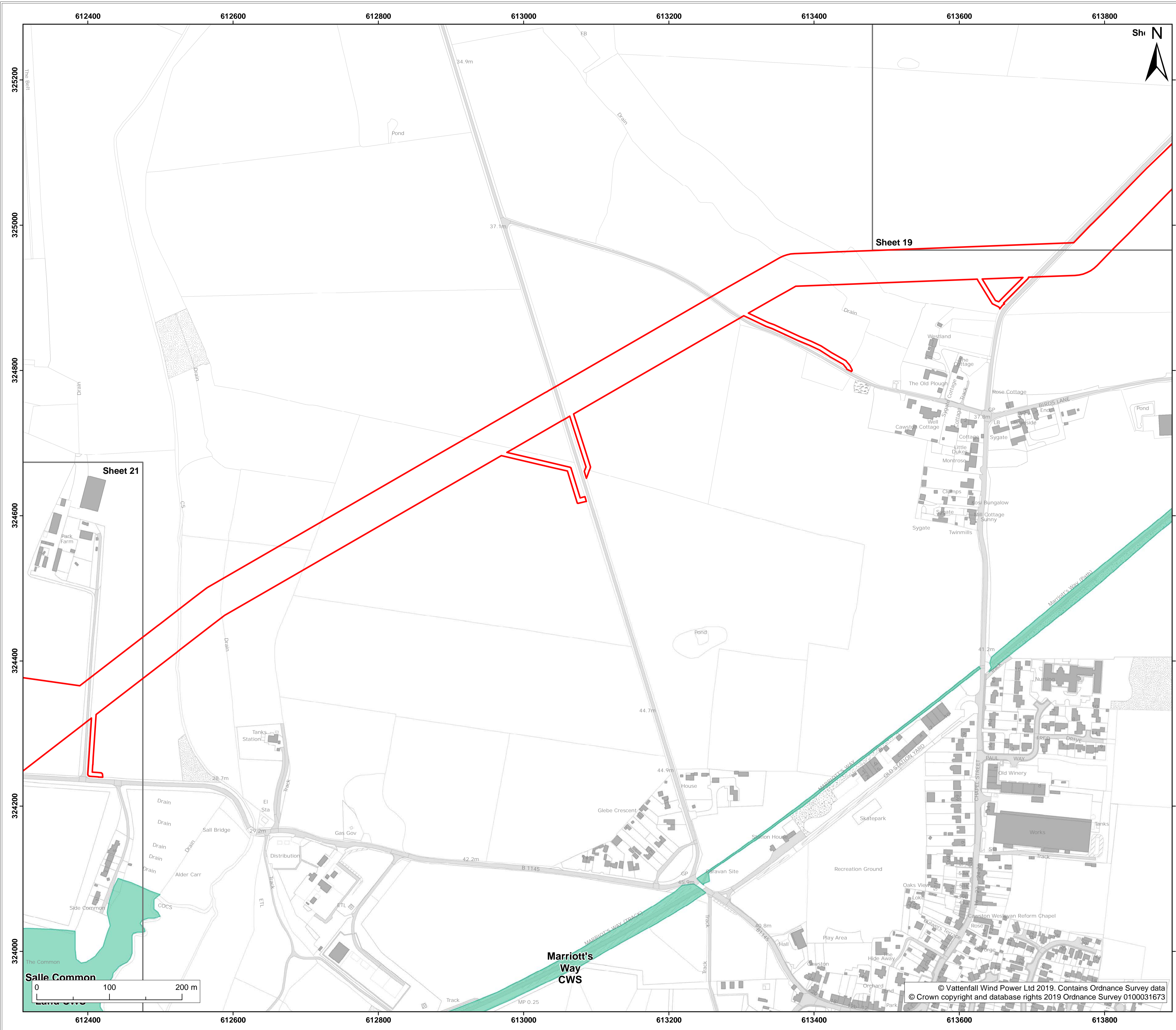
**Co-ordinate system:** British National Grid      **EPSG:** 27700



© Vattenfall Wind Power Ltd 2019. Contains Ordnance Survey data © Crown copyright and database rights 2019 Ordnance Survey 0100031673







- Legend:**
- Order limits
  - Sheet boundary
  - County Wildlife Site (CWS)<sup>1</sup>

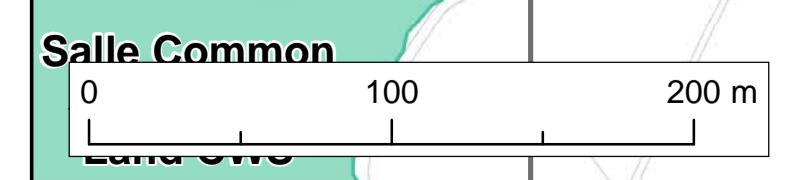
<sup>1</sup> NBIS, 2018.  
<sup>2</sup> Natural England, 2019.

<b>Project:</b> Norfolk Boreas Offshore Wind Farm	<b>Report:</b> Development Consent Order
--	---

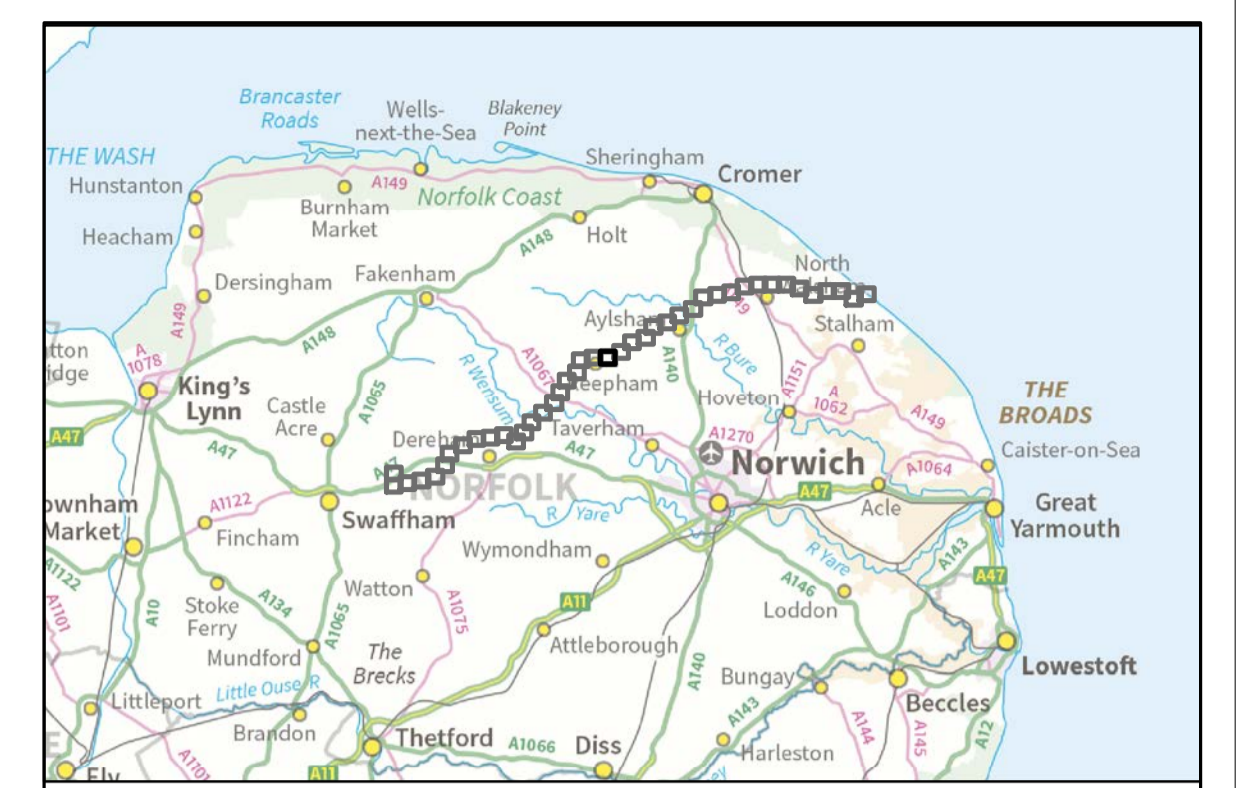
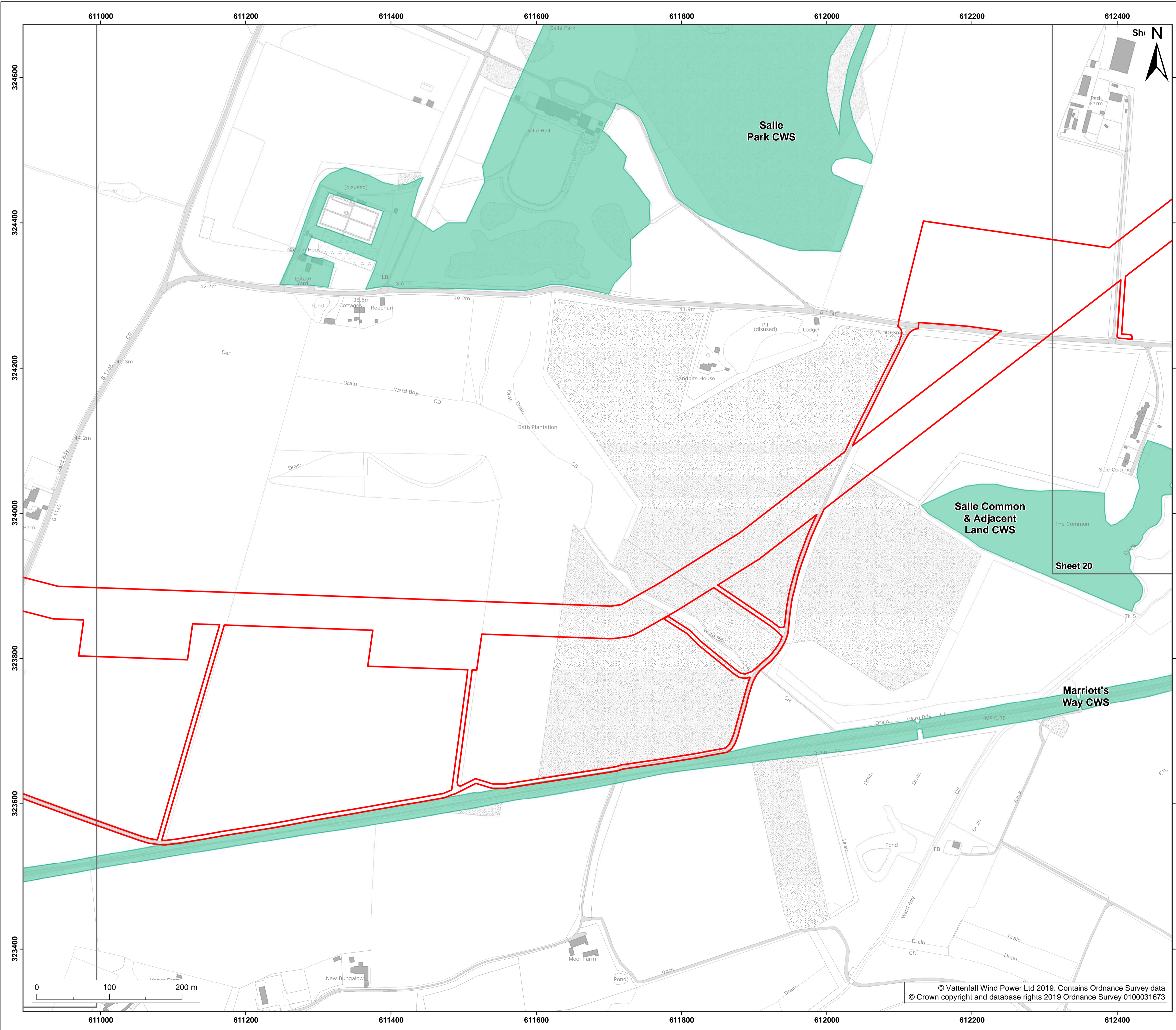
**Title:**  
 2.8 Plan of statutory/non-statutory sites or features of nature conservation (onshore) (sheet 20 of 42)

Doc Ref: 2.8	APFP Ref: 5(2)(l)	Drawing No: PB5640-007-000-021			
Revision: 03	Date: 01/03/2019	Drawn: LB	Checked: CD	Size: A1	Scale: 1:2,500
02	14/01/2019	LB	CD	A1	1:2,500

**Co-ordinate system:** British National Grid EPSG: 27700







**Legend:**

- Order limits
- Sheet boundary
- County Wildlife Site (CWS)<sup>1</sup>

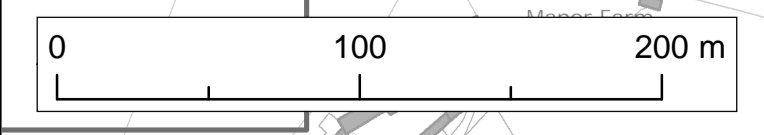
<sup>1</sup> NBIS, 2018.  
<sup>2</sup> Natural England, 2019.

<b>Project:</b> Norfolk Boreas Offshore Wind Farm	<b>Report:</b> Development Consent Order
--	---

**Title:**  
 2.8 Plan of statutory/non-statutory sites or features of nature conservation (onshore) (sheet 21 of 42)

Doc Ref: 2.8	APFP Ref: 5(2)(I)	Drawing No: PB5640-007-000-021			
Revision: 03	Date: 01/03/2019	Drawn: LB	Checked: CD	Size: A1	Scale: 1:2,500
02	14/01/2019	LB	CD	A1	1:2,500

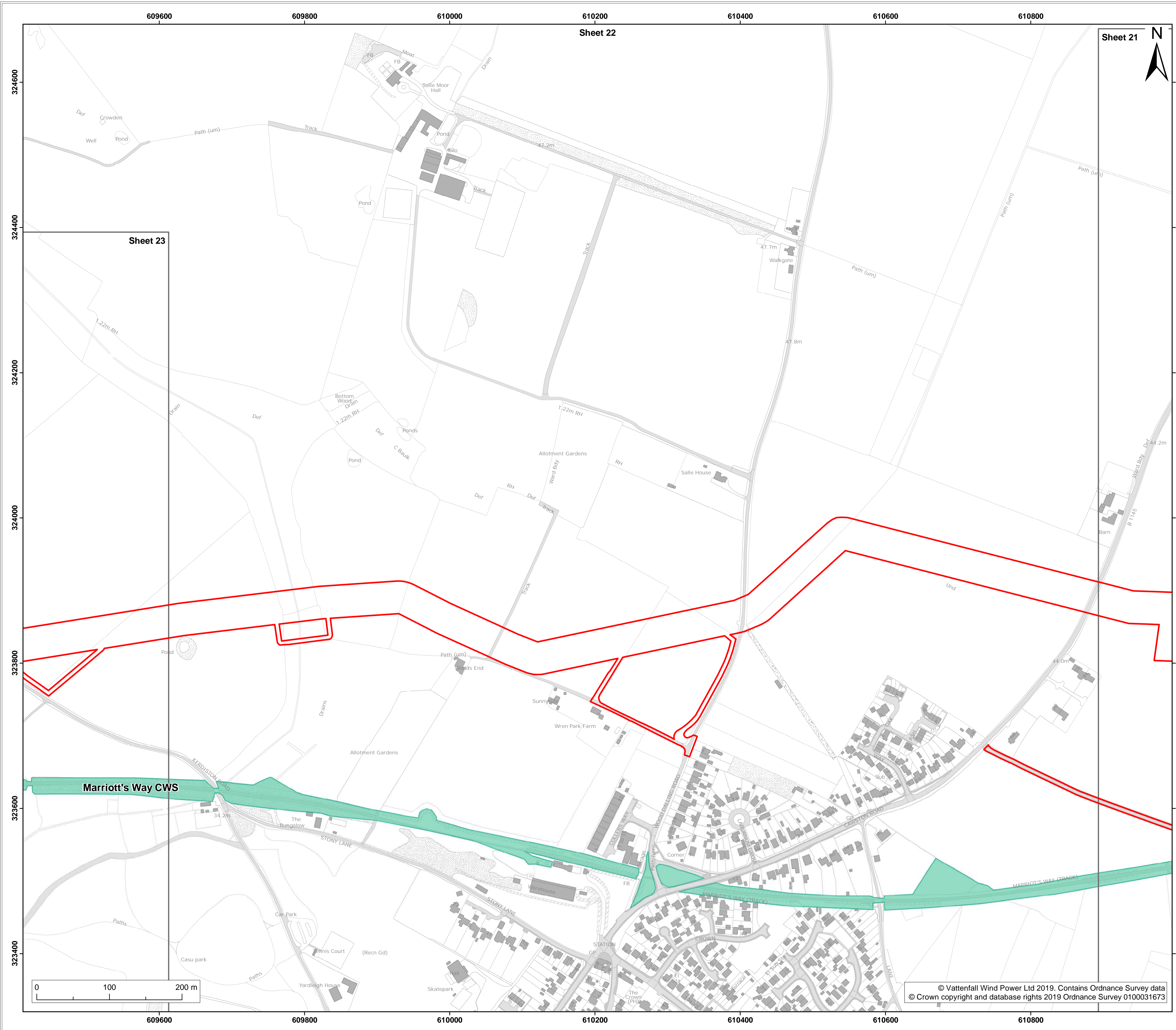
**Co-ordinate system:** British National Grid **EPSG:** 27700



© Vattenfall Wind Power Ltd 2019. Contains Ordnance Survey data  
 © Crown copyright and database rights 2019 Ordnance Survey 0100031673







- Legend:**
- Order limits
  - Sheet boundary
  - County Wildlife Site (CWS)<sup>1</sup>

<sup>1</sup> NBIS, 2018.  
<sup>2</sup> Natural England, 2019.

<b>Project:</b> Norfolk Boreas Offshore Wind Farm	<b>Report:</b> Development Consent Order
--	---

**Title:**  
 2.8 Plan of statutory/non-statutory sites or features of nature conservation (onshore) (sheet 22 of 42)

Doc Ref: 2.8	APFP Ref: 5(2)(l)	Drawing No: PB5640-007-000-021			
Revision: 03	Date: 01/03/2019	Drawn: LB	Checked: CD	Size: A1	Scale: 1:2,500
	02	14/01/2019	LB	CD	A1 1:2,500

**Co-ordinate system:** British National Grid **EPSG:** 27700

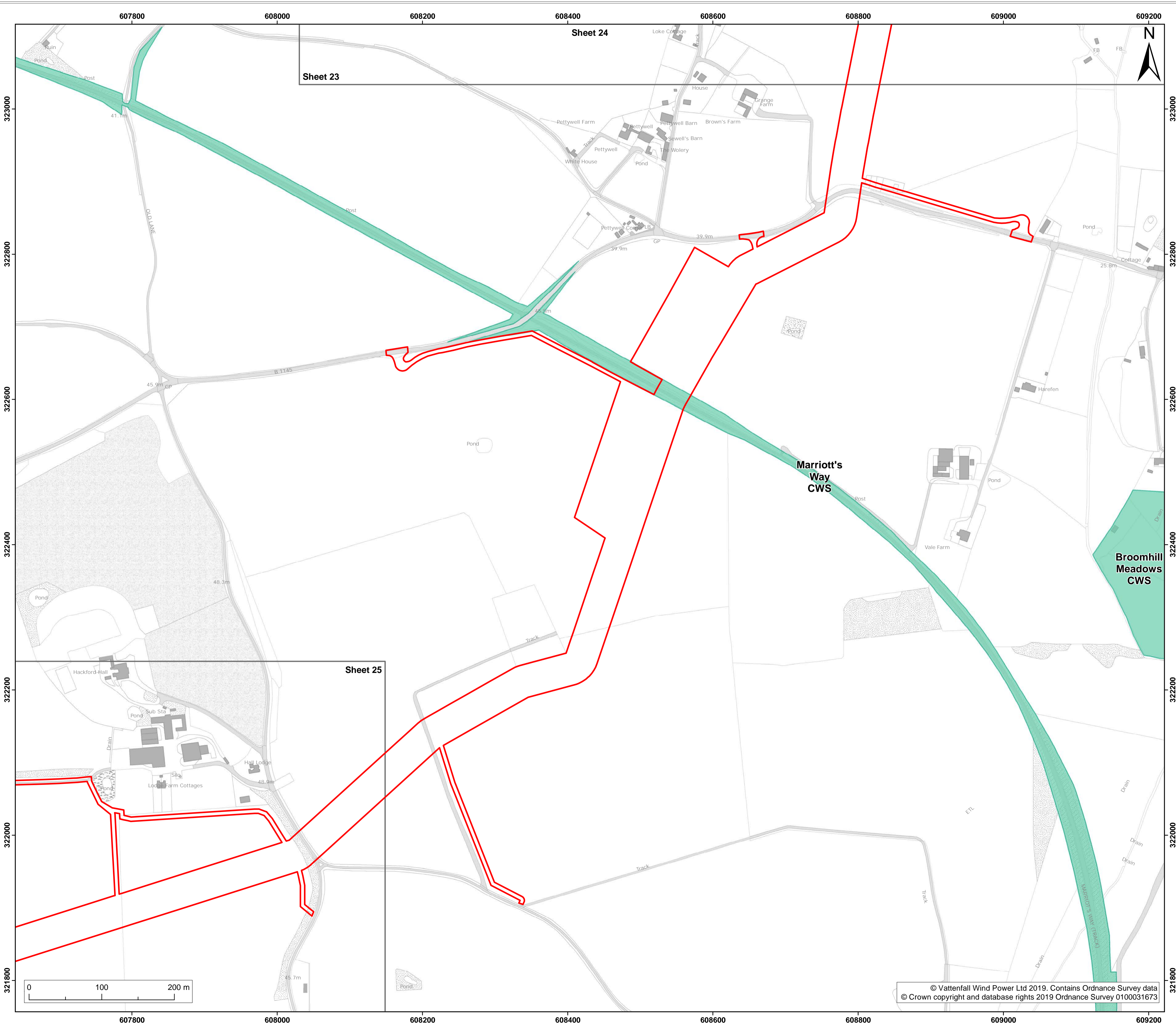
© Vattenfall Wind Power Ltd 2019. Contains Ordnance Survey data  
 © Crown copyright and database rights 2019 Ordnance Survey 0100031673











**Legend:**

- Order limits
- Sheet boundary
- County Wildlife Site (CWS)<sup>1</sup>

<sup>1</sup> NBIS, 2018.  
<sup>2</sup> Natural England, 2019.

<b>Project:</b> Norfolk Boreas Offshore Wind Farm	<b>Report:</b> Development Consent Order
--	---

**Title:**  
 2.8 Plan of statutory/non-statutory sites or features of nature conservation (onshore) (sheet 24 of 42)

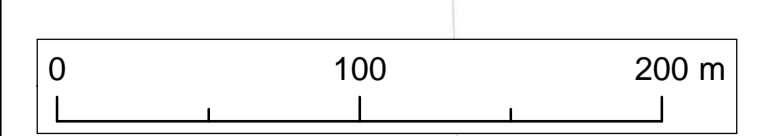
Doc Ref: 2.8	APFP Ref: 5(2)(l)	Drawing No: PB5640-007-000-021			
Revision: 03	Date: 01/03/2019	Drawn: LB	Checked: CD	Size: A1	Scale: 1:2,500
02	14/01/2019	LB	CD	A1	1:2,500

**Co-ordinate system:** British National Grid **EPSG:** 27700

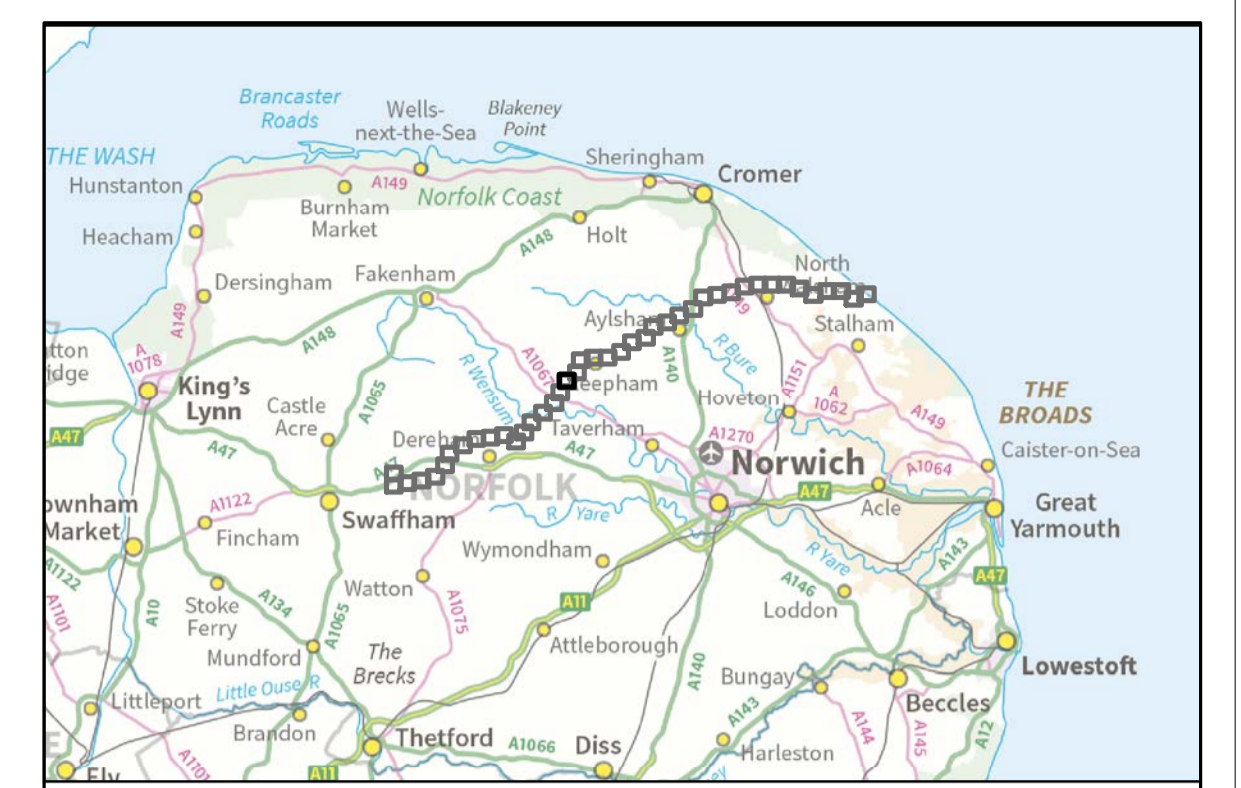
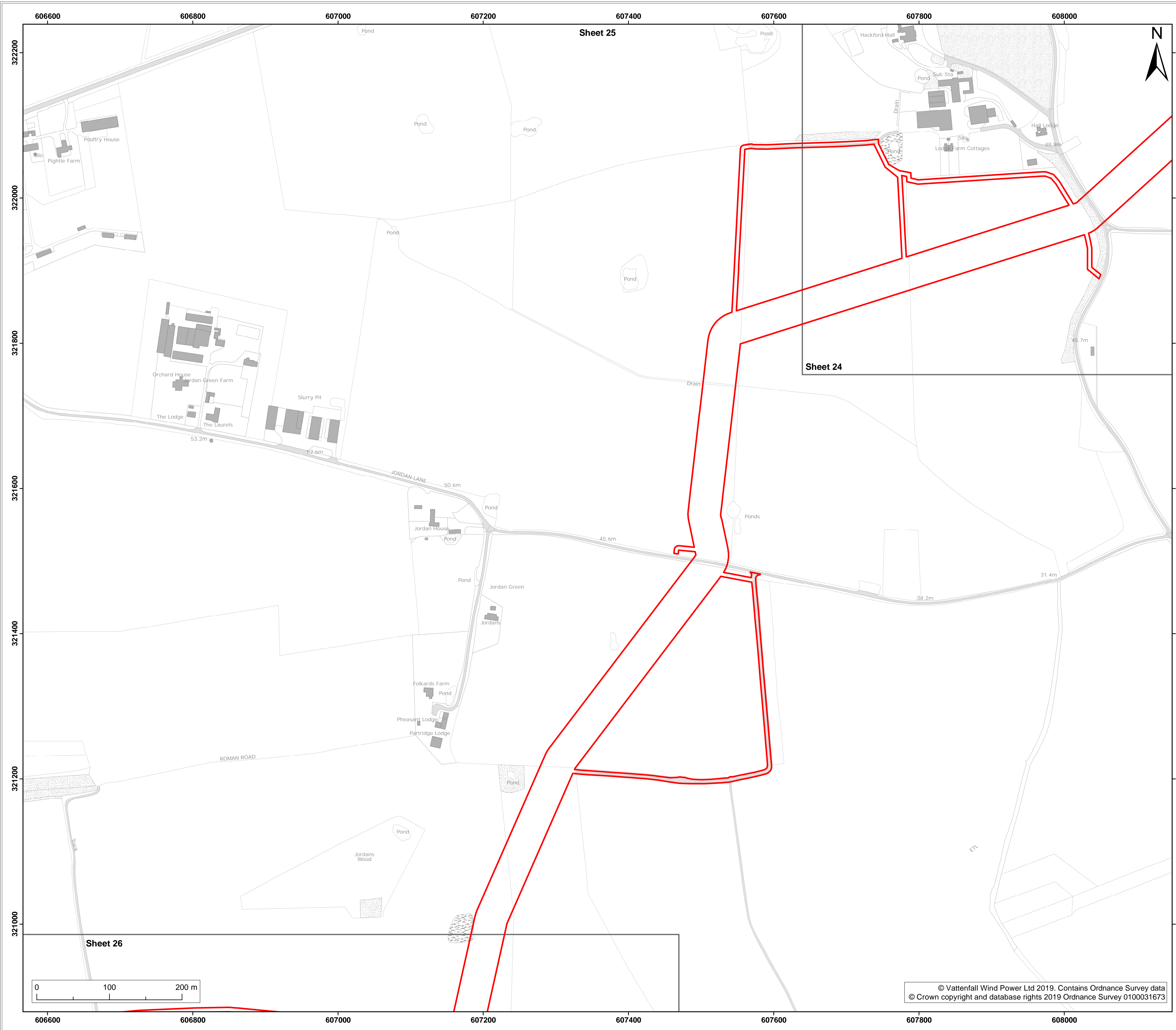
**VATTENFALL**

**Royal HaskoningDHV**  
Enhancing Society Together

© Vattenfall Wind Power Ltd 2019. Contains Ordnance Survey data © Crown copyright and database rights 2019 Ordnance Survey 0100031673







Legend:  
 Order limits  
 Sheet boundary

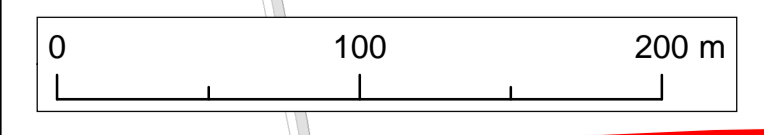
<sup>1</sup> NBIS, 2018.  
<sup>2</sup> Natural England, 2019.

Project: <b>Norfolk Boreas Offshore Wind Farm</b>	Report: <b>Development Consent Order</b>
--	---

Title:  
**2.8 Plan of statutory/non-statutory sites or features of nature conservation (onshore) (sheet 25 of 42)**

Doc Ref: 2.8	APFP Ref: 5(2)(l)	Drawing No: PB5640-007-000-021			
Revision: 03	Date: 01/03/2019	Drawn: LB	Checked: CD	Size: A1	Scale: 1:2,500
Revision: 02	Date: 14/01/2019	Drawn: LB	Checked: CD	Size: A1	Scale: 1:2,500

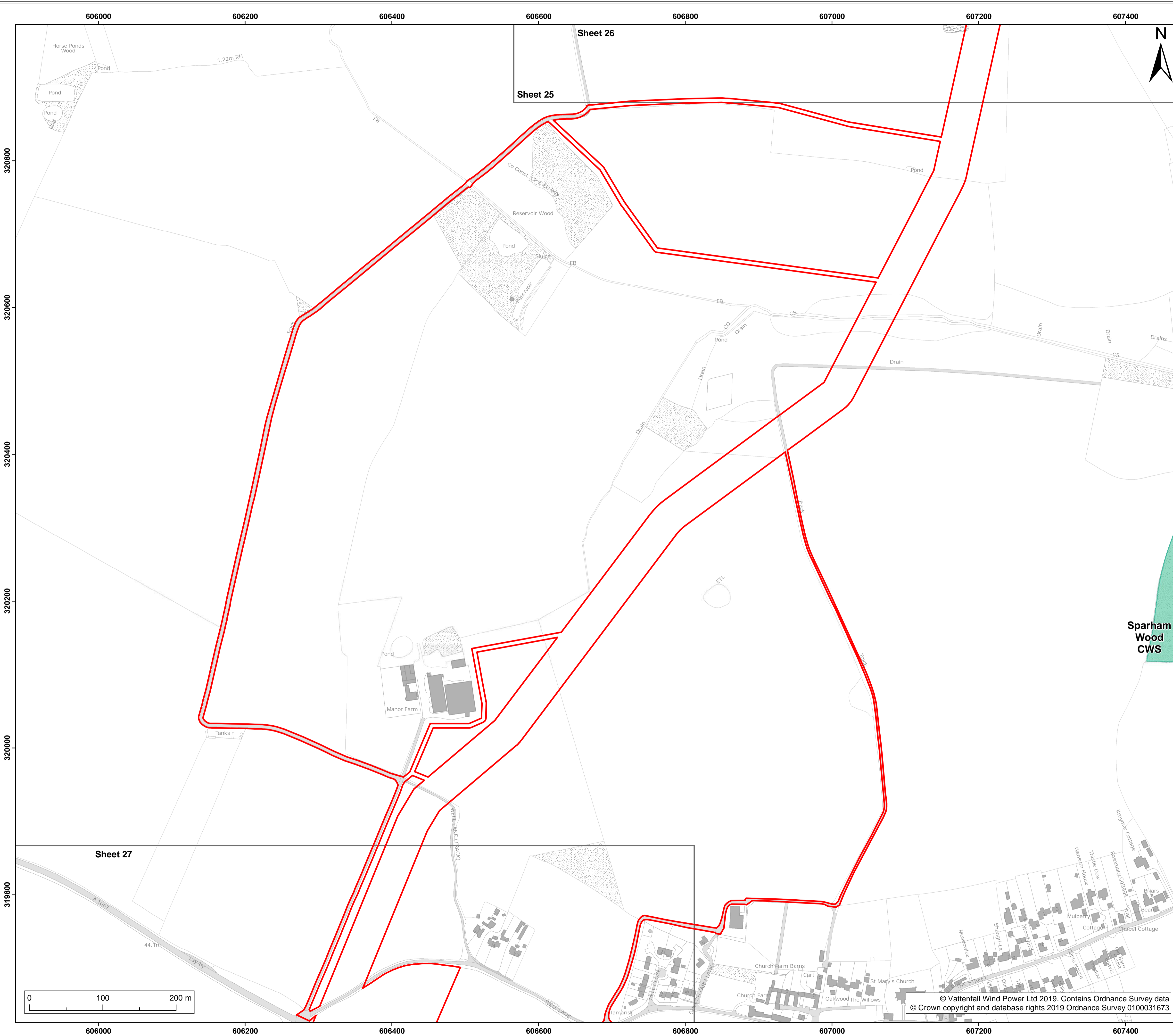
Co-ordinate system: British National Grid      EPSG: 27700



© Vattenfall Wind Power Ltd 2019. Contains Ordnance Survey data  
 © Crown copyright and database rights 2019 Ordnance Survey 0100031673







**Legend:**

- Order limits
- Sheet boundary
- County Wildlife Site (CWS)<sup>1</sup>

<sup>1</sup> NBIS, 2018.  
<sup>2</sup> Natural England, 2019.

<b>Project:</b> Norfolk Boreas Offshore Wind Farm	<b>Report:</b> Development Consent Order
--	---

**Title:**  
2.8 Plan of statutory/non-statutory sites or features of nature conservation (onshore) (sheet 26 of 42)

Doc Ref: 2.8	APFP Ref: 5(2)(I)	Drawing No: PB5640-007-000-021			
Revision: 03	Date: 01/03/2019	Drawn: LB	Checked: CD	Size: A1	Scale: 1:2,500
02	14/01/2019	LB	CD	A1	1:2,500

**Co-ordinate system:** British National Grid **EPSG:** 27700



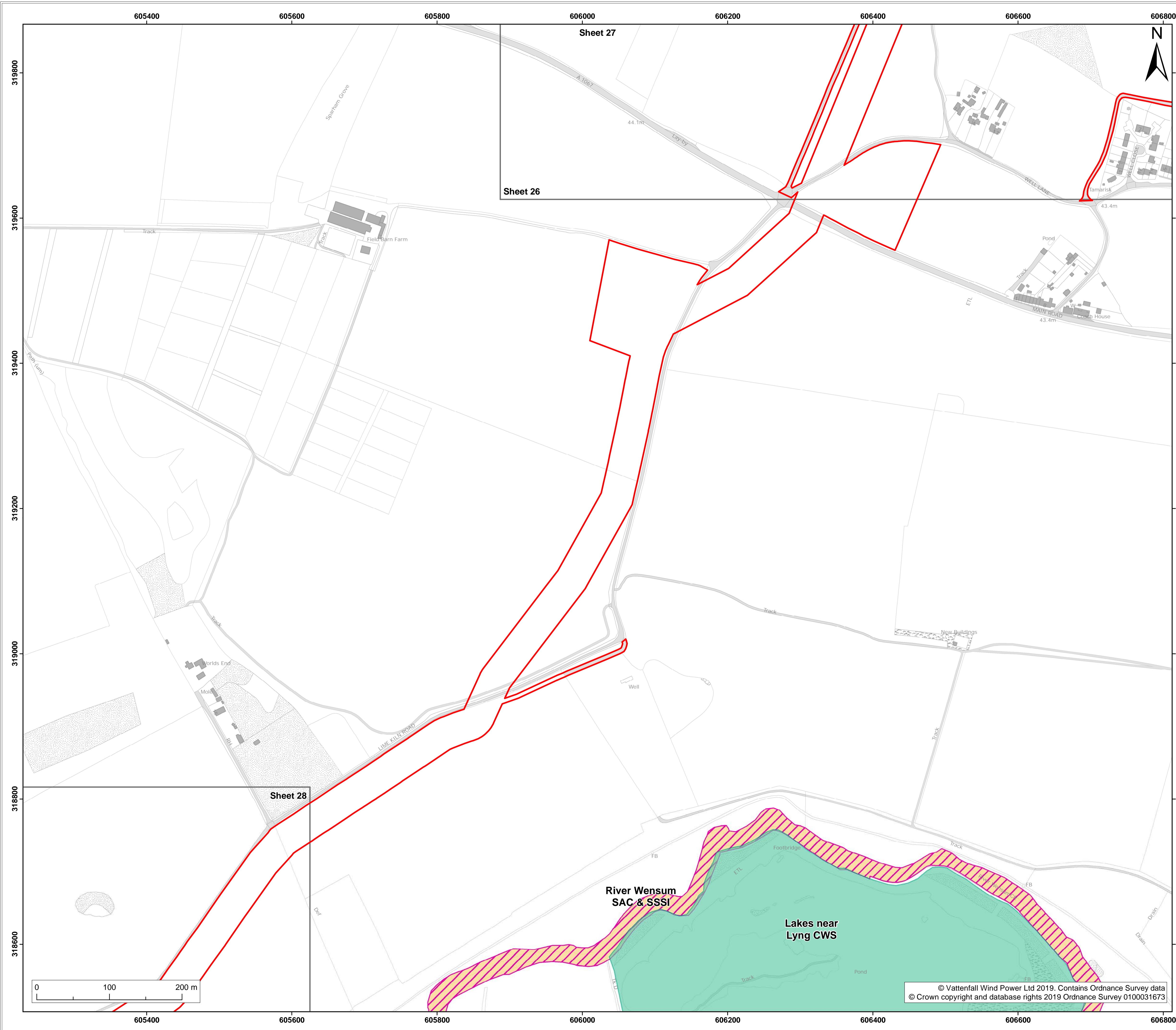
**VATTENFALL**



**Royal HaskoningDHV**  
Enhancing Society Together

© Vattenfall Wind Power Ltd 2019. Contains Ordnance Survey data © Crown copyright and database rights 2019 Ordnance Survey 0100031673





- Legend:**
- Order limits
  - Sheet boundary
  - County Wildlife Site (CWS)<sup>1</sup>
  - Site of Special Scientific Interest (SSSI)<sup>2</sup>
  - Special Area of Conservation (SAC)<sup>2</sup>

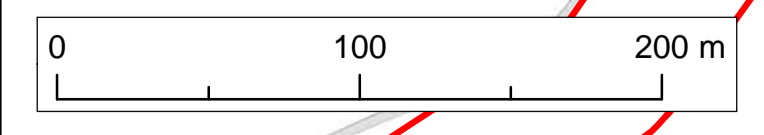
<sup>1</sup> NBIS, 2018.  
<sup>2</sup> Natural England, 2019.

Project: **Norfolk Boreas Offshore Wind Farm**      Report: **Development Consent Order**

Title: **2.8 Plan of statutory/non-statutory sites or features of nature conservation (onshore) (sheet 27 of 42)**

Doc Ref: 2.8	APFP Ref: 5(2)(l)	Drawing No: PB5640-007-000-021			
Revision: 03	Date: 01/03/2019	Drawn: LB	Checked: CD	Size: A1	Scale: 1:2,500
02	14/01/2019	LB	CD	A1	1:2,500

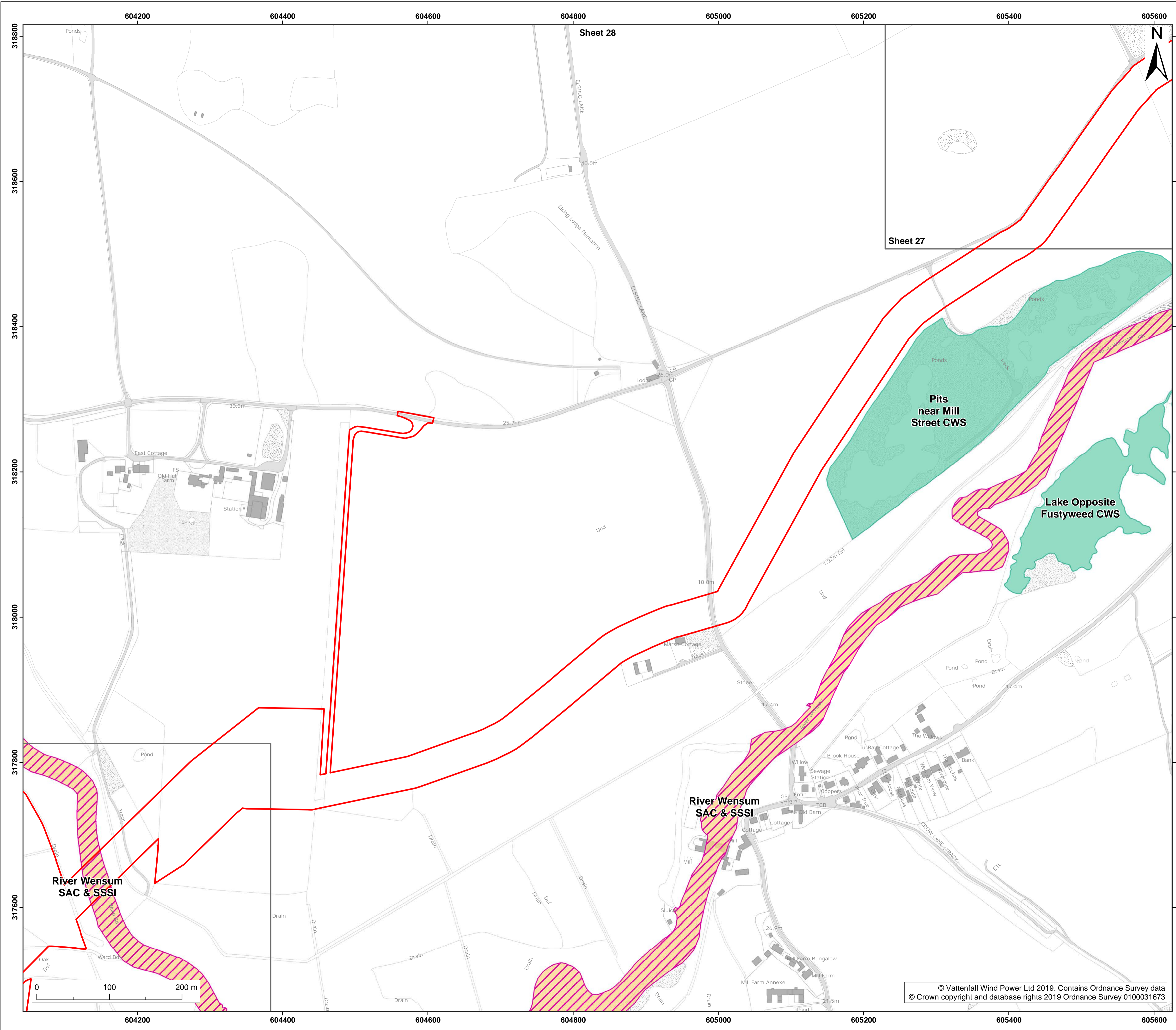
Co-ordinate system: British National Grid      EPSG: 27700



© Vattenfall Wind Power Ltd 2019. Contains Ordnance Survey data  
 © Crown copyright and database rights 2019 Ordnance Survey 0100031673







- Legend:**
- Order limits
  - Sheet boundary
  - County Wildlife Site (CWS)<sup>1</sup>
  - Site of Special Scientific Interest (SSSI)<sup>2</sup>
  - Special Area of Conservation (SAC)<sup>2</sup>

<sup>1</sup> NBIS, 2018.  
<sup>2</sup> Natural England, 2019.

<b>Project:</b> Norfolk Boreas Offshore Wind Farm	<b>Report:</b> Development Consent Order
--	---

**Title:**  
 2.8 Plan of statutory/non-statutory sites or features of nature conservation (onshore) (sheet 28 of 42)

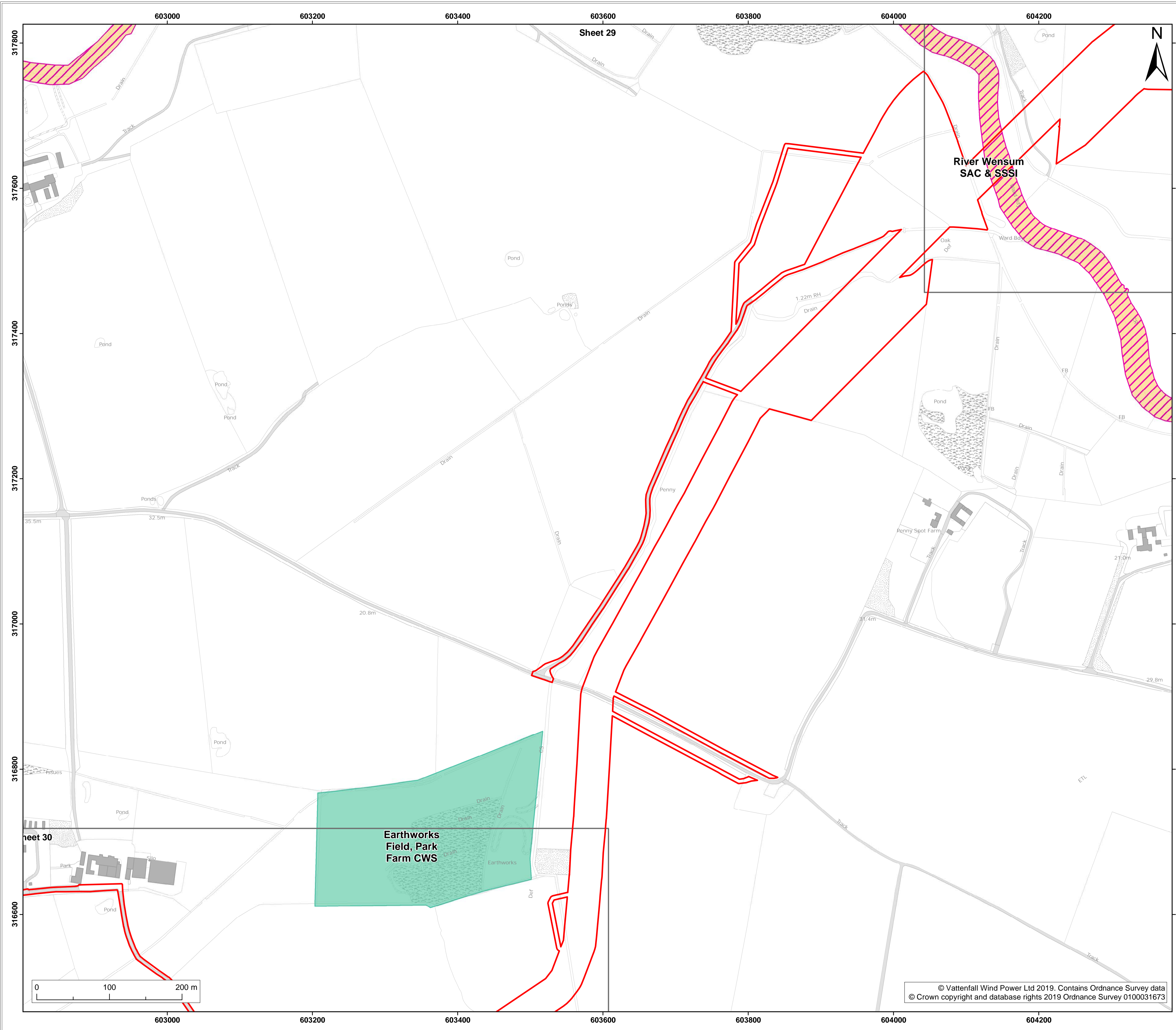
Doc Ref: 2.8	APFP Ref: 5(2)(I)	Drawing No: PB5640-007-000-021			
Revision: 03	Date: 01/03/2019	Drawn: LB	Checked: CD	Size: A1	Scale: 1:2,500
02	14/01/2019	LB	CD	A1	1:2,500

**Co-ordinate system:** British National Grid **EPSG:** 27700

© Vattenfall Wind Power Ltd 2019. Contains Ordnance Survey data  
 © Crown copyright and database rights 2019 Ordnance Survey 0100031673







- Legend:**
- Order limits
  - Sheet boundary
  - County Wildlife Site (CWS)<sup>1</sup>
  - Site of Special Scientific Interest (SSSI)<sup>2</sup>
  - Special Area of Conservation (SAC)<sup>2</sup>

<sup>1</sup> NBIS, 2018.  
<sup>2</sup> Natural England, 2019.

Project: **Norfolk Boreas Offshore Wind Farm**      Report: **Development Consent Order**

Title: **2.8 Plan of statutory/non-statutory sites or features of nature conservation (onshore) (sheet 29 of 42)**

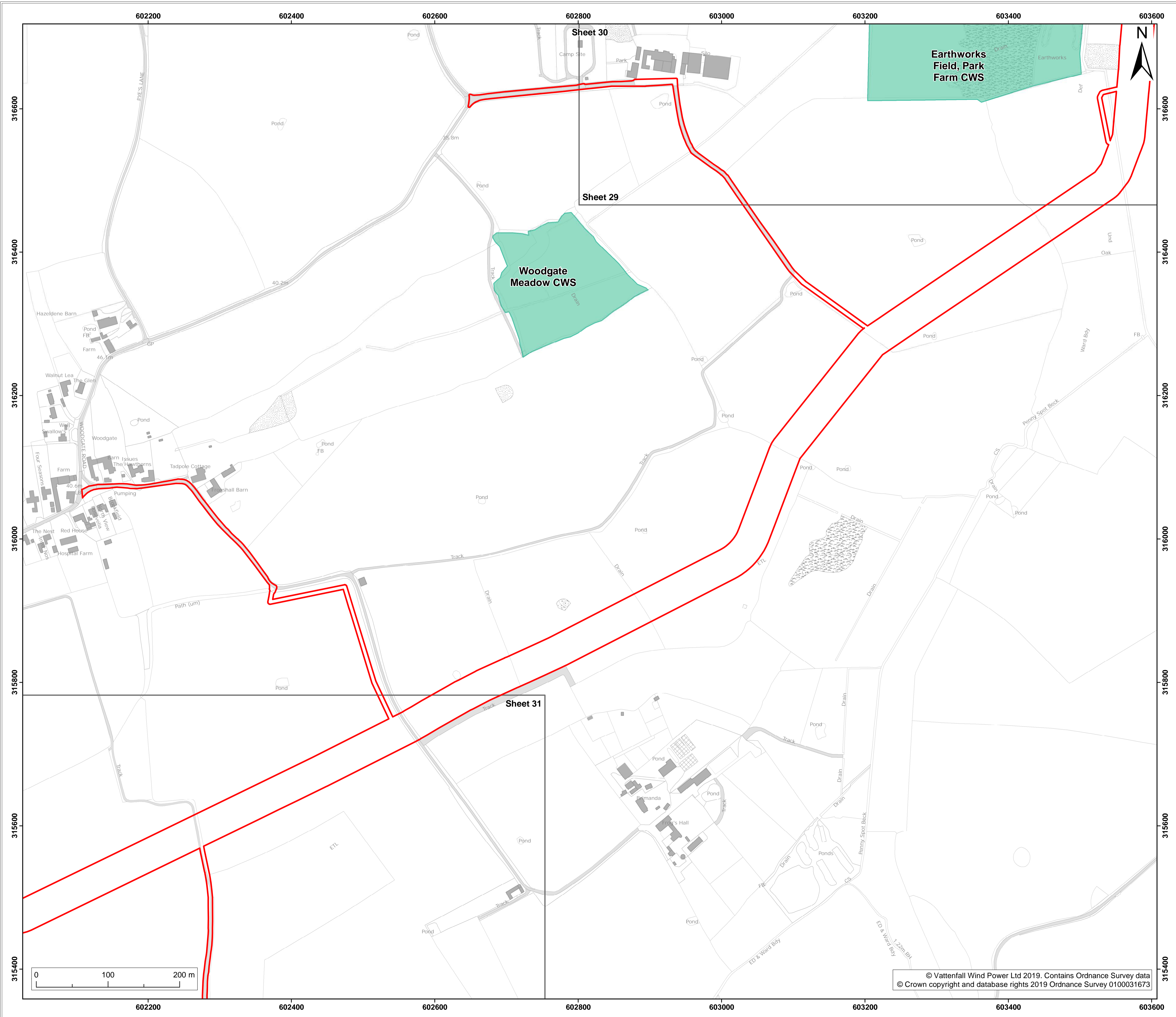
Doc Ref: 2.8	APFP Ref: 5(2)(l)	Drawing No: PB5640-007-000-021			
Revision: 03	Date: 01/03/2019	Drawn: LB	Checked: CD	Size: A1	Scale: 1:2,500
02	14/01/2019	LB	CD	A1	1:2,500

Co-ordinate system: British National Grid      EPSG: 27700



© Vattenfall Wind Power Ltd 2019. Contains Ordnance Survey data  
 © Crown copyright and database rights 2019 Ordnance Survey 0100031673





**Legend:**

- Order limits
- Sheet boundary
- County Wildlife Site (CWS)<sup>1</sup>

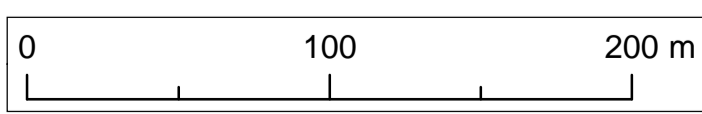
<sup>1</sup> NBIS, 2018.  
<sup>2</sup> Natural England, 2019.

Project: **Norfolk Boreas Offshore Wind Farm**      Report: **Development Consent Order**

Title: **2.8 Plan of statutory/non-statutory sites or features of nature conservation (onshore) (sheet 30 of 42)**

Doc Ref: 2.8	APFP Ref: 5(2)(I)	Drawing No: PB5640-007-000-021			
Revision: 03	Date: 01/03/2019	Drawn: LB	Checked: CD	Size: A1	Scale: 1:2,500
Revision: 02	Date: 14/01/2019	Drawn: LB	Checked: CD	Size: A1	Scale: 1:2,500

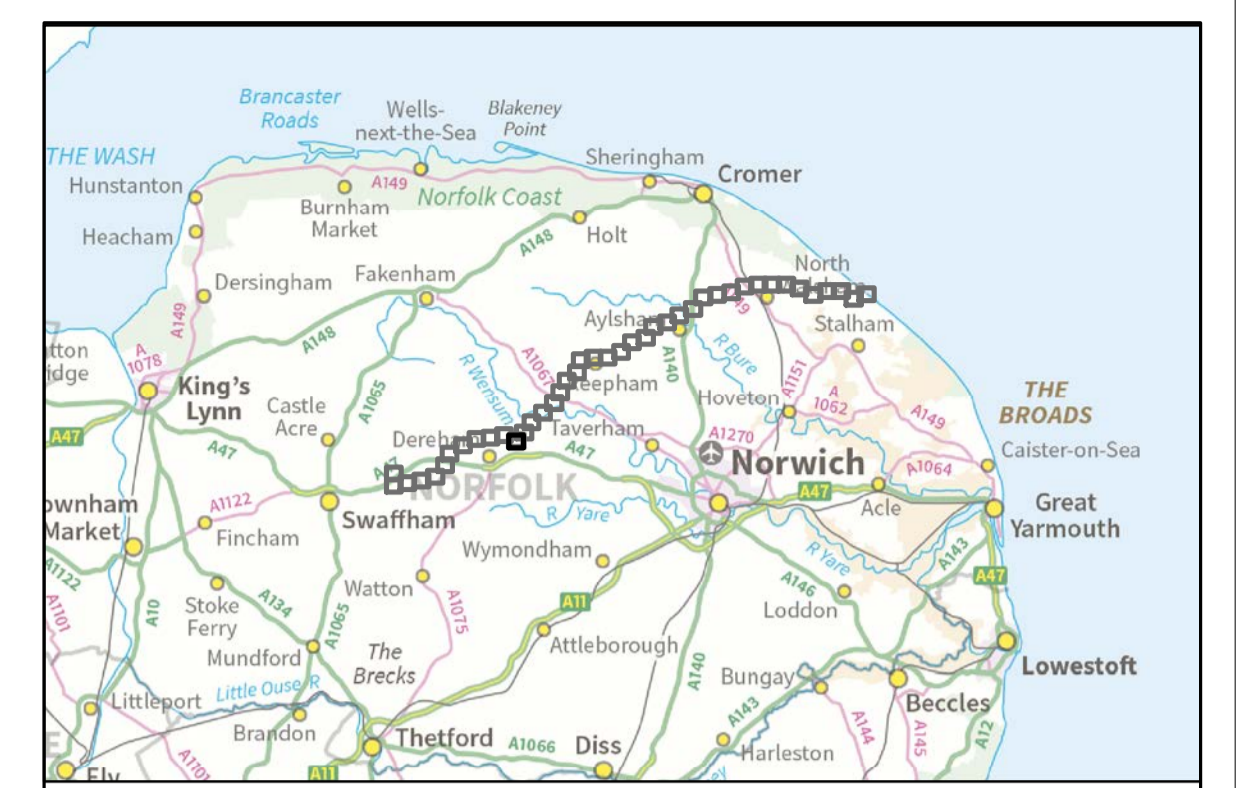
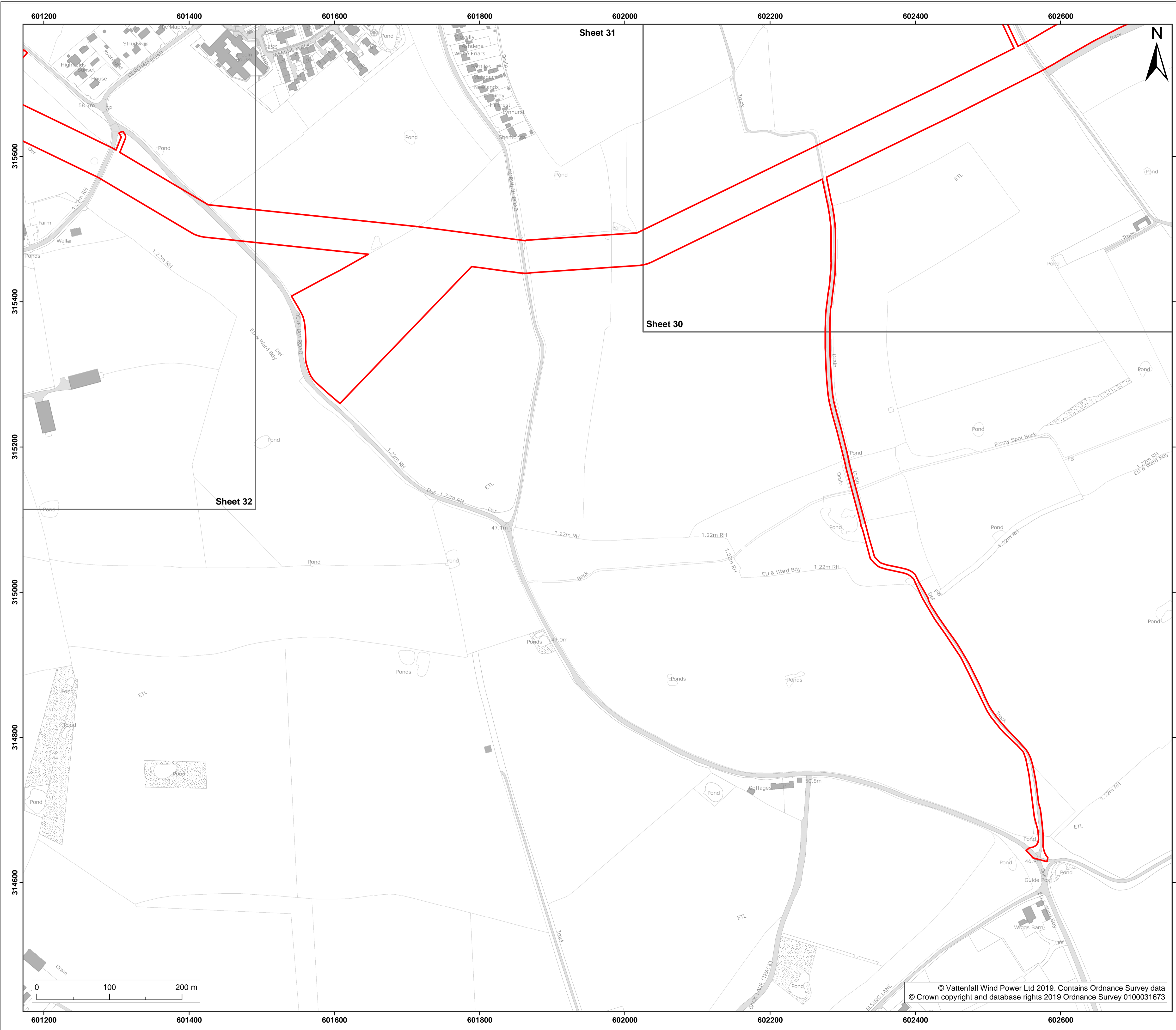
Co-ordinate system: British National Grid      EPSG: 27700



© Vattenfall Wind Power Ltd 2019. Contains Ordnance Survey data © Crown copyright and database rights 2019 Ordnance Survey 0100031673







**Legend:**  
 Order limits  
 Sheet boundary

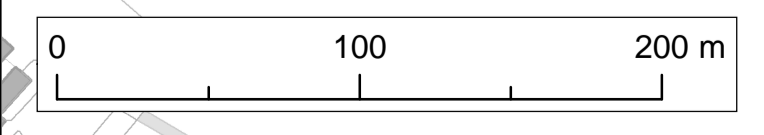
<sup>1</sup> NBIS, 2018.  
<sup>2</sup> Natural England, 2019.

<b>Project:</b> Norfolk Boreas Offshore Wind Farm	<b>Report:</b> Development Consent Order
--	---

**Title:**  
 2.8 Plan of statutory/non-statutory sites or features of nature conservation (onsshore) (sheet 31 of 42)

Doc Ref: 2.8	APFP Ref: 5(2)(l)	Drawing No: PB5640-007-000-021			
Revision: 03	Date: 01/03/2019	Drawn: LB	Checked: CD	Size: A1	Scale: 1:2,500
		02	14/01/2019	LB	CD A1 1:2,500

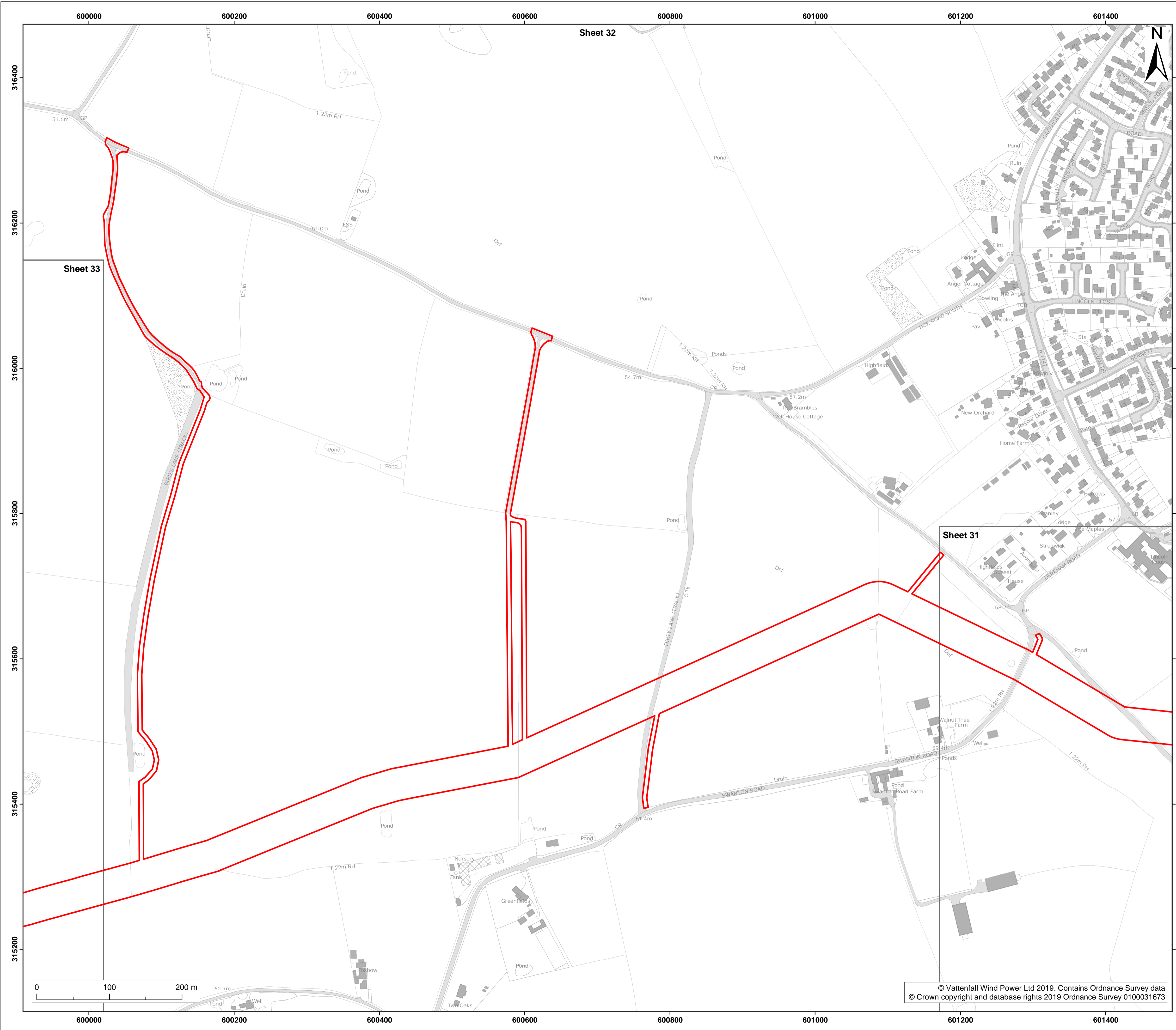
**Co-ordinate system:** British National Grid **EPSG:** 27700



© Vattenfall Wind Power Ltd 2019. Contains Ordnance Survey data  
 © Crown copyright and database rights 2019 Ordnance Survey 0100031673







Legend:  
 Order limits  
 Sheet boundary

<sup>1</sup> NBIS, 2018.  
<sup>2</sup> Natural England, 2019.

Project: <b>Norfolk Boreas Offshore Wind Farm</b>	Report: <b>Development Consent Order</b>
--	---

Title:  
**2.8 Plan of statutory/non-statutory sites or features of nature conservation (onsshore) (sheet 32 of 42)**

Doc Ref: 2.8	APFP Ref: 5(2)(l)	Drawing No: PB5640-007-000-021			
Revision: 03	Date: 01/03/2019	Drawn: LB	Checked: CD	Size: A1	Scale: 1:2,500
	02	14/01/2019	LB	CD	A1 1:2,500

Co-ordinate system: British National Grid      EPSG: 27700

© Vattenfall Wind Power Ltd 2019. Contains Ordnance Survey data  
 © Crown copyright and database rights 2019 Ordnance Survey 0100031673







Legend:  
 Order limits  
 Sheet boundary

<sup>1</sup> NBIS, 2018.  
<sup>2</sup> Natural England, 2019.

Project: <b>Norfolk Boreas Offshore Wind Farm</b>	Report: <b>Development Consent Order</b>
--	---

Title:  
**2.8 Plan of statutory/non-statutory sites or  
 features of nature conservation (onsshore)  
 (sheet 33 of 42)**

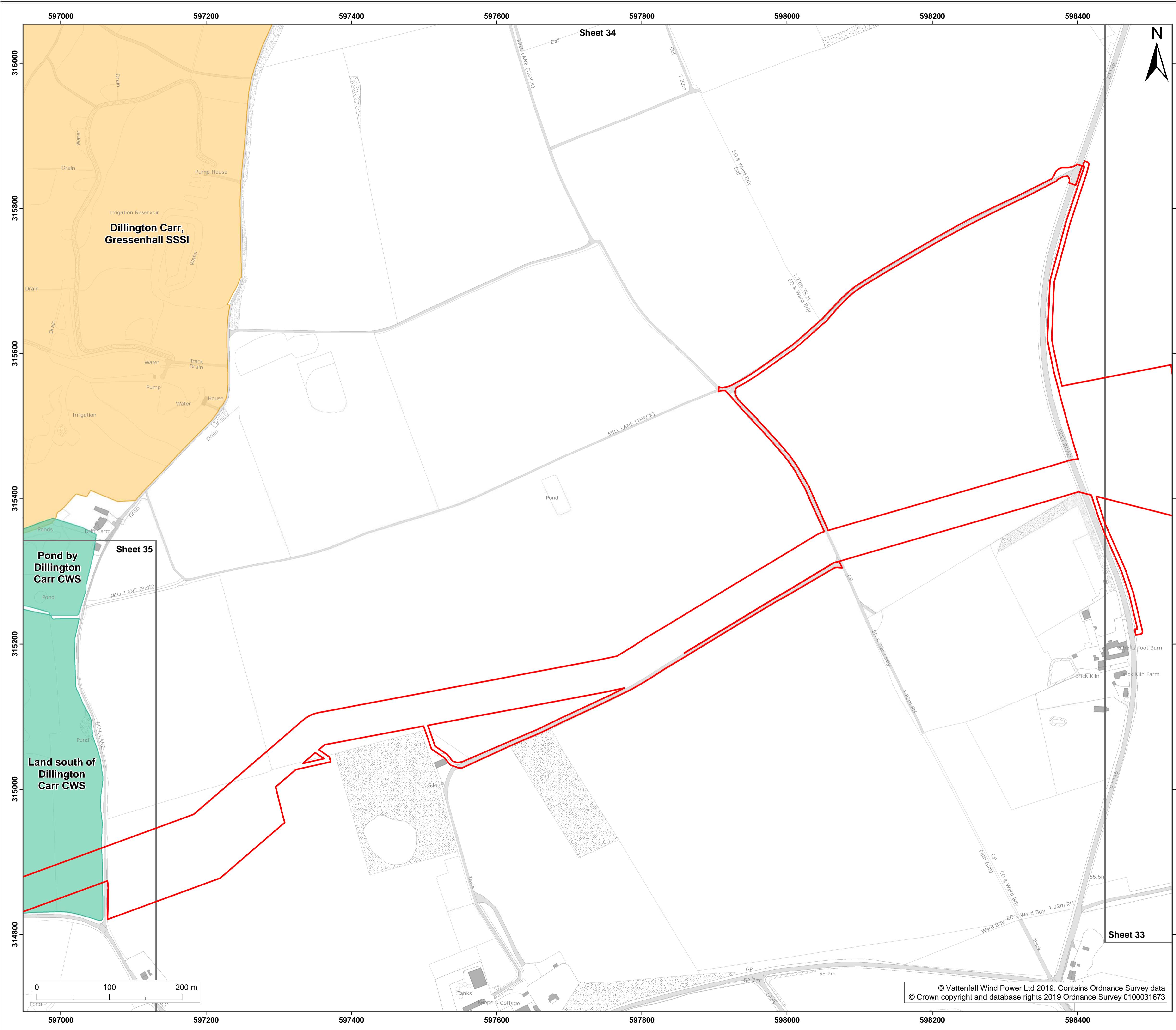
Doc Ref: 2.8	APFP Ref: 5(2)(l)	Drawing No: PB5640-007-000-021			
Revision: 03	Date: 01/03/2019	Drawn: LB	Checked: CD	Size: A1	Scale: 1:2,500
02	14/01/2019	LB	CD	A1	1:2,500

Co-ordinate system: British National Grid      EPSG: 27700



© Vattenfall Wind Power Ltd 2019. Contains Ordnance Survey data  
 © Crown copyright and database rights 2019 Ordnance Survey 0100031673





- Legend:**
- Order limits
  - Sheet boundary
  - County Wildlife Site (CWS)<sup>1</sup>
  - Site of Special Scientific Interest (SSSI)<sup>2</sup>

<sup>1</sup> NBIS, 2018.  
<sup>2</sup> Natural England, 2019.

Project: <b>Norfolk Boreas Offshore Wind Farm</b>	Report: <b>Development Consent Order</b>
--	---

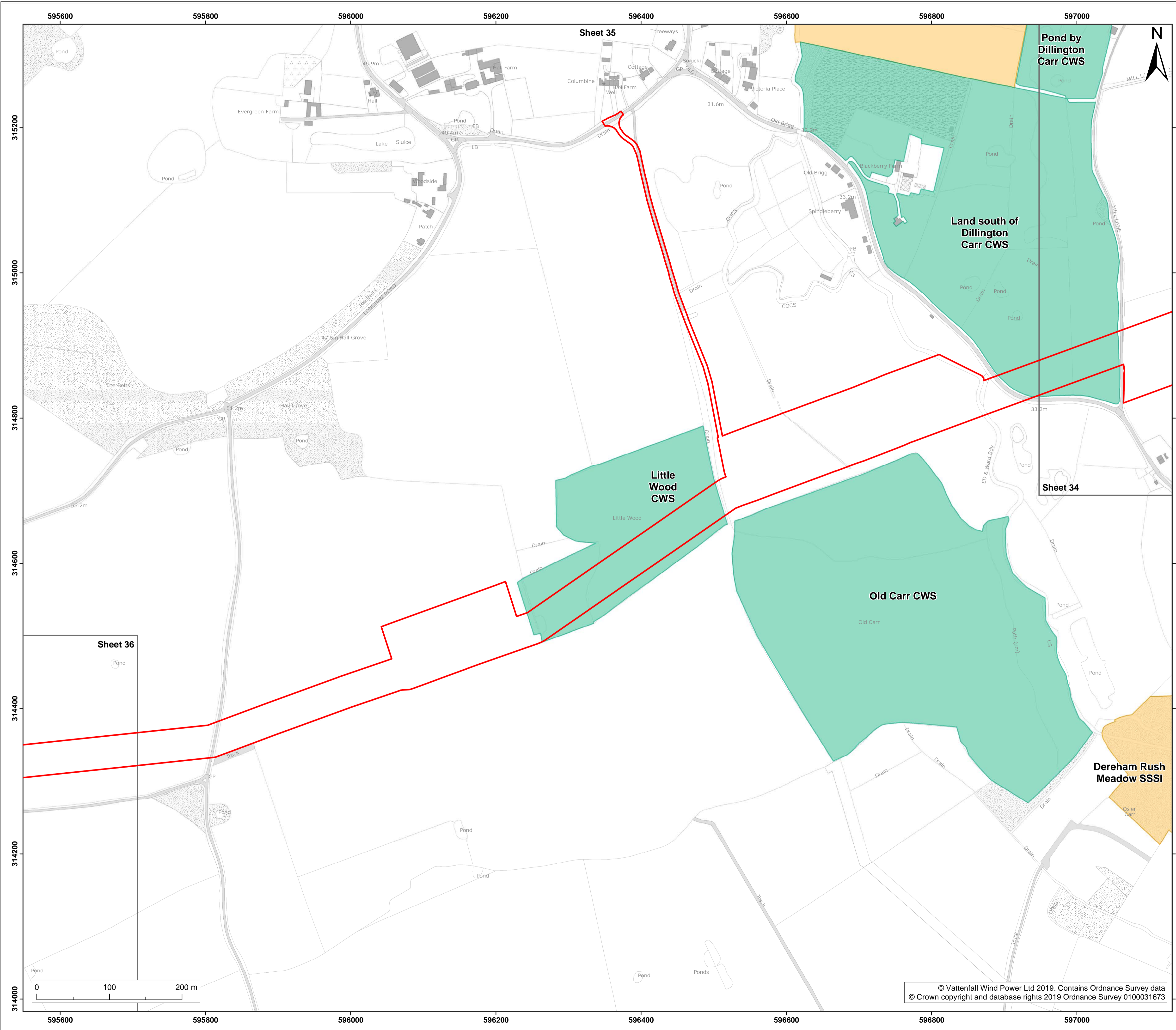
Title:  
**2.8 Plan of statutory/non-statutory sites or features of nature conservation (onshore) (sheet 34 of 42)**

Doc Ref: 2.8	APFP Ref: 5(2)(l)	Drawing No: PB5640-007-000-021			
Revision: 03	Date: 01/03/2019	Drawn: LB	Checked: CD	Size: A1	Scale: 1:2,500
02	14/01/2019	LB	CD	A1	1:2,500

Co-ordinate system: British National Grid      EPSG: 27700







**Legend:**

- Order limits
- Sheet boundary
- County Wildlife Site (CWS)<sup>1</sup>
- Site of Special Scientific Interest (SSSI)<sup>2</sup>

<sup>1</sup> NBIS, 2018.  
<sup>2</sup> Natural England, 2019.

Project: <b>Norfolk Boreas Offshore Wind Farm</b>	Report: <b>Development Consent Order</b>
--	---

Title:  
**2.8 Plan of statutory/non-statutory sites or features of nature conservation (onshore) (sheet 35 of 42)**

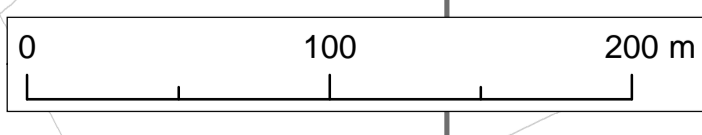
Doc Ref: 2.8	APFP Ref: 5(2)(I)	Drawing No: PB5640-007-000-021			
Revision: 03	Date: 01/03/2019	Drawn: LB	Checked: CD	Size: A1	Scale: 1:2,500
02	14/01/2019	LB	CD	A1	1:2,500

Co-ordinate system: British National Grid      EPSG: 27700

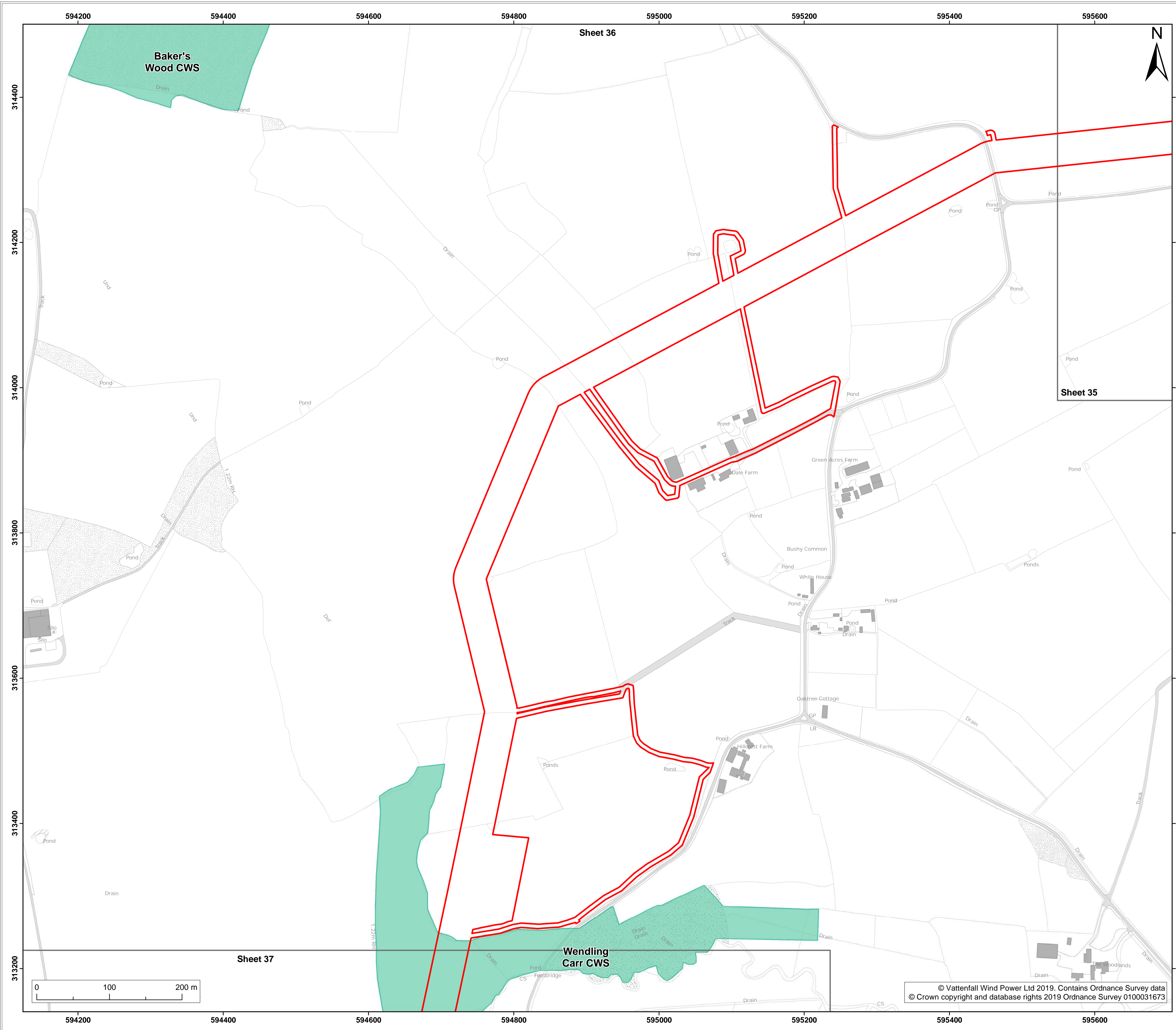
**VATTENFALL**

**Royal HaskoningDHV**  
Enhancing Society Together

© Vattenfall Wind Power Ltd 2019. Contains Ordnance Survey data © Crown copyright and database rights 2019 Ordnance Survey 0100031673







- Legend:**
- Order limits
  - Sheet boundary
  - County Wildlife Site (CWS)<sup>1</sup>

<sup>1</sup> NBIS, 2018.  
<sup>2</sup> Natural England, 2019.

<b>Project:</b> Norfolk Boreas Offshore Wind Farm	<b>Report:</b> Development Consent Order
--	---

**Title:**  
 2.8 Plan of statutory/non-statutory sites or features of nature conservation (onshore) (sheet 36 of 42)

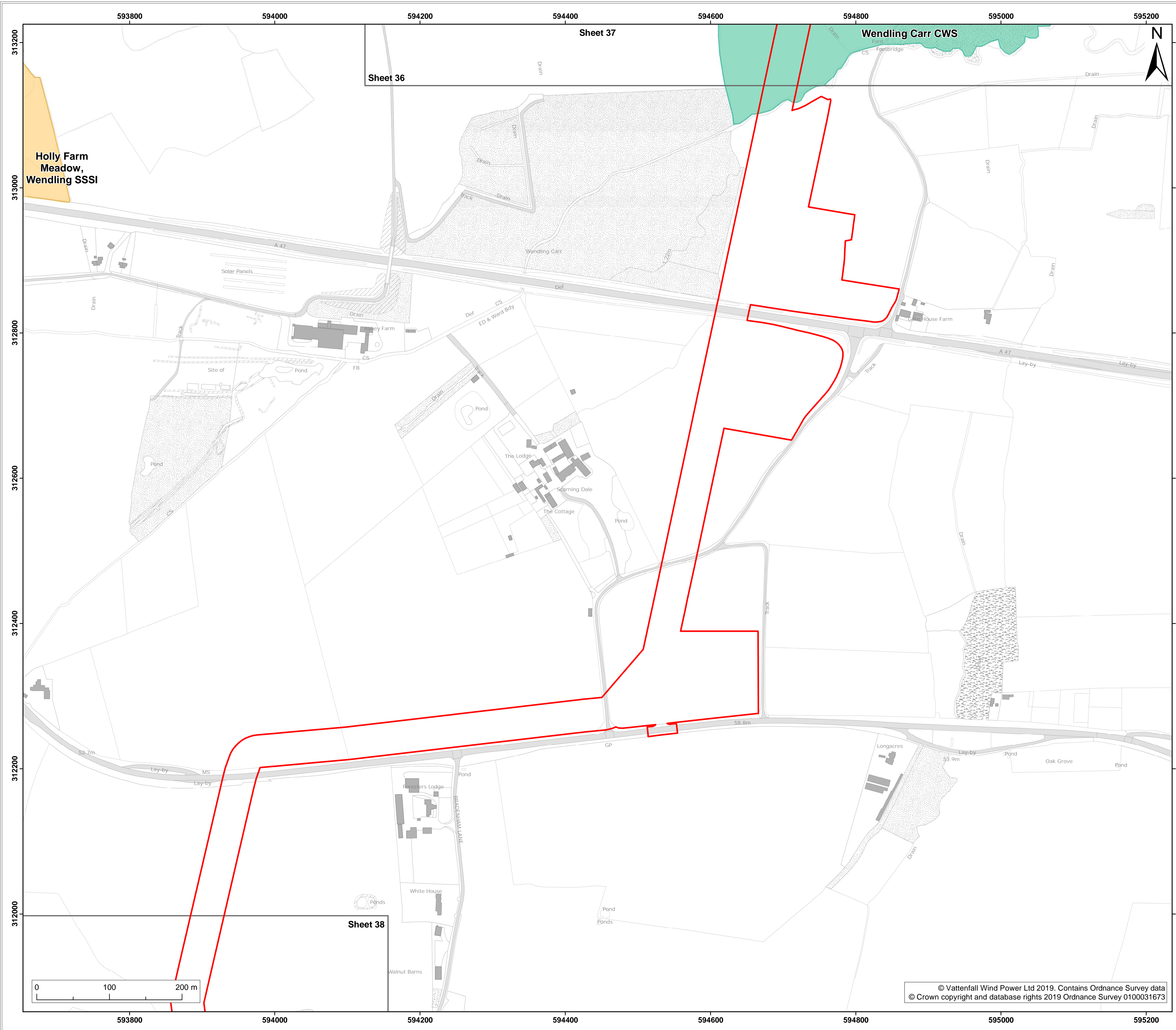
Doc Ref: 2.8	APFP Ref: 5(2)(l)	Drawing No: PB5640-007-000-021			
Revision: 03	Date: 01/03/2019	Drawn: LB	Checked: CD	Size: A1	Scale: 1:2,500
	02	14/01/2019	LB	CD	A1 1:2,500

**Co-ordinate system:** British National Grid **EPSG:** 27700

© Vattenfall Wind Power Ltd 2019. Contains Ordnance Survey data © Crown copyright and database rights 2019 Ordnance Survey 0100031673







- Legend:**
- Order limits
  - Sheet boundary
  - County Wildlife Site (CWS)<sup>1</sup>
  - Site of Special Scientific Interest (SSSI)<sup>2</sup>

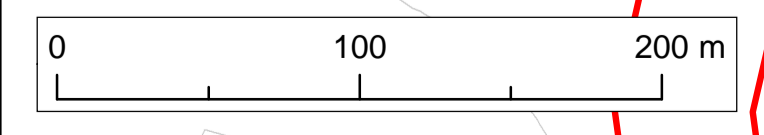
<sup>1</sup> NBIS, 2018.  
<sup>2</sup> Natural England, 2019.

Project: <b>Norfolk Boreas Offshore Wind Farm</b>	Report: <b>Development Consent Order</b>
--	---

Title:  
**2.8 Plan of statutory/non-statutory sites or features of nature conservation (onshore) (sheet 37 of 42)**

Doc Ref: 2.8	APFP Ref: 5(2)(I)	Drawing No: PB5640-007-000-021			
Revision: 03	Date: 01/03/2019	Drawn: LB	Checked: CD	Size: A1	Scale: 1:2,500
02	14/01/2019	LB	CD	A1	1:2,500

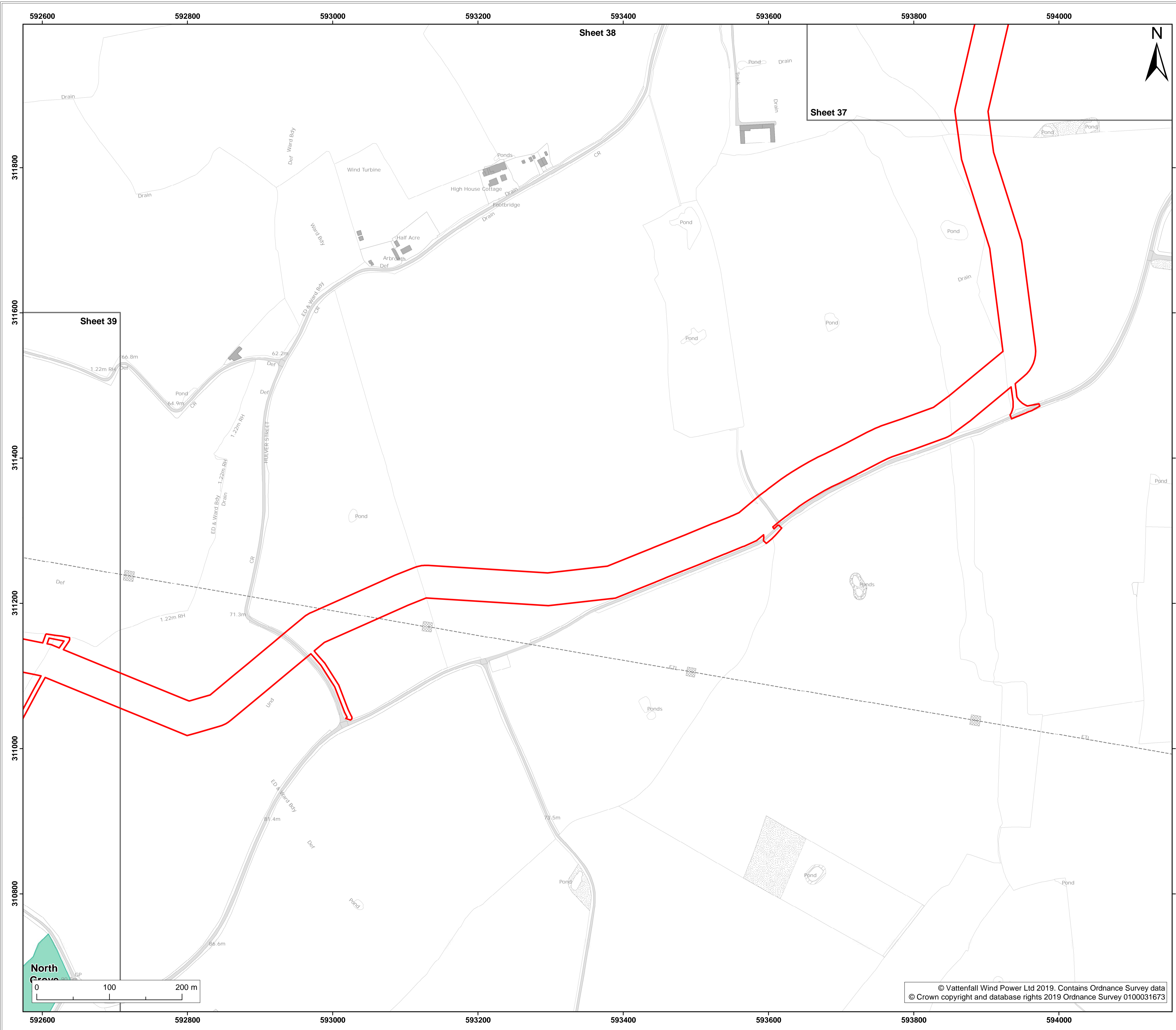
Co-ordinate system: British National Grid      EPSG: 27700



© Vattenfall Wind Power Ltd 2019. Contains Ordnance Survey data  
 © Crown copyright and database rights 2019 Ordnance Survey 0100031673







- Legend:**
- Order limits
  - Sheet boundary
  - County Wildlife Site (CWS)<sup>1</sup>

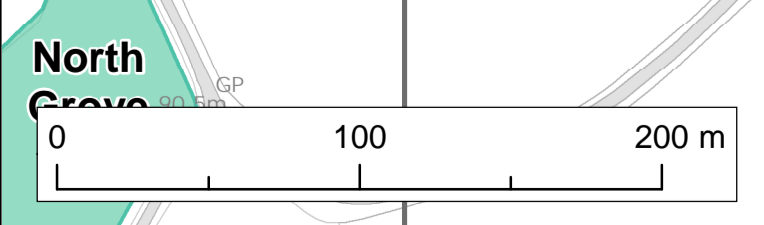
<sup>1</sup> NBIS, 2018.  
<sup>2</sup> Natural England, 2019.

<b>Project:</b> Norfolk Boreas Offshore Wind Farm	<b>Report:</b> Development Consent Order
--	---

**Title:**  
 2.8 Plan of statutory/non-statutory sites or features of nature conservation (onshore) (sheet 38 of 42)

Doc Ref: 2.8	APFP Ref: 5(2)(l)	Drawing No: PB5640-007-000-021			
Revision: 03	Date: 01/03/2019	Drawn: LB	Checked: CD	Size: A1	Scale: 1:2,500
02	14/01/2019	LB	CD	A1	1:2,500

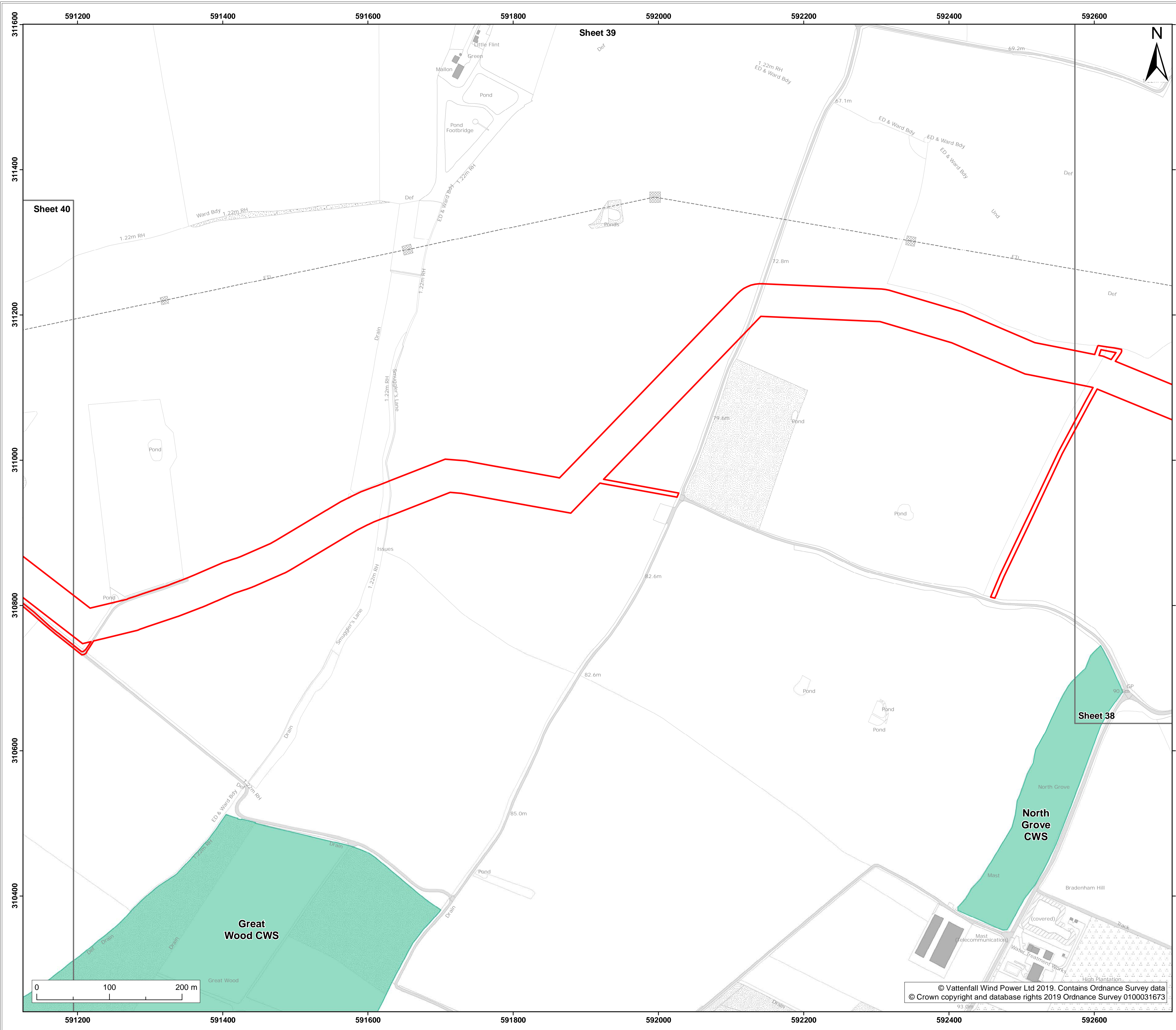
**Co-ordinate system:** British National Grid **EPSG:** 27700



© Vattenfall Wind Power Ltd 2019. Contains Ordnance Survey data  
 © Crown copyright and database rights 2019 Ordnance Survey 0100031673







- Legend:**
- Order limits
  - Sheet boundary
  - County Wildlife Site (CWS)<sup>1</sup>

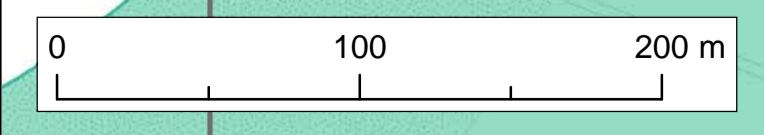
<sup>1</sup> NBIS, 2018.  
<sup>2</sup> Natural England, 2019.

<b>Project:</b> Norfolk Boreas Offshore Wind Farm	<b>Report:</b> Development Consent Order
--	---

**Title:**  
 2.8 Plan of statutory/non-statutory sites or features of nature conservation (onshore) (sheet 39 of 42)

Doc Ref: 2.8	APFP Ref: 5(2)(l)	Drawing No: PB5640-007-000-021			
Revision: 03	Date: 01/03/2019	Drawn: LB	Checked: CD	Size: A1	Scale: 1:2,500
02	14/01/2019	LB	CD	A1	1:2,500

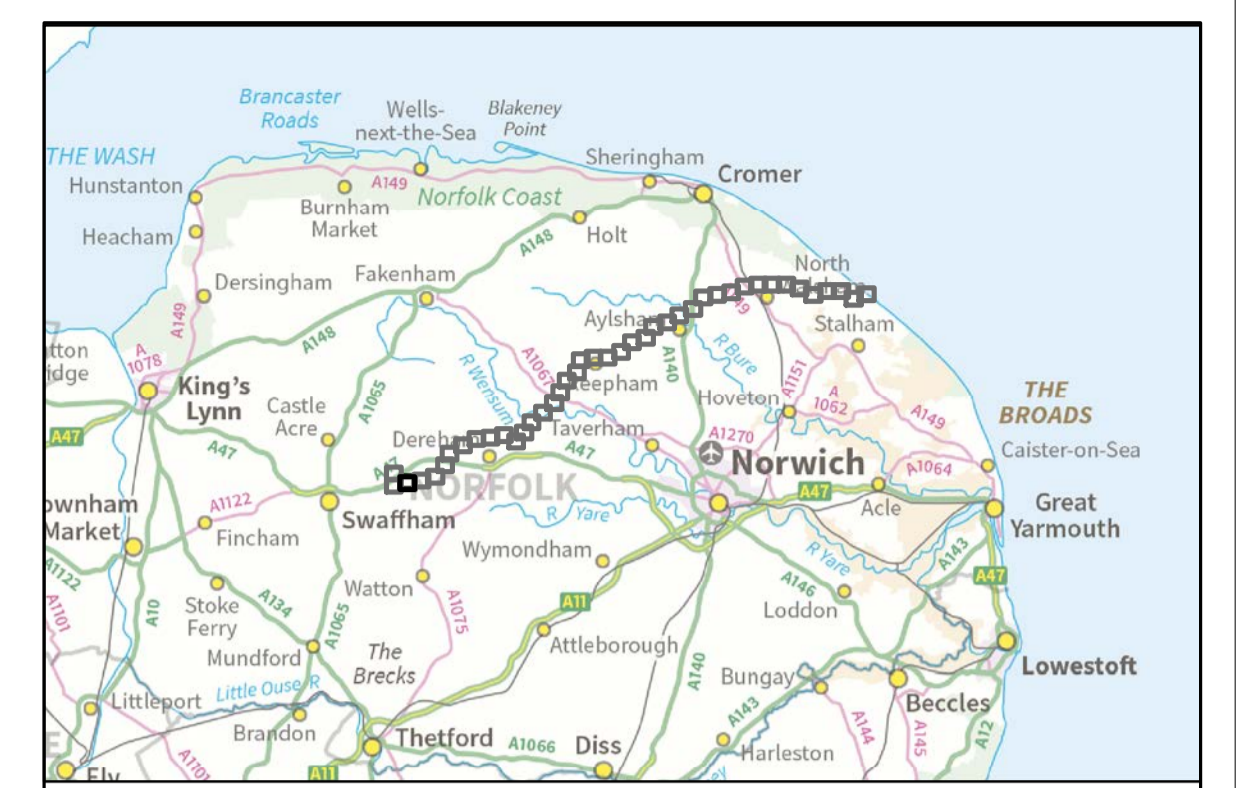
**Co-ordinate system:** British National Grid      **EPSG:** 27700



© Vattenfall Wind Power Ltd 2019. Contains Ordnance Survey data  
 © Crown copyright and database rights 2019 Ordnance Survey 0100031673







- Legend:**
- Order limits
  - Sheet boundary
  - County Wildlife Site (CWS)<sup>1</sup>

<sup>1</sup> NBIS, 2018.  
<sup>2</sup> Natural England, 2019.

<b>Project:</b> Norfolk Boreas Offshore Wind Farm	<b>Report:</b> Development Consent Order
--	---

**Title:**  
 2.8 Plan of statutory/non-statutory sites or features of nature conservation (onshore) (sheet 40 of 42)

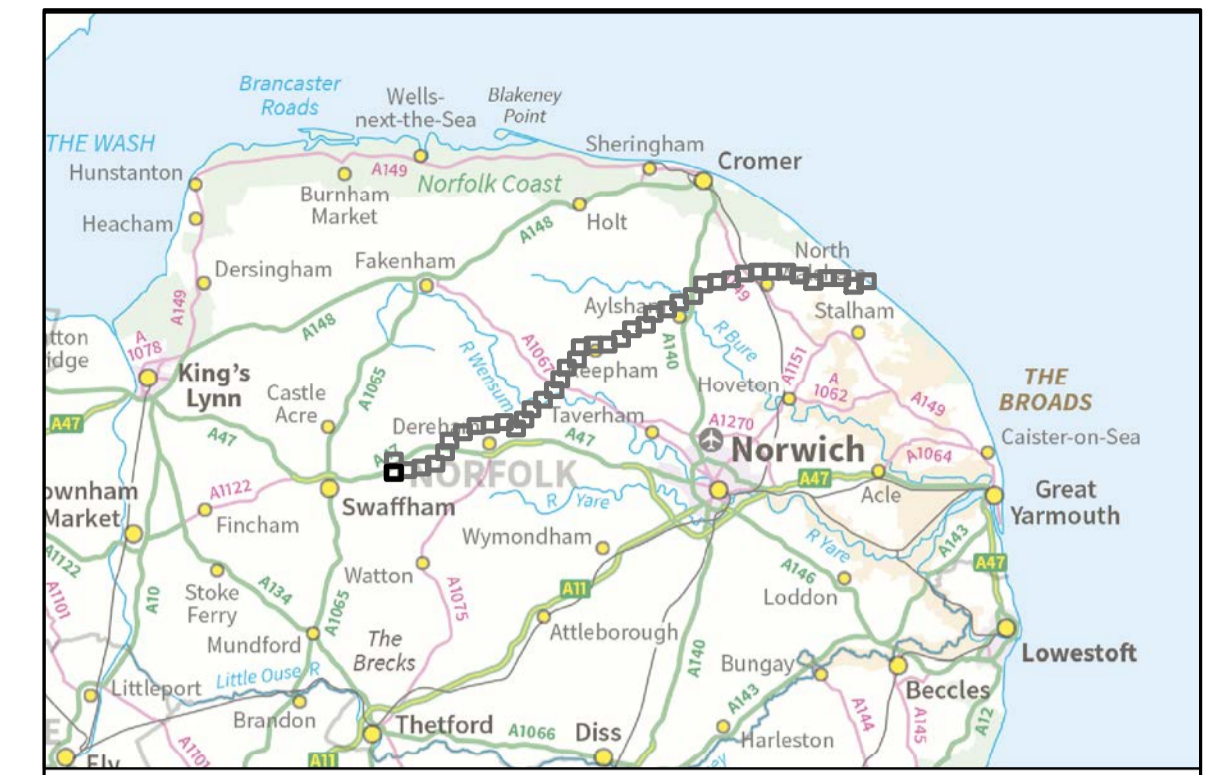
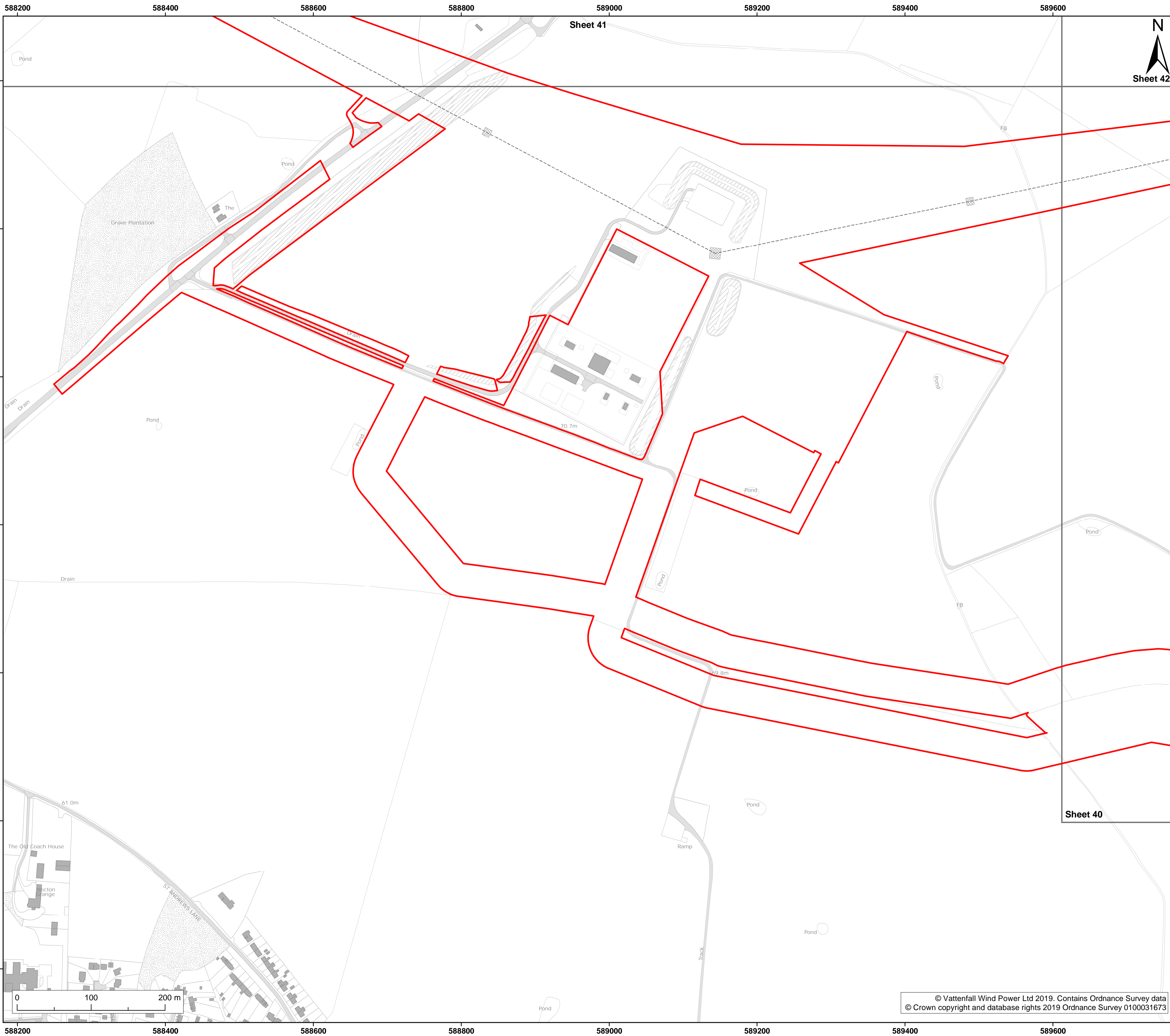
Doc Ref: 2.8	APFP Ref: 5(2)(I)	Drawing No: PB5640-007-000-021			
Revision: 03	Date: 01/03/2019	Drawn: LB	Checked: CD	Size: A1	Scale: 1:2,500
02	14/01/2019	LB	CD	A1	1:2,500

**Co-ordinate system:** British National Grid      **EPSG:** 27700

© Vattenfall Wind Power Ltd 2019. Contains Ordnance Survey data  
 © Crown copyright and database rights 2019 Ordnance Survey 0100031673







**Legend:**  
 Order limits  
 Sheet boundary

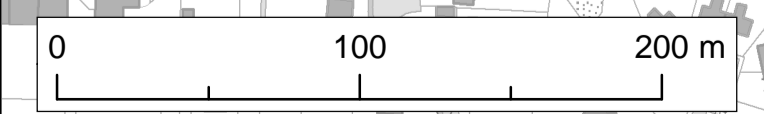
<sup>1</sup> NBIS, 2018.  
<sup>2</sup> Natural England, 2019.

<b>Project:</b> Norfolk Boreas Offshore Wind Farm	<b>Report:</b> Development Consent Order
---	--

**Title:**  
 2.8 Plan of statutory/non-statutory sites or  
 features of nature conservation (onshore)  
 (sheet 41 of 42)

Doc Ref: 2.8	APFP Ref: 5(2)(l)	Drawing No: PB5640-007-000-021			
Revision: 03	Date: 01/03/2019	Drawn: LB	Checked: CD	Size: A1	Scale: 1:2,500
		02	14/01/2019	LB	CD A1 1:2,500

**Co-ordinate system:** British National Grid **EPSG:** 27700



© Vattenfall Wind Power Ltd 2019. Contains Ordnance Survey data  
 © Crown copyright and database rights 2019 Ordnance Survey 0100031673



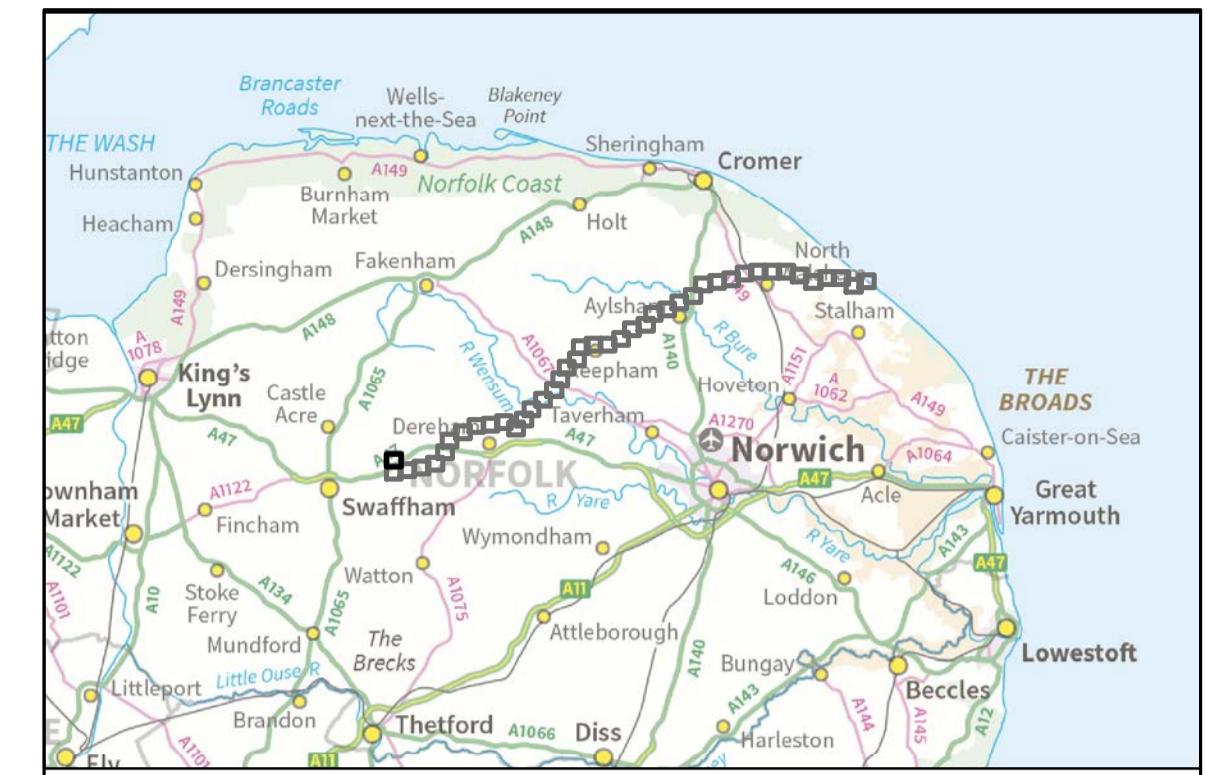


588200 588400 588600 588800 589000 589200 589400 589600

Sheet 42



312200  
312000  
311800  
311600  
311400  
311200



Legend:

- Order limits
- Sheet boundary

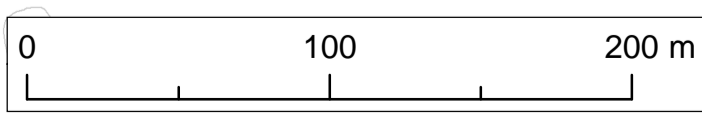
<sup>1</sup> NBIS, 2018.  
<sup>2</sup> Natural England, 2019.

Project: <b>Norfolk Boreas Offshore Wind Farm</b>	Report: <b>Development Consent Order</b>
--	---

Title:  
**2.8 Plan of statutory/non-statutory sites or  
features of nature conservation (onshore)  
(sheet 42 of 42)**

Doc Ref: 2.8	APFP Ref: 5(2)(l)	Drawing No: PB5640-007-000-021			
Revision: 03	Date: 01/03/2019	Drawn: LB	Checked: CD	Size: A1	Scale: 1:2,500
02	14/01/2019	LB	CD	A1	1:2,500

Co-ordinate system: British National Grid      EPSG: 27700



© Vattenfall Wind Power Ltd 2019. Contains Ordnance Survey data  
© Crown copyright and database rights 2019 Ordnance Survey 0100031673

