

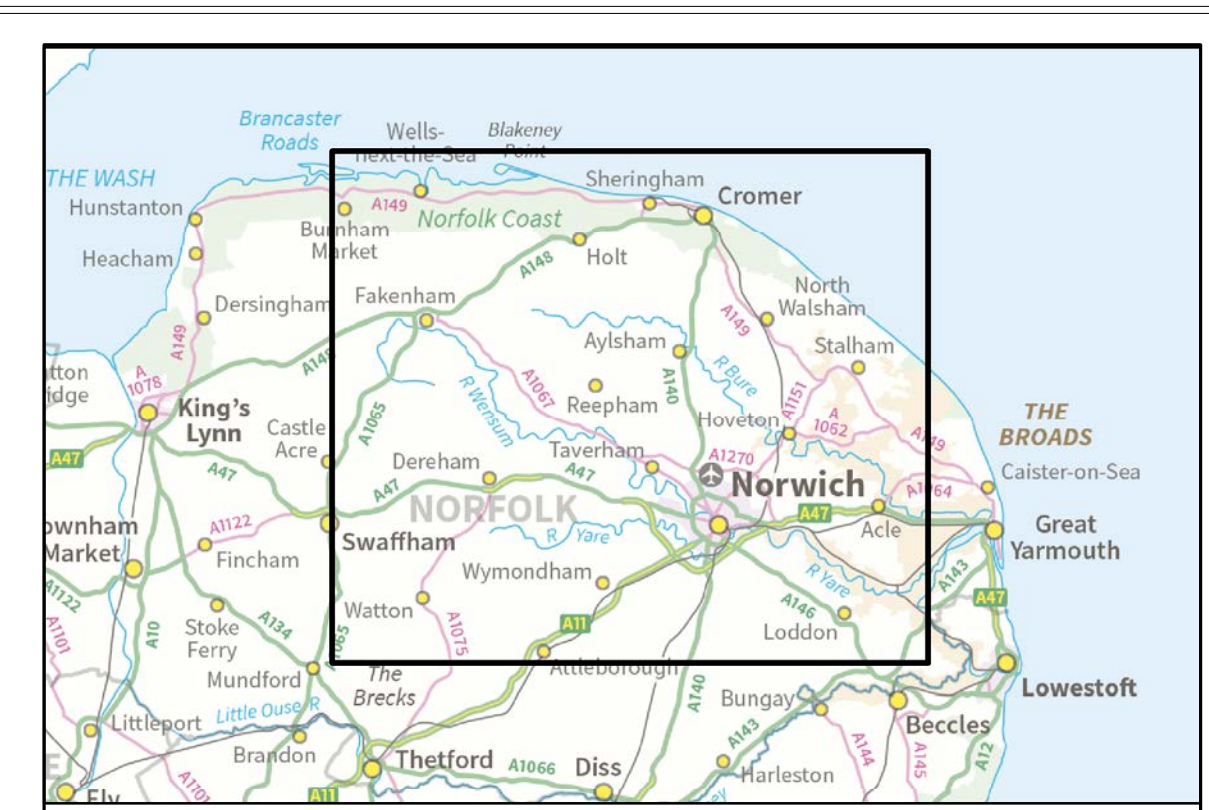
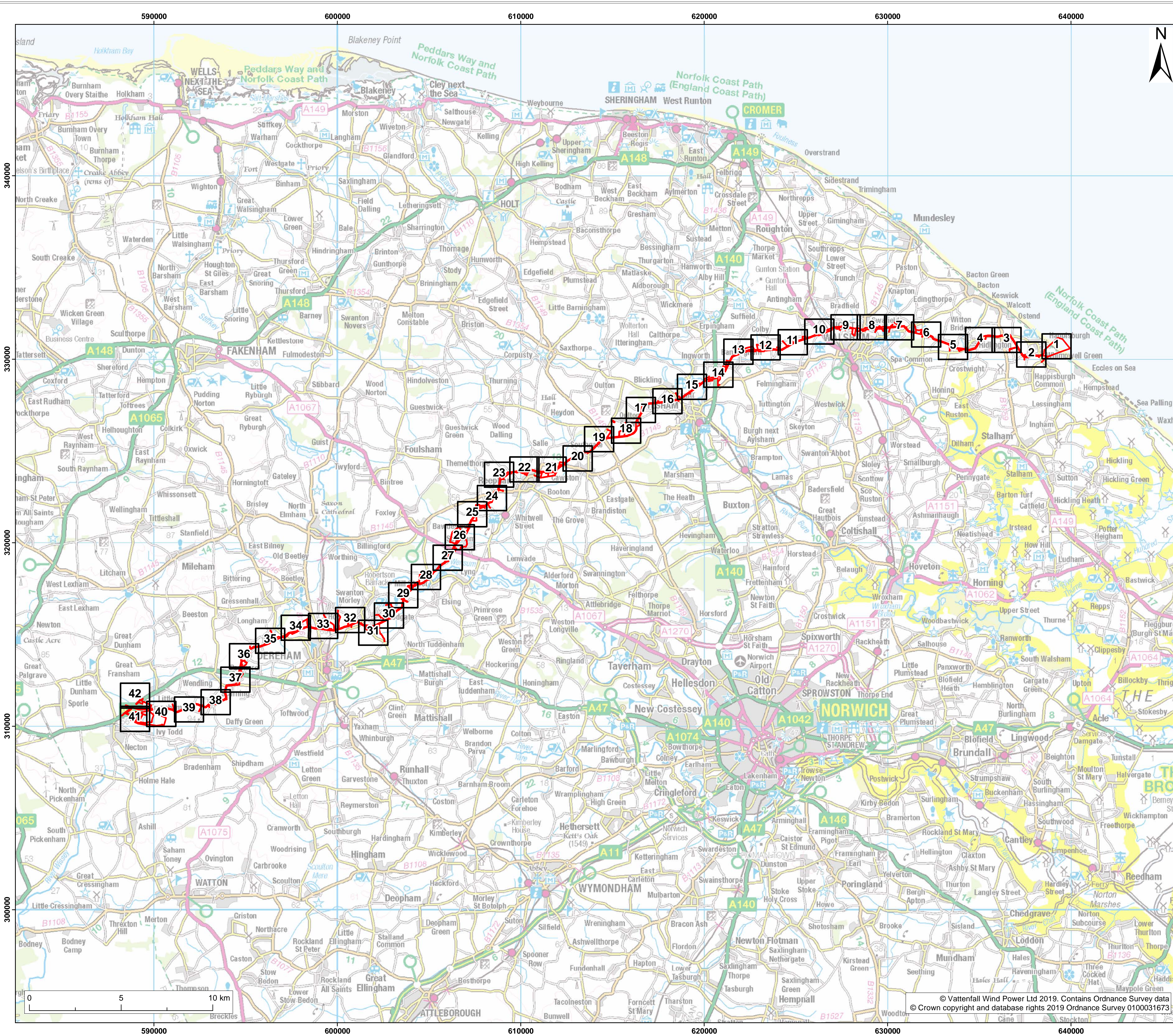
Norfolk Boreas Offshore Wind Farm Streets to be temporarily stopped up plan

DCO Document 2.7

Applicant: Norfolk Boreas Limited
Document Reference: 2.7
Pursuant to APFP Regulation: 5(2)(k)

Date: June 2019
Revision: Version 1
Author: Royal HaskoningDHV

Photo: Ormonde Offshore Wind Farm



Legend:
 Order limits
 Sheet boundary

Project: Norfolk Boreas Offshore Wind Farm
 Report: Development Consent Order

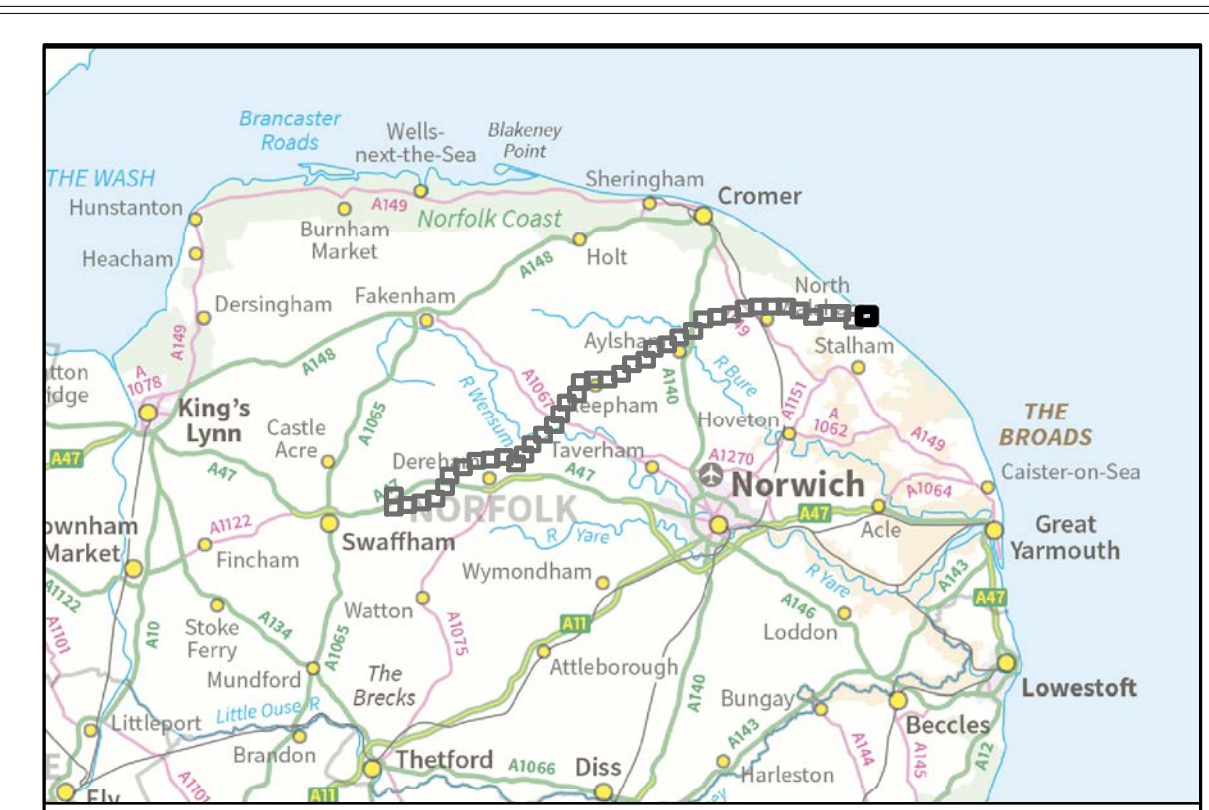
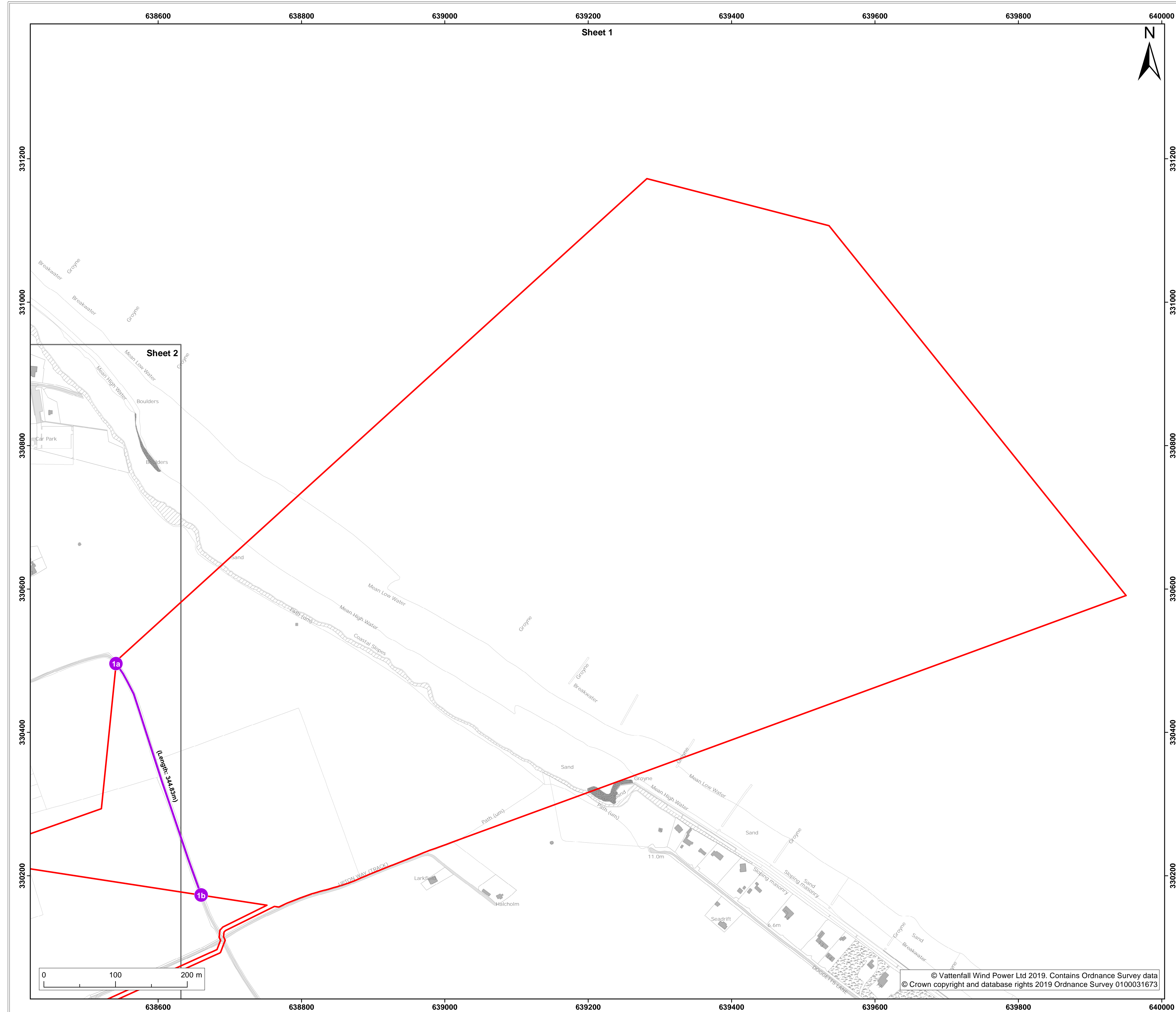
Title: 2.7 Plan showing streets to be temporarily stopped up (key plan)

Doc Ref: 2.7	APFP Ref: 5(2)(K)	Drawing No: PB5640-007-000-017
Revision: 01	Date: 12/02/2019	Drawn: LB Checked: CD Size: A1 Scale: 1:100,000

Co-ordinate system: British National Grid EPSG: 27700



© Vattenfall Wind Power Ltd 2019. Contains Ordnance Survey data
 © Crown copyright and database rights 2019 Ordnance Survey 0100031673



Legend:

- Order limits
- Sheet boundary
- Street to be stopped up (private tracks)
- Points referred to in Schedule 4 of the DCO

Project: **Norfolk Boreas Offshore Wind Farm** Report: **Development Consent Order**

Title: **2.7 Plan showing streets to be temporarily stopped up (sheet 1 of 42)**

Doc Ref: 2.7	APFP Ref: 5(2)(k)	Drawing No: PB5640-007-000-018			
Revision: 04	Date: 09/04/2019	Drawn: LB	Checked: CD	Size: A1	Scale: 1:2,500
Revision: 03	Date: 05/03/2019	Drawn: LB	Checked: CD	Size: A1	Scale: 1:2,500

Co-ordinate system: British National Grid EPSG: 27700

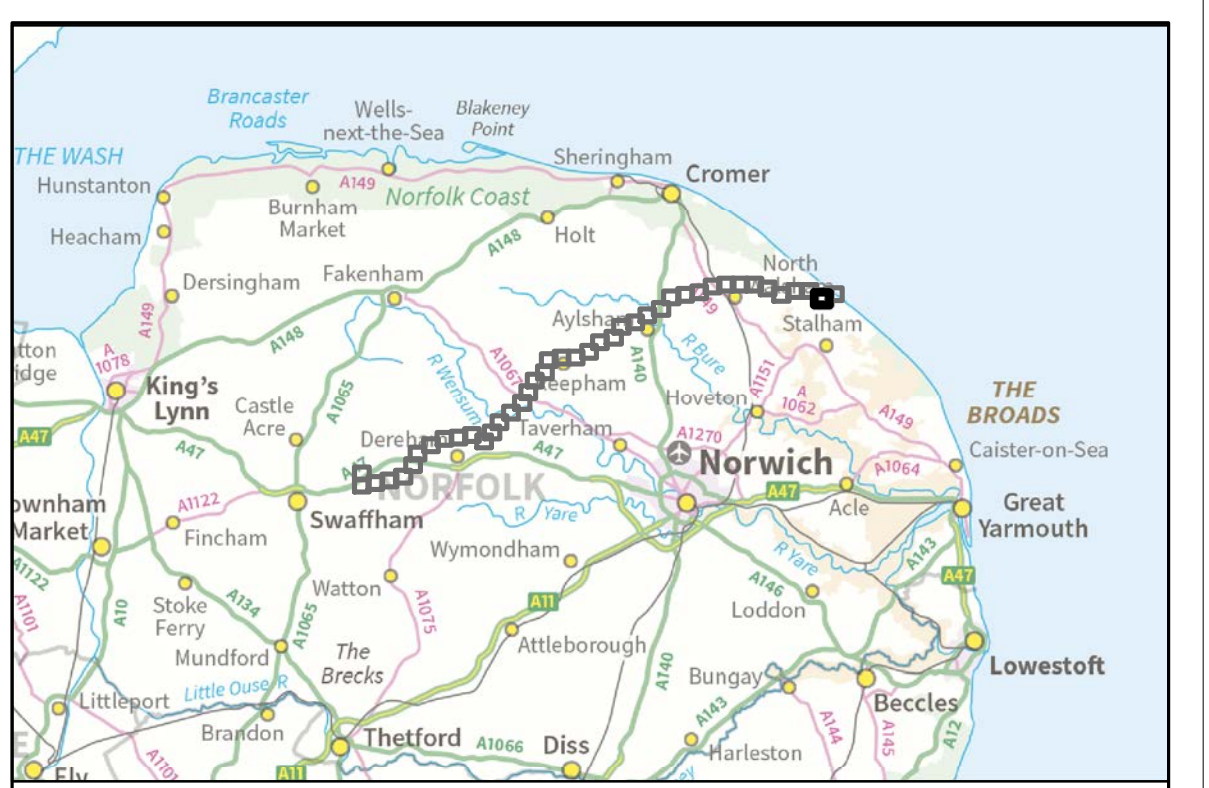
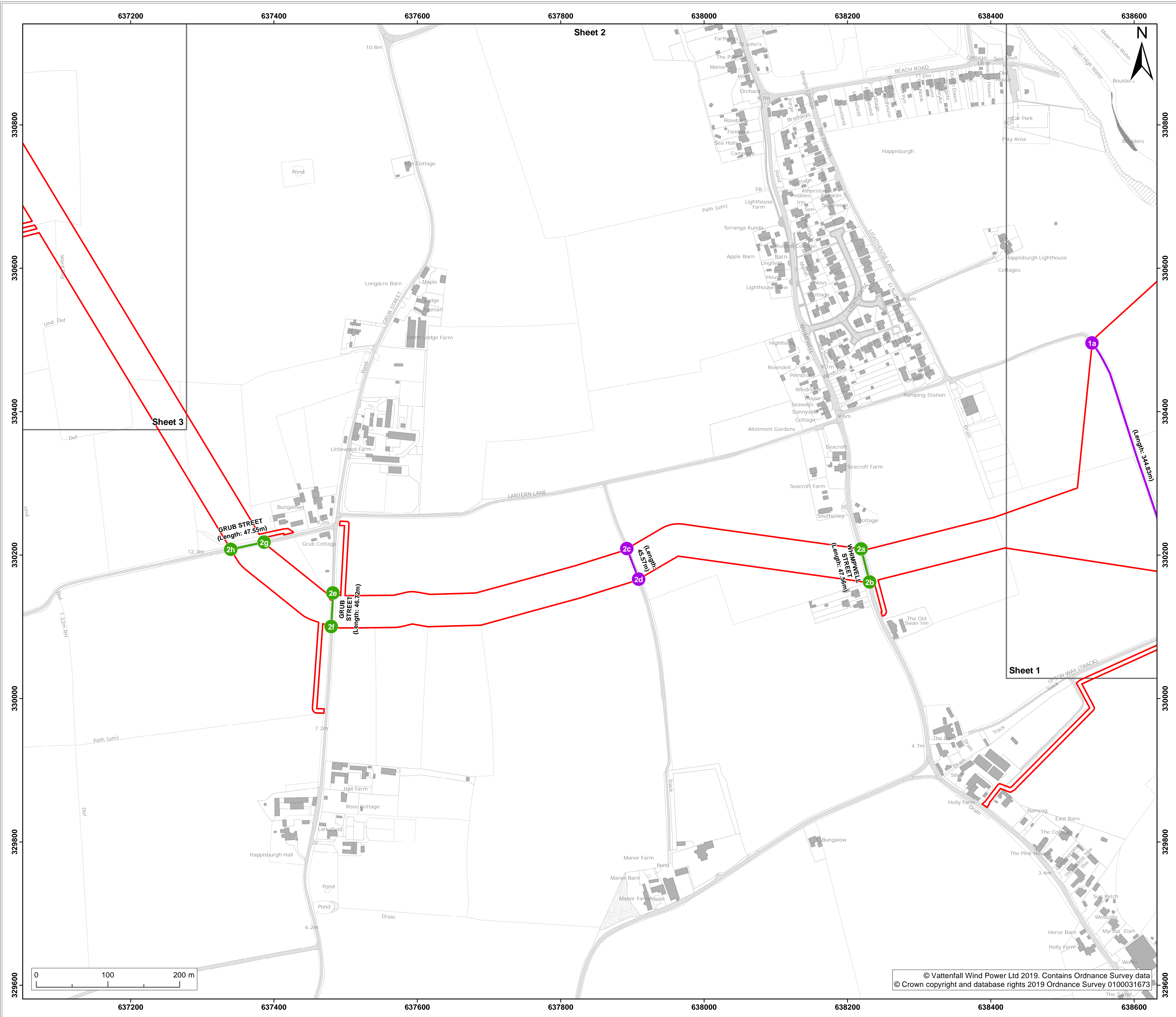


VATTENFALL



Royal HaskoningDHV
Enhancing Society Together

© Vattenfall Wind Power Ltd 2019. Contains Ordnance Survey data © Crown copyright and database rights 2019 Ordnance Survey 0100031673



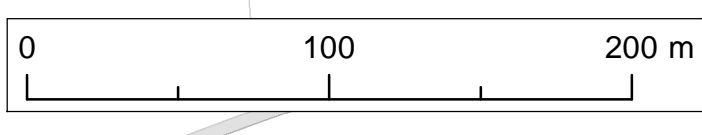
- Legend:**
- Order limits
 - Sheet boundary
 - Street to be stopped up (streets)
 - Points referred to in Schedule 4 of the DCO
 - Street to be stopped up (private tracks)
 - Points referred to in Schedule 4 of the DCO

Project: **Norfolk Boreas Offshore Wind Farm** Report: **Development Consent Order**

Title: **2.7 Plan showing streets to be temporarily stopped up (sheet 2 of 42)**

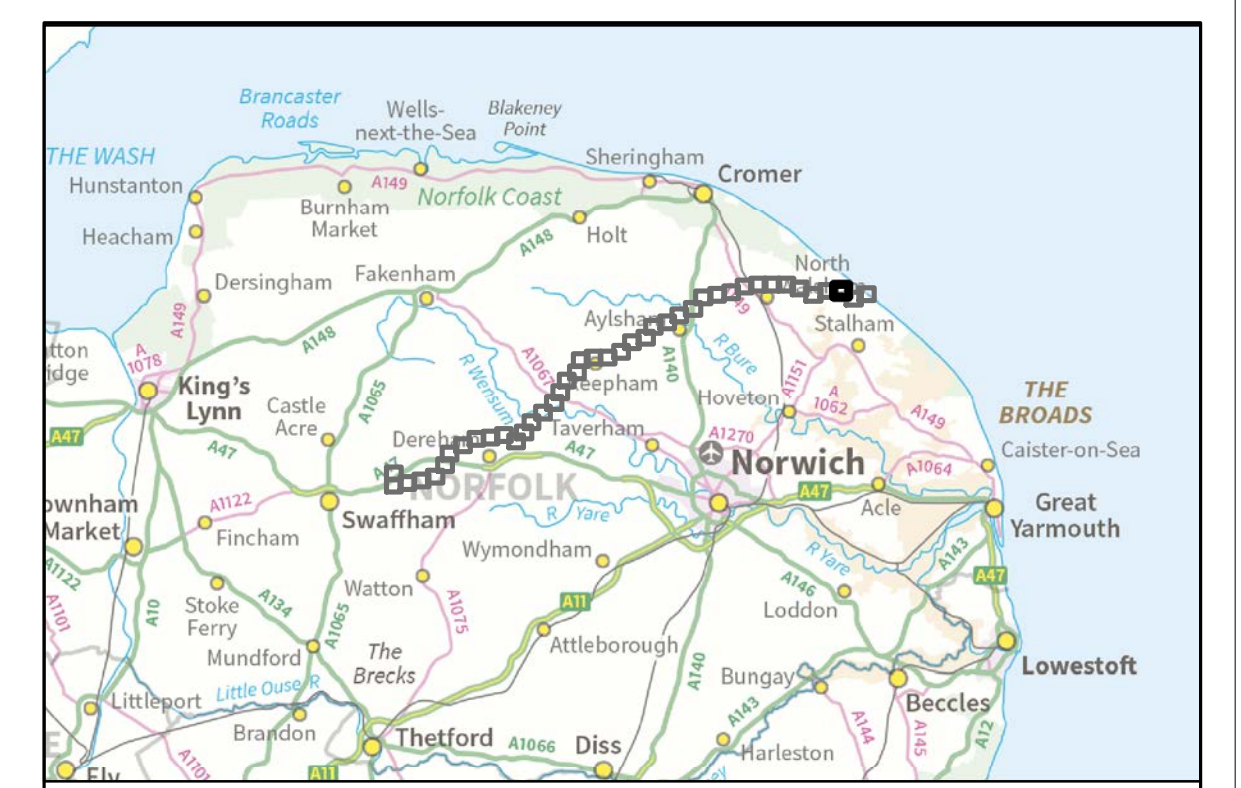
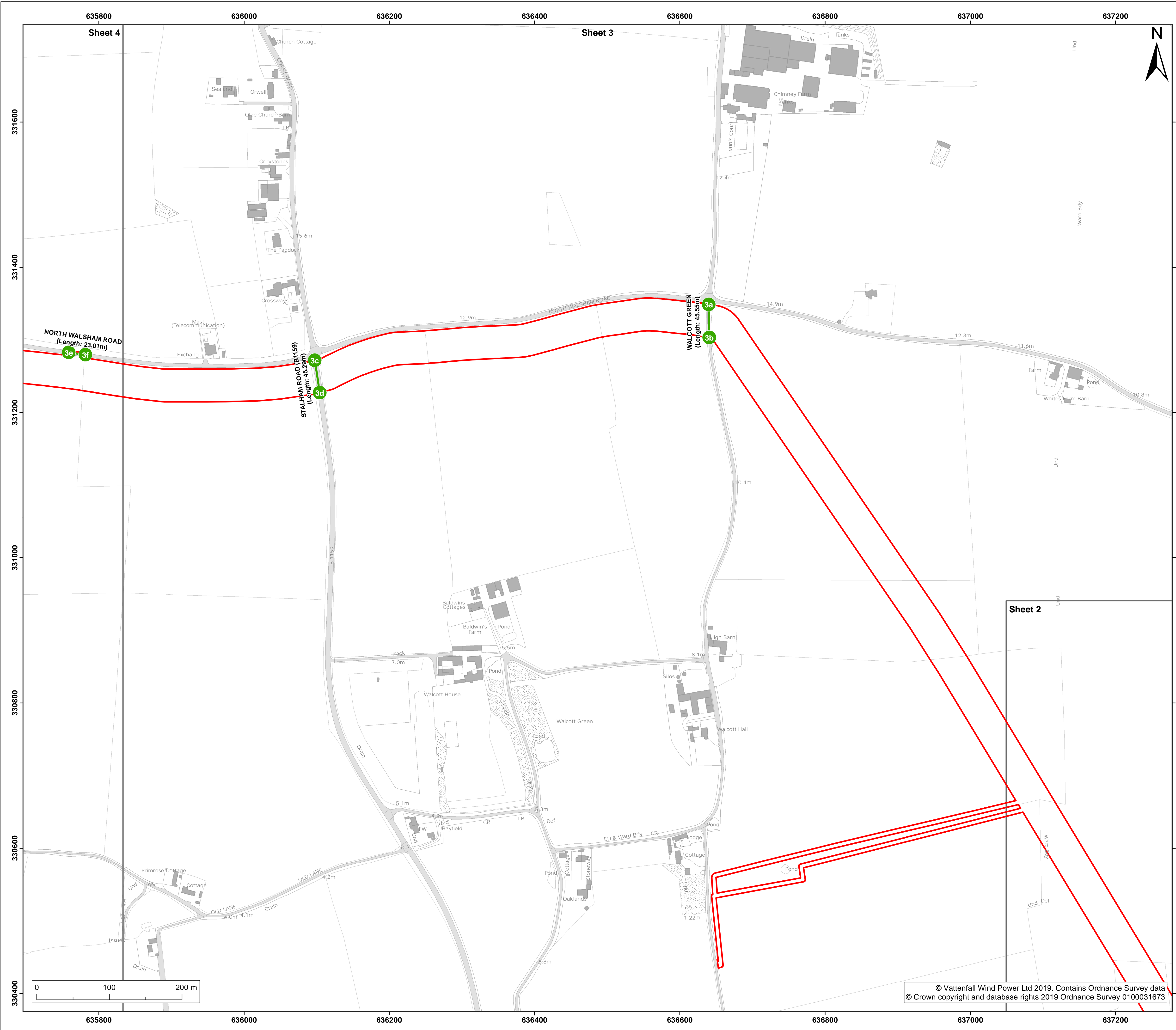
Doc Ref: 2.7	APFP Ref: 5(2)(k)	Drawing No: PB5640-007-000-018			
Revision: 04	Date: 09/04/2019	Drawn: LB	Checked: CD	Size: A1	Scale: 1:2,500
Revision: 03	Date: 05/03/2019	Drawn: LB	Checked: CD	Size: A1	Scale: 1:2,500

Co-ordinate system: **British National Grid** EPSG: 27700



© Vattenfall Wind Power Ltd 2019. Contains Ordnance Survey data © Crown copyright and database rights 2019 Ordnance Survey 0100031673





- Legend:**
- Order limits
 - Sheet boundary
 - Street to be stopped up (streets)
 - Points referred to in Schedule 4 of the DCO

Project: **Norfolk Boreas Offshore Wind Farm** Report: **Development Consent Order**

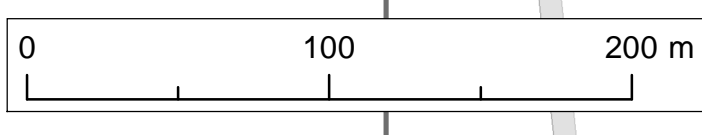
Title: **2.7 Plan showing streets to be temporarily stopped up (sheet 3 of 42)**

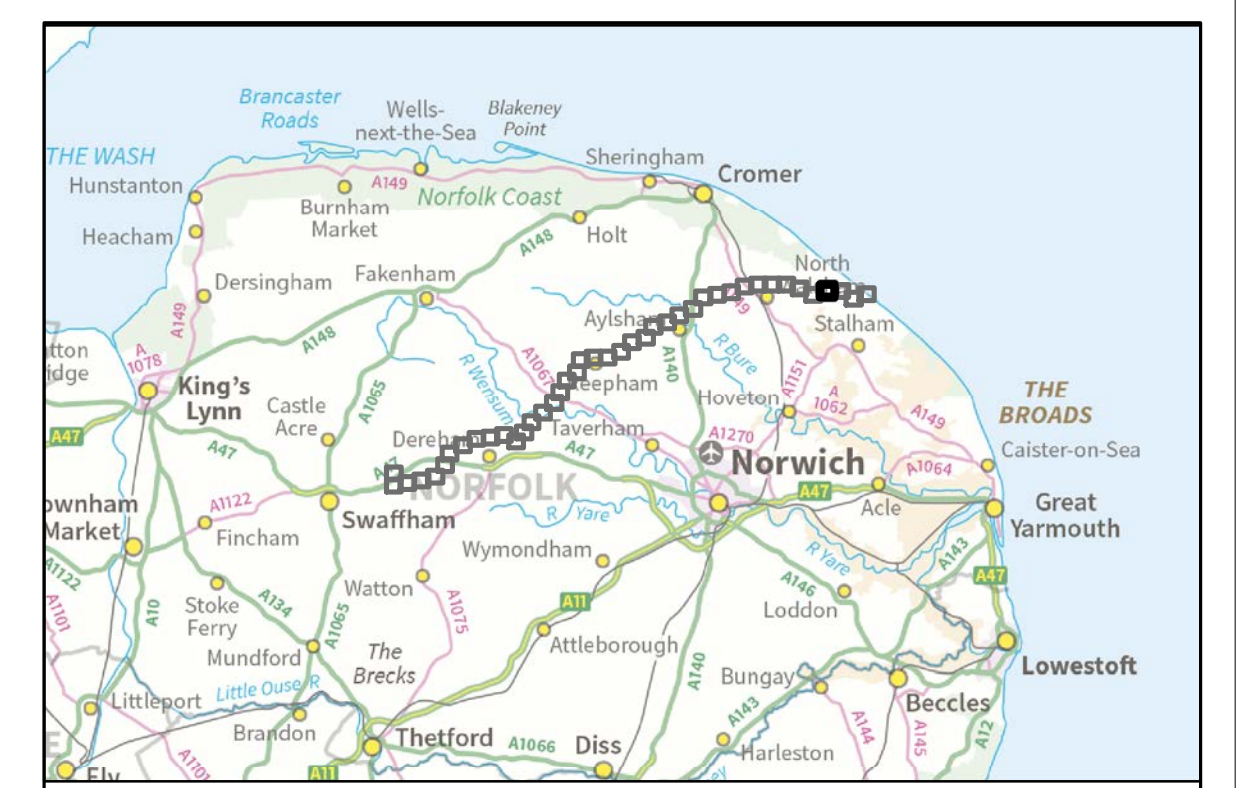
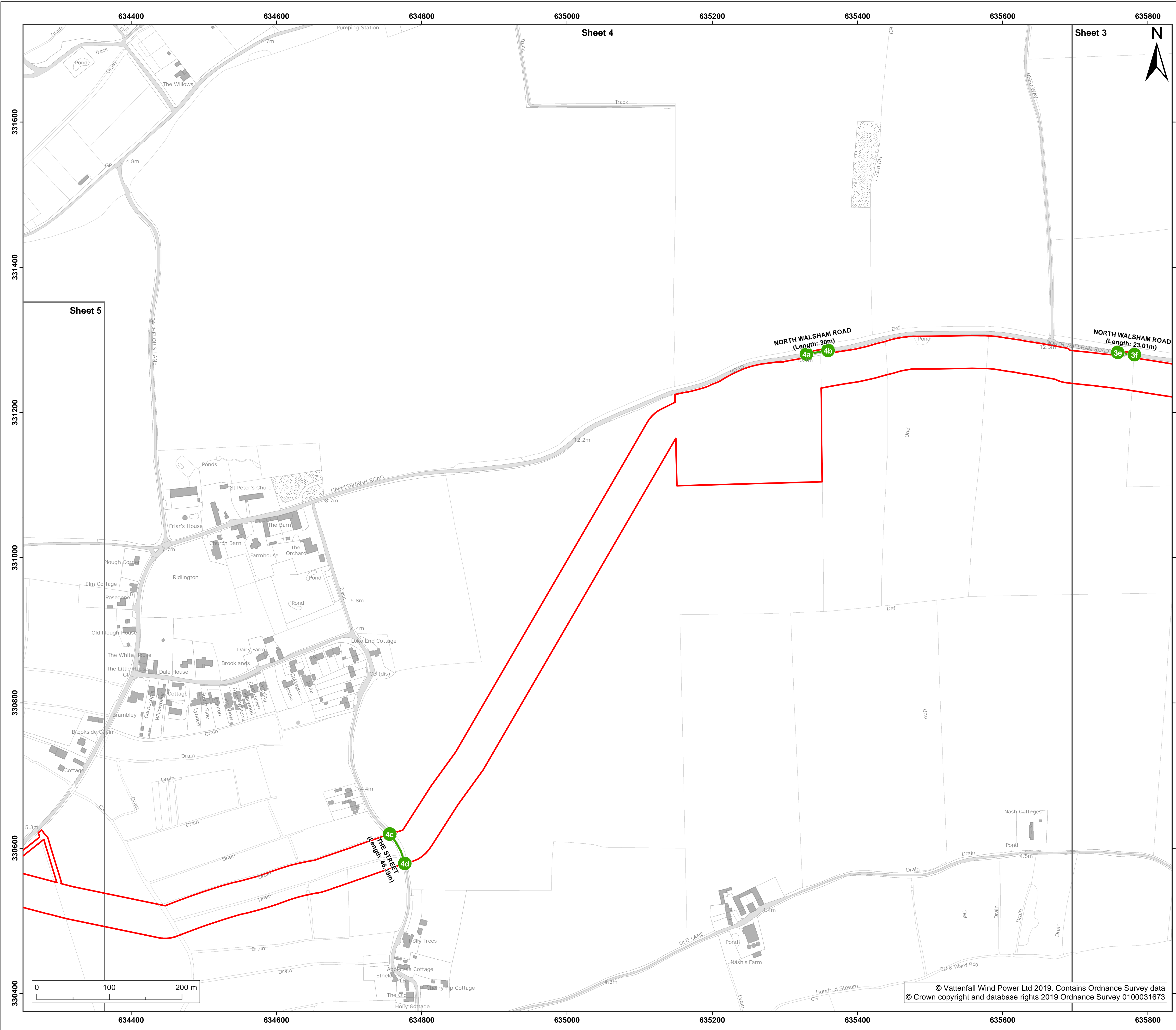
Doc Ref: 2.7	APFP Ref: 5(2)(k)	Drawing No: PB5640-007-000-018			
Revision: 04	Date: 09/04/2019	Drawn: LB	Checked: CD	Size: A1	Scale: 1:2,500
03	05/03/2019	LB	CD	A1	1:2,500

Co-ordinate system: British National Grid EPSG: 27700



© Vattenfall Wind Power Ltd 2019. Contains Ordnance Survey data © Crown copyright and database rights 2019 Ordnance Survey 0100031673





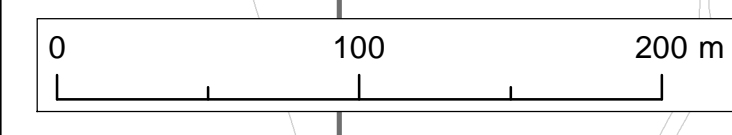
- Legend:**
- Order limits
 - Sheet boundary
 - Street to be stopped up (streets)
 - Points referred to in Schedule 4 of the DCO

Project: **Norfolk Boreas Offshore Wind Farm** Report: **Development Consent Order**

Title: **2.7 Plan showing streets to be temporarily stopped up (sheet 4 of 42)**

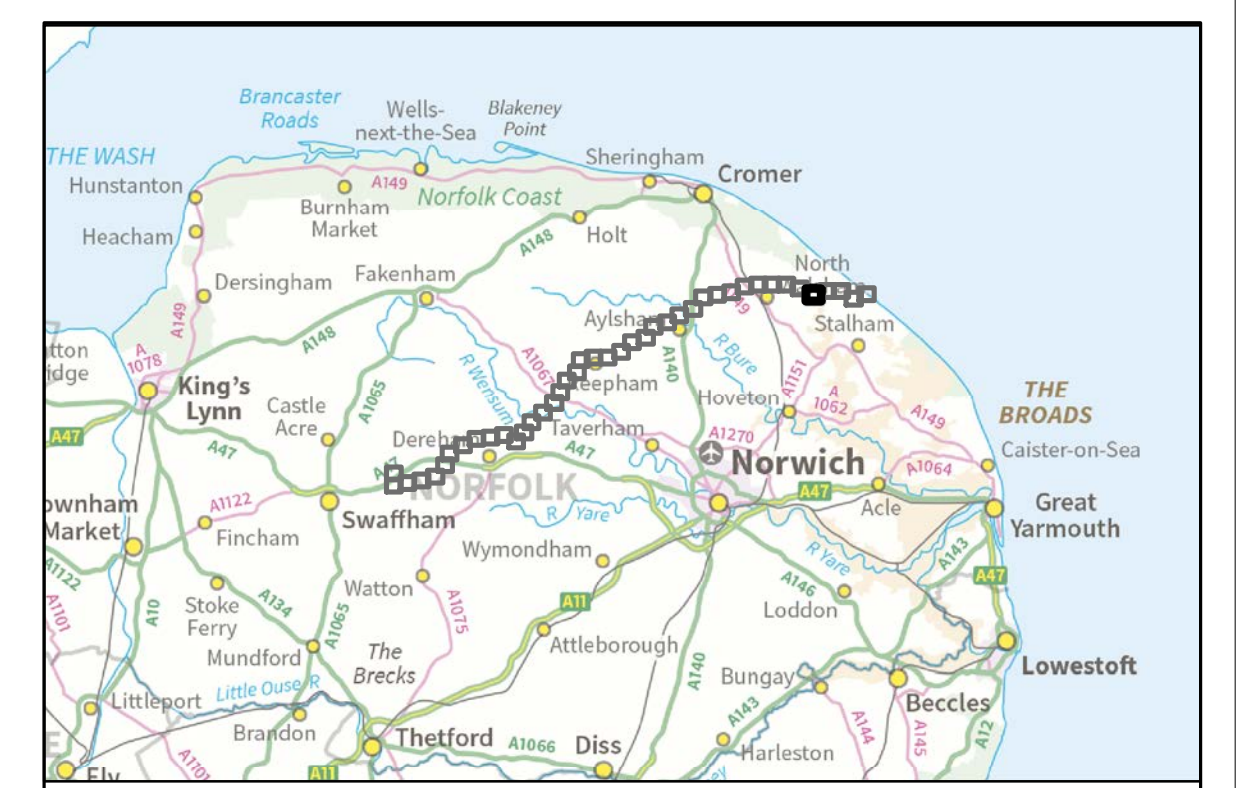
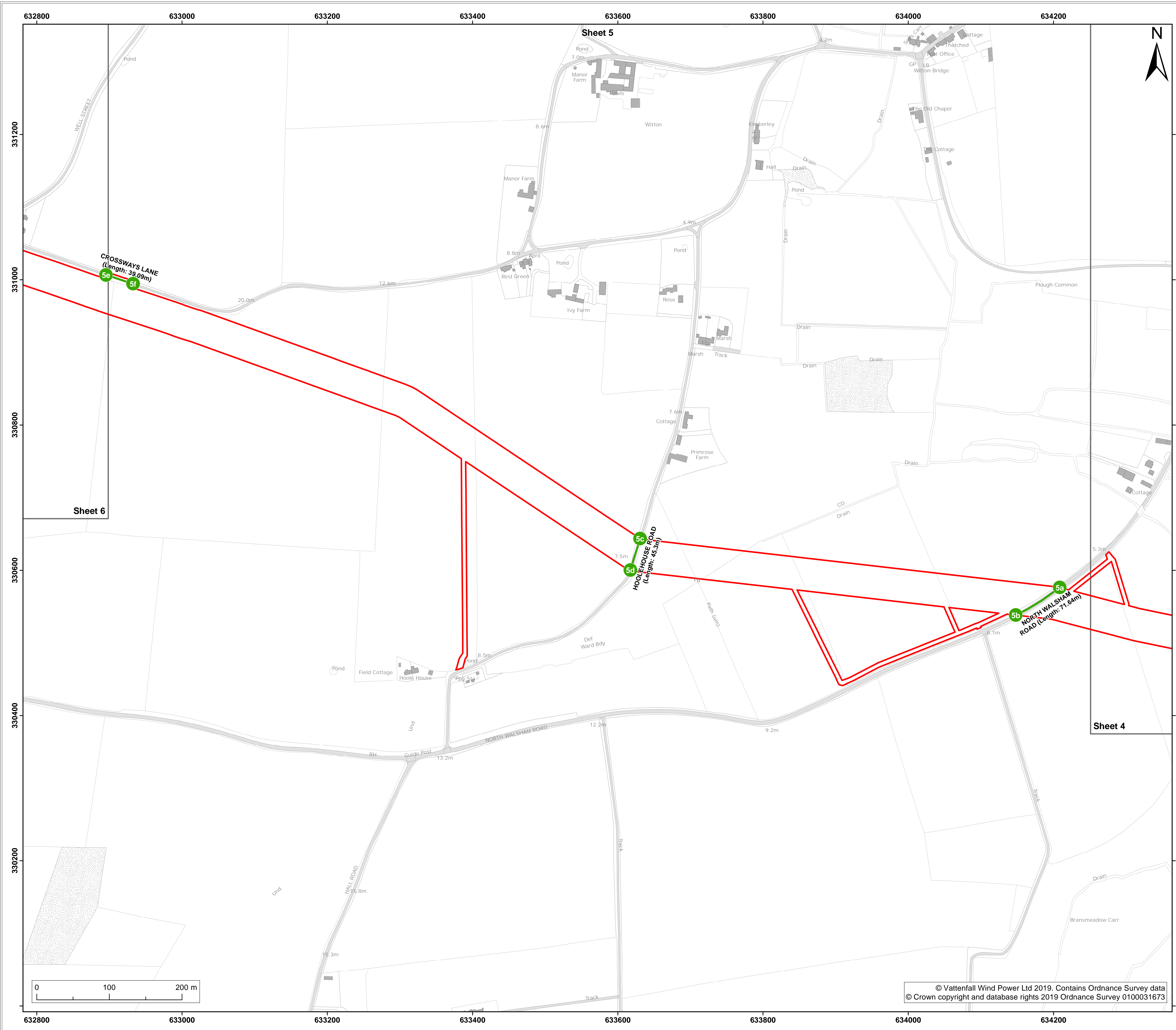
Doc Ref: 2.7	APFP Ref: 5(2)(k)	Drawing No: PB5640-007-000-018			
Revision: 04	Date: 09/04/2019	Drawn: LB	Checked: CD	Size: A1	Scale: 1:2,500
Revision: 03	Date: 05/03/2019	Drawn: LB	Checked: CD	Size: A1	Scale: 1:2,500

Co-ordinate system: British National Grid EPSG: 27700



© Vattenfall Wind Power Ltd 2019. Contains Ordnance Survey data © Crown copyright and database rights 2019 Ordnance Survey 0100031673





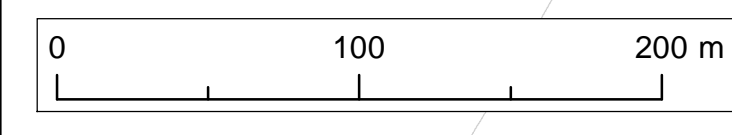
- Legend:**
- Order limits
 - Sheet boundary
 - Street to be stopped up (streets)
 - Points referred to in Schedule 4 of the DCO

Project: **Norfolk Boreas Offshore Wind Farm** Report: **Development Consent Order**

Title: **2.7 Plan showing streets to be temporarily stopped up (sheet 5 of 42)**

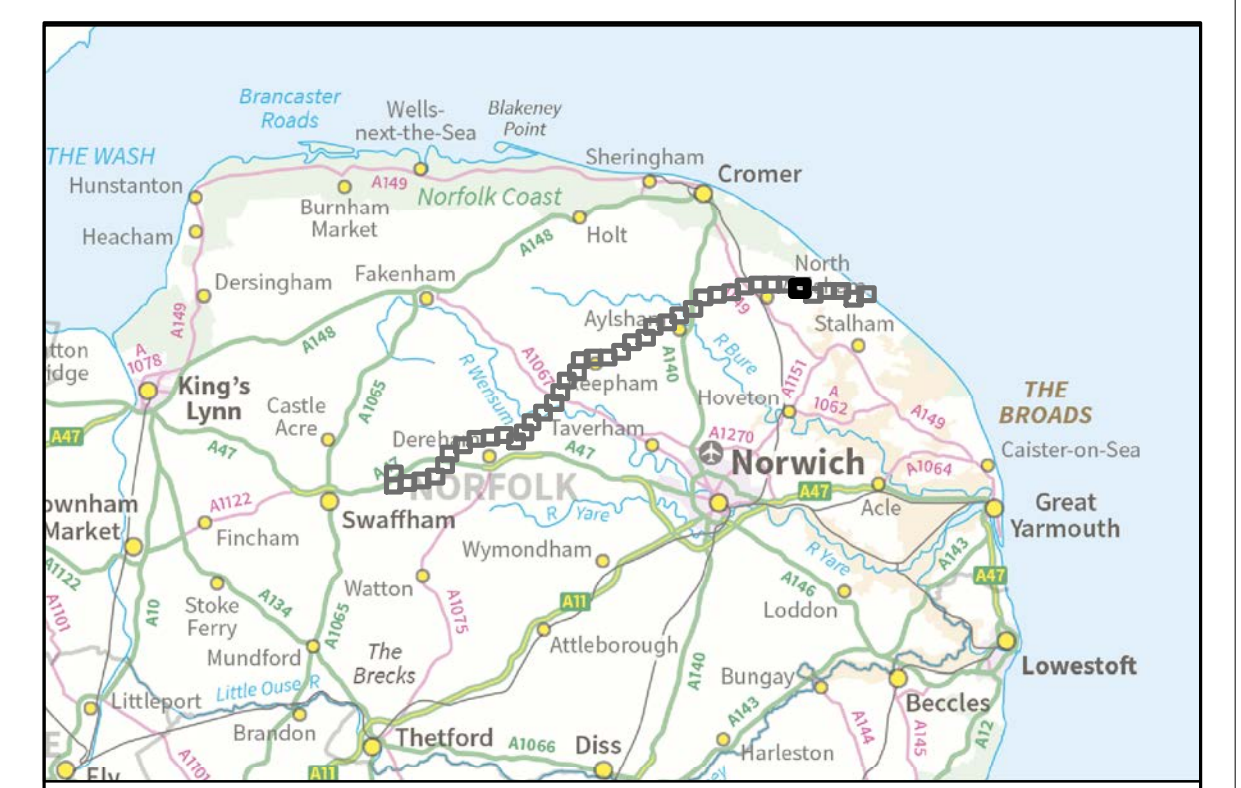
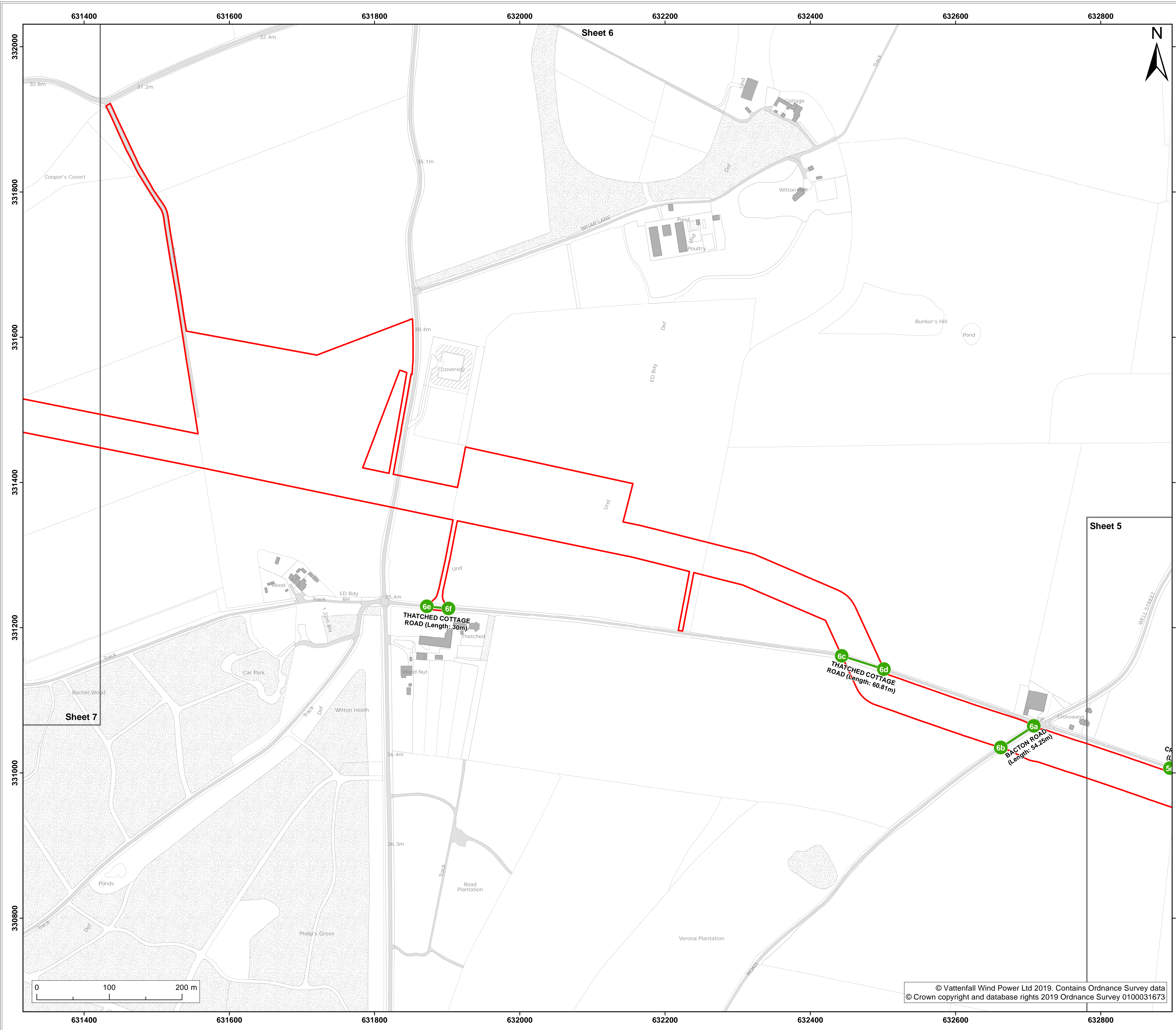
Doc Ref: 2.7	APFP Ref: 5(2)(k)	Drawing No: PB5640-007-000-018			
Revision: 04	Date: 09/04/2019	Drawn: LB	Checked: CD	Size: A1	Scale: 1:2,500
Revision: 03	Date: 05/03/2019	Drawn: LB	Checked: CD	Size: A1	Scale: 1:2,500

Co-ordinate system: British National Grid EPSG: 27700



© Vattenfall Wind Power Ltd 2019. Contains Ordnance Survey data
© Crown copyright and database rights 2019 Ordnance Survey 0100031673





- Legend:**
- Order limits
 - Sheet boundary
 - Street to be stopped up (streets)
 - Points referred to in Schedule 4 of the DCO

Project: **Norfolk Boreas Offshore Wind Farm** Report: **Development Consent Order**

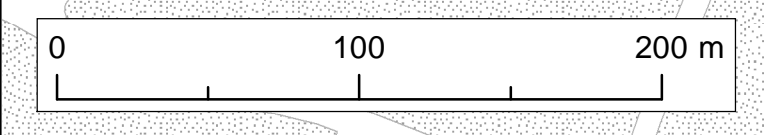
Title: **2.7 Plan showing streets to be temporarily stopped up (sheet 6 of 42)**

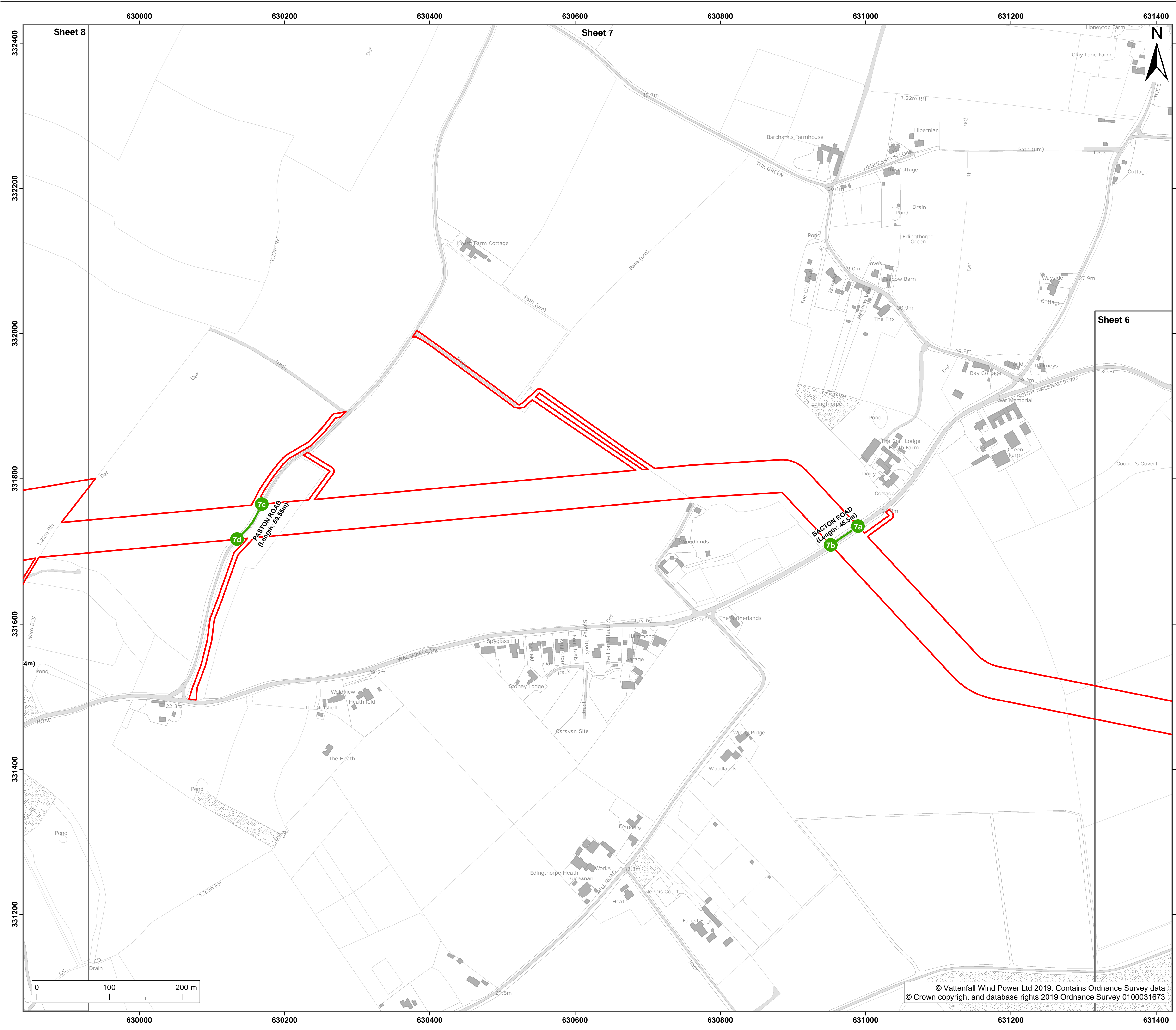
Doc Ref: 2.7	APFP Ref: 5(2)(k)	Drawing No: PB5640-007-000-018			
Revision: 04	Date: 09/04/2019	Drawn: LB	Checked: CD	Size: A1	Scale: 1:2,500
Revision: 03	Date: 05/03/2019	Drawn: LB	Checked: CD	Size: A1	Scale: 1:2,500

Co-ordinate system: British National Grid EPSG: 27700



© Vattenfall Wind Power Ltd 2019. Contains Ordnance Survey data © Crown copyright and database rights 2019 Ordnance Survey 0100031673





- Legend:**
- Order limits
 - Sheet boundary
 - Street to be stopped up (streets)
 - Points referred to in Schedule 4 of the DCO

Project: **Norfolk Boreas Offshore Wind Farm** Report: **Development Consent Order**

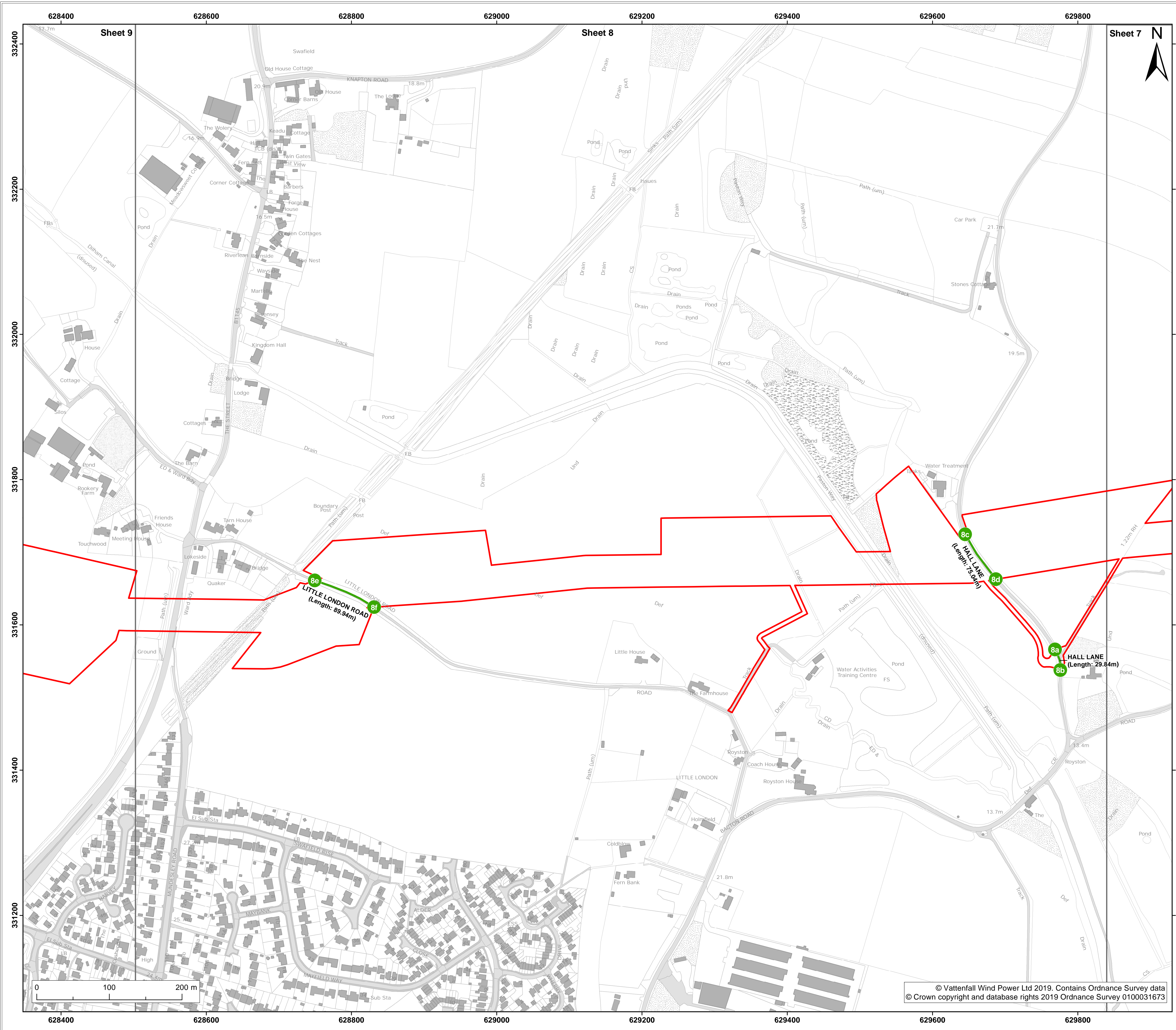
Title: **2.7 Plan showing streets to be temporarily stopped up (sheet 7 of 42)**

Doc Ref: 2.7	APFP Ref: 5(2)(k)	Drawing No: PB5640-007-000-018			
Revision: 04	Date: 09/04/2019	Drawn: LB	Checked: CD	Size: A1	Scale: 1:2,500
Revision: 03	Date: 05/03/2019	Drawn: LB	Checked: CD	Size: A1	Scale: 1:2,500

Co-ordinate system: British National Grid EPSG: 27700



© Vattenfall Wind Power Ltd 2019. Contains Ordnance Survey data © Crown copyright and database rights 2019 Ordnance Survey 0100031673



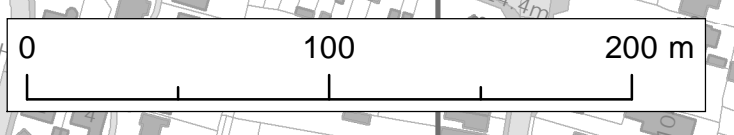
- Legend:**
- Order limits
 - Sheet boundary
 - Street to be stopped up (streets)
 - Points referred to in Schedule 4 of the DCO

Project: **Norfolk Boreas Offshore Wind Farm** Report: **Development Consent Order**

Title: **2.7 Plan showing streets to be temporarily stopped up (sheet 8 of 42)**

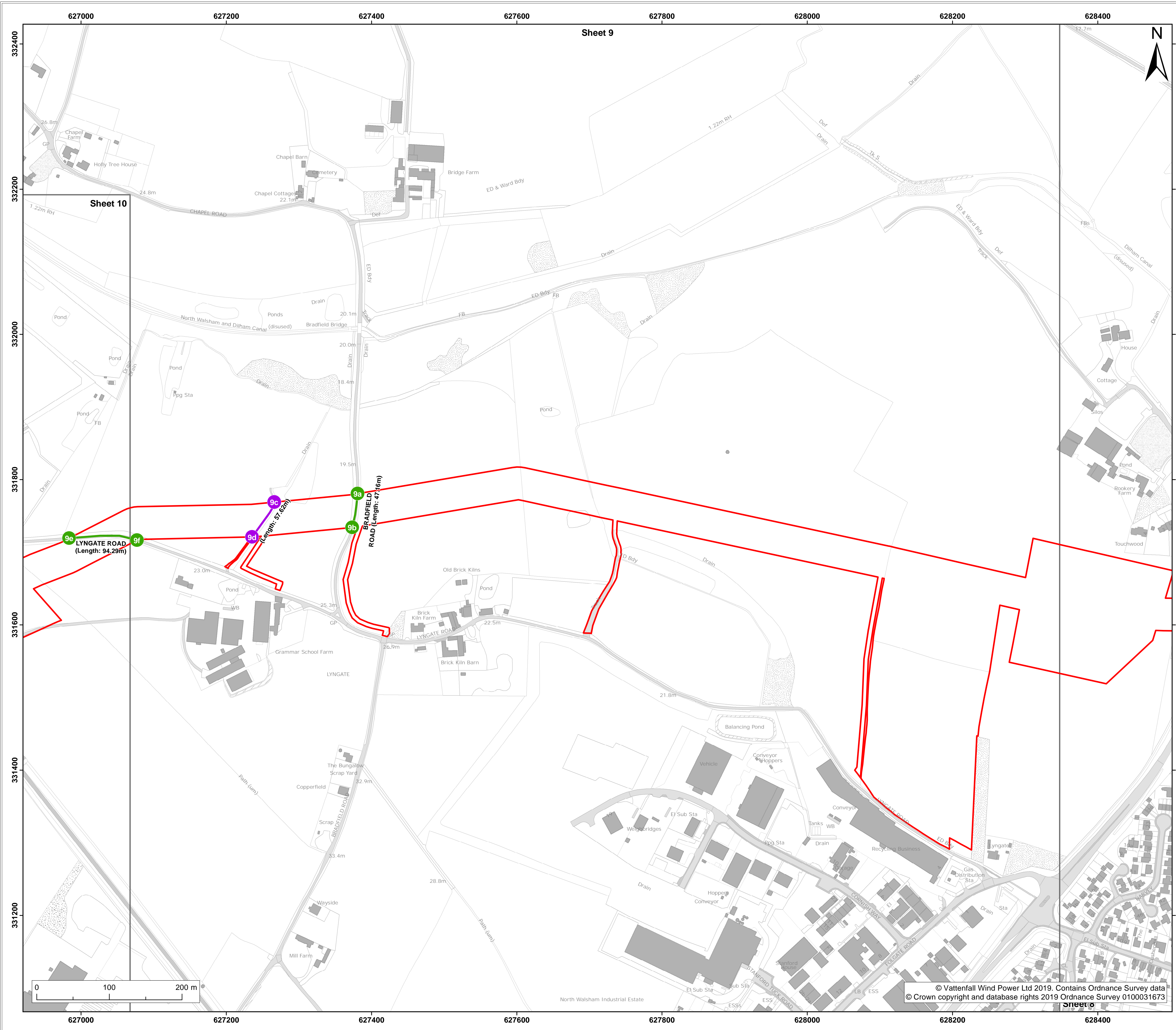
Doc Ref: 2.7	APFP Ref: 5(2)(k)	Drawing No: PB5640-007-000-018			
Revision: 04	Date: 09/04/2019	Drawn: LB	Checked: CD	Size: A1	Scale: 1:2,500
03	05/03/2019	LB	CD	A1	1:2,500

Co-ordinate system: British National Grid EPSG: 27700



© Vattenfall Wind Power Ltd 2019. Contains Ordnance Survey data
© Crown copyright and database rights 2019 Ordnance Survey 0100031673





- Legend:**
- Order limits
 - Sheet boundary
 - Street to be stopped up (streets)
 - Points referred to in Schedule 4 of the DCO
 - Street to be stopped up (private tracks)
 - Points referred to in Schedule 4 of the DCO

Project: **Norfolk Boreas Offshore Wind Farm** Report: **Development Consent Order**

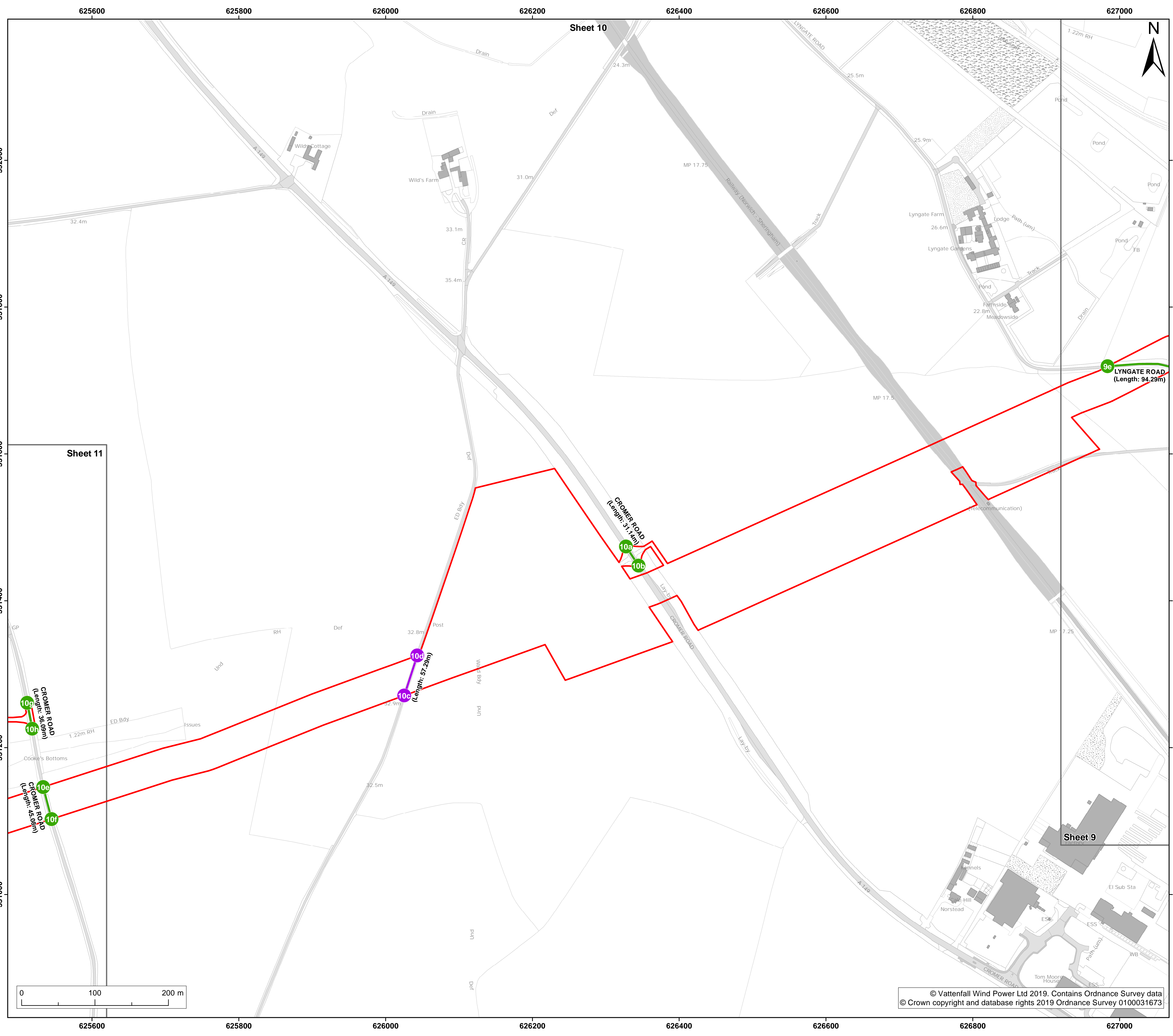
Title: **2.7 Plan showing streets to be temporarily stopped up (sheet 9 of 42)**

Doc Ref: 2.7	APFP Ref: 5(2)(k)	Drawing No: PB5640-007-000-018			
Revision: 04	Date: 09/04/2019	Drawn: LB	Checked: CD	Size: A1	Scale: 1:2,500
Revision: 03	Date: 05/03/2019	Drawn: LB	Checked: CD	Size: A1	Scale: 1:2,500

Co-ordinate system: British National Grid EPSG: 27700



© Vattenfall Wind Power Ltd 2019. Contains Ordnance Survey data © Crown copyright and database rights 2019 Ordnance Survey 0100031673



- Legend:**
- Order limits
 - Sheet boundary
 - Street to be stopped up (streets)
 - Points referred to in Schedule 4 of the DCO
 - Street to be stopped up (private tracks)
 - Points referred to in Schedule 4 of the DCO

Project: **Norfolk Boreas Offshore Wind Farm** Report: **Development Consent Order**

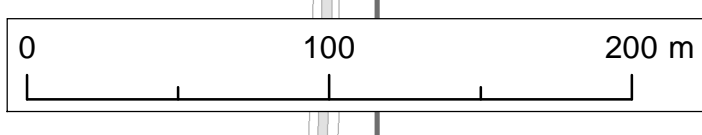
Title: **2.7 Plan showing streets to be temporarily stopped up (sheet 10 of 42)**

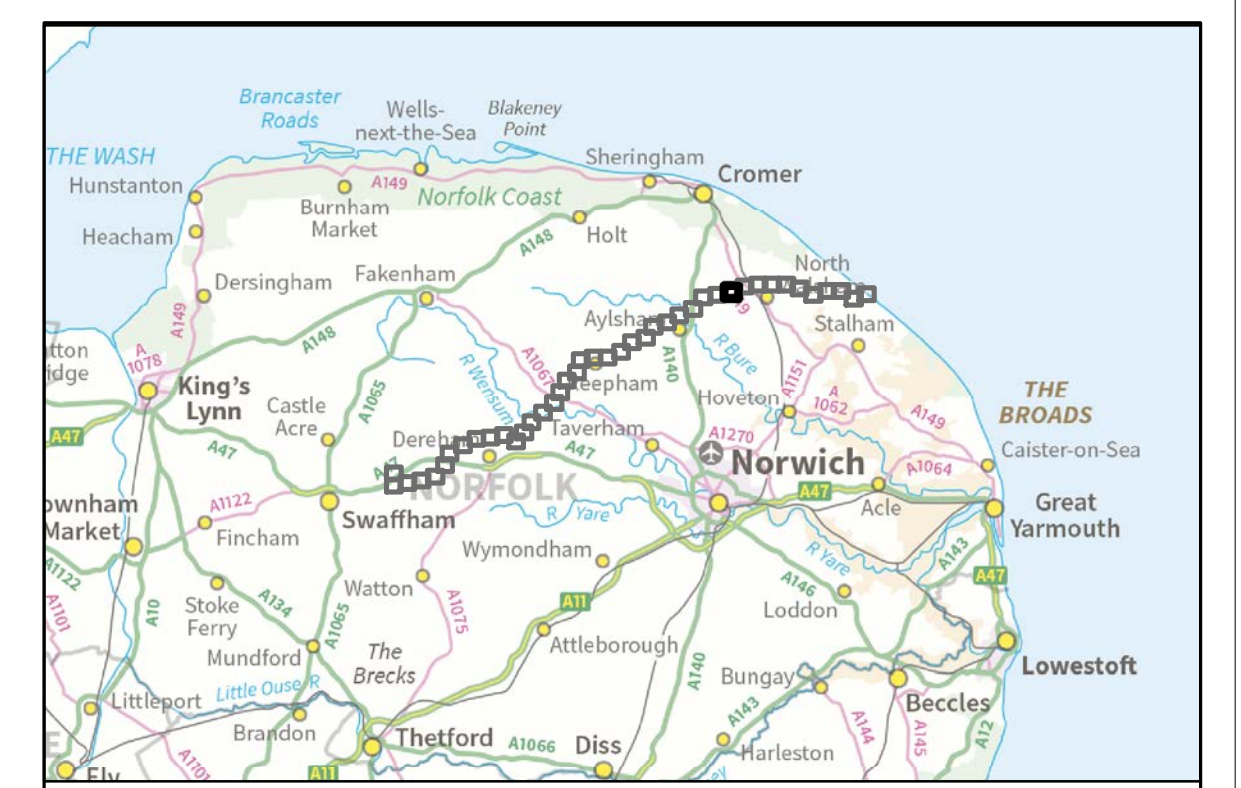
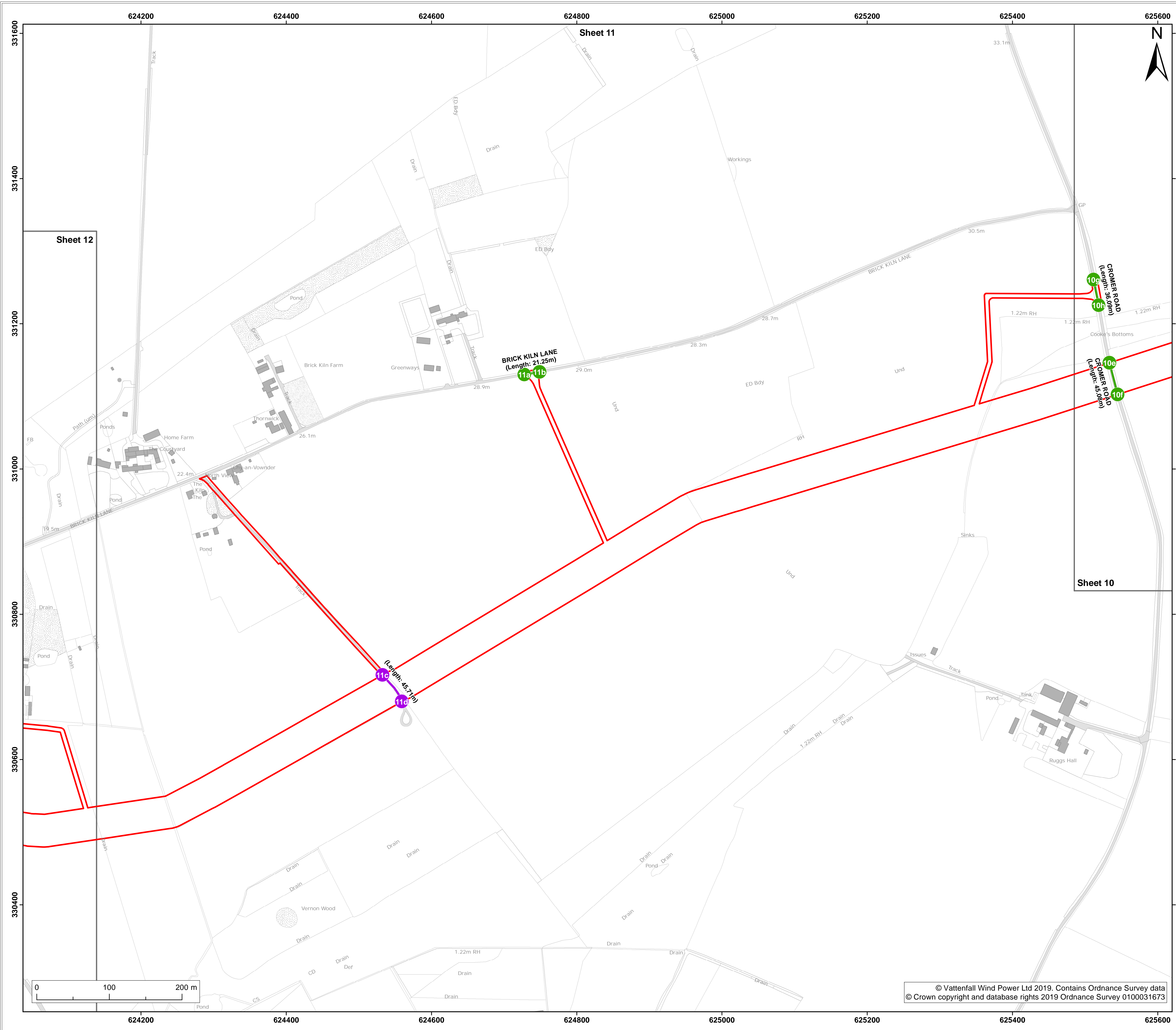
Doc Ref: 2.7	APFP Ref: 5(2)(k)	Drawing No: PB5640-007-000-018			
Revision: 04	Date: 09/04/2019	Drawn: LB	Checked: CD	Size: A1	Scale: 1:2,500
Revision: 03	Date: 05/03/2019	Drawn: LB	Checked: CD	Size: A1	Scale: 1:2,500

Co-ordinate system: British National Grid EPSG: 27700



© Vattenfall Wind Power Ltd 2019. Contains Ordnance Survey data © Crown copyright and database rights 2019 Ordnance Survey 0100031673





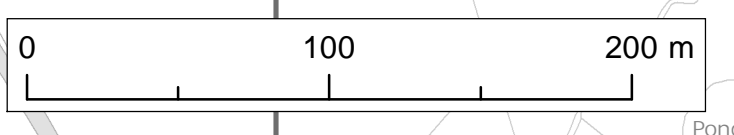
- Legend:**
- Order limits
 - Sheet boundary
 - Street to be stopped up (streets)
 - Points referred to in Schedule 4 of the DCO
 - Street to be stopped up (private tracks)
 - Points referred to in Schedule 4 of the DCO

Project: **Norfolk Boreas Offshore Wind Farm** Report: **Development Consent Order**

Title: **2.7 Plan showing streets to be temporarily stopped up (sheet 11 of 42)**

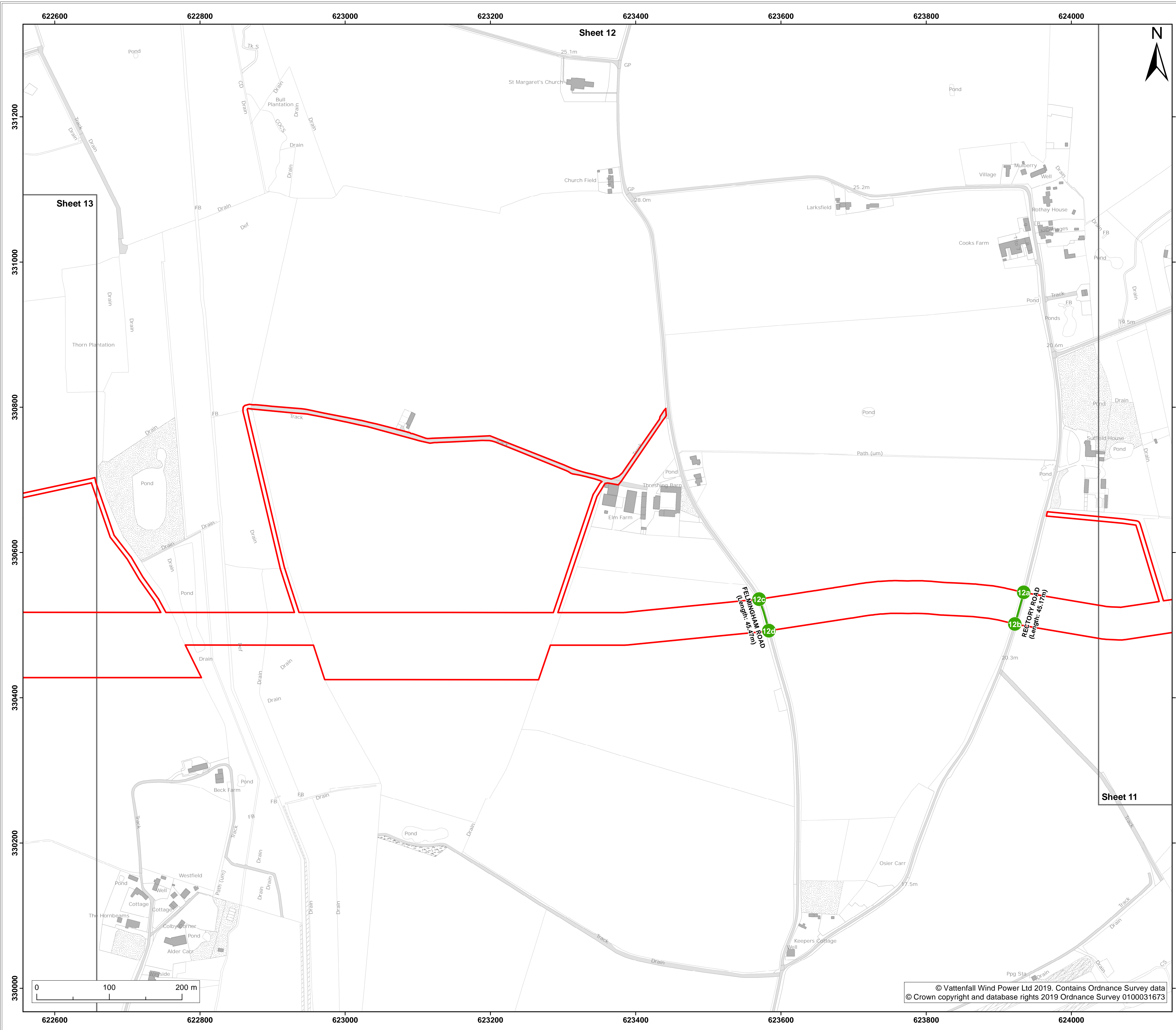
Doc Ref: 2.7	APFP Ref: 5(2)(k)	Drawing No: PB5640-007-000-018			
Revision: 04	Date: 09/04/2019	Drawn: LB	Checked: CD	Size: A1	Scale: 1:2,500
Revision: 03	Date: 05/03/2019	Drawn: LB	Checked: CD	Size: A1	Scale: 1:2,500

Co-ordinate system: British National Grid EPSG: 27700



© Vattenfall Wind Power Ltd 2019. Contains Ordnance Survey data © Crown copyright and database rights 2019 Ordnance Survey 0100031673





- Legend:**
- Order limits
 - Sheet boundary
 - Street to be stopped up (streets)
 - Points referred to in Schedule 4 of the DCO

Project: **Norfolk Boreas Offshore Wind Farm** Report: **Development Consent Order**

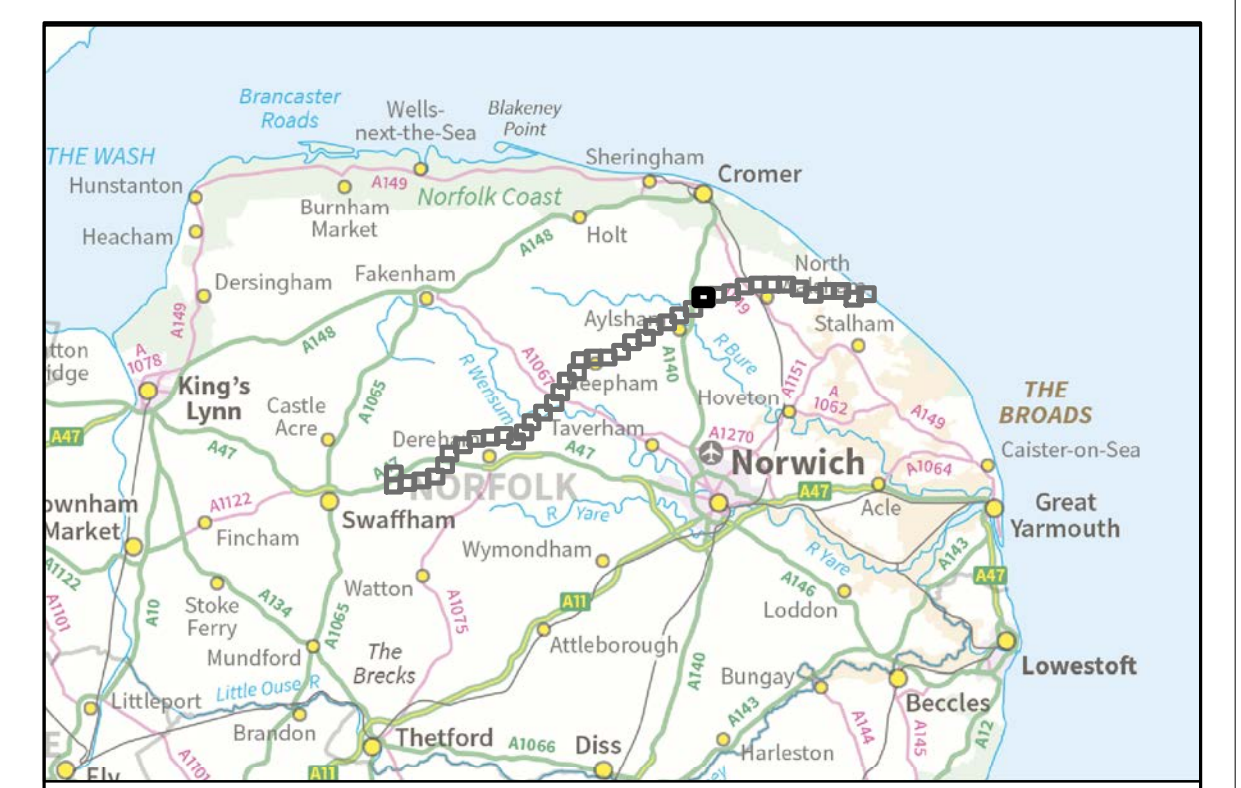
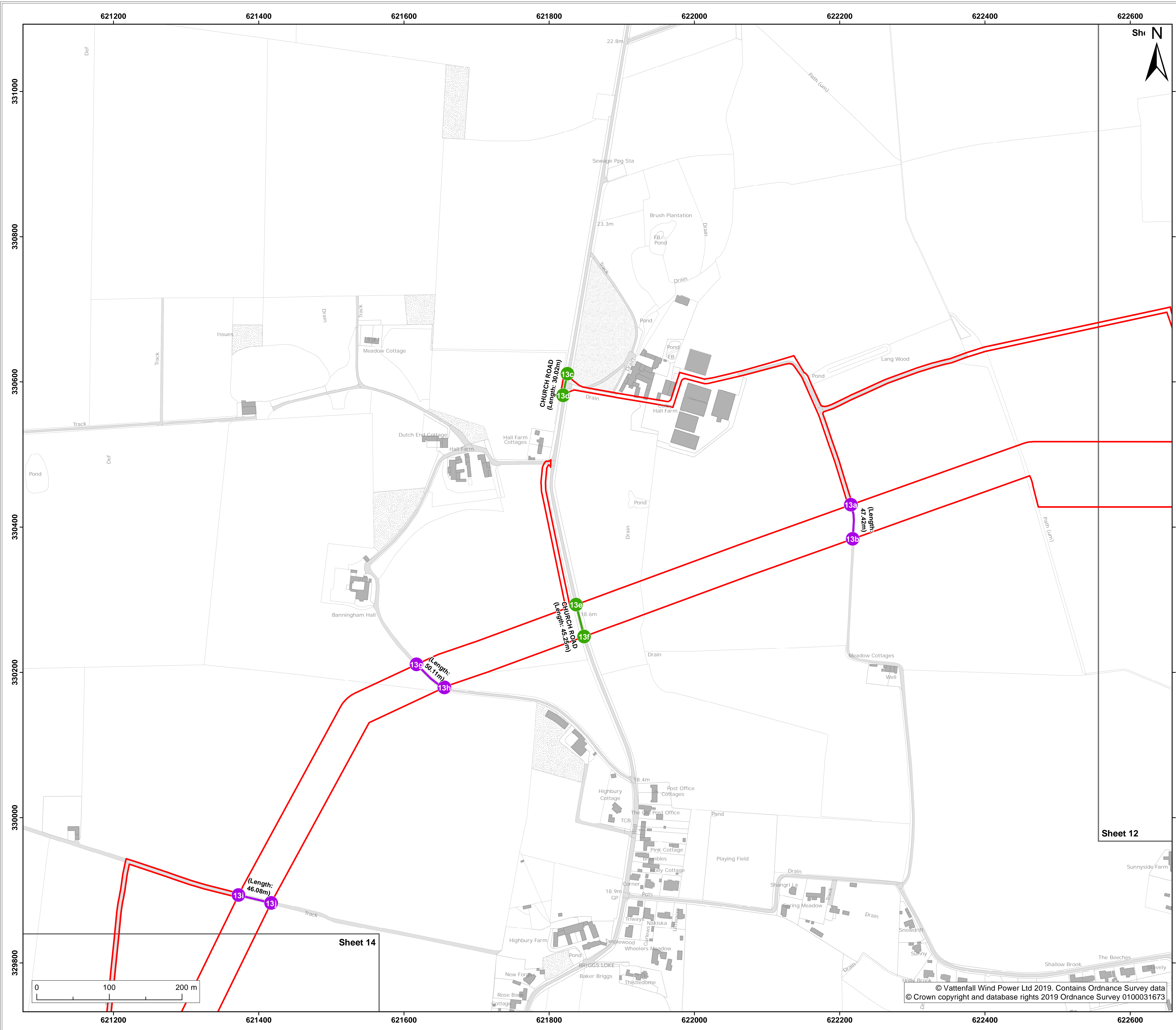
Title: **2.7 Plan showing streets to be temporarily stopped up (sheet 12 of 42)**

Doc Ref: 2.7	APFP Ref: 5(2)(k)	Drawing No: PB5640-007-000-018			
Revision: 04	Date: 09/04/2019	Drawn: LB	Checked: CD	Size: A1	Scale: 1:2,500
	03	05/03/2019	LB	CD	A1 1:2,500

Co-ordinate system: **British National Grid** EPSG: **27700**



© Vattenfall Wind Power Ltd 2019. Contains Ordnance Survey data © Crown copyright and database rights 2019 Ordnance Survey 0100031673



- Legend:**
- Order limits
 - Sheet boundary
 - Street to be stopped up (streets)
 - Points referred to in Schedule 4 of the DCO
 - Street to be stopped up (private tracks)
 - Points referred to in Schedule 4 of the DCO

Project: **Norfolk Boreas Offshore Wind Farm** Report: **Development Consent Order**

Title: **2.7 Plan showing streets to be temporarily stopped up (sheet 13 of 42)**

Doc Ref: 2.7	APFP Ref: 5(2)(k)	Drawing No: PB5640-007-000-018			
Revision: 04	Date: 09/04/2019	Drawn: LB	Checked: CD	Size: A1	Scale: 1:2,500
Revision: 03	Date: 05/03/2019	Drawn: LB	Checked: CD	Size: A1	Scale: 1:2,500

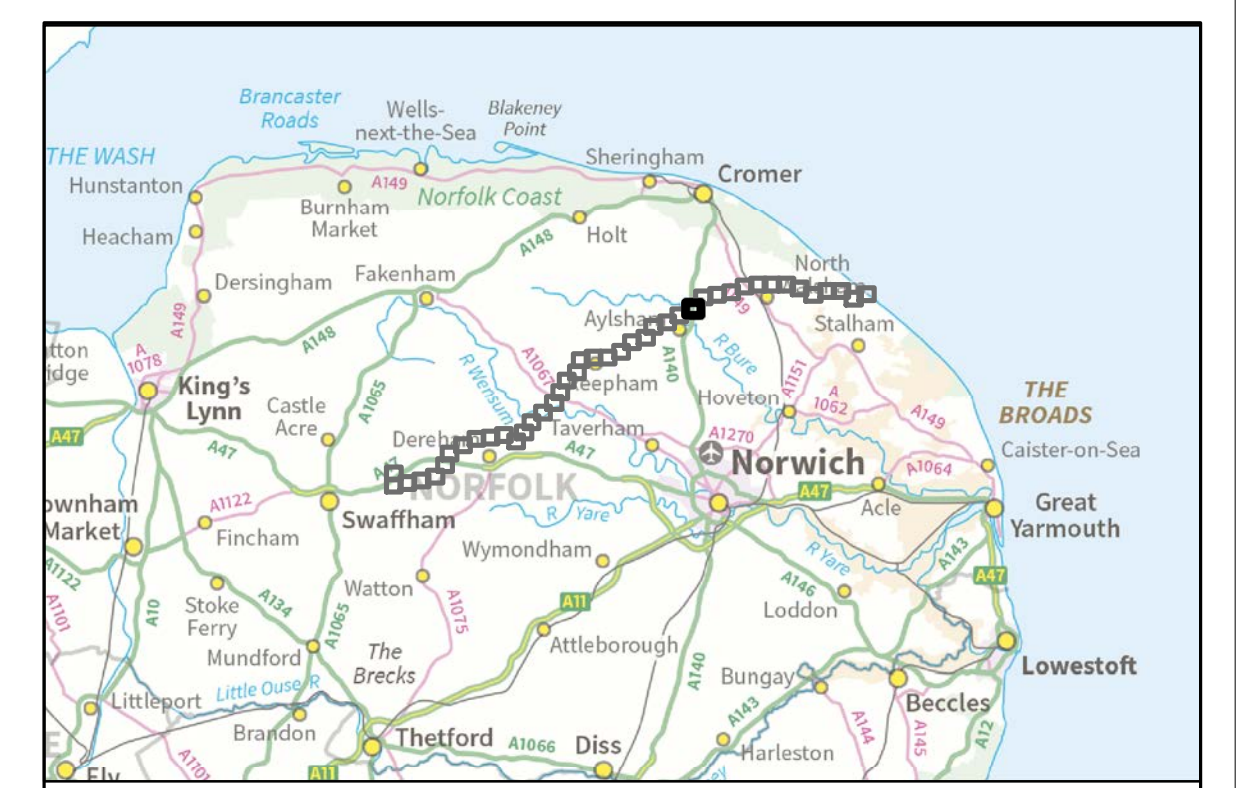
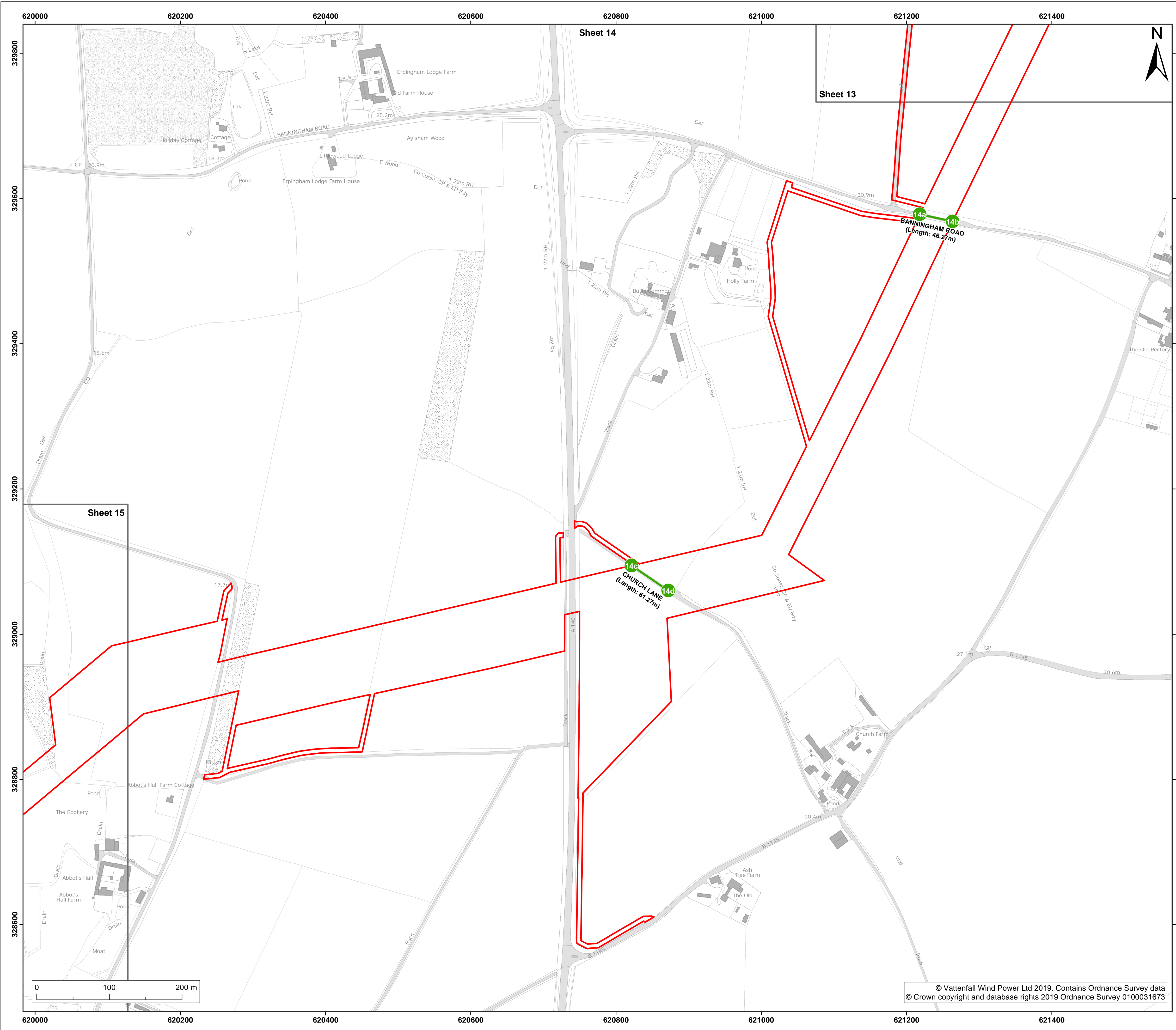
Co-ordinate system: **British National Grid** EPSG: **27700**



© Vattenfall Wind Power Ltd 2019. Contains Ordnance Survey data © Crown copyright and database rights 2019 Ordnance Survey 0100031673

Sheet 12

Sheet 14



- Legend:**
- Order limits
 - Sheet boundary
 - Street to be stopped up (streets)
 - Points referred to in Schedule 4 of the DCO

Project: **Norfolk Boreas Offshore Wind Farm** Report: **Development Consent Order**

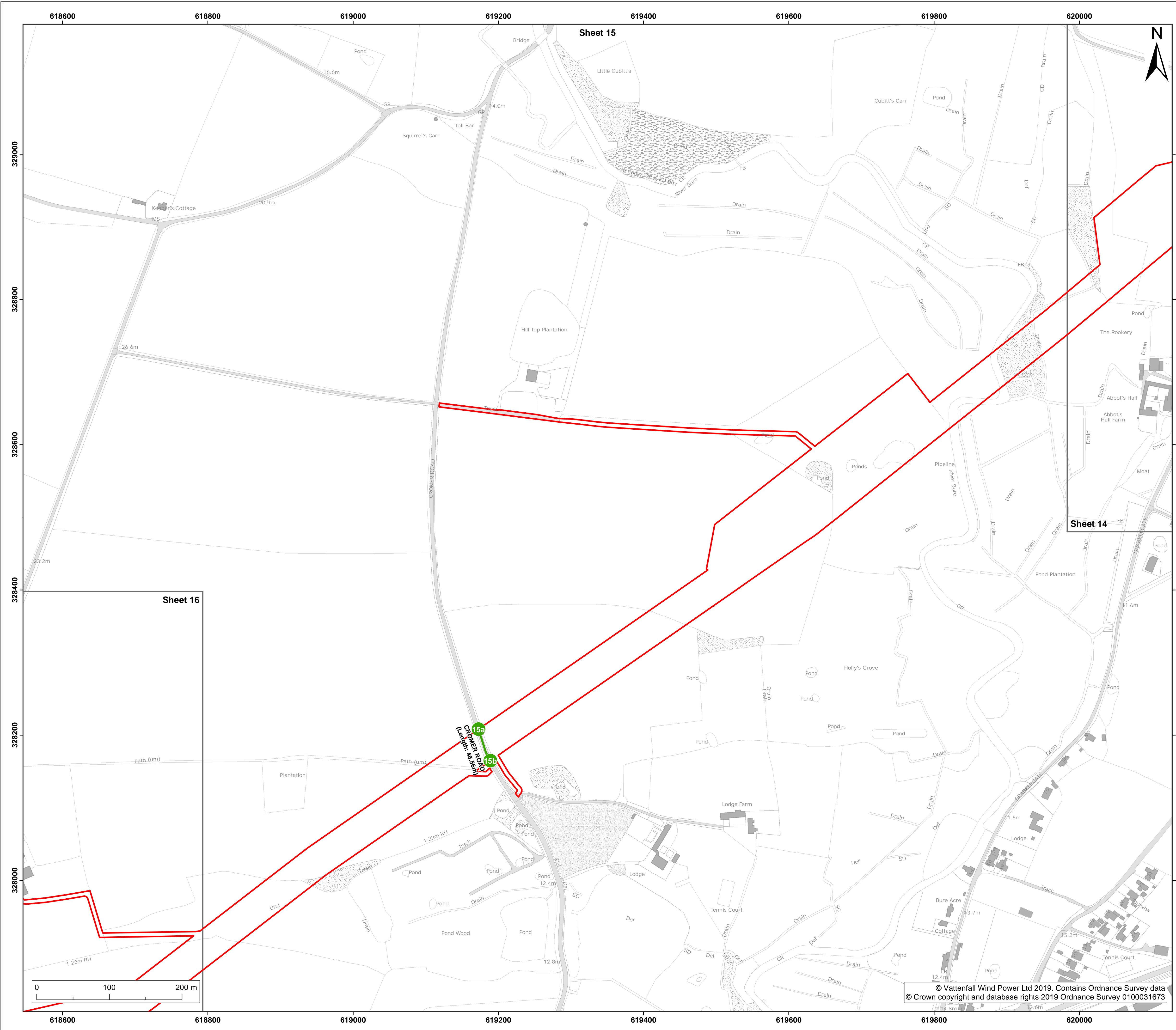
Title: **2.7 Plan showing streets to be temporarily stopped up (sheet 14 of 42)**

Doc Ref: 2.7	APFP Ref: 5(2)(k)	Drawing No: PB5640-007-000-018			
Revision: 04	Date: 09/04/2019	Drawn: LB	Checked: CD	Size: A1	Scale: 1:2,500
	03	05/03/2019	LB	CD	A1 1:2,500

Co-ordinate system: British National Grid EPSG: 27700



© Vattenfall Wind Power Ltd 2019. Contains Ordnance Survey data
© Crown copyright and database rights 2019 Ordnance Survey 0100031673



Legend:

- Order limits
- Sheet boundary
- Street to be stopped up (streets)
- Points referred to in Schedule 4 of the DCO

Project: **Norfolk Boreas Offshore Wind Farm** Report: **Development Consent Order**

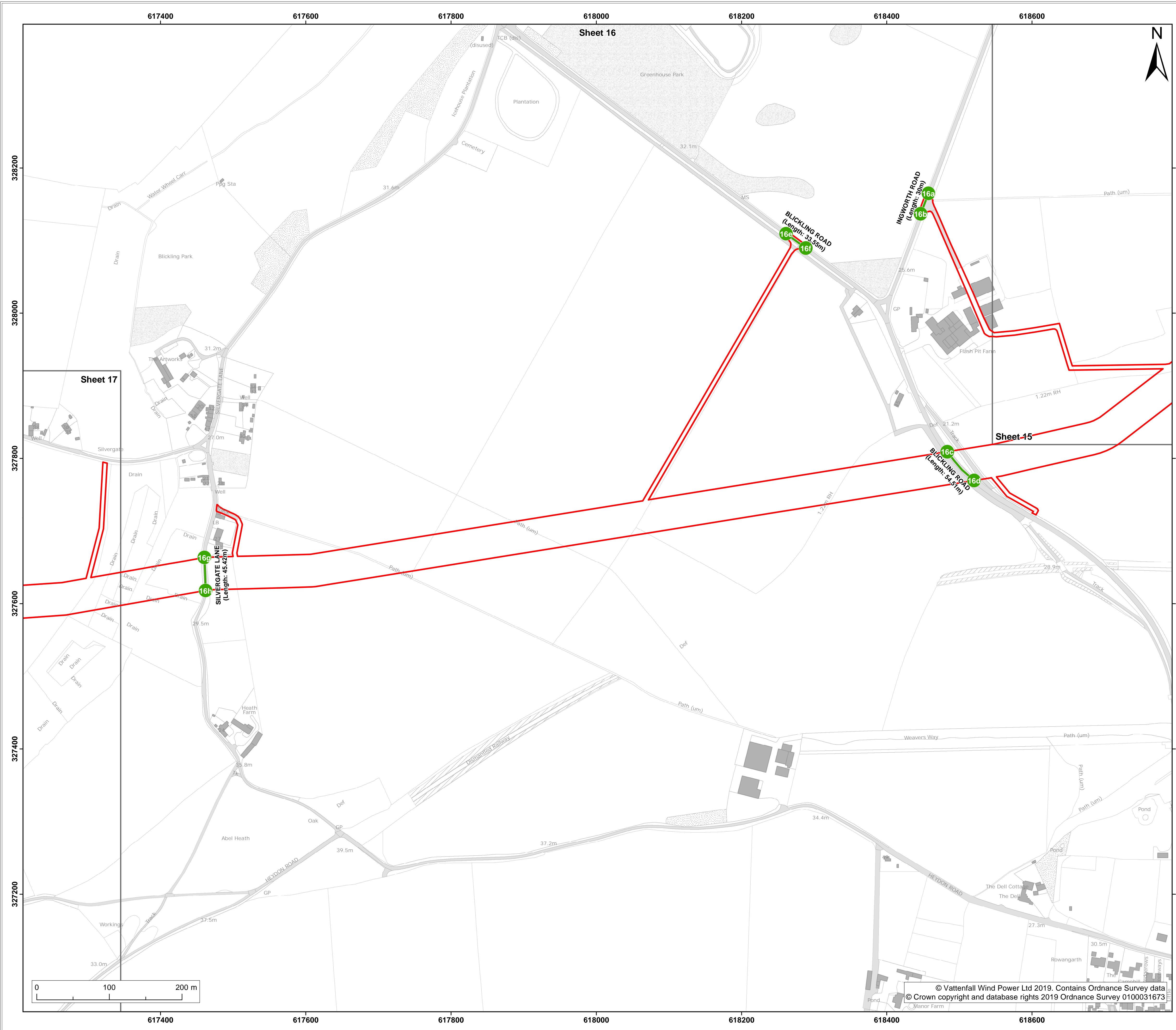
Title: **2.7 Plan showing streets to be temporarily stopped up (sheet 15 of 42)**

Doc Ref: 2.7	APFP Ref: 5(2)(k)	Drawing No: PB5640-007-000-018			
Revision: 04	Date: 09/04/2019	Drawn: LB	Checked: CD	Size: A1	Scale: 1:2,500
	03	05/03/2019	LB	CD	A1 1:2,500

Co-ordinate system: **British National Grid** EPSG: **27700**

© Vattenfall Wind Power Ltd 2019. Contains Ordnance Survey data
© Crown copyright and database rights 2019 Ordnance Survey 0100031673





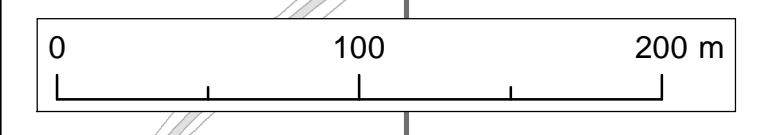
- Legend:**
- Order limits
 - Sheet boundary
 - Street to be stopped up (streets)
 - Points referred to in Schedule 4 of the DCO

Project: **Norfolk Boreas Offshore Wind Farm** Report: **Development Consent Order**

Title: **2.7 Plan showing streets to be temporarily stopped up (sheet 16 of 42)**

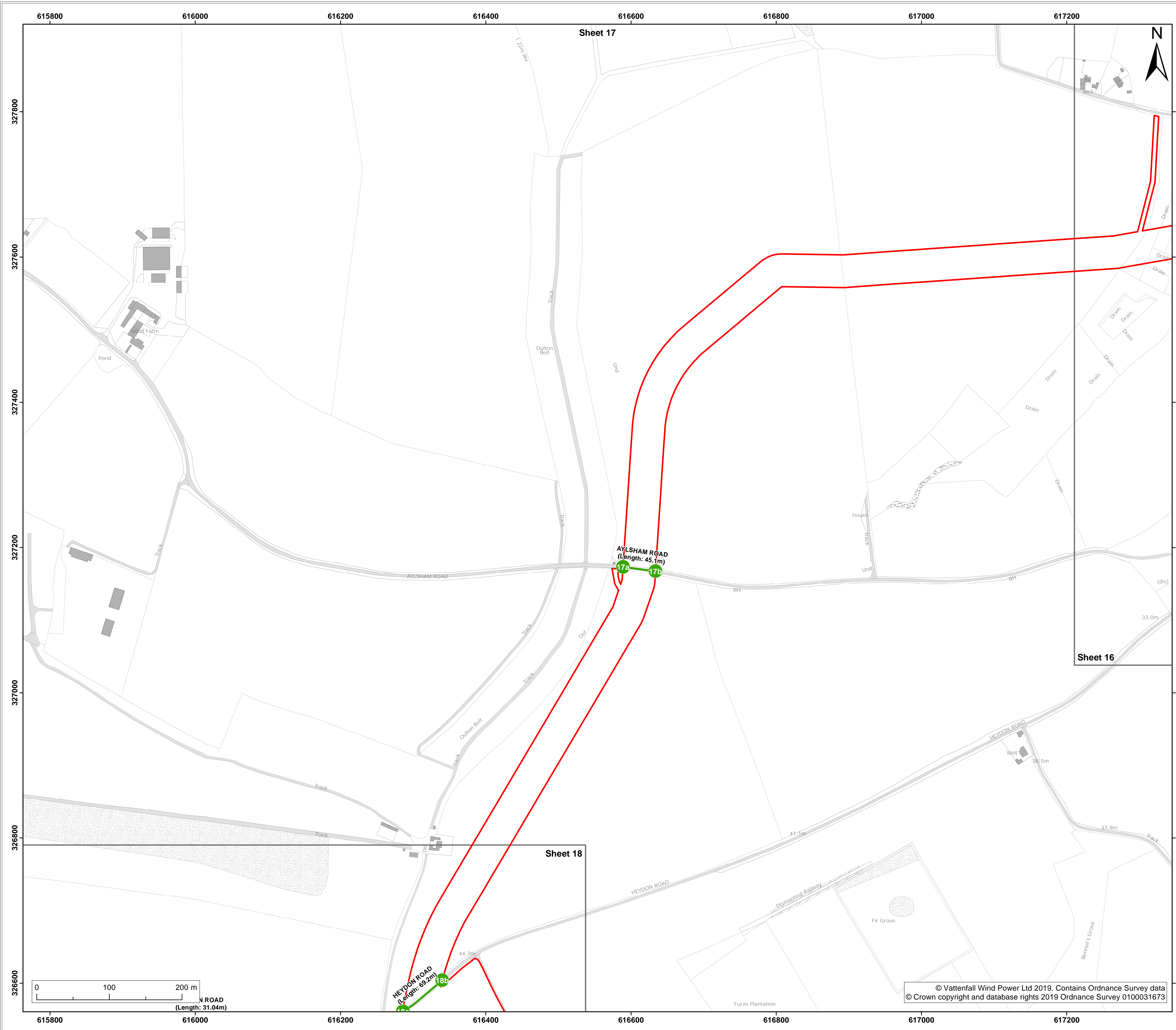
Doc Ref: 2.7	APFP Ref: 5(2)(k)	Drawing No: PB5640-007-000-018			
Revision: 04	Date: 09/04/2019	Drawn: LB	Checked: CD	Size: A1	Scale: 1:2,500
	03	05/03/2019	LB	CD	A1 1:2,500

Co-ordinate system: **British National Grid** EPSG: **27700**



© Vattenfall Wind Power Ltd 2019. Contains Ordnance Survey data © Crown copyright and database rights 2019 Ordnance Survey 0100031673





- Legend:**
- Order limits
 - Sheet boundary
 - Street to be stopped up (streets)
 - Points referred to in Schedule 4 of the DCO

Project: **Norfolk Boreas Offshore Wind Farm** Report: **Development Consent Order**

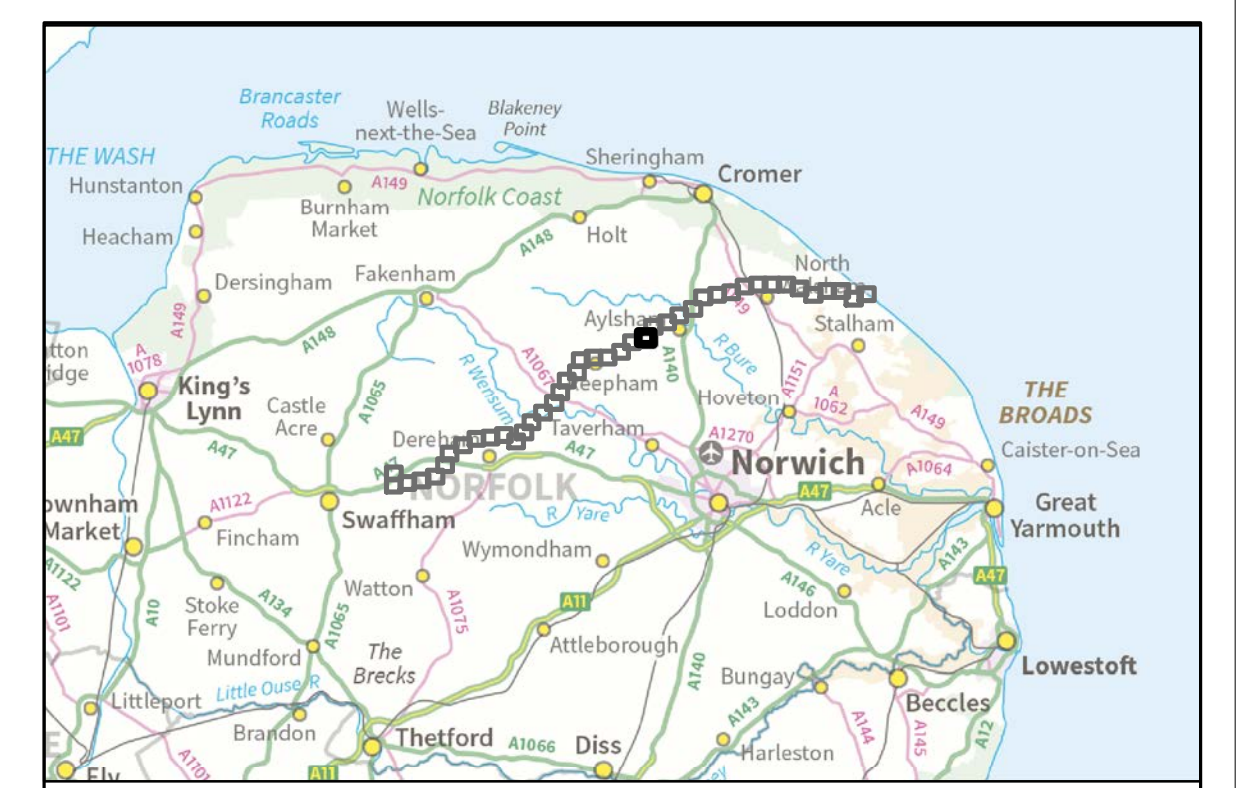
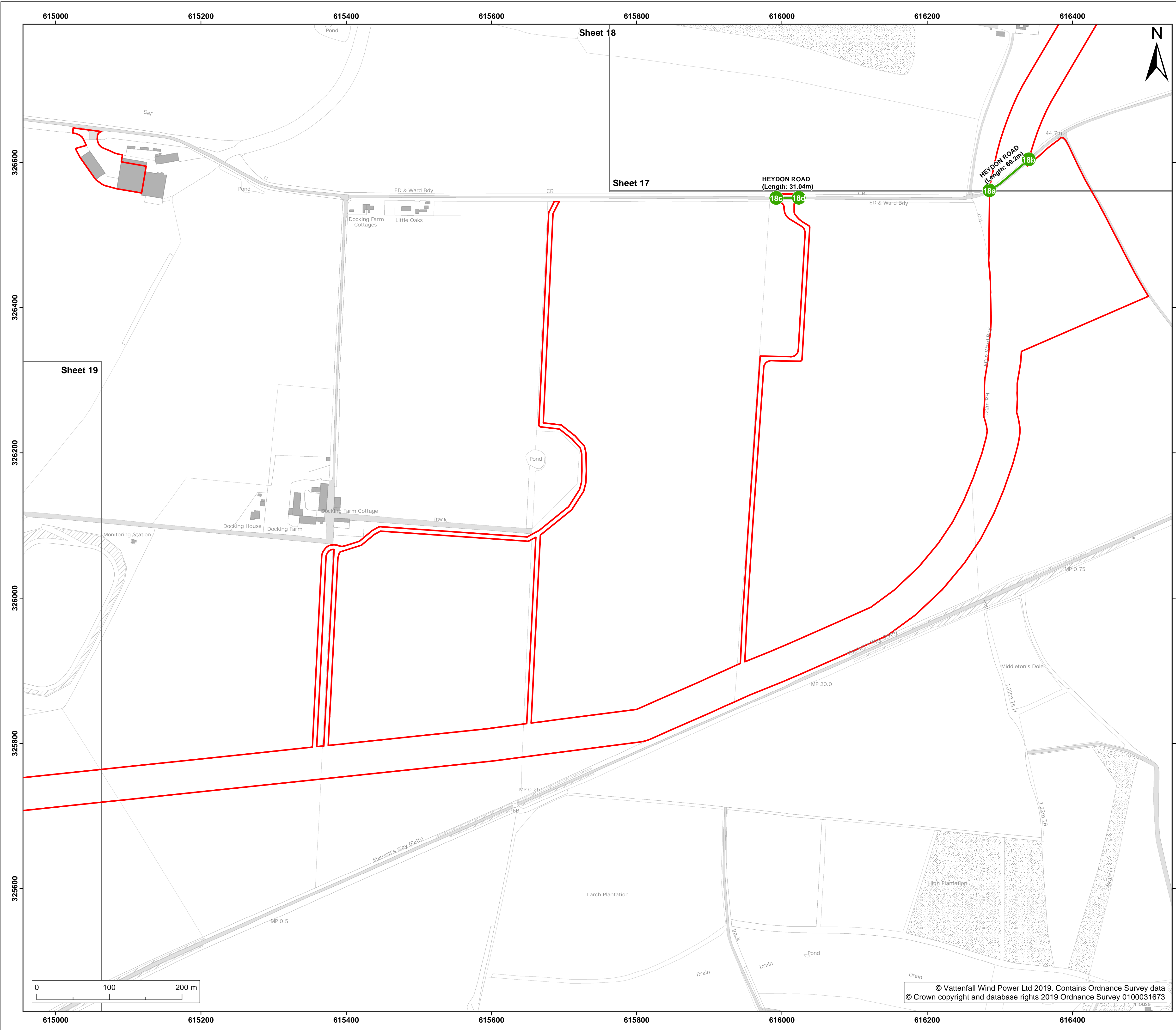
Title: **2.7 Plan showing streets to be temporarily stopped up (sheet 17 of 42)**

Doc Ref: 2.7	APFP Ref: 5(2)(k)	Drawing No: PB5640-007-000-018			
Revision: 04	Date: 09/04/2019	Drawn: LB	Checked: CD	Size: A1	Scale: 1:2,500
	03	05/03/2019	LB	CD	A1 1:2,500

Co-ordinate system: British National Grid EPSG: 27700



© Vattenfall Wind Power Ltd 2019. Contains Ordnance Survey data © Crown copyright and database rights 2019 Ordnance Survey 0100031673



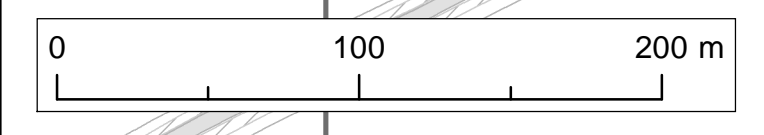
- Legend:**
- Order limits
 - Sheet boundary
 - Street to be stopped up (streets)
 - Points referred to in Schedule 4 of the DCO

Project: **Norfolk Boreas Offshore Wind Farm** Report: **Development Consent Order**

Title: **2.7 Plan showing streets to be temporarily stopped up (sheet 18 of 42)**

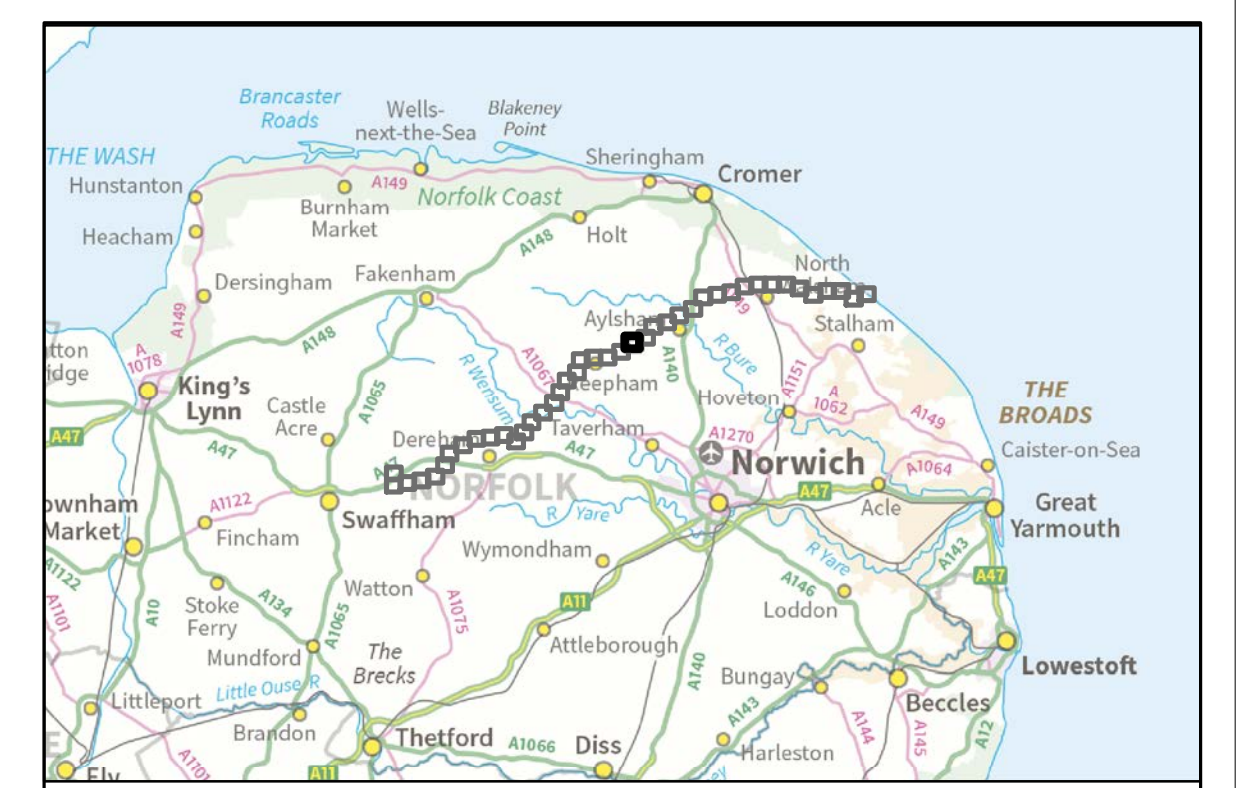
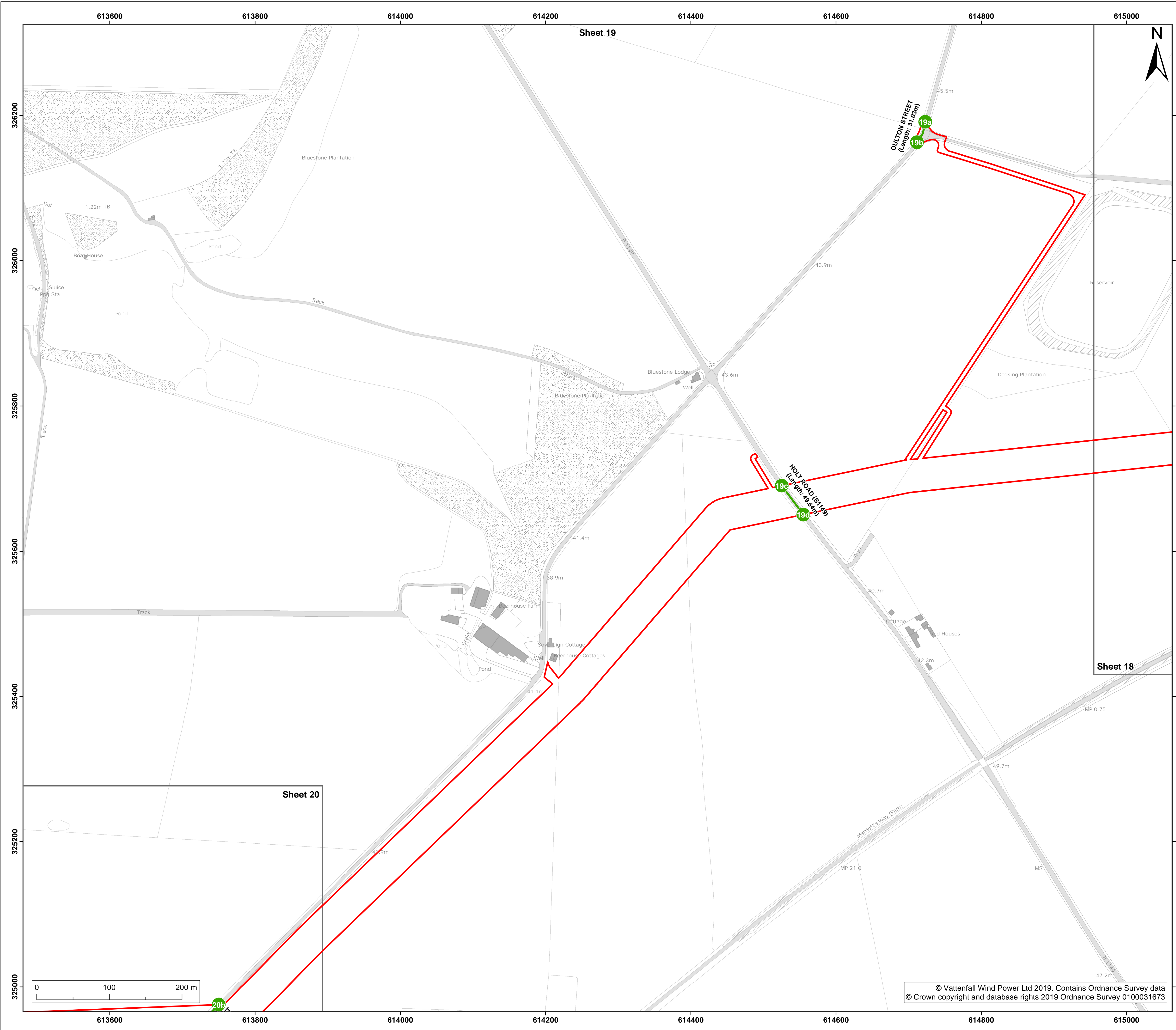
Doc Ref: 2.7	APFP Ref: 5(2)(k)	Drawing No: PB5640-007-000-018			
Revision: 04	Date: 09/04/2019	Drawn: LB	Checked: CD	Size: A1	Scale: 1:2,500
Revision: 03	Date: 05/03/2019	Drawn: LB	Checked: CD	Size: A1	Scale: 1:2,500

Co-ordinate system: British National Grid EPSG: 27700



© Vattenfall Wind Power Ltd 2019. Contains Ordnance Survey data © Crown copyright and database rights 2019 Ordnance Survey 0100031673





- Legend:**
- Order limits
 - Sheet boundary
 - Street to be stopped up (streets)
 - Points referred to in Schedule 4 of the DCO

Project: **Norfolk Boreas Offshore Wind Farm** Report: **Development Consent Order**

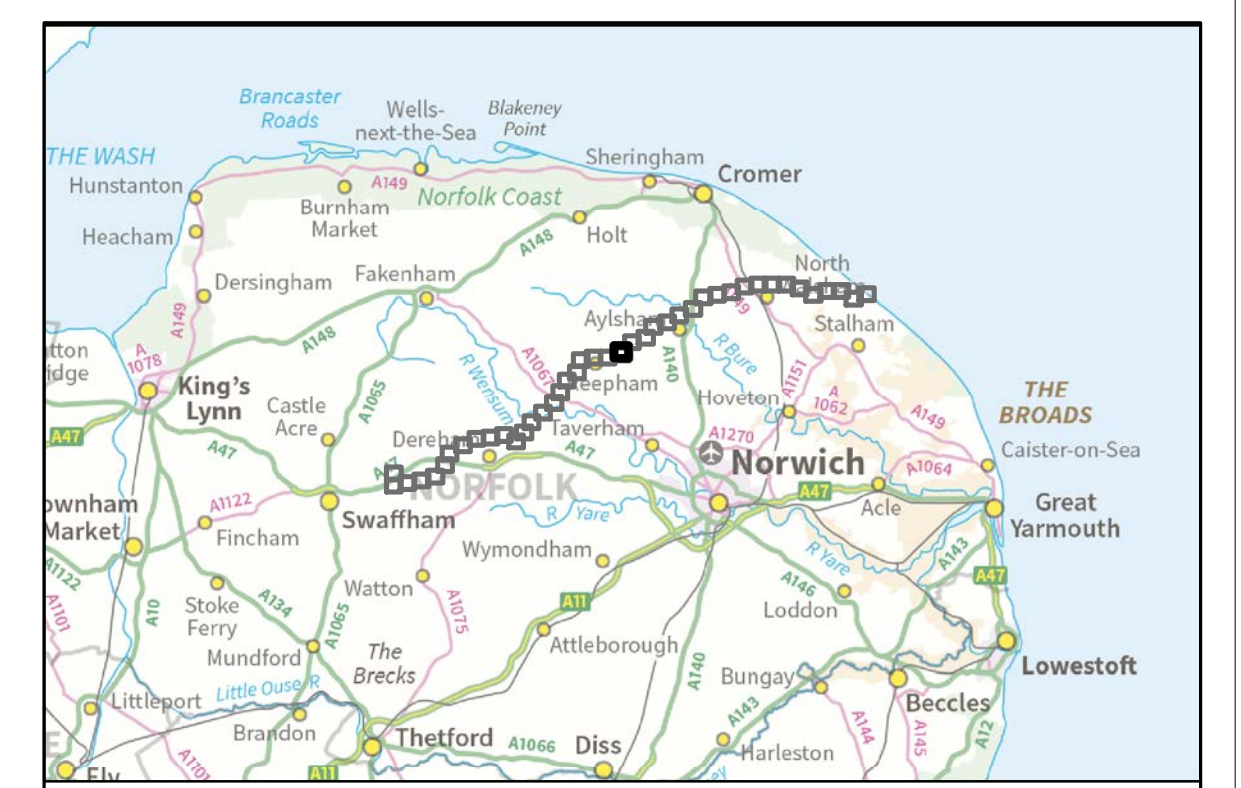
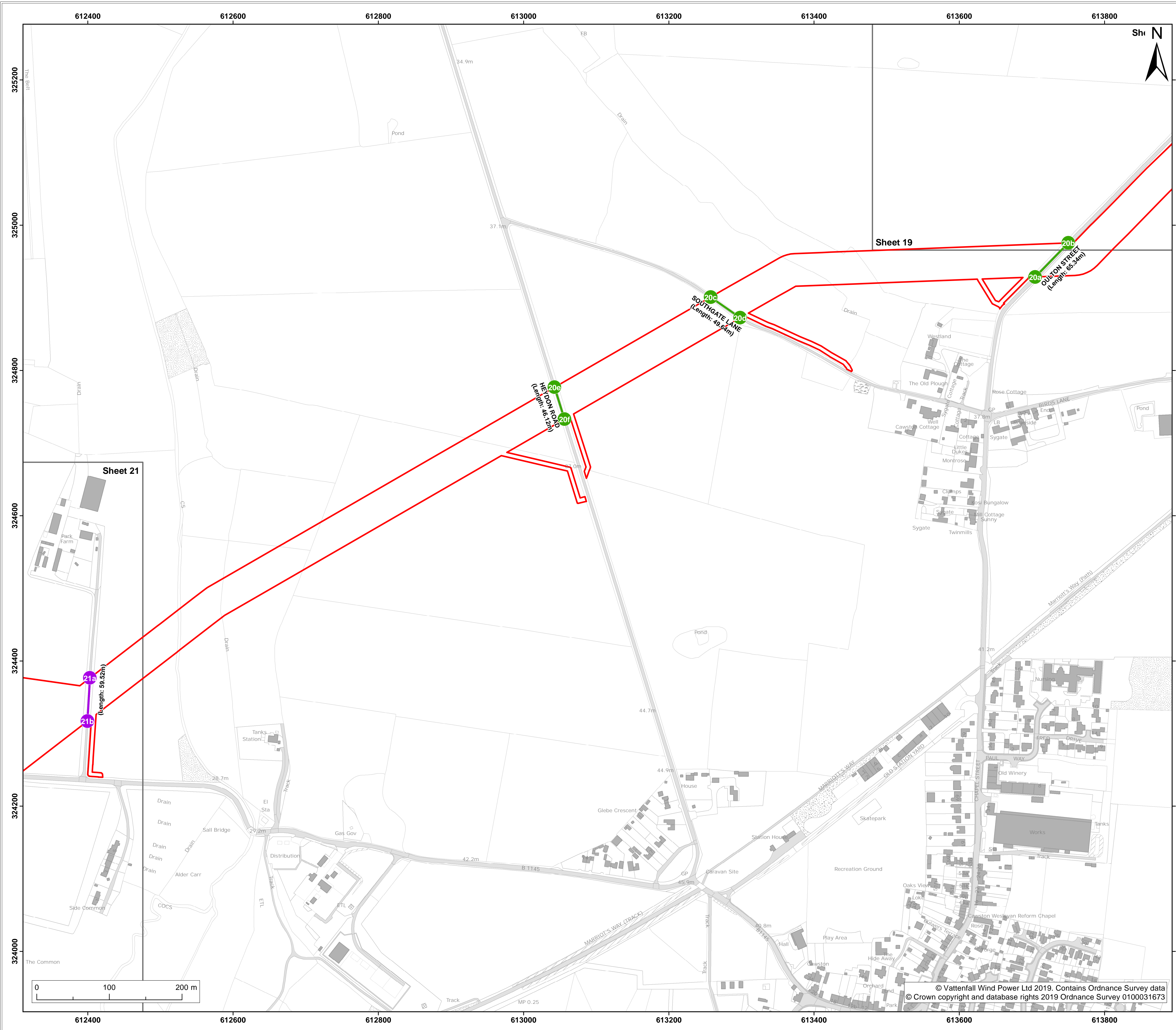
Title: **2.7 Plan showing streets to be temporarily stopped up (sheet 19 of 42)**

Doc Ref: 2.7	APFP Ref: 5(2)(k)	Drawing No: PB5640-007-000-018			
Revision: 04	Date: 09/04/2019	Drawn: LB	Checked: CD	Size: A1	Scale: 1:2,500
Revision: 03	Date: 05/03/2019	Drawn: LB	Checked: CD	Size: A1	Scale: 1:2,500

Co-ordinate system: British National Grid EPSG: 27700



© Vattenfall Wind Power Ltd 2019. Contains Ordnance Survey data
 © Crown copyright and database rights 2019 Ordnance Survey 0100031673



- Legend:**
- Order limits
 - Sheet boundary
 - Street to be stopped up (streets)
 - Points referred to in Schedule 4 of the DCO
 - Street to be stopped up (private tracks)
 - Points referred to in Schedule 4 of the DCO

Project: **Norfolk Boreas Offshore Wind Farm** Report: **Development Consent Order**

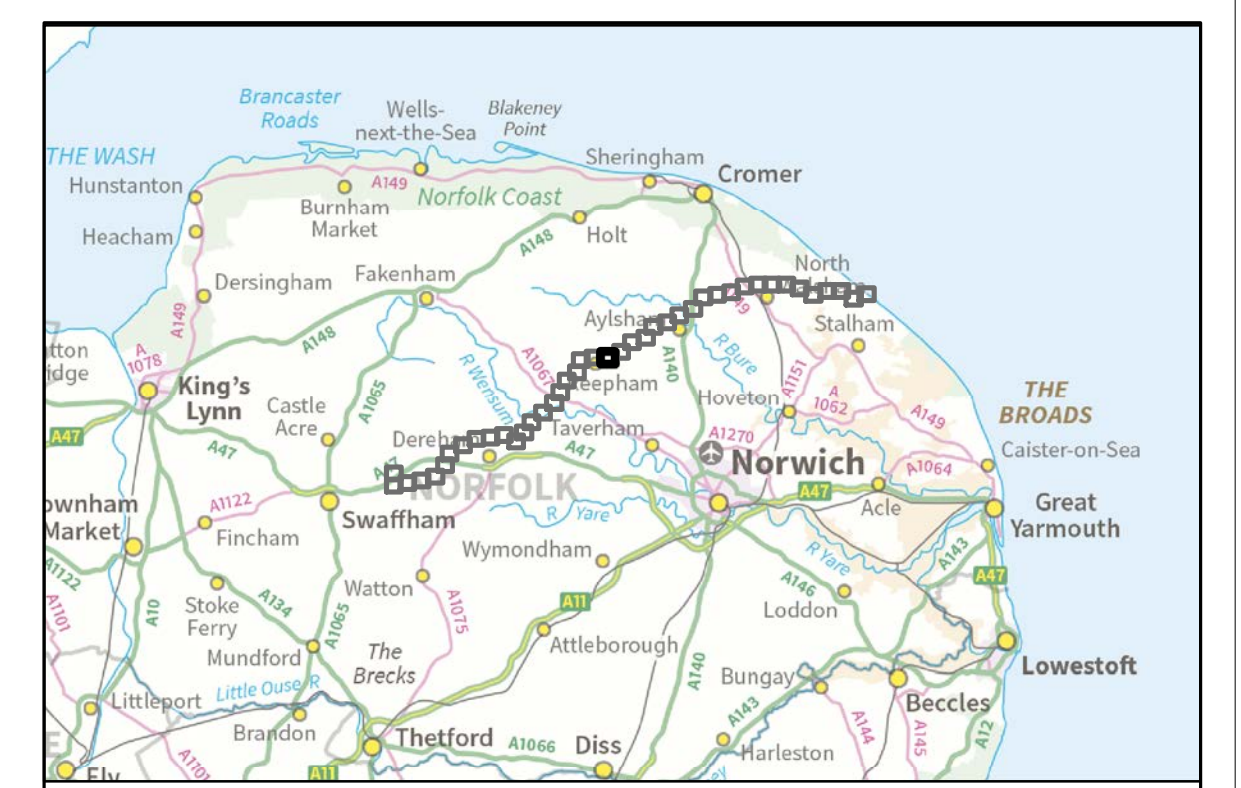
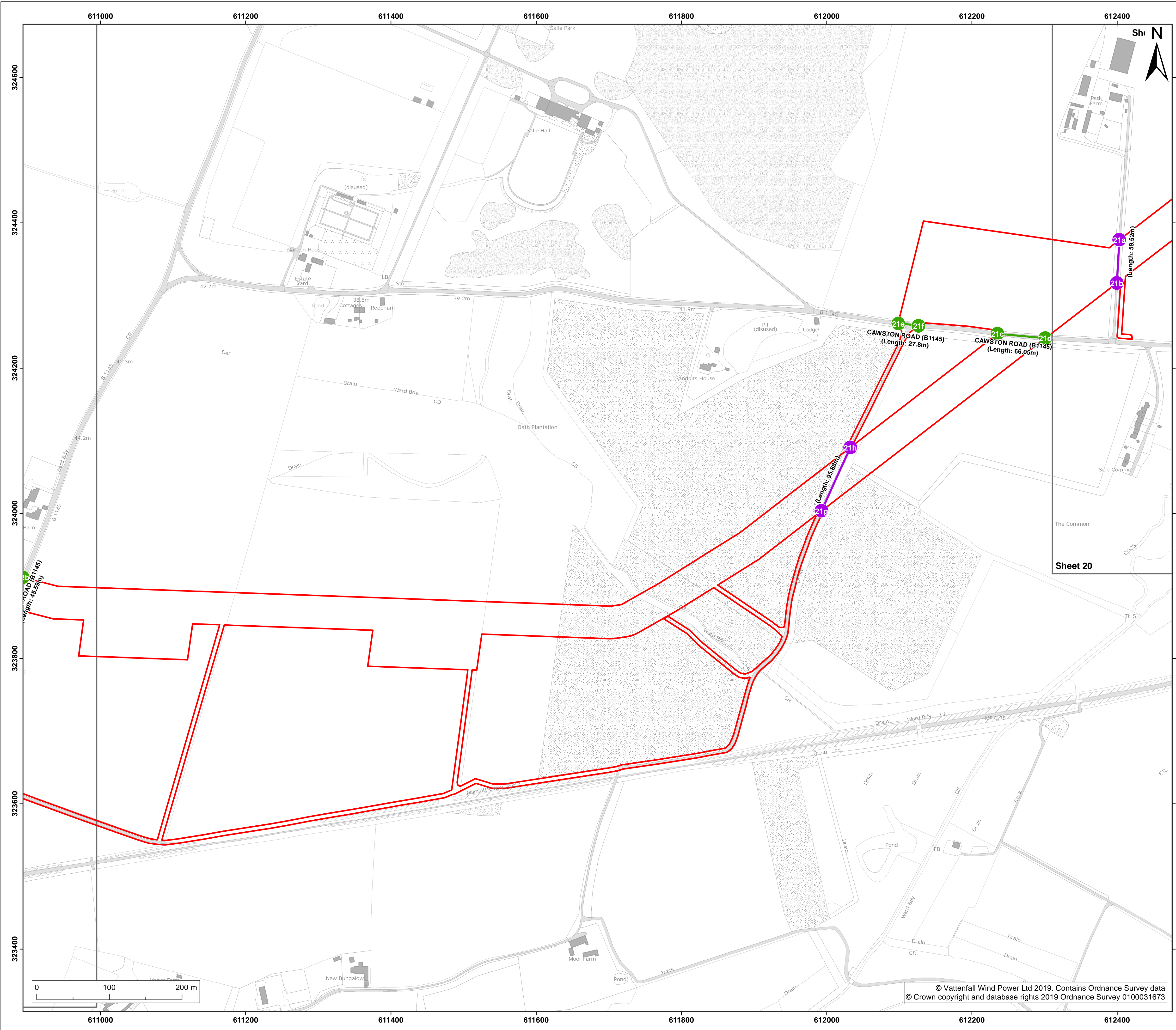
Title: **2.7 Plan showing streets to be temporarily stopped up (sheet 20 of 42)**

Doc Ref: 2.7	APFP Ref: 5(2)(k)	Drawing No: PB5640-007-000-018			
Revision: 04	Date: 09/04/2019	Drawn: LB	Checked: CD	Size: A1	Scale: 1:2,500
Revision: 03	Date: 05/03/2019	Drawn: LB	Checked: CD	Size: A1	Scale: 1:2,500

Co-ordinate system: British National Grid EPSG: 27700



© Vattenfall Wind Power Ltd 2019. Contains Ordnance Survey data © Crown copyright and database rights 2019 Ordnance Survey 0100031673



- Legend:**
- Order limits
 - Sheet boundary
 - Street to be stopped up (streets)
 - Points referred to in Schedule 4 of the DCO
 - Street to be stopped up (private tracks)
 - Points referred to in Schedule 4 of the DCO

Project: **Norfolk Boreas Offshore Wind Farm** Report: **Development Consent Order**

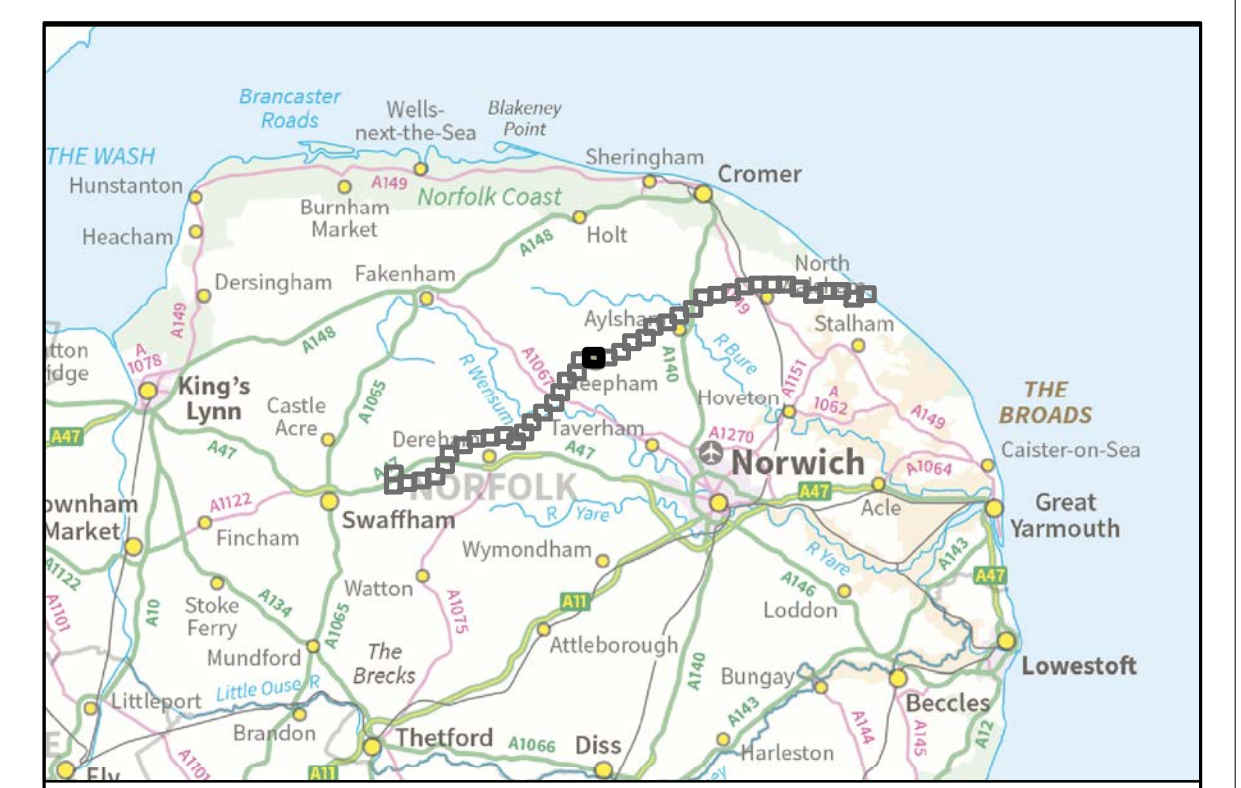
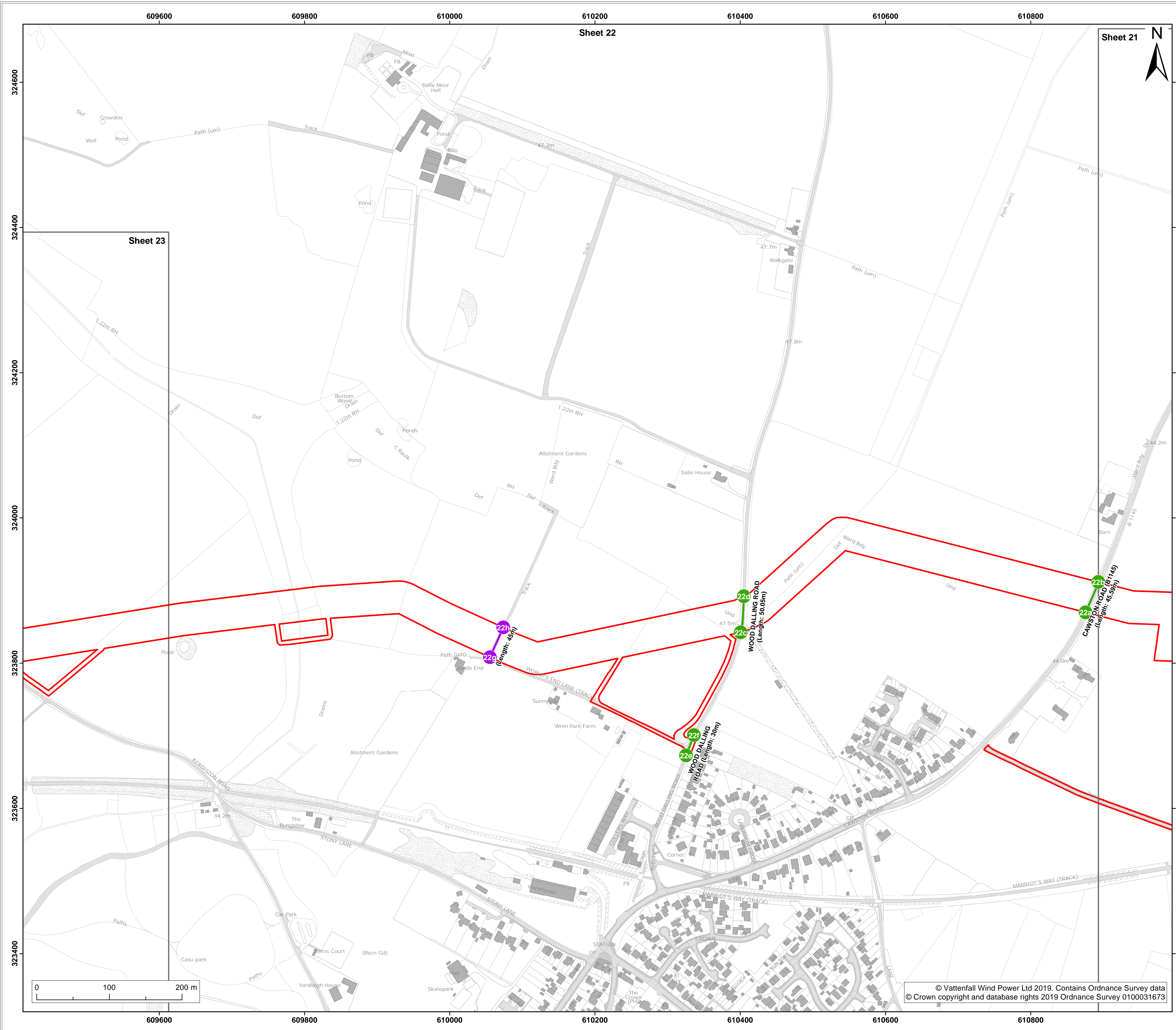
Title: **2.7 Plan showing streets to be temporarily stopped up (sheet 21 of 42)**

Doc Ref: 2.7	APFP Ref: 5(2)(k)	Drawing No: PB5640-007-000-018			
Revision: 04	Date: 09/04/2019	Drawn: LB	Checked: CD	Size: A1	Scale: 1:2,500
03	05/03/2019	LB	CD	A1	1:2,500

Co-ordinate system: **British National Grid** EPSG: **27700**



© Vattenfall Wind Power Ltd 2019. Contains Ordnance Survey data
© Crown copyright and database rights 2019 Ordnance Survey 0100031673



- Legend:**
- Order limits
 - Sheet boundary
 - Street to be stopped up (streets)
 - Points referred to in Schedule 4 of the DCO
 - Street to be stopped up (private tracks)
 - Points referred to in Schedule 4 of the DCO

Project: **Norfolk Boreas Offshore Wind Farm** Report: **Development Consent Order**

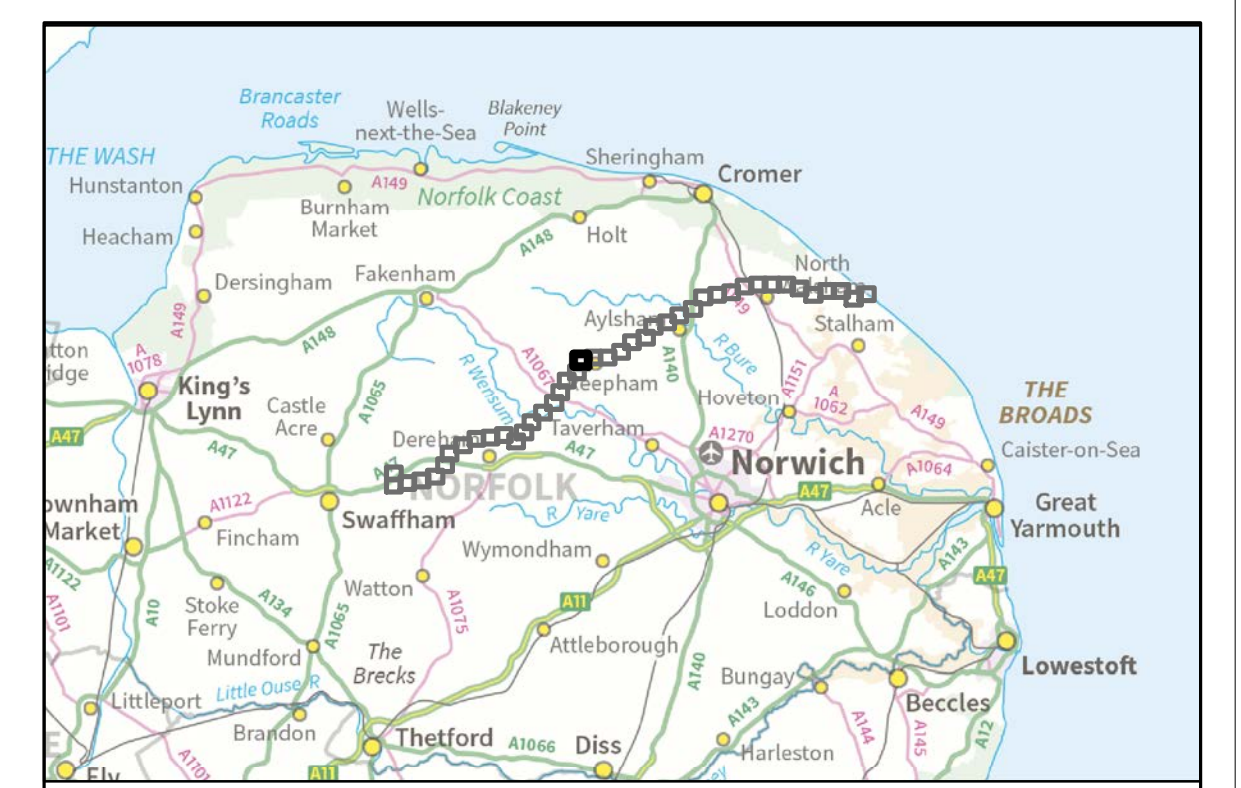
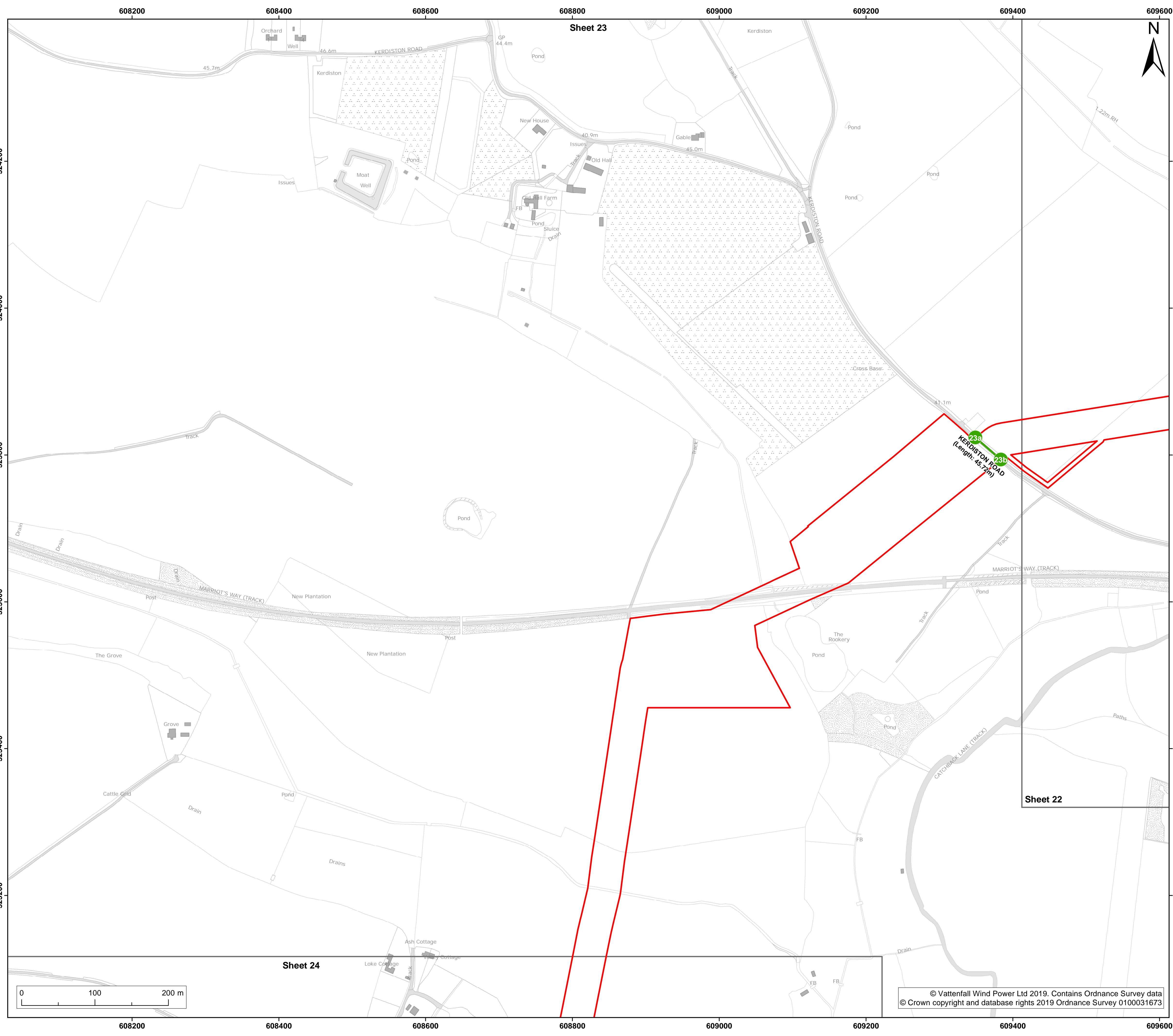
Title: **2.7 Plan showing streets to be temporarily stopped up (sheet 22 of 42)**

Doc Ref: 2.7	APFP Ref: 5(2)(k)	Drawing No: PB5640-007-000-018
Revision: 04	Date: 09/04/2019	Drawn: LB Checked: CD Size: A1 Scale: 1:2,500
Revision: 03	Date: 05/03/2019	Drawn: LB Checked: CD Size: A1 Scale: 1:2,500

Co-ordinate system: British National Grid EPSG: 27700



© Vattenfall Wind Power Ltd 2019. Contains Ordnance Survey data © Crown copyright and database rights 2019 Ordnance Survey 0100031673



- Legend:**
- Order limits
 - Sheet boundary
 - Street to be stopped up (streets)
 - Points referred to in Schedule 4 of the DCO

Project: **Norfolk Boreas Offshore Wind Farm** Report: **Development Consent Order**

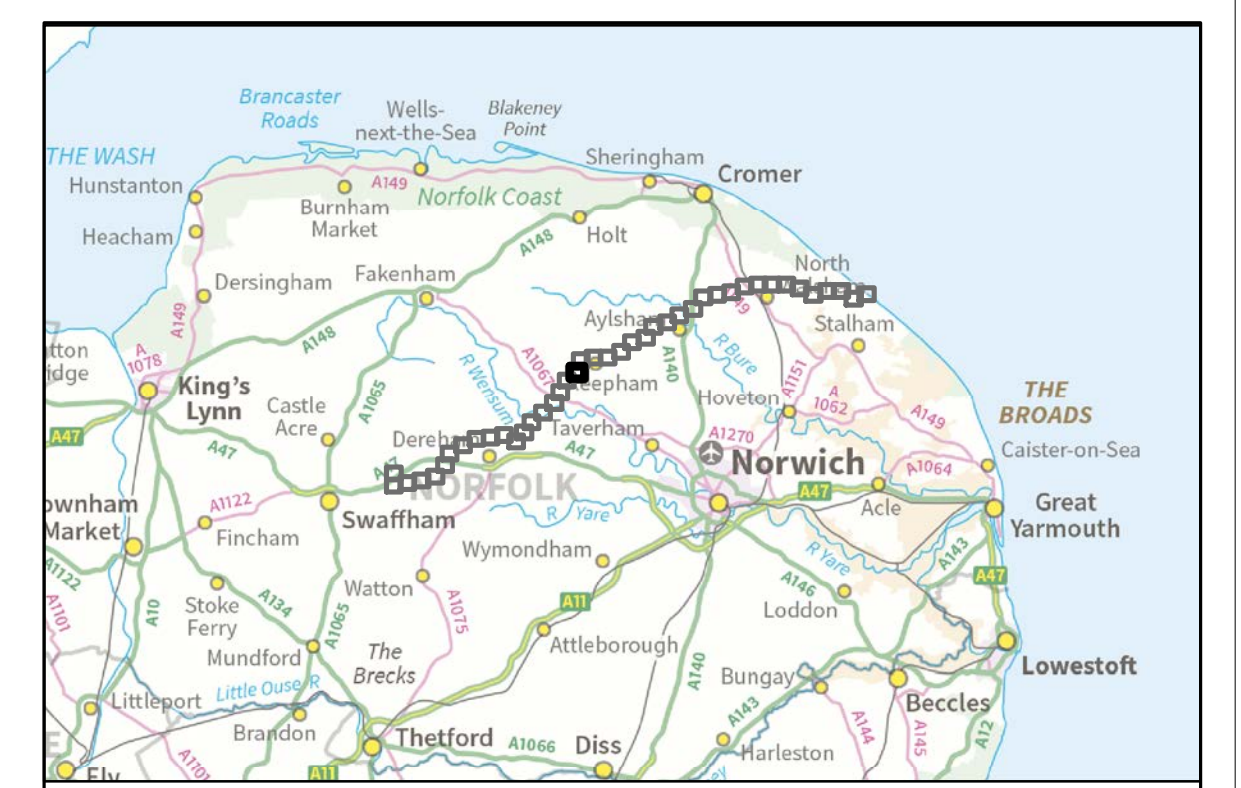
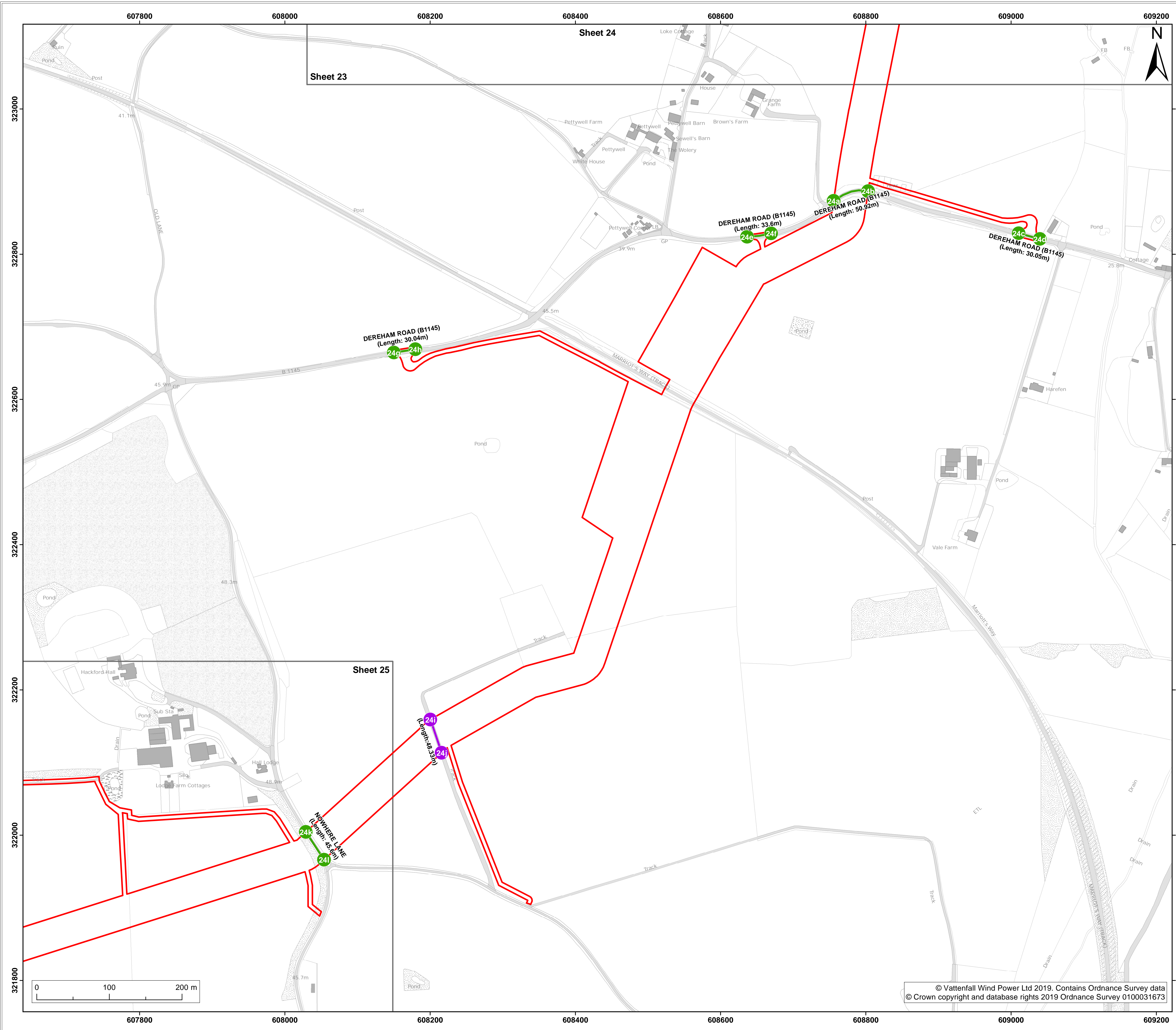
Title: **2.7 Plan showing streets to be temporarily stopped up (sheet 23 of 42)**

Doc Ref: 2.7	APFP Ref: 5(2)(k)	Drawing No: PB5640-007-000-018			
Revision: 04	Date: 09/04/2019	Drawn: LB	Checked: CD	Size: A1	Scale: 1:2,500
03	05/03/2019	LB	CD	A1	1:2,500

Co-ordinate system: **British National Grid** EPSG: **27700**



© Vattenfall Wind Power Ltd 2019. Contains Ordnance Survey data
© Crown copyright and database rights 2019 Ordnance Survey 0100031673



- Legend:**
- Order limits
 - Sheet boundary
 - Street to be stopped up (streets)
 - Points referred to in Schedule 4 of the DCO
 - Street to be stopped up (private tracks)
 - Points referred to in Schedule 4 of the DCO

Project: **Norfolk Boreas Offshore Wind Farm** Report: **Development Consent Order**

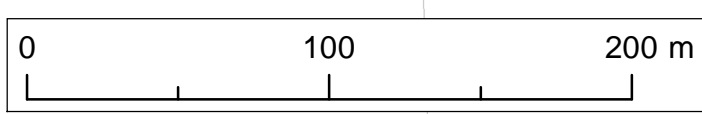
Title: **2.7 Plan showing streets to be temporarily stopped up (sheet 24 of 42)**

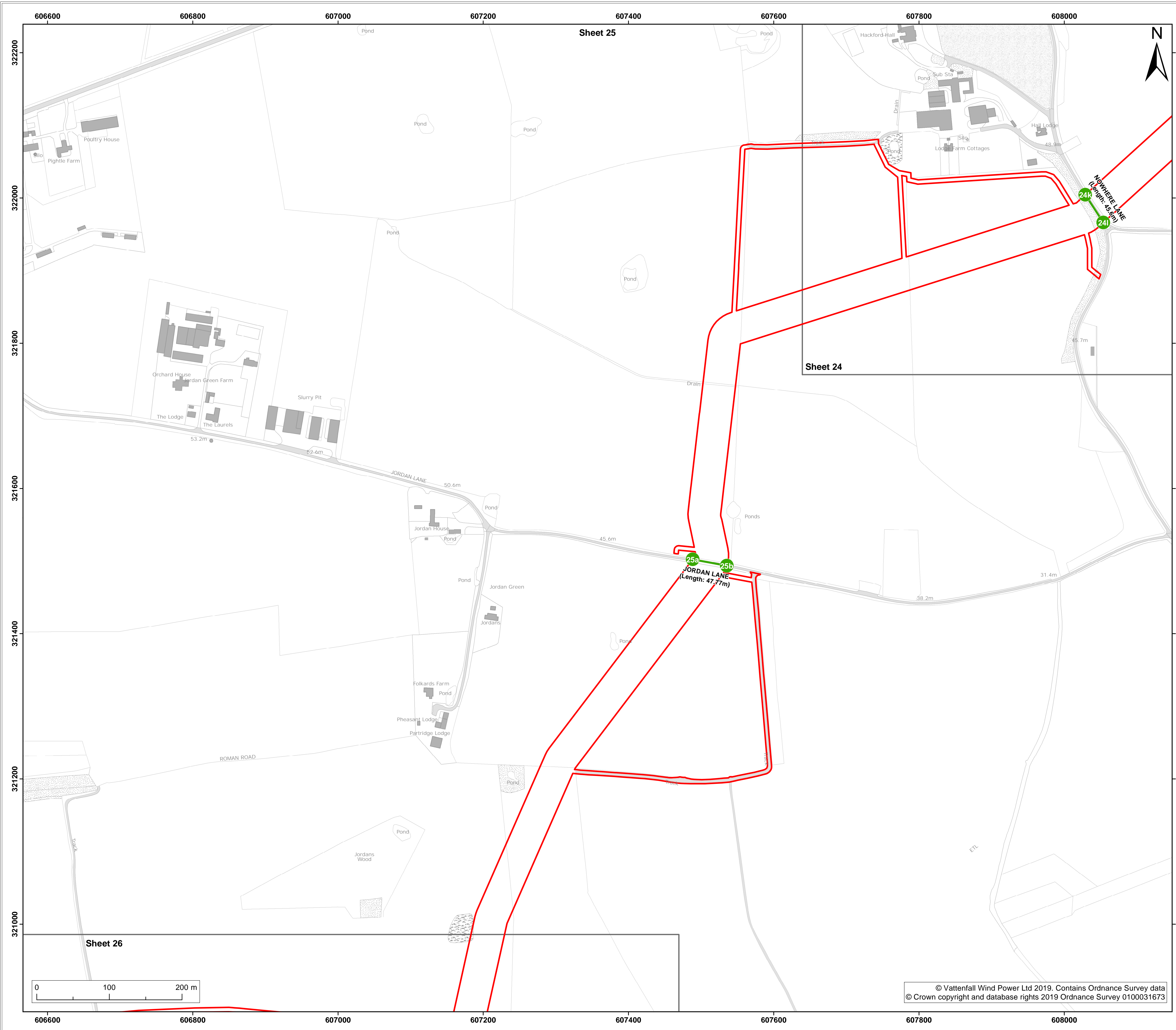
Doc Ref: 2.7	APFP Ref: 5(2)(k)	Drawing No: PB5640-007-000-018			
Revision: 04	Date: 09/04/2019	Drawn: LB	Checked: CD	Size: A1	Scale: 1:2,500
Revision: 03	Date: 05/03/2019	Drawn: LB	Checked: CD	Size: A1	Scale: 1:2,500

Co-ordinate system: British National Grid EPSG: 27700



© Vattenfall Wind Power Ltd 2019. Contains Ordnance Survey data © Crown copyright and database rights 2019 Ordnance Survey 0100031673





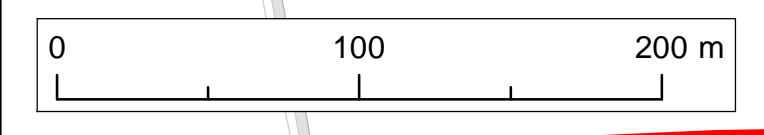
- Legend:**
- Order limits
 - Sheet boundary
 - Street to be stopped up (streets)
 - Points referred to in Schedule 4 of the DCO

Project: **Norfolk Boreas Offshore Wind Farm** Report: **Development Consent Order**

Title: **2.7 Plan showing streets to be temporarily stopped up (sheet 25 of 42)**

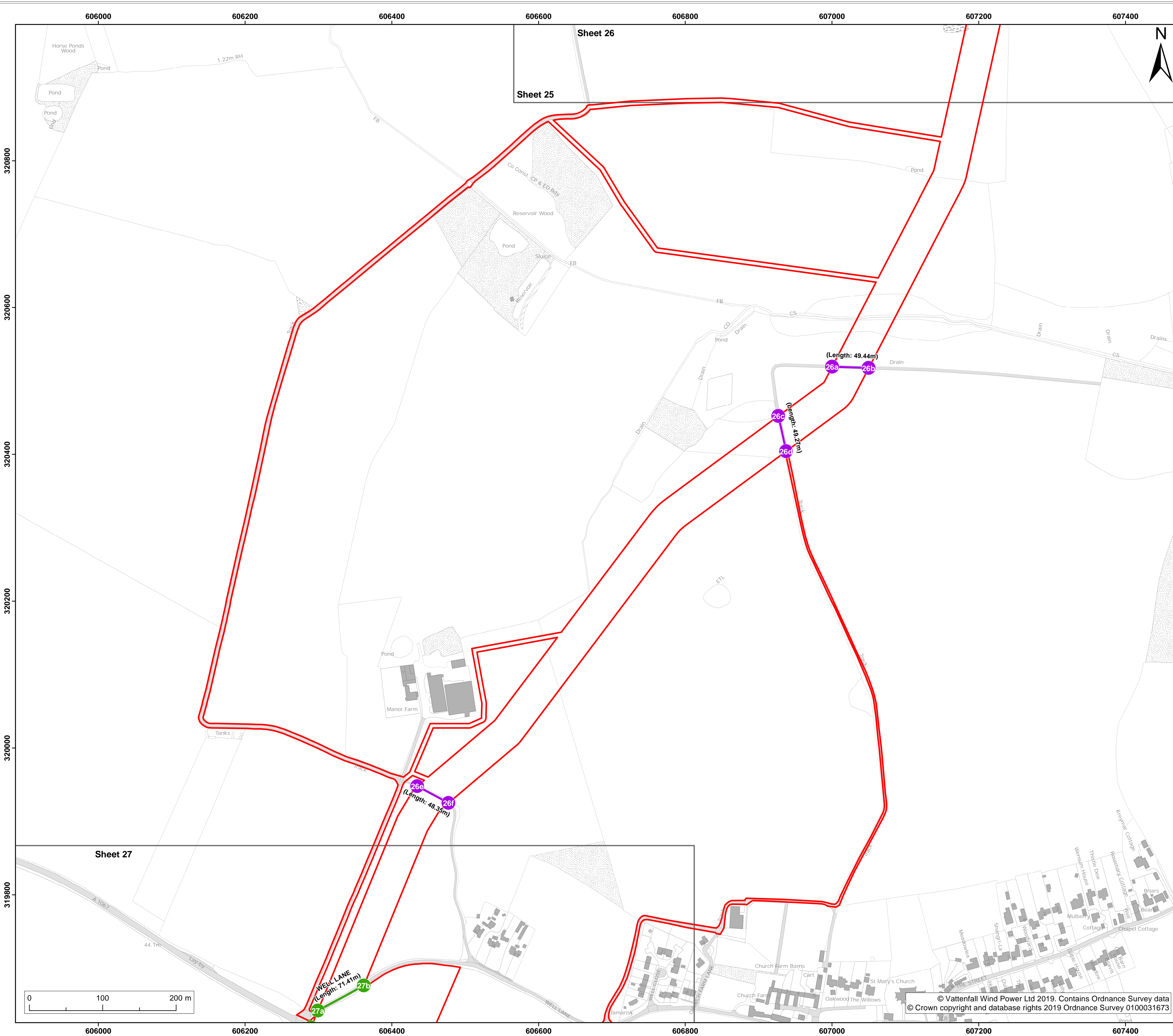
Doc Ref: 2.7	APFP Ref: 5(2)(k)	Drawing No: PB5640-007-000-018			
Revision: 04	Date: 09/04/2019	Drawn: LB	Checked: CD	Size: A1	Scale: 1:2,500
Revision: 03	Date: 05/03/2019	Drawn: LB	Checked: CD	Size: A1	Scale: 1:2,500

Co-ordinate system: British National Grid EPSG: 27700



© Vattenfall Wind Power Ltd 2019. Contains Ordnance Survey data © Crown copyright and database rights 2019 Ordnance Survey 0100031673





- Legend:**
- Order limits
 - Sheet boundary
 - Street to be stopped up (streets)
 - Points referred to in Schedule 4 of the DCO
 - Street to be stopped up (private tracks)
 - Points referred to in Schedule 4 of the DCO

Project: **Norfolk Boreas Offshore Wind Farm** Report: **Development Consent Order**

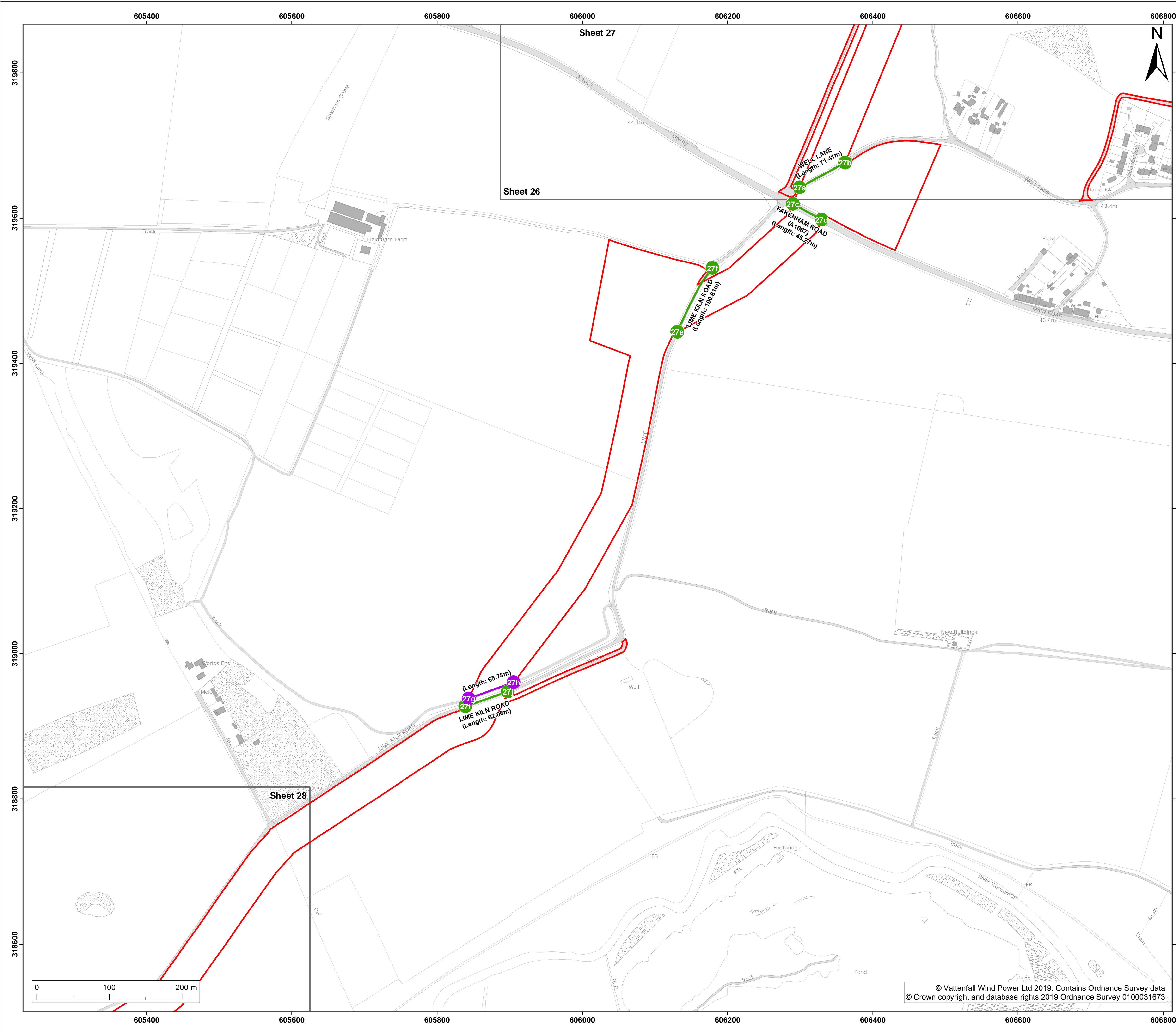
Title: **2.7 Plan showing streets to be temporarily stopped up (sheet 26 of 42)**

Doc Ref: 2.7	APFP Ref: 5(2)(k)	Drawing No: PB5640-007-000-018			
Revision: 04	Date: 09/04/2019	Drawn: LB	Checked: CD	Size: A1	Scale: 1:2,500
Revision: 03	Date: 05/03/2019	Drawn: LB	Checked: CD	Size: A1	Scale: 1:2,500

Co-ordinate system: British National Grid EPSG: 27700



© Vattenfall Wind Power Ltd 2019. Contains Ordnance Survey data © Crown copyright and database rights 2019 Ordnance Survey 0100031673



- Legend:**
- Order limits
 - Sheet boundary
 - Street to be stopped up (streets)
 - Points referred to in Schedule 4 of the DCO
 - Street to be stopped up (private tracks)
 - Points referred to in Schedule 4 of the DCO

Project: **Norfolk Boreas Offshore Wind Farm** Report: **Development Consent Order**

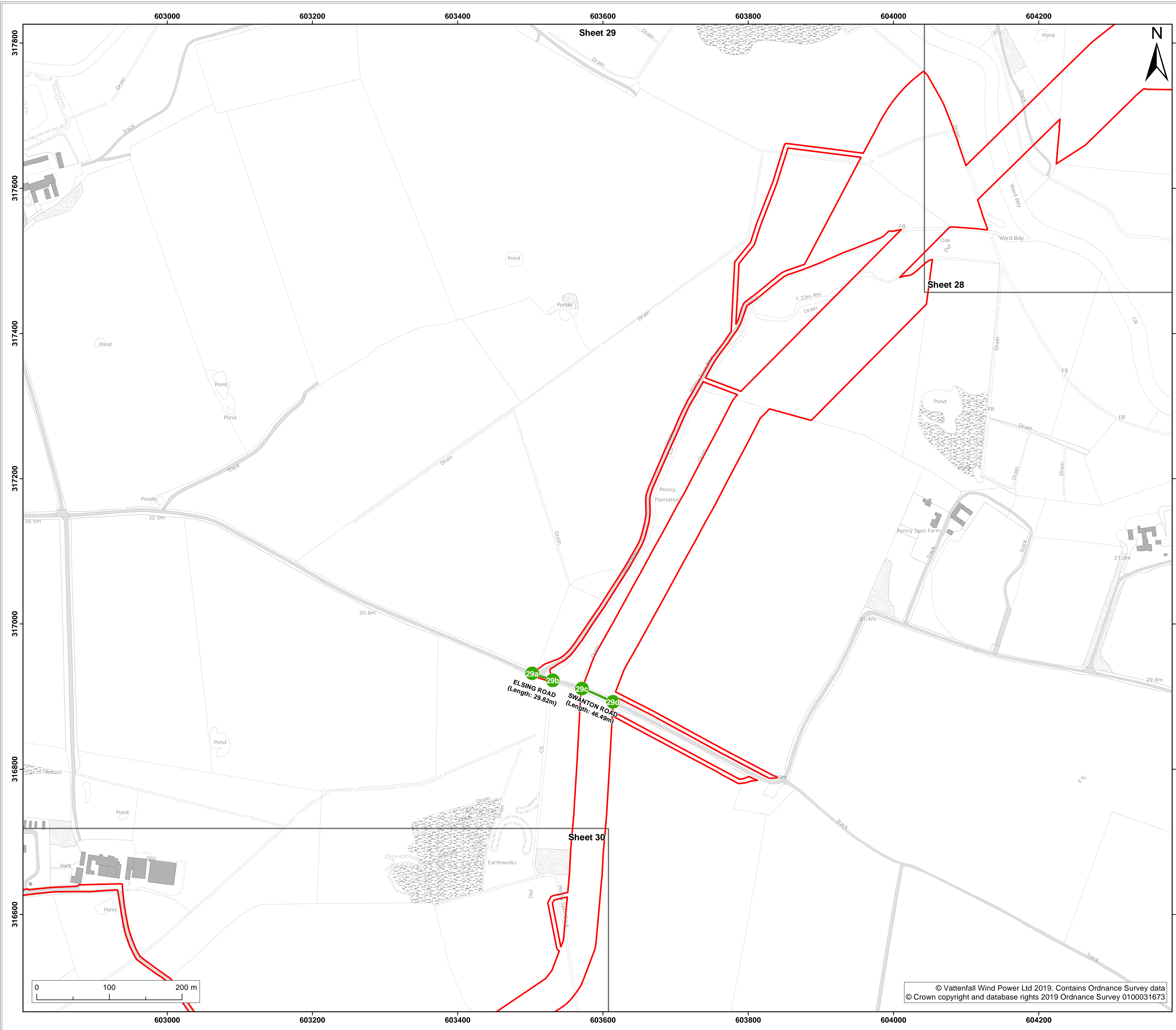
Title: **2.7 Plan showing streets to be temporarily stopped up (sheet 27 of 42)**

Doc Ref: 2.7	APFP Ref: 5(2)(k)	Drawing No: PB5640-007-000-018			
Revision: 04	Date: 09/04/2019	Drawn: LB	Checked: CD	Size: A1	Scale: 1:2,500
Revision: 03	Date: 05/03/2019	Drawn: LB	Checked: CD	Size: A1	Scale: 1:2,500

Co-ordinate system: British National Grid EPSG: 27700



© Vattenfall Wind Power Ltd 2019. Contains Ordnance Survey data
 © Crown copyright and database rights 2019 Ordnance Survey 0100031673



Legend:

- Order limits
- Sheet boundary
- Street to be stopped up (streets)
- Points referred to in Schedule 4 of the DCO

Project: **Norfolk Boreas Offshore Wind Farm** Report: **Development Consent Order**

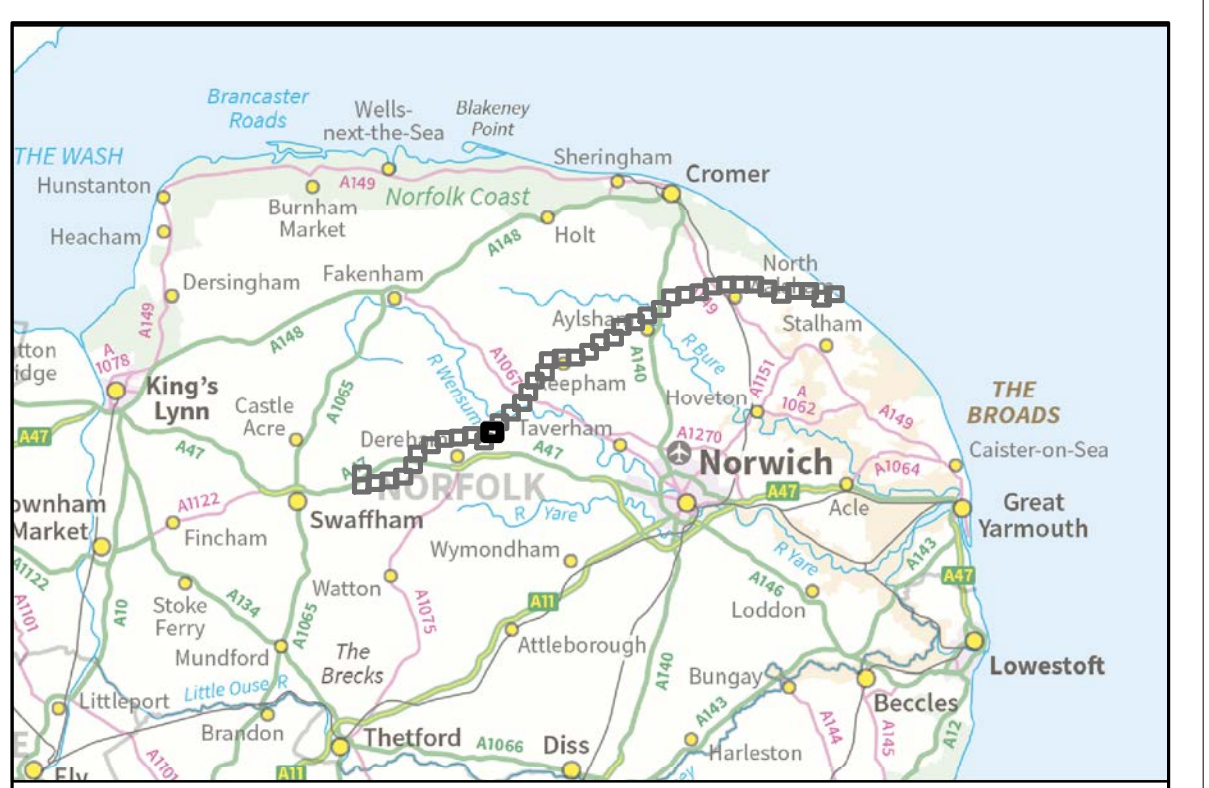
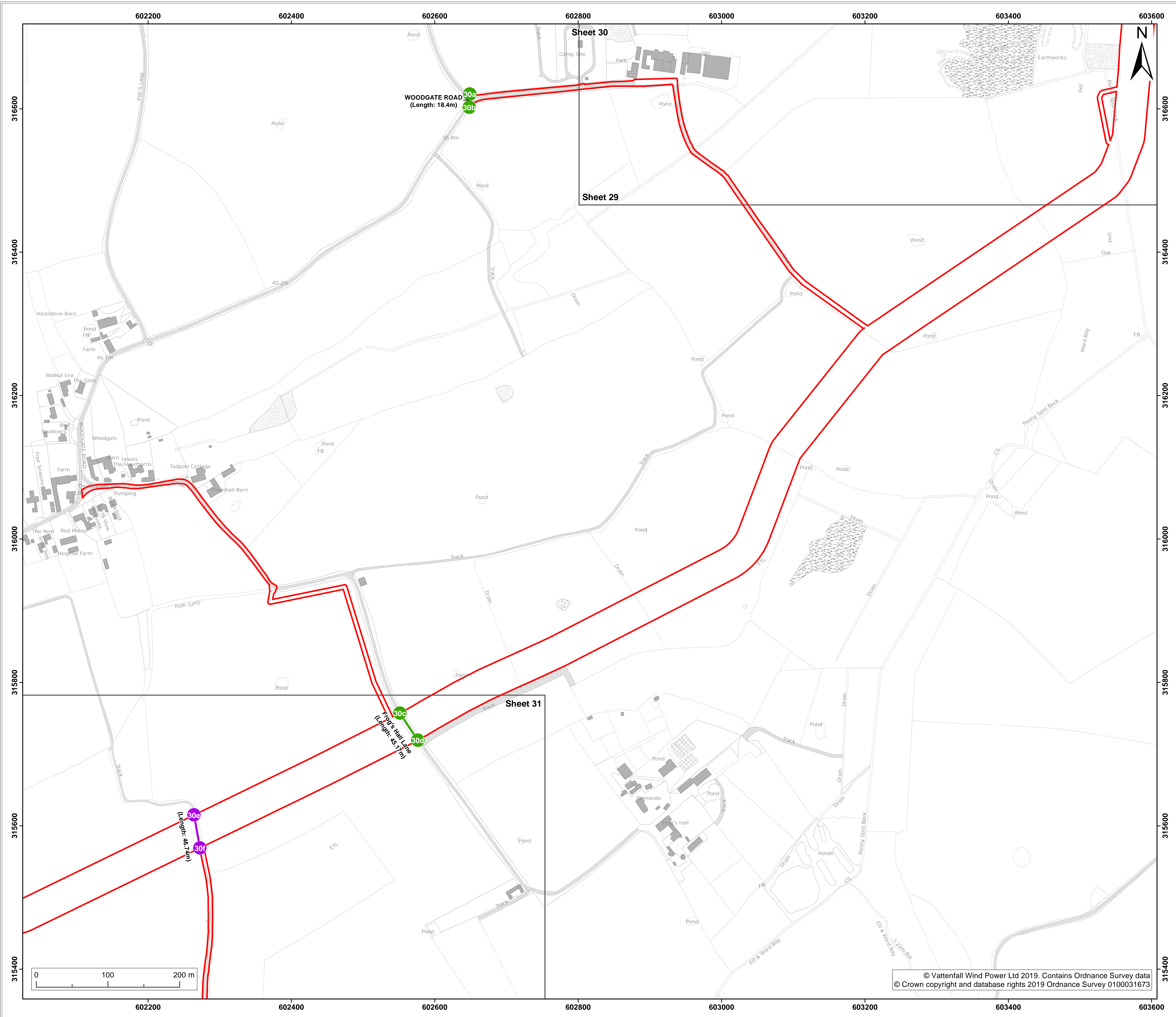
Title: **2.7 Plan showing streets to be temporarily stopped up (sheet 29 of 42)**

Doc Ref: 2.7	APFP Ref: 5(2)(k)	Drawing No: PB5640-007-000-018			
Revision: 04	Date: 09/04/2019	Drawn: LB	Checked: CD	Size: A1	Scale: 1:2,500
	03	05/03/2019	LB	CD	A1 1:2,500

Co-ordinate system: **British National Grid** EPSG: **27700**



© Vattenfall Wind Power Ltd 2019. Contains Ordnance Survey data © Crown copyright and database rights 2019 Ordnance Survey 0100031673



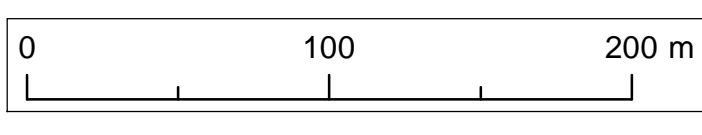
- Legend:**
- Order limits
 - Sheet boundary
 - Street to be stopped up (streets)
 - Points referred to in Schedule 4 of the DCO
 - Street to be stopped up (private tracks)
 - Points referred to in Schedule 4 of the DCO

Project: **Norfolk Boreas Offshore Wind Farm** Report: **Development Consent Order**

Title: **2.7 Plan showing streets to be temporarily stopped up (sheet 30 of 42)**

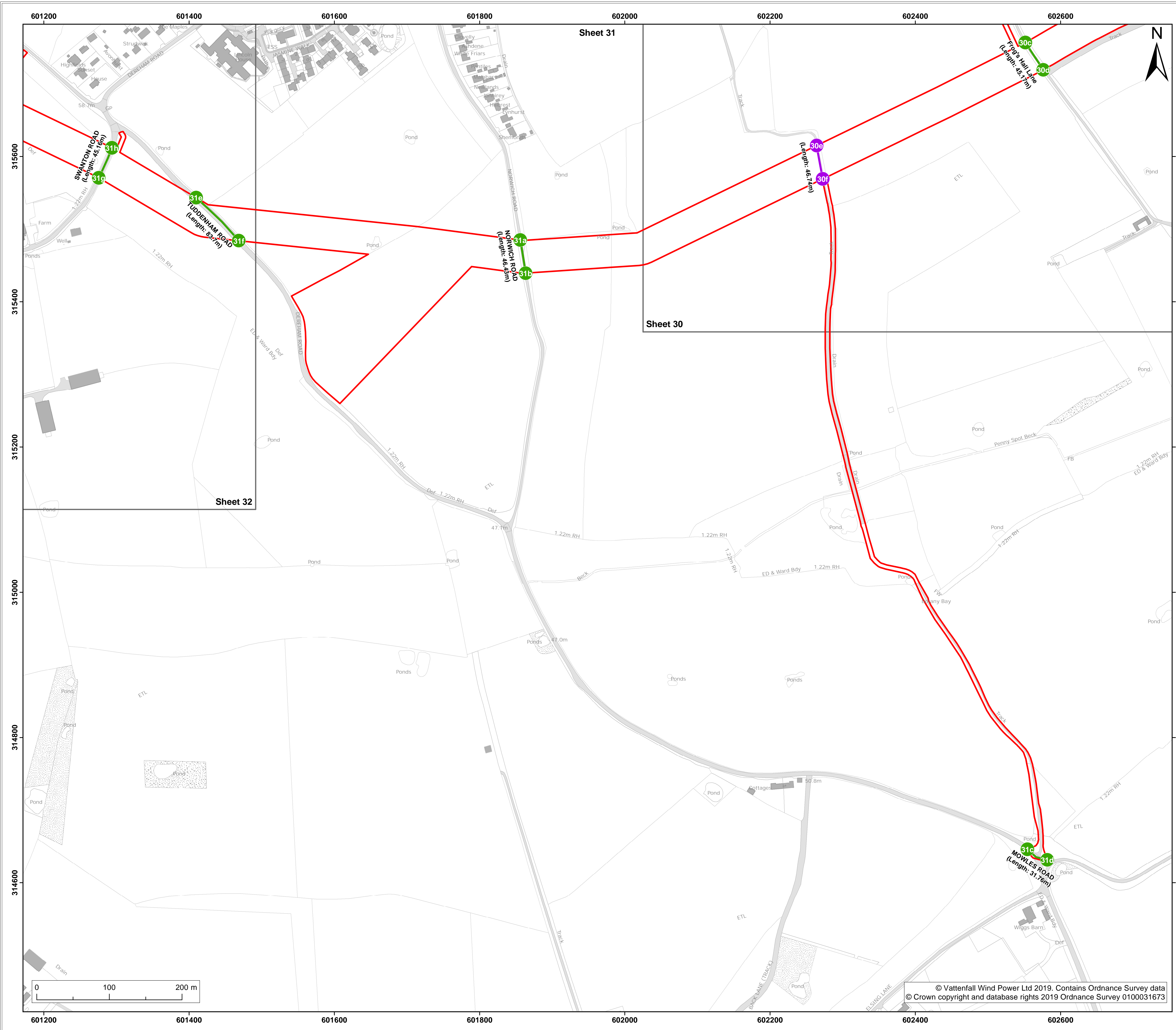
Doc Ref: 2.7	APFP Ref: 5(2)(k)	Drawing No: PB5640-007-000-018			
Revision: 04	Date: 09/04/2019	Drawn: LB	Checked: CD	Size: A1	Scale: 1:2,500
03	05/03/2019	LB	CD	A1	1:2,500

Co-ordinate system: British National Grid EPSG: 27700



© Vattenfall Wind Power Ltd 2019. Contains Ordnance Survey data © Crown copyright and database rights 2019 Ordnance Survey 0100031673





- Legend:**
- Order limits
 - Sheet boundary
 - Street to be stopped up (streets)
 - Points referred to in Schedule 4 of the DCO
 - Street to be stopped up (private tracks)
 - Points referred to in Schedule 4 of the DCO

Project: **Norfolk Boreas Offshore Wind Farm** Report: **Development Consent Order**

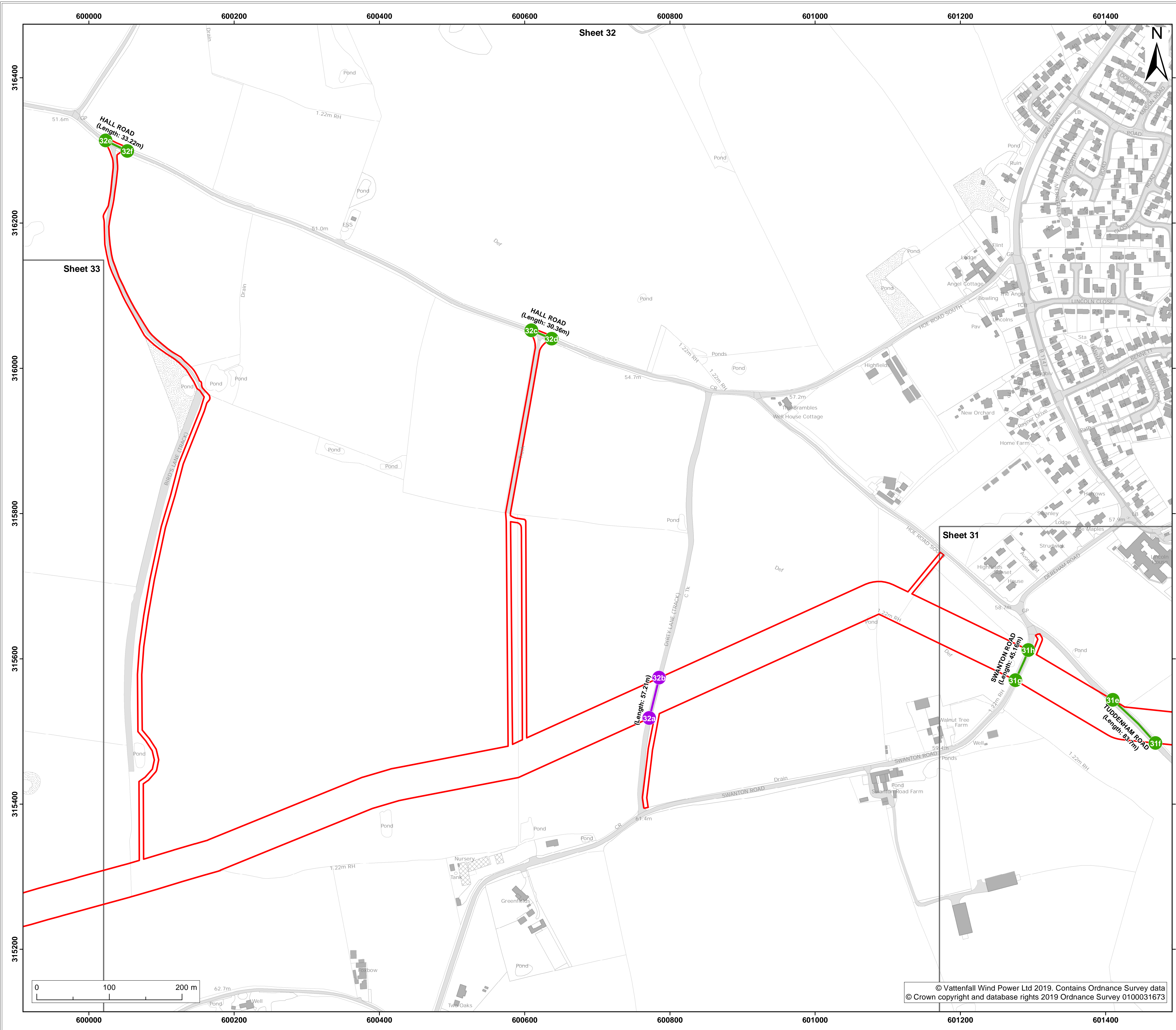
Title: **2.7 Plan showing streets to be temporarily stopped up (sheet 31 of 42)**

Doc Ref: 2.7	APFP Ref: 5(2)(k)	Drawing No: PB5640-007-000-018			
Revision: 04	Date: 09/04/2019	Drawn: LB	Checked: CD	Size: A1	Scale: 1:2,500
Revision: 03	Date: 05/03/2019	Drawn: LB	Checked: CD	Size: A1	Scale: 1:2,500

Co-ordinate system: British National Grid EPSG: 27700

© Vattenfall Wind Power Ltd 2019. Contains Ordnance Survey data © Crown copyright and database rights 2019 Ordnance Survey 0100031673





- Legend:**
- Order limits
 - Sheet boundary
 - Street to be stopped up (streets)
 - Points referred to in Schedule 4 of the DCO
 - Street to be stopped up (private tracks)
 - Points referred to in Schedule 4 of the DCO

Project: **Norfolk Boreas Offshore Wind Farm** Report: **Development Consent Order**

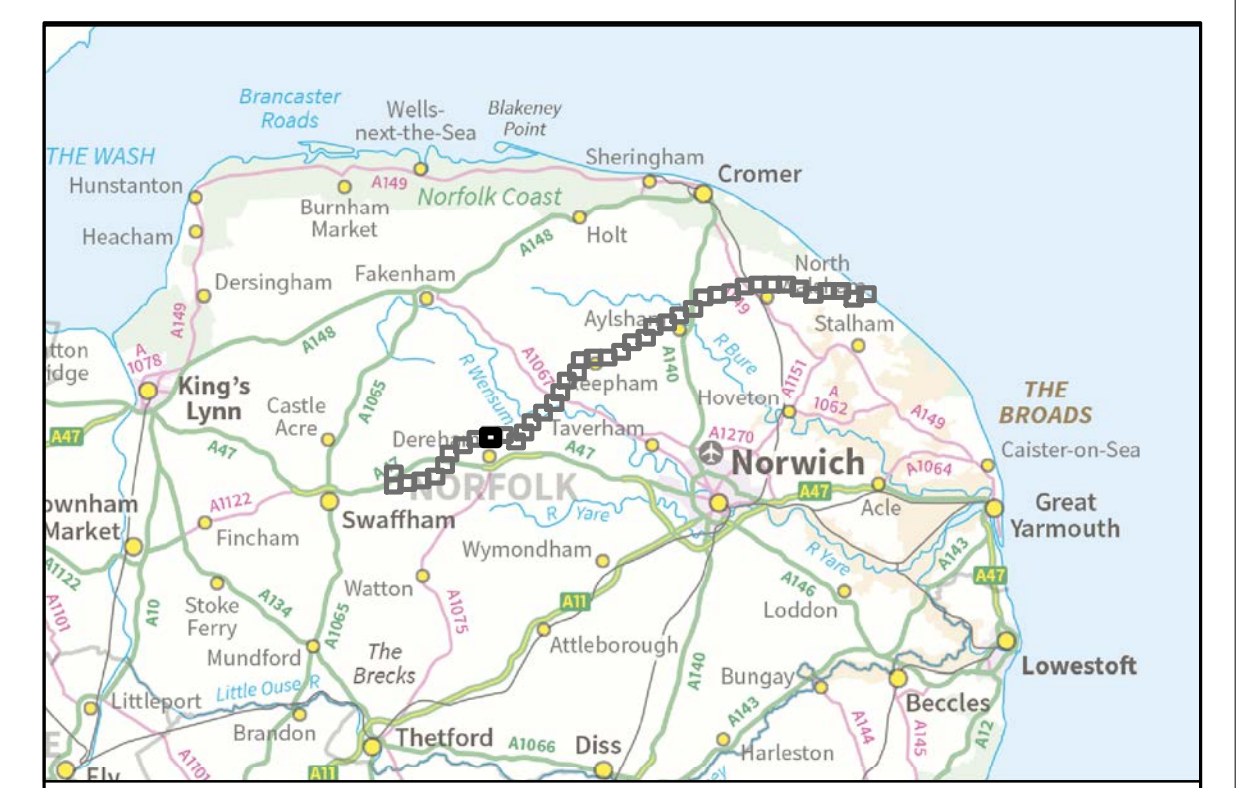
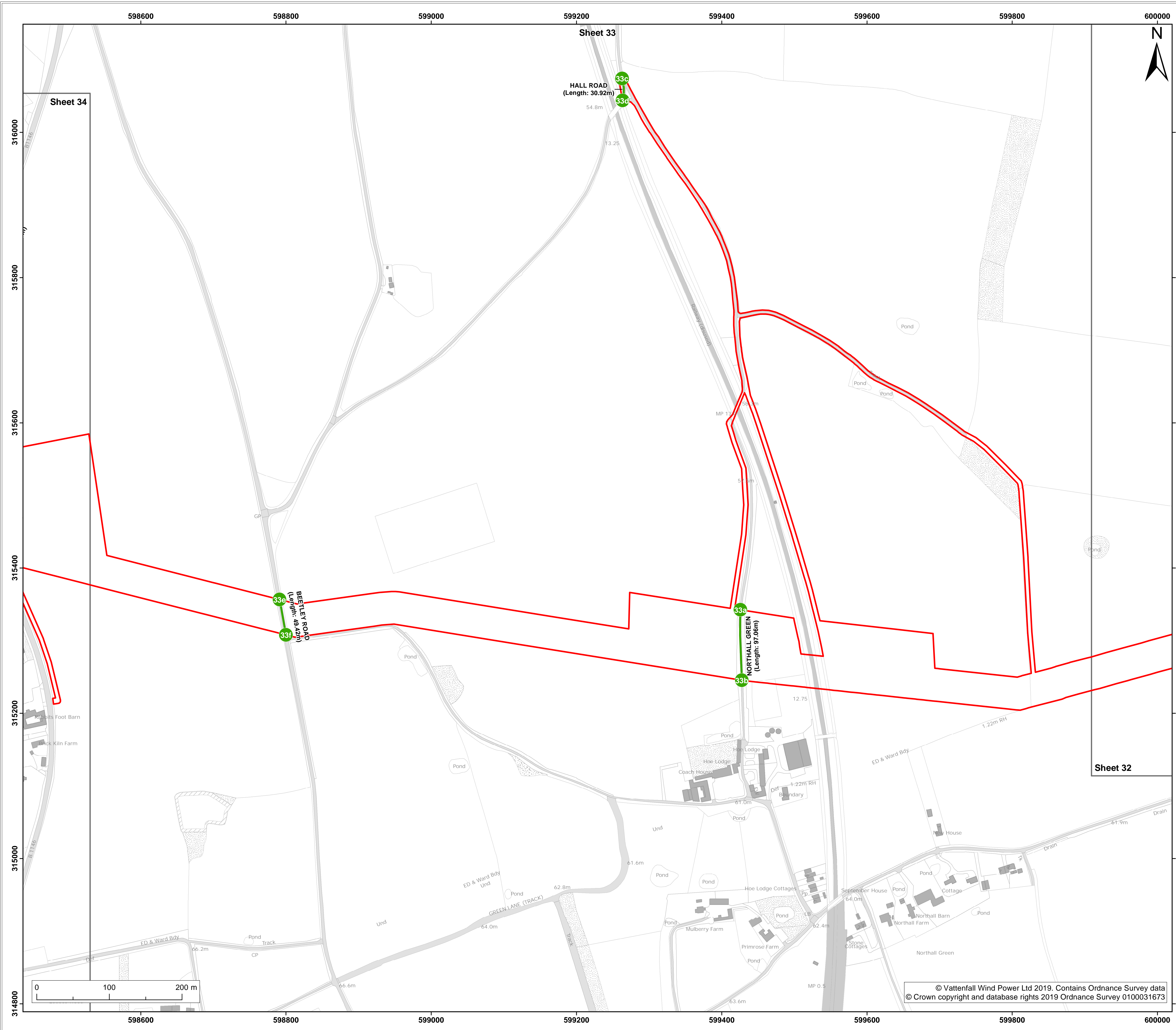
Title: **2.7 Plan showing streets to be temporarily stopped up (sheet 32 of 42)**

Doc Ref: 2.7	APFP Ref: 5(2)(k)	Drawing No: PB5640-007-000-018			
Revision: 04	Date: 09/04/2019	Drawn: LB	Checked: CD	Size: A1	Scale: 1:2,500
	03	05/03/2019	LB	CD	A1 1:2,500

Co-ordinate system: British National Grid EPSG: 27700

© Vattenfall Wind Power Ltd 2019. Contains Ordnance Survey data
© Crown copyright and database rights 2019 Ordnance Survey 0100031673





- Legend:**
- Order limits
 - Sheet boundary
 - Street to be stopped up (streets)
 - Points referred to in Schedule 4 of the DCO

Project: **Norfolk Boreas Offshore Wind Farm** Report: **Development Consent Order**

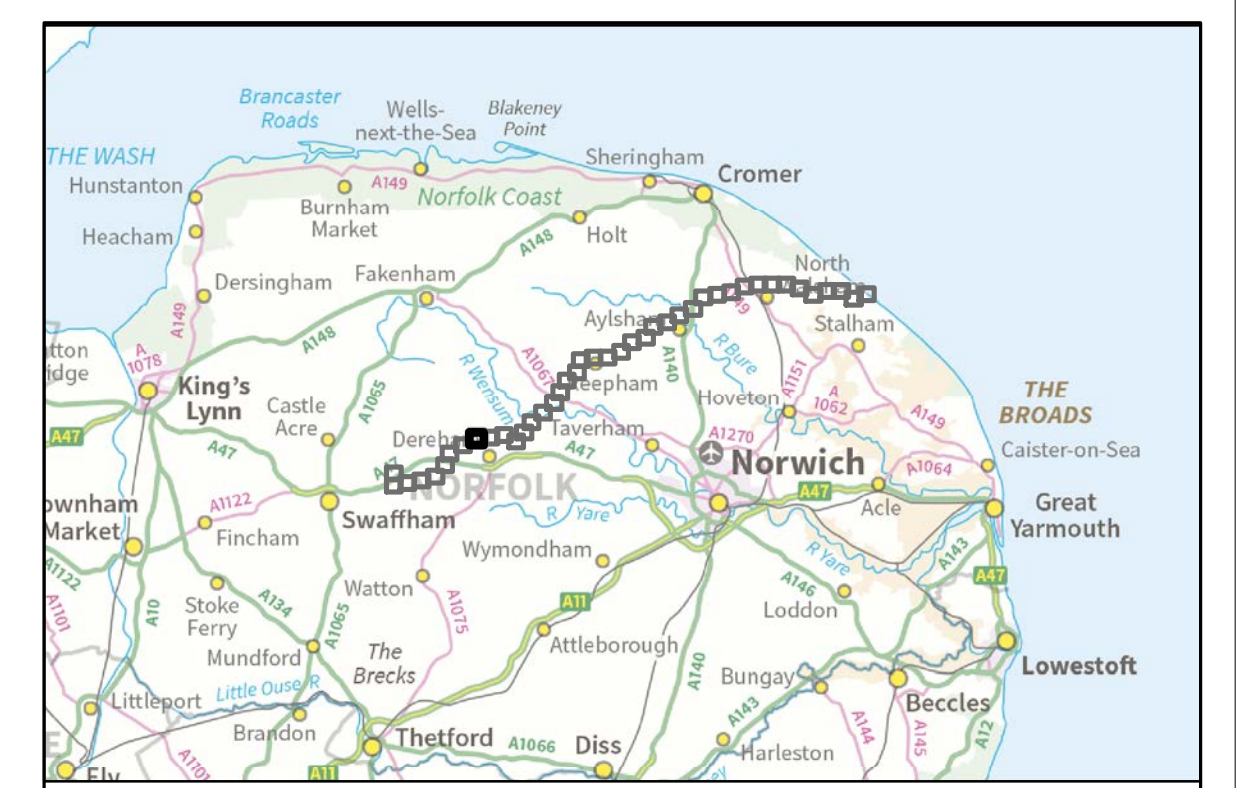
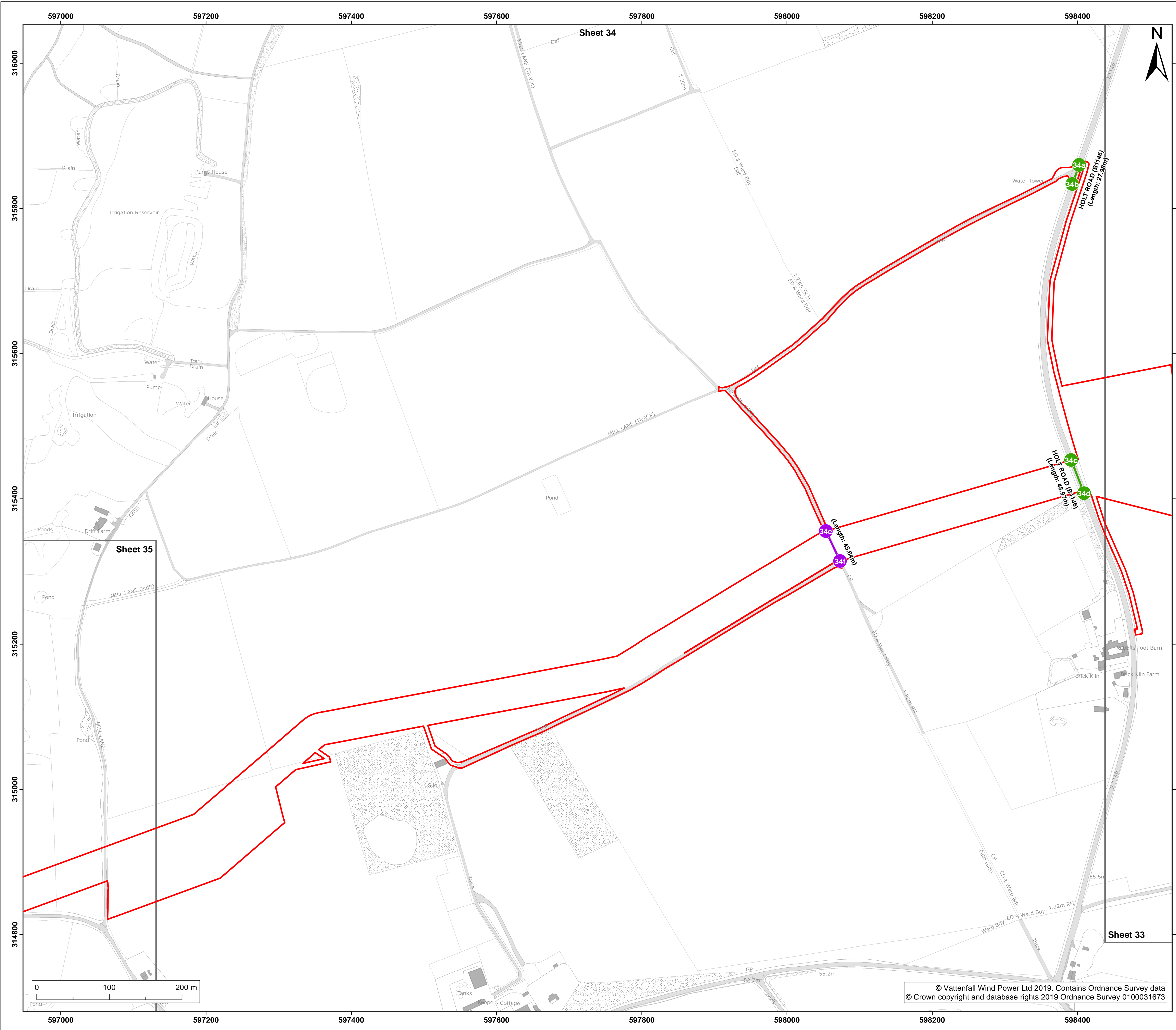
Title: **2.7 Plan showing streets to be temporarily stopped up (sheet 33 of 42)**

Doc Ref: 2.7	APFP Ref: 5(2)(k)	Drawing No: PB5640-007-000-018			
Revision: 04	Date: 09/04/2019	Drawn: LB	Checked: CD	Size: A1	Scale: 1:2,500
	03	05/03/2019	LB	CD	A1 1:2,500

Co-ordinate system: **British National Grid** EPSG: **27700**



© Vattenfall Wind Power Ltd 2019. Contains Ordnance Survey data
© Crown copyright and database rights 2019 Ordnance Survey 0100031673



- Legend:**
- Order limits
 - Sheet boundary
 - Street to be stopped up (streets)
 - Points referred to in Schedule 4 of the DCO
 - Street to be stopped up (private tracks)
 - Points referred to in Schedule 4 of the DCO

Project: **Norfolk Boreas Offshore Wind Farm** Report: **Development Consent Order**

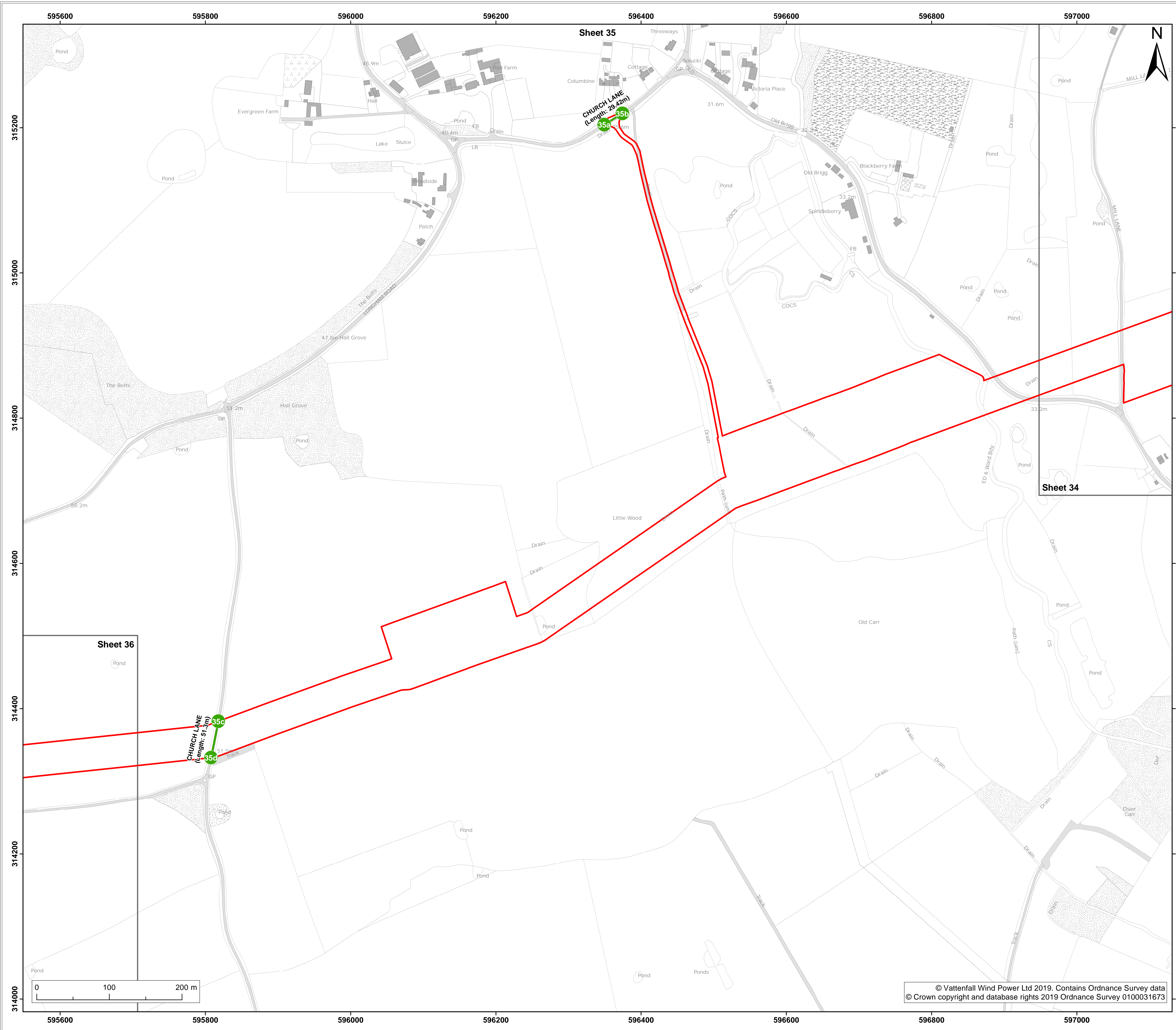
Title: **2.7 Plan showing streets to be temporarily stopped up (sheet 34 of 42)**

Doc Ref: 2.7	APFP Ref: 5(2)(k)	Drawing No: PB5640-007-000-018			
Revision: 04	Date: 09/04/2019	Drawn: LB	Checked: CD	Size: A1	Scale: 1:2,500
Revision: 03	Date: 05/03/2019	Drawn: LB	Checked: CD	Size: A1	Scale: 1:2,500

Co-ordinate system: British National Grid EPSG: 27700



© Vattenfall Wind Power Ltd 2019. Contains Ordnance Survey data
 © Crown copyright and database rights 2019 Ordnance Survey 0100031673



- Legend:**
- Order limits
 - Sheet boundary
 - Street to be stopped up (streets)
 - Points referred to in Schedule 4 of the DCO

Project: **Norfolk Boreas Offshore Wind Farm** Report: **Development Consent Order**

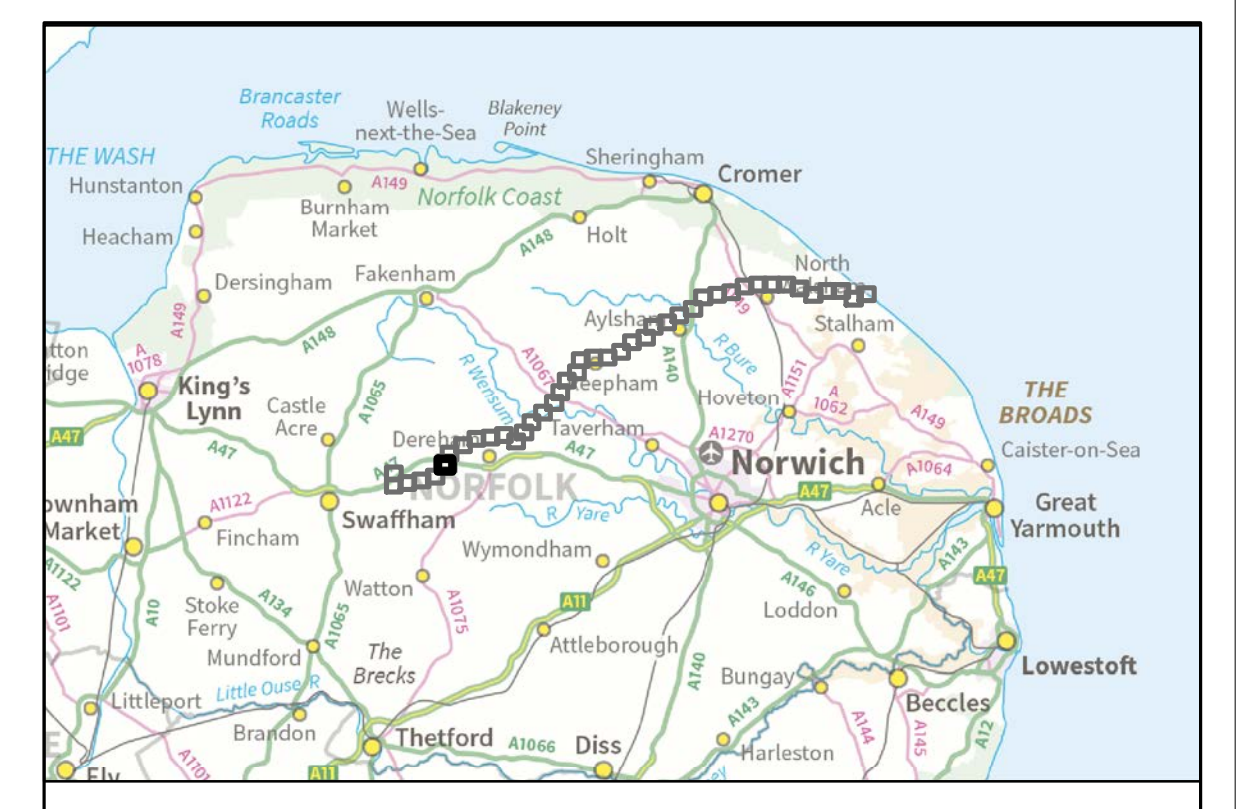
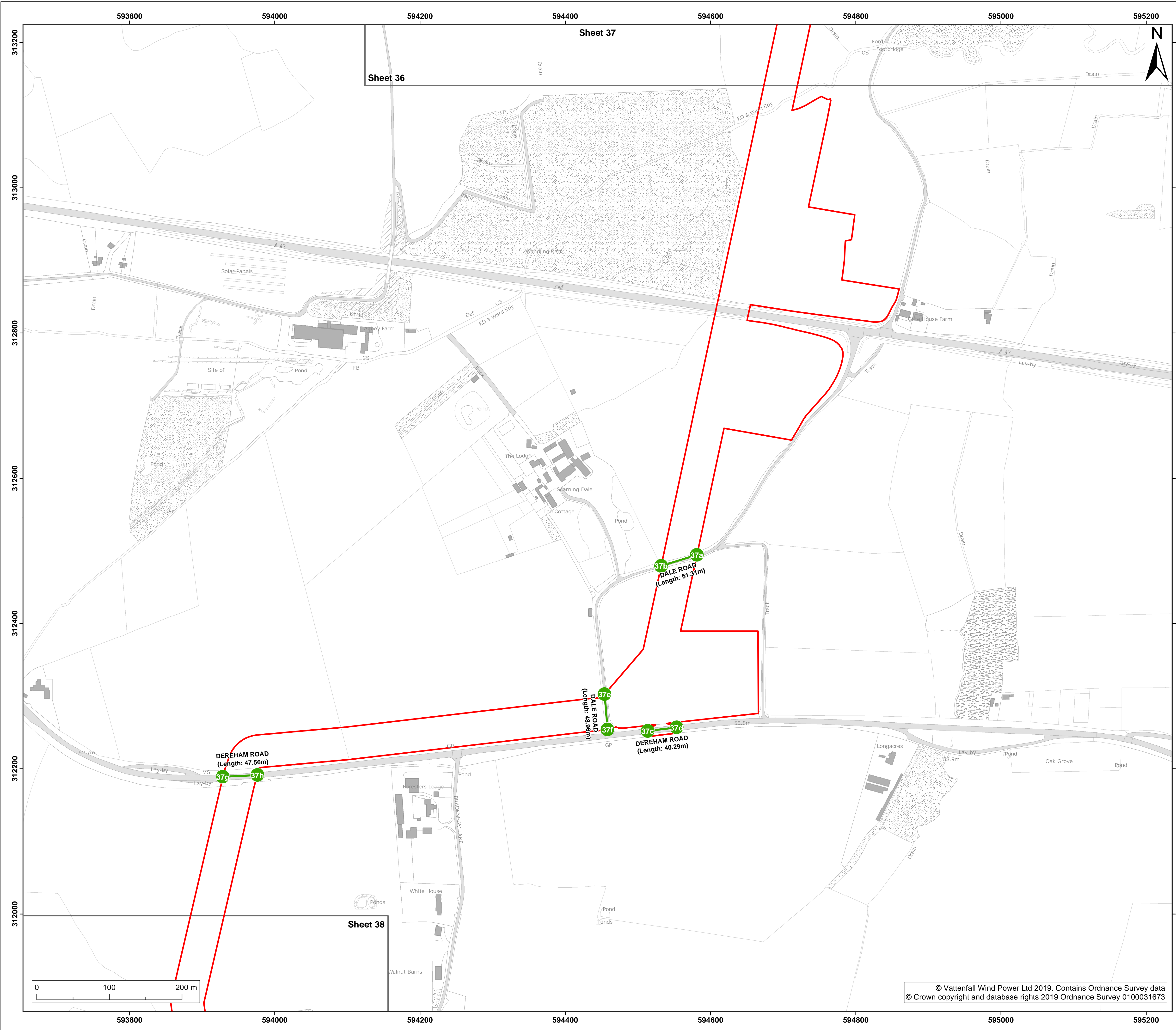
Title: **2.7 Plan showing streets to be temporarily stopped up (sheet 35 of 42)**

Doc Ref: 2.7	APFP Ref: 5(2)(k)	Drawing No: PB5640-007-000-018			
Revision: 04	Date: 09/04/2019	Drawn: LB	Checked: CD	Size: A1	Scale: 1:2,500
	03	05/03/2019	LB	CD	A1 1:2,500

Co-ordinate system: **British National Grid** EPSG: **27700**



© Vattenfall Wind Power Ltd 2019. Contains Ordnance Survey data
© Crown copyright and database rights 2019 Ordnance Survey 0100031673



Legend:

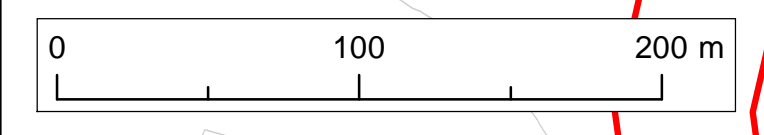
- Order limits
- Sheet boundary
- Street to be stopped up (streets)
- Points referred to in Schedule 4 of the DCO

Project: **Norfolk Boreas Offshore Wind Farm** Report: **Development Consent Order**

Title: **2.7 Plan showing streets to be temporarily stopped up (sheet 37 of 42)**

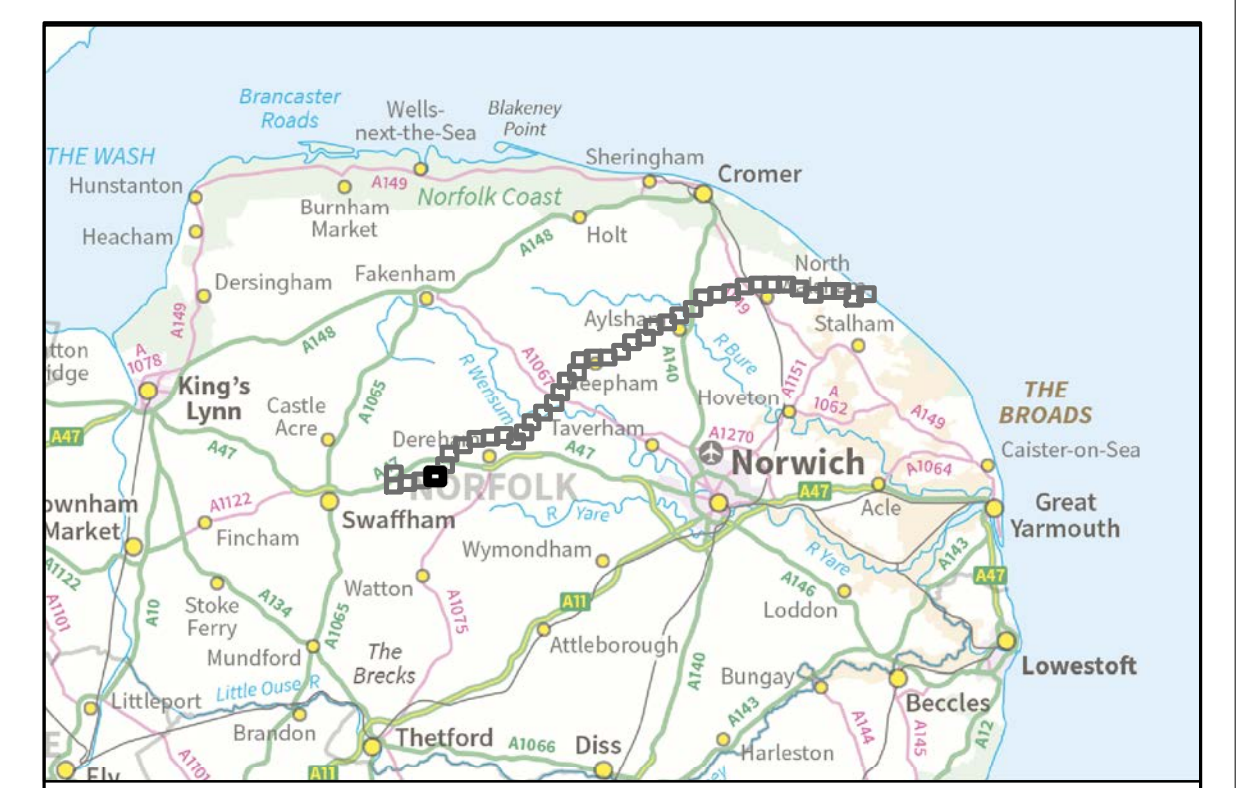
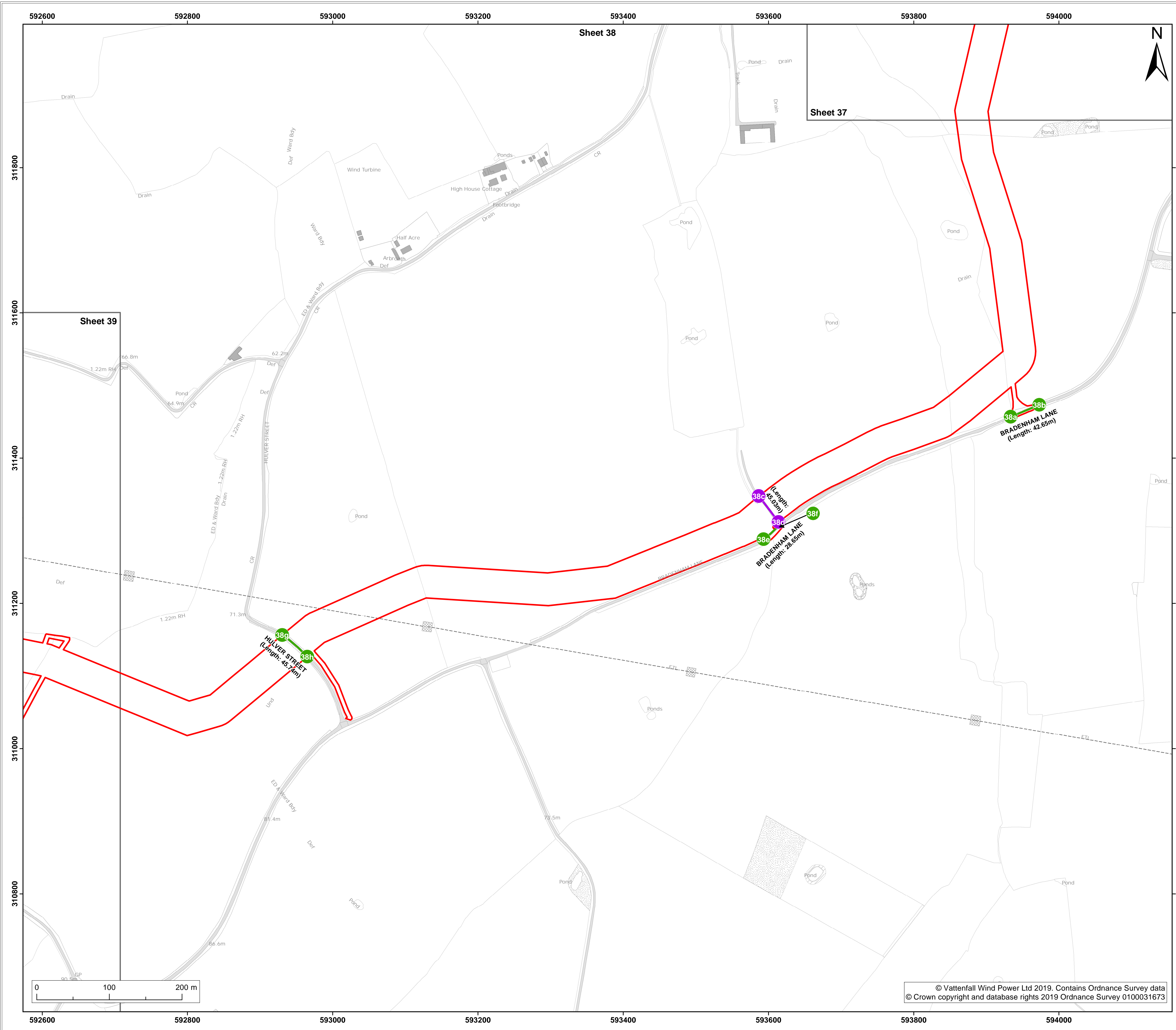
Doc Ref: 2.7	APFP Ref: 5(2)(k)	Drawing No: PB5640-007-000-018			
Revision: 04	Date: 09/04/2019	Drawn: LB	Checked: CD	Size: A1	Scale: 1:2,500
	03	05/03/2019	LB	CD	A1 1:2,500

Co-ordinate system: **British National Grid** EPSG: **27700**



© Vattenfall Wind Power Ltd 2019. Contains Ordnance Survey data
© Crown copyright and database rights 2019 Ordnance Survey 0100031673





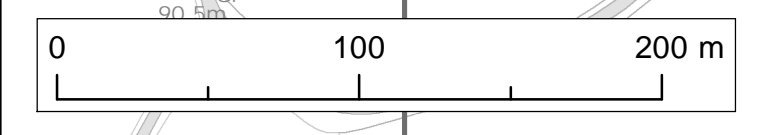
- Legend:**
- Order limits
 - Sheet boundary
 - Street to be stopped up (streets)
 - Points referred to in Schedule 4 of the DCO
 - Street to be stopped up (private tracks)
 - Points referred to in Schedule 4 of the DCO

Project: **Norfolk Boreas Offshore Wind Farm** Report: **Development Consent Order**

Title: **2.7 Plan showing streets to be temporarily stopped up (sheet 38 of 42)**

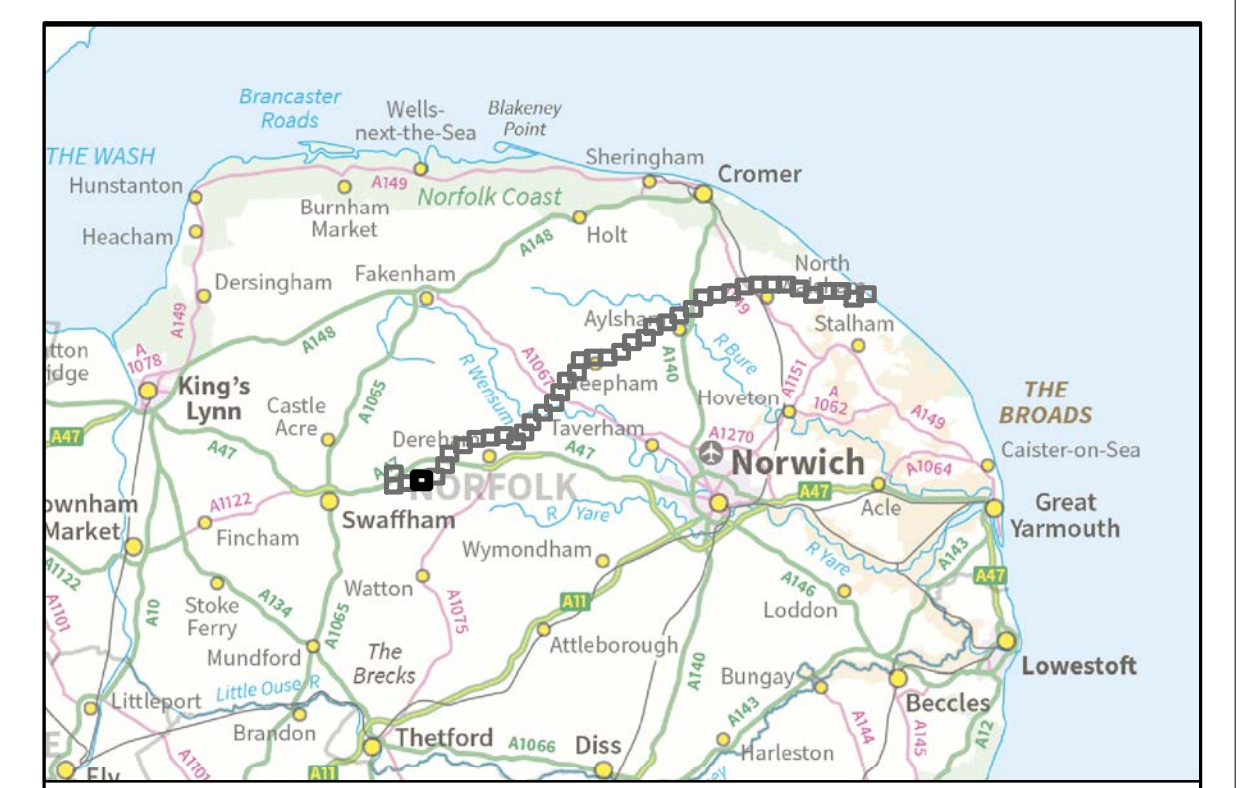
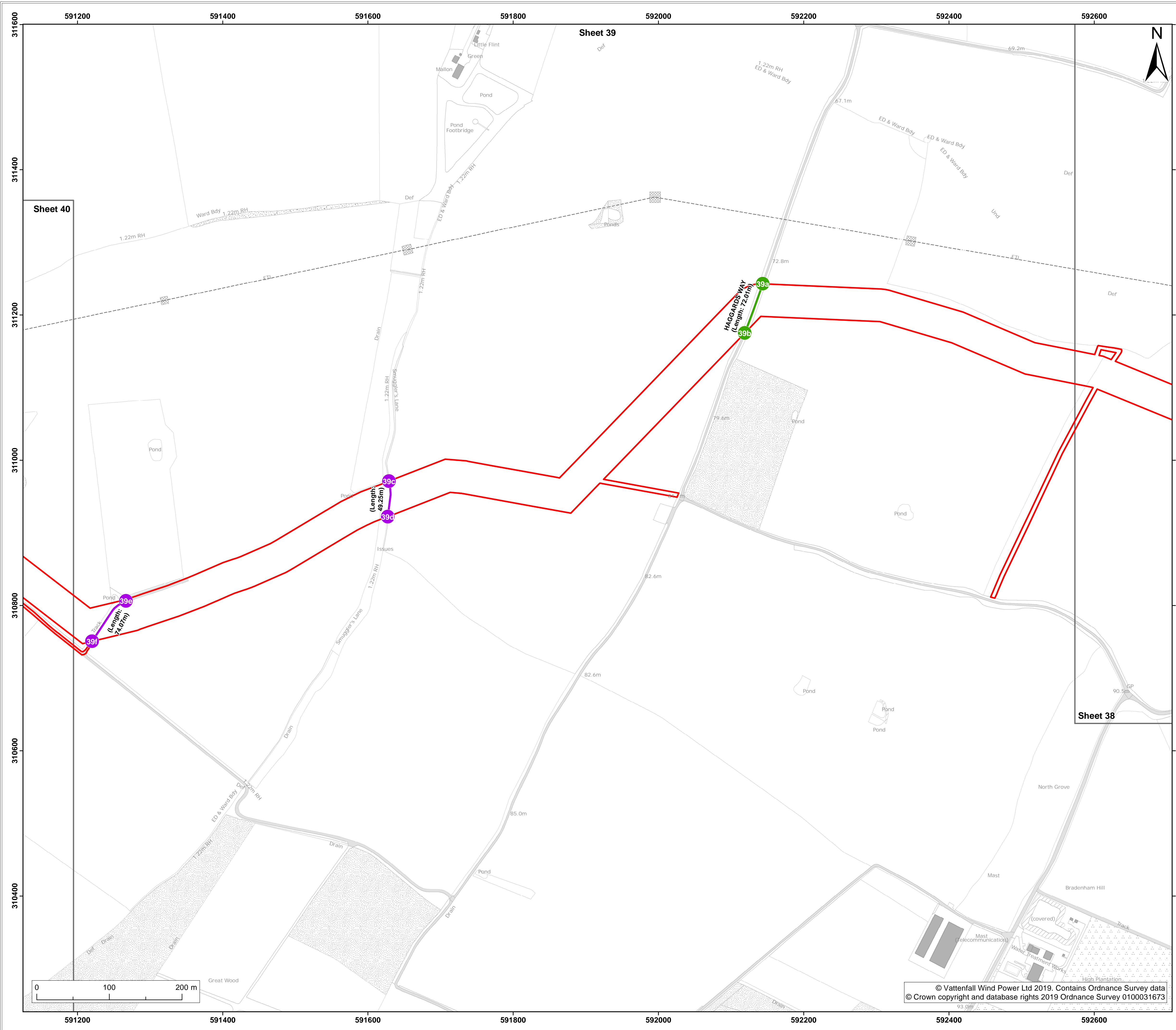
Doc Ref: 2.7	APFP Ref: 5(2)(k)	Drawing No: PB5640-007-000-018			
Revision: 04	Date: 09/04/2019	Drawn: LB	Checked: CD	Size: A1	Scale: 1:2,500
03	05/03/2019	LB	CD	A1	1:2,500

Co-ordinate system: **British National Grid** EPSG: **27700**



© Vattenfall Wind Power Ltd 2019. Contains Ordnance Survey data
© Crown copyright and database rights 2019 Ordnance Survey 0100031673





- Legend:**
- Order limits
 - Sheet boundary
 - Street to be stopped up (streets)
 - Points referred to in Schedule 4 of the DCO
 - Street to be stopped up (private tracks)
 - Points referred to in Schedule 4 of the DCO

Project: **Norfolk Boreas Offshore Wind Farm** Report: **Development Consent Order**

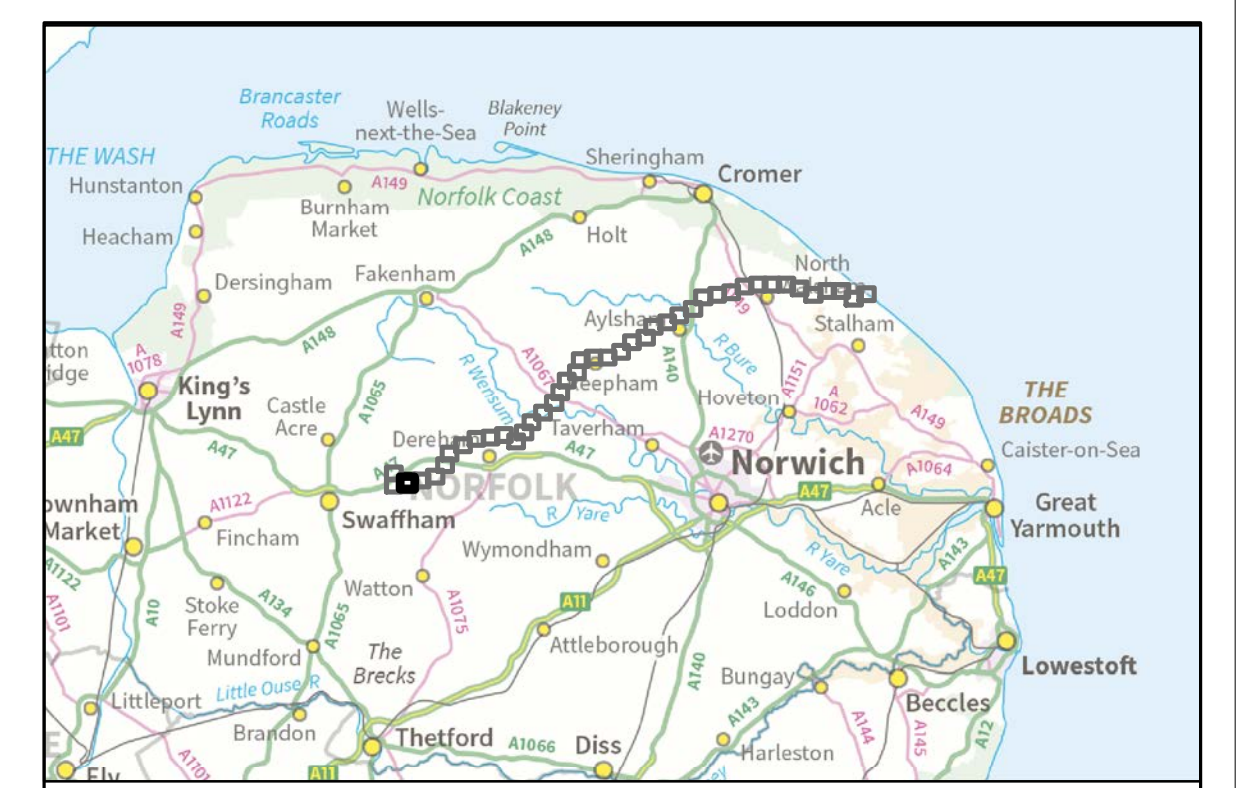
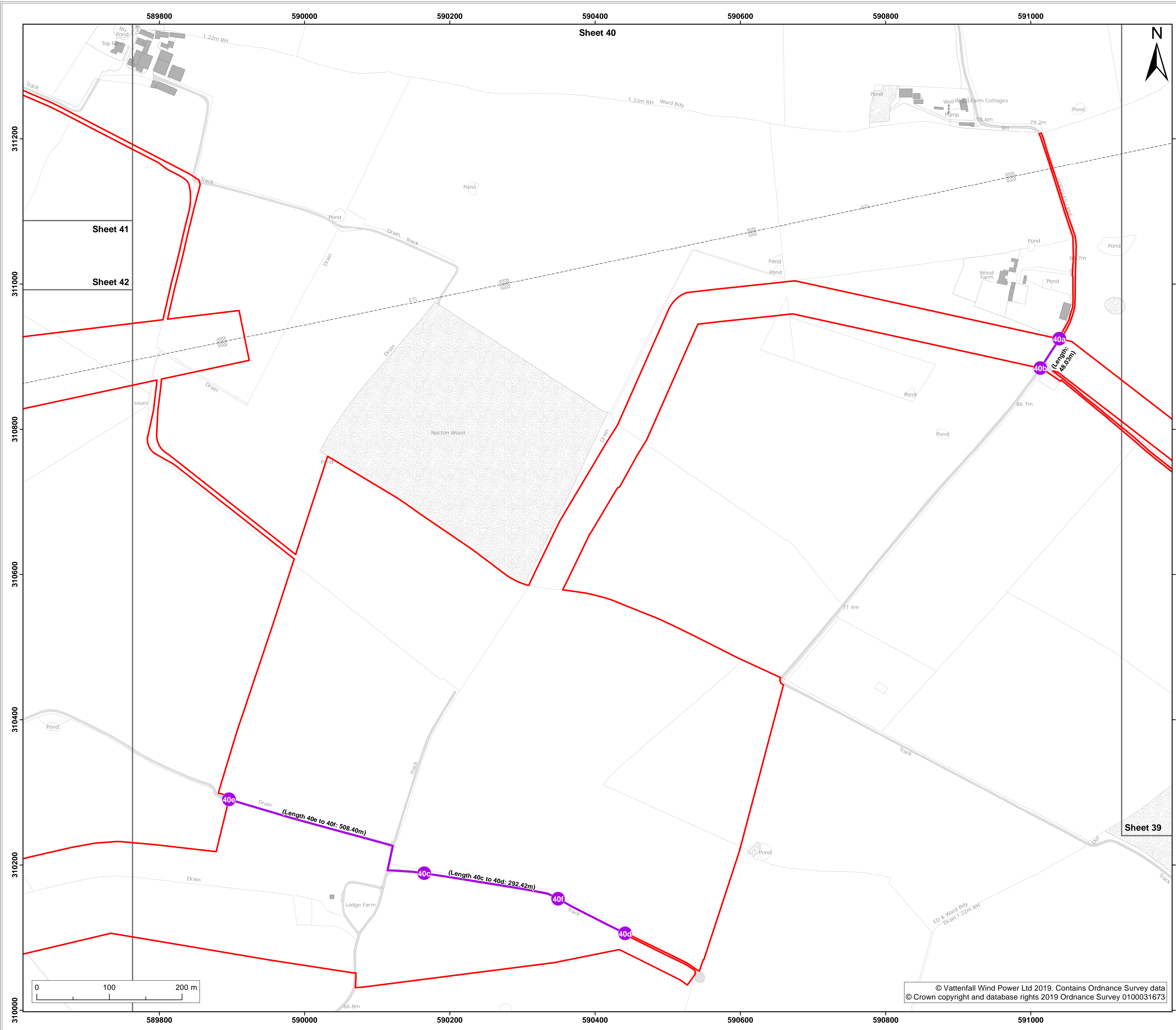
Title: **2.7 Plan showing streets to be temporarily stopped up (sheet 39 of 42)**

Doc Ref: 2.7	APFP Ref: 5(2)(k)	Drawing No: PB5640-007-000-018			
Revision: 04	Date: 09/04/2019	Drawn: LB	Checked: CD	Size: A1	Scale: 1:2,500
	03	05/03/2019	LB	CD	A1 1:2,500

Co-ordinate system: **British National Grid** EPSG: **27700**



© Vattenfall Wind Power Ltd 2019. Contains Ordnance Survey data
© Crown copyright and database rights 2019 Ordnance Survey 0100031673



- Legend:**
- Order limits
 - Sheet boundary
 - Street to be stopped up (private tracks)
 - Points referred to in Schedule 4 of the DCO

Project: **Norfolk Boreas Offshore Wind Farm** Report: **Development Consent Order**

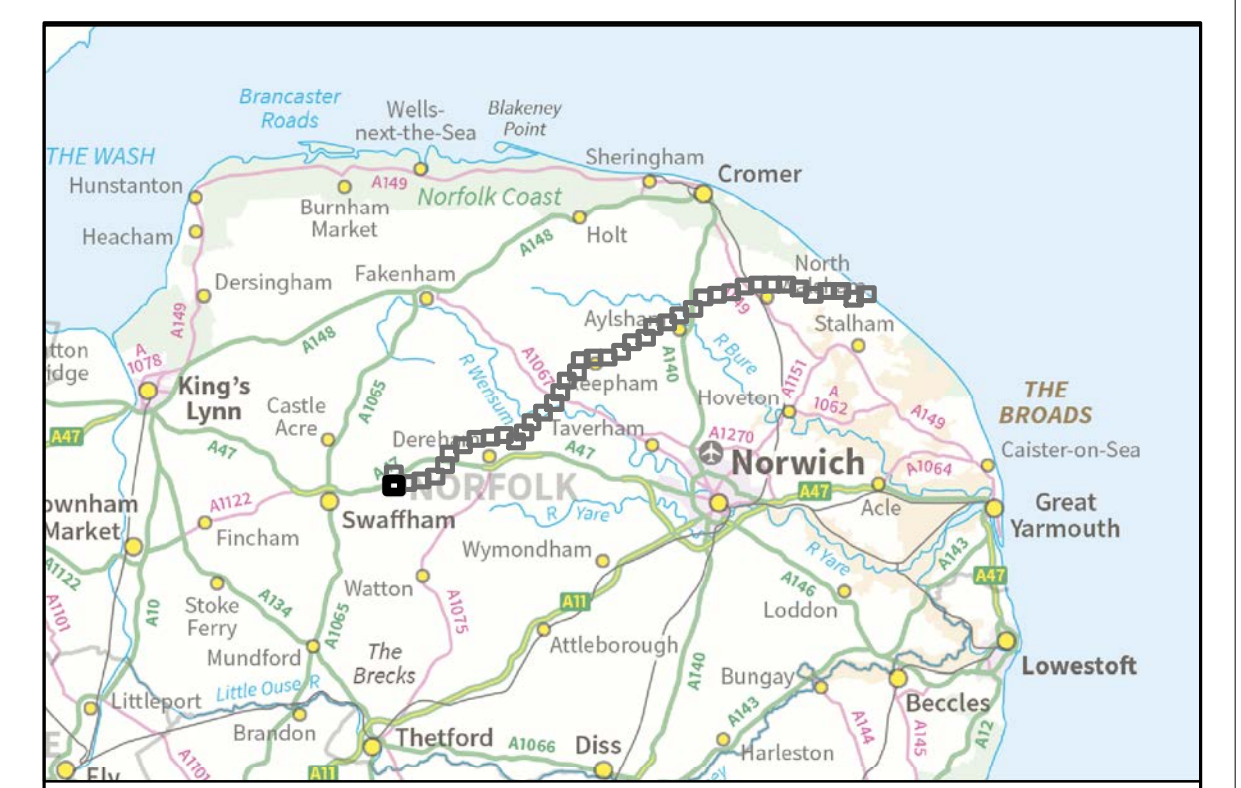
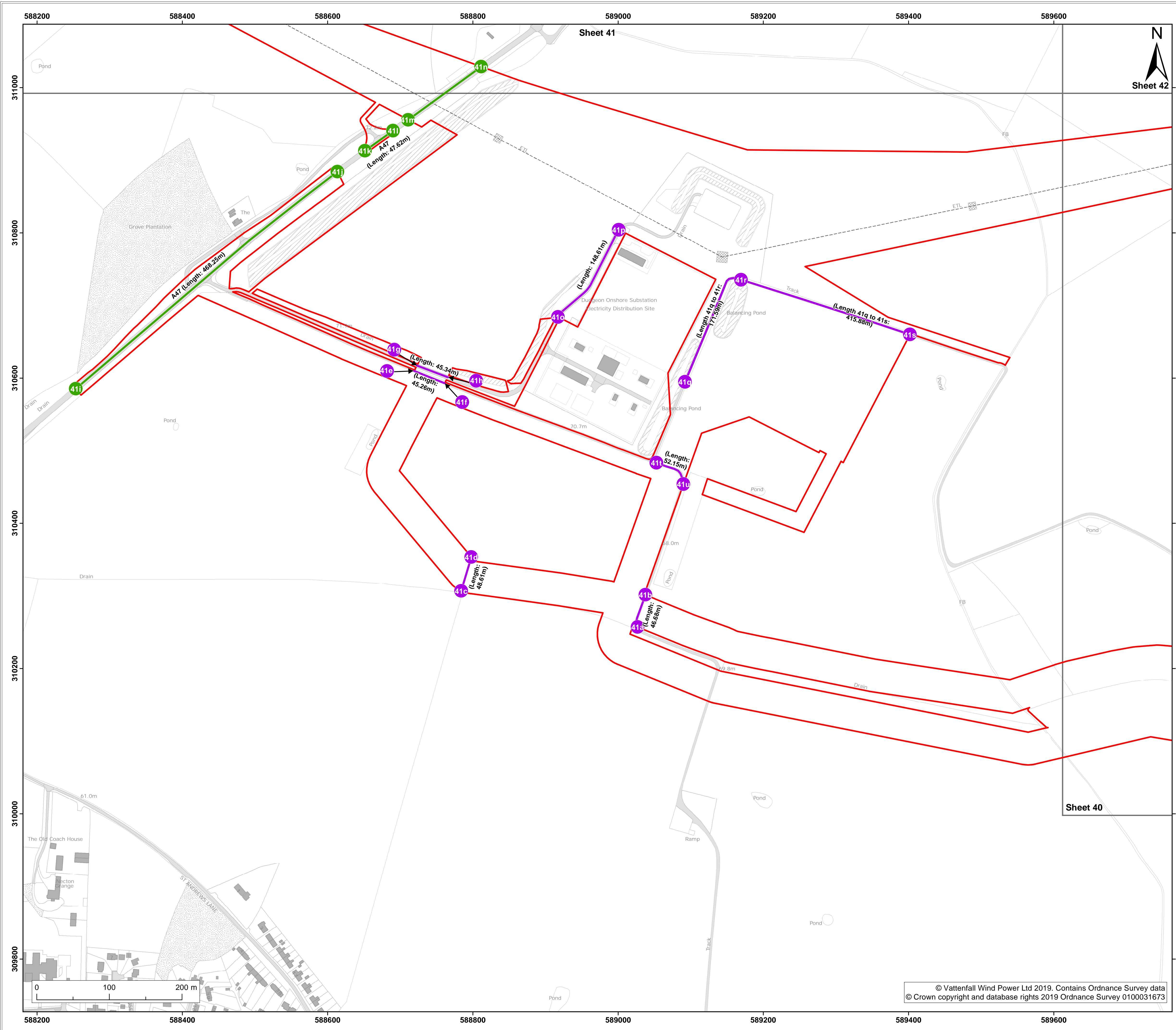
Title: **2.7 Plan showing streets to be temporarily stopped up (sheet 40 of 42)**

Doc Ref: 2.7	APFP Ref: 5(2)(k)	Drawing No: PB5640-007-000-018			
Revision: 04	Date: 09/04/2019	Drawn: LB	Checked: CD	Size: A1	Scale: 1:2,500
	03	05/03/2019	LB	CD	A1 1:2,500

Co-ordinate system: **British National Grid** EPSG: **27700**



© Vattenfall Wind Power Ltd 2019. Contains Ordnance Survey data
© Crown copyright and database rights 2019 Ordnance Survey 0100031673



- Legend:**
- Order limits
 - Sheet boundary
 - Street to be stopped up (streets)
 - Points referred to in Schedule 4 of the DCO
 - Street to be stopped up (private tracks)
 - Points referred to in Schedule 4 of the DCO

Project: **Norfolk Boreas Offshore Wind Farm** Report: **Development Consent Order**

Title: **2.7 Plan showing streets to be temporarily stopped up (sheet 41 of 42)**

Doc Ref: 2.7	APFP Ref: 5(2)(k)	Drawing No: PB5640-007-000-018			
Revision: 04	Date: 09/04/2019	Drawn: LB	Checked: CD	Size: A1	Scale: 1:2,500
Revision: 03	Date: 05/03/2019	Drawn: LB	Checked: CD	Size: A1	Scale: 1:2,500

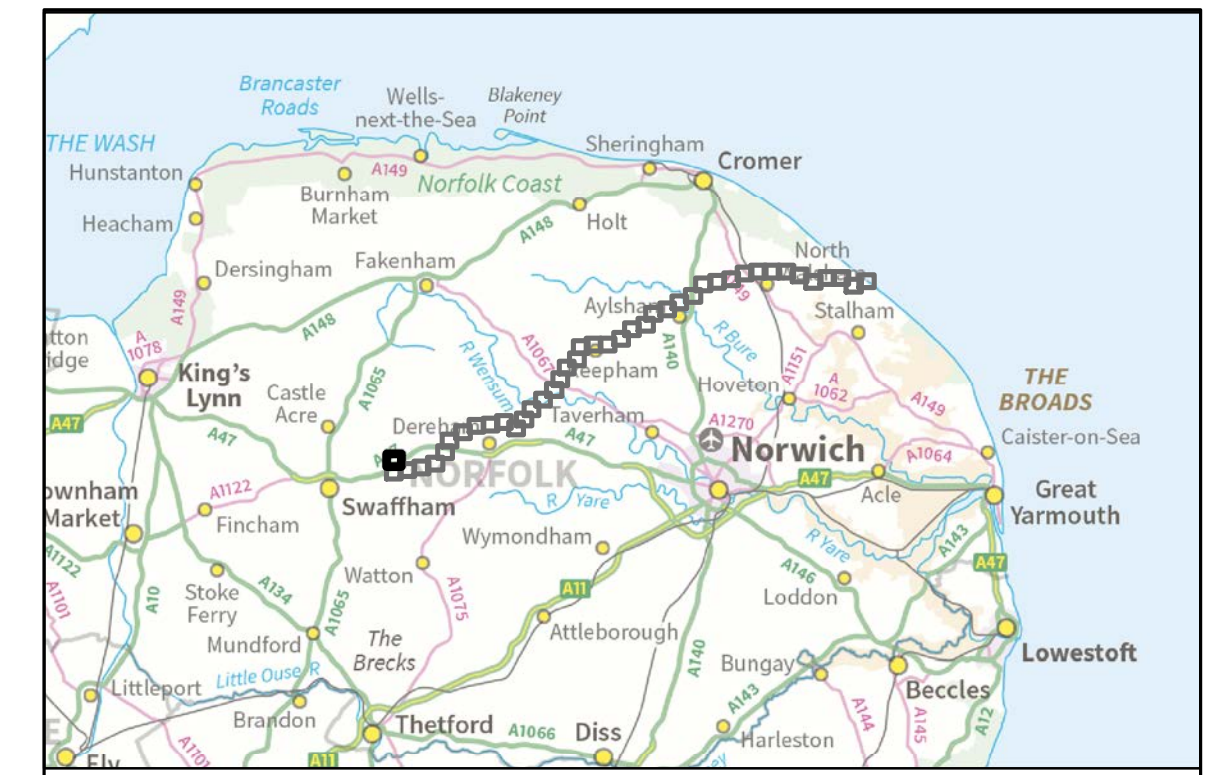
Co-ordinate system: British National Grid EPSG: 27700



© Vattenfall Wind Power Ltd 2019. Contains Ordnance Survey data
 © Crown copyright and database rights 2019 Ordnance Survey 0100031673

588200 588400 588600 588800 589000 589200 589400 589600

Sheet 42



Legend:

- Order limits
- Sheet boundary
- Street to be stopped up (streets)
- Points referred to in Schedule 4 of the DCO

Project: **Norfolk Boreas Offshore Wind Farm** Report: **Development Consent Order**

Title: **2.7 Plan showing streets to be temporarily stopped up (sheet 42 of 42)**

Doc Ref: 2.7	APFP Ref: 5(2)(k)	Drawing No: PB5640-007-000-018			
Revision: 04	Date: 09/04/2019	Drawn: LB	Checked: CD	Size: A1	Scale: 1:2,500
Revision: 03	Date: 05/03/2019	Drawn: LB	Checked: CD	Size: A1	Scale: 1:2,500

Co-ordinate system: British National Grid EPSG: 27700



© Vattenfall Wind Power Ltd 2019. Contains Ordnance Survey data © Crown copyright and database rights 2019 Ordnance Survey 0100031673

588200 588400 588600 588800 589000 589200 589400 589600

311000

Sheet 41

Sheet 40