

Norfolk Boreas Offshore Wind Farm

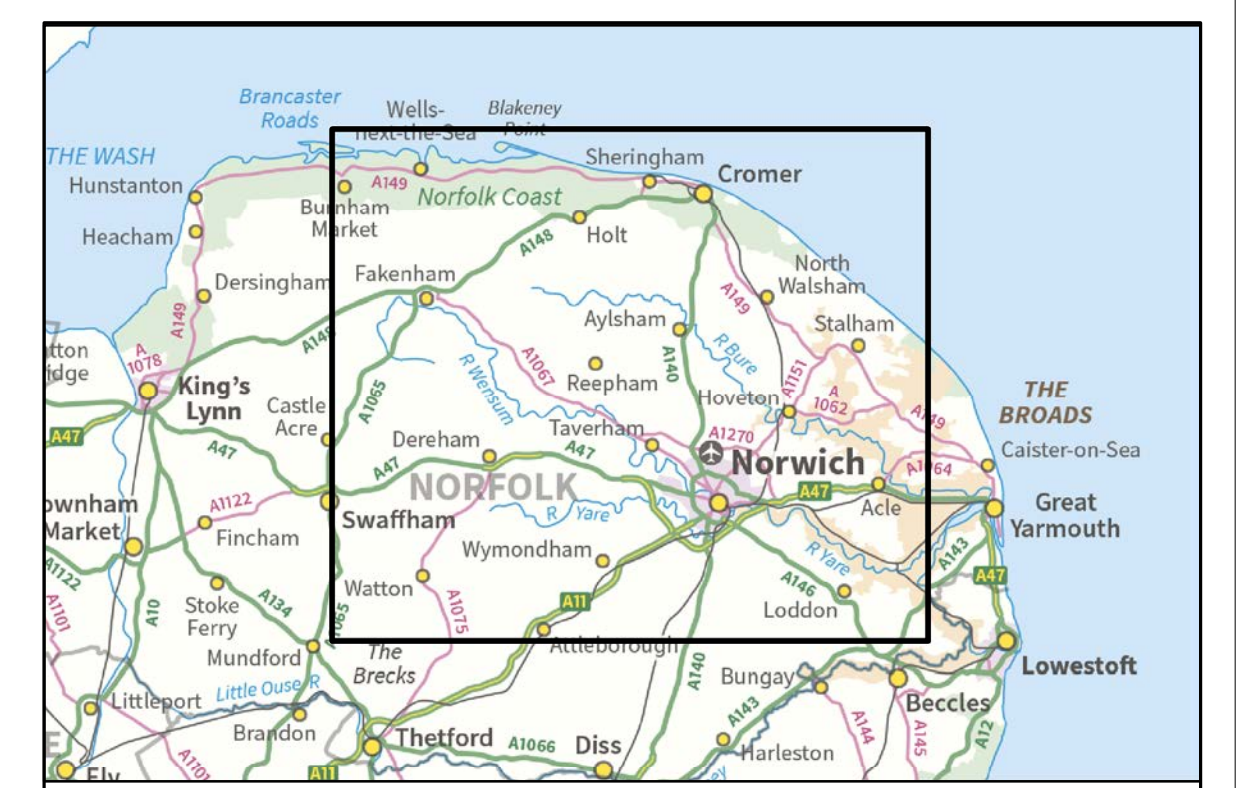
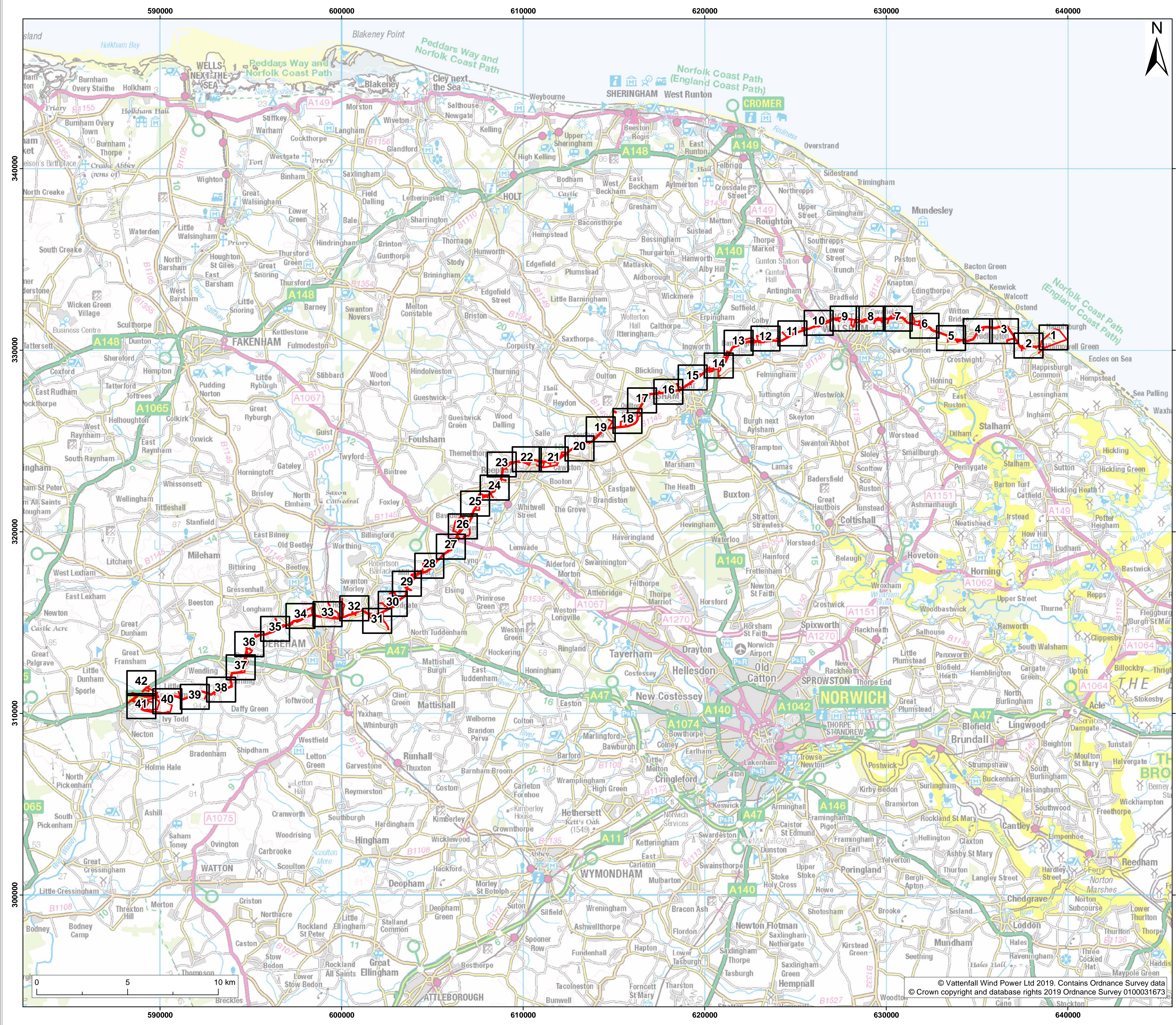
Temporary stopping up of Public Rights of Way plan

DCO Document 2.6

Applicant: Norfolk Boreas Limited
Document Reference: 2.6
Pursuant to APFP Regulation: 5(2)(k)

Date: June 2019
Revision: Version 1
Author: Royal HaskoningDHV

Photo: Ormonde Offshore Wind Farm



Legend:
 Order limits
 Sheet boundary

Project: **Norfolk Boreas Offshore Wind Farm** Report: **Development Consent Order**

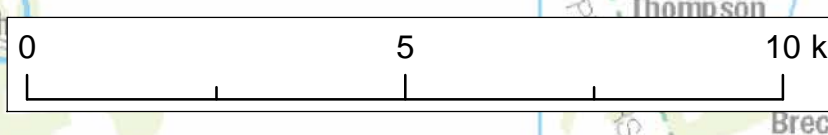
Title: **2.6 Temporary stopping up of public rights of way plan (key plan)**

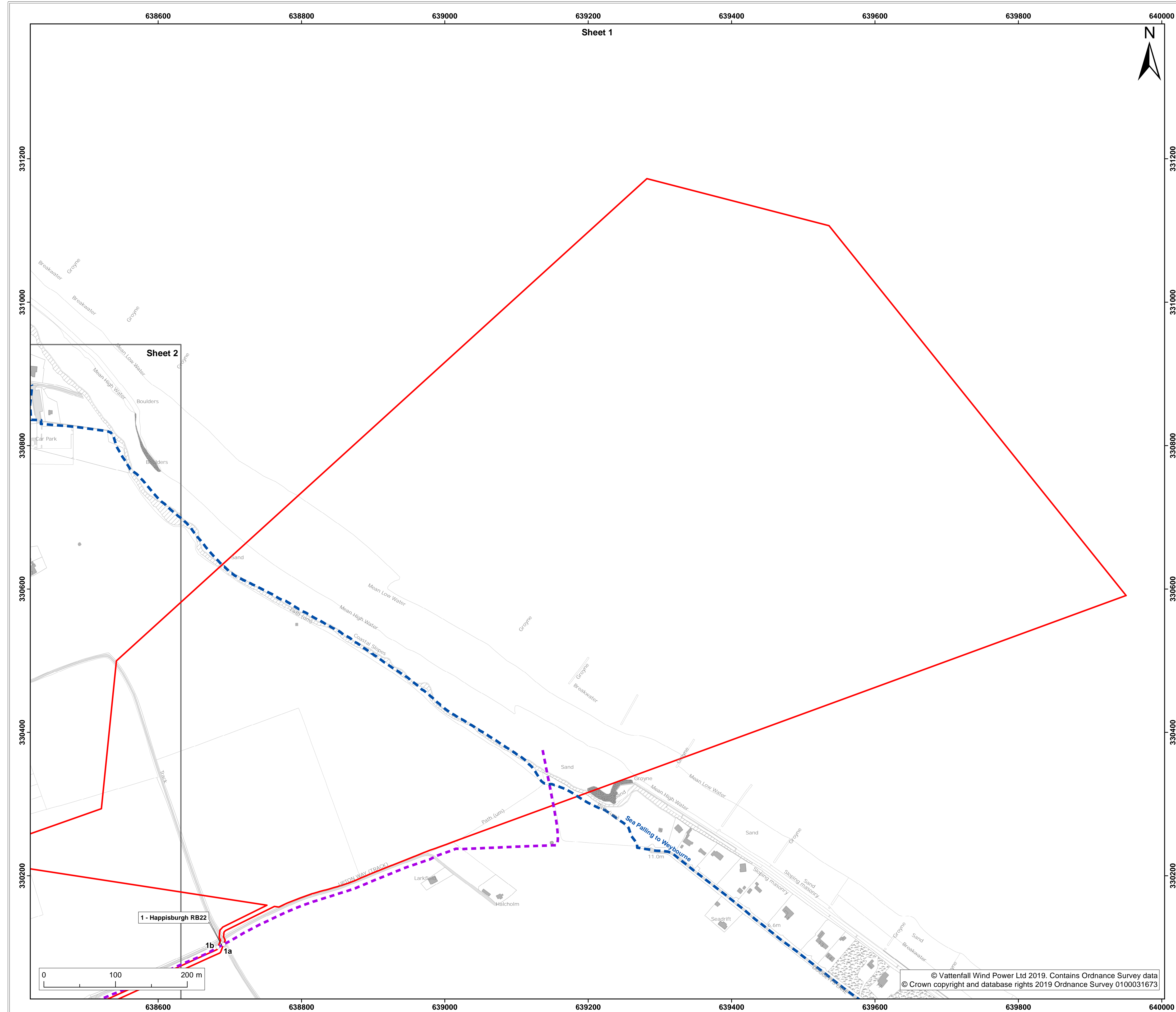
Doc Ref: 2.6	APFP Ref: 5(2)(K)	Drawing No: PB5640-007-000-015
Revision: 01	Date: 15/01/2019	Drawn: LB Checked: CD Size: A1 Scale: 1:100,000

Co-ordinate system: British National Grid EPSG: 27700



© Vattenfall Wind Power Ltd 2019. Contains Ordnance Survey data © Crown copyright and database rights 2019 Ordnance Survey 0100031673





- Legend:**
- Order limits
 - Sheet boundary
 - Public Rights of Way & trails**
 - Restricted byway¹
 - Restricted byway to be temporarily stopped up¹
 - Coastal path²
 - Public Rights of Way to be temporarily stopped up - start/end point

¹ Norfolk County Council, 2014.
² Natural England, 2018.

Project: Norfolk Boreas Offshore Wind Farm	Report: Development Consent Order
------------------------------------------------------	---------------------------------------------

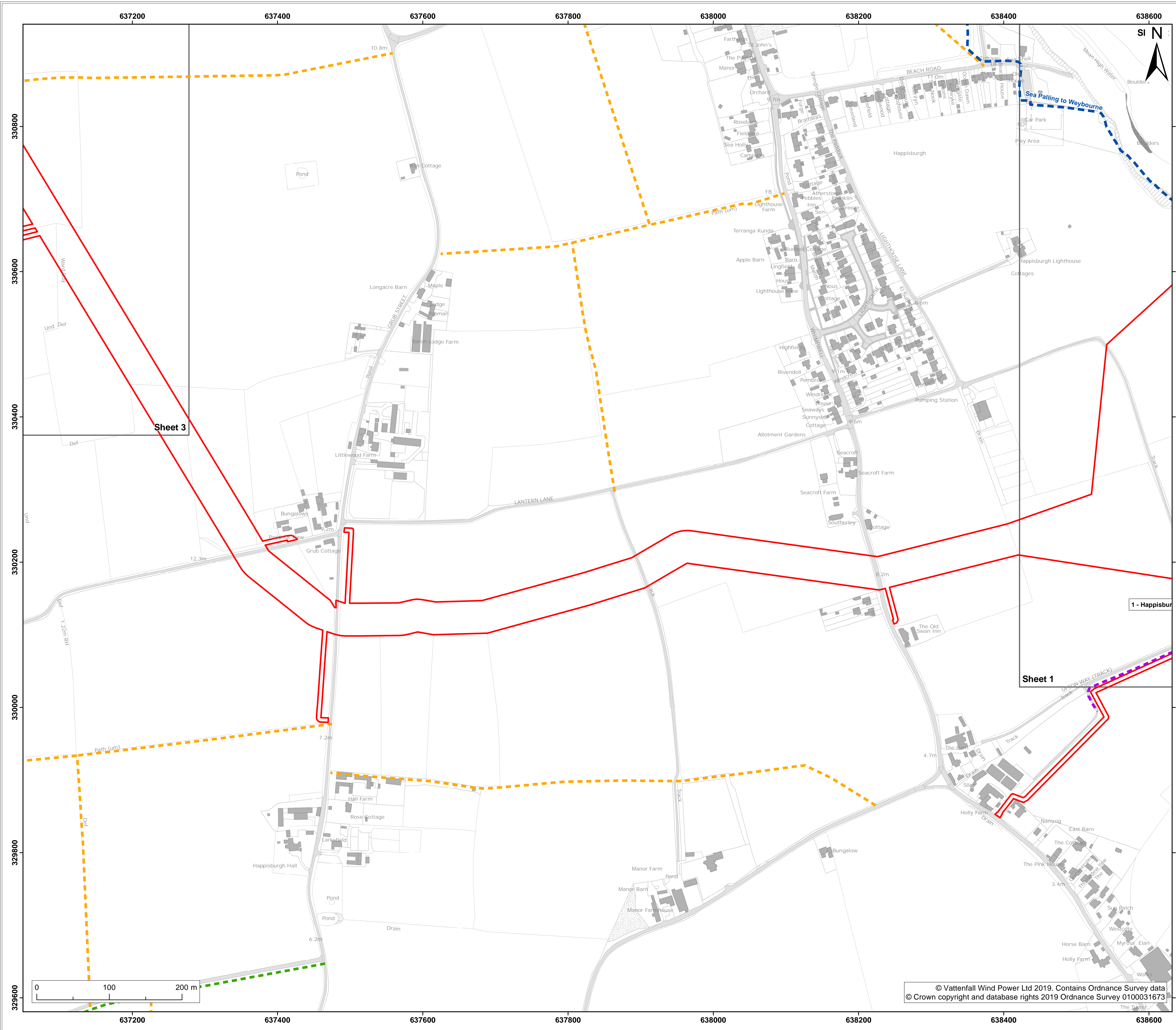
Title:
 2.6 Temporary stopping up of public rights of way plan (sheet 1 of 42)

Doc Ref: 2.6	APFP Ref: 5(2)(k)	Drawing No: PB5640-007-000-016			
Revision: 03	Date: 29/04/2019	Drawn: LB	Checked: CD	Size: A1	Scale: 1:2,500
02	01/03/2019	JT	CD	A1	1:2,500

Co-ordinate system: British National Grid **EPSG:** 27700

© Vattenfall Wind Power Ltd 2019. Contains Ordnance Survey data
 © Crown copyright and database rights 2019 Ordnance Survey 0100031673





Legend:

- Order limits
- Sheet boundary
- Public Rights of Way & trails**
- Footpath¹
- Bridleway¹
- Restricted byway¹
- Coastal path²

¹ Norfolk County Council, 2014.
² Natural England, 2018.

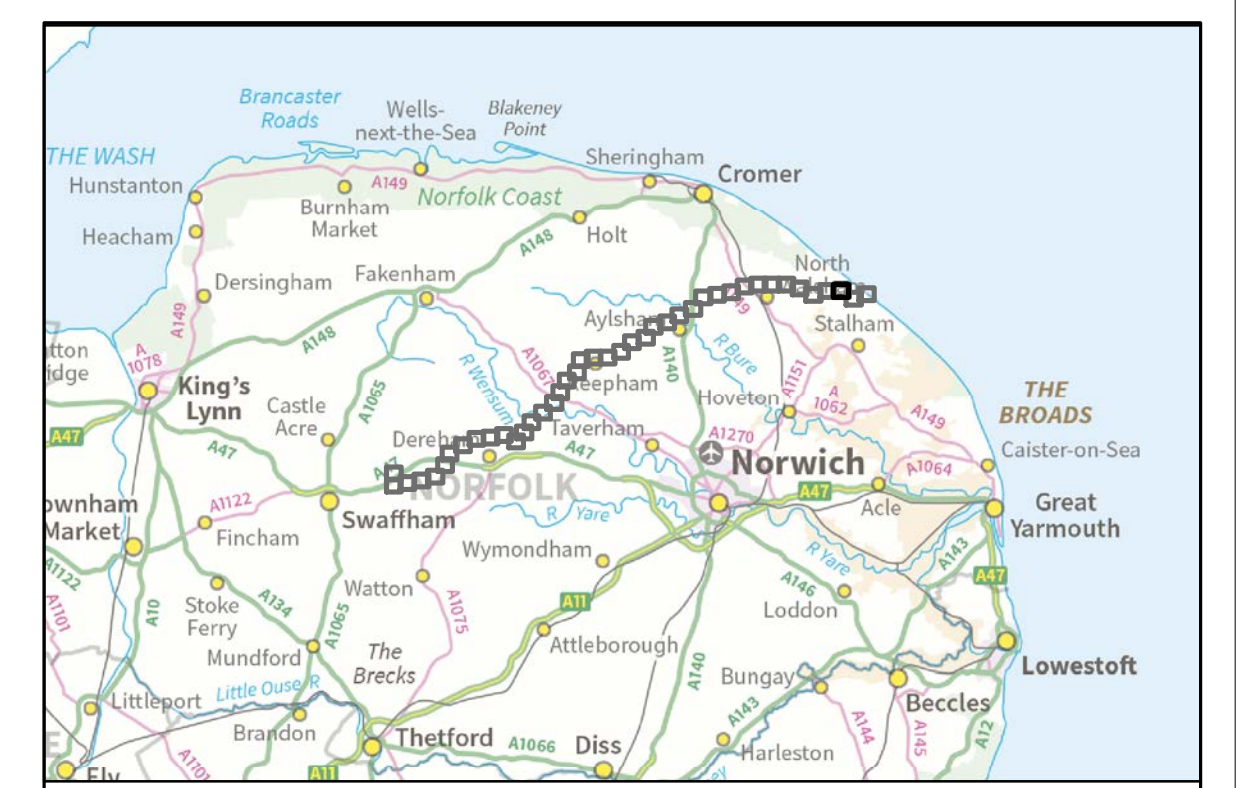
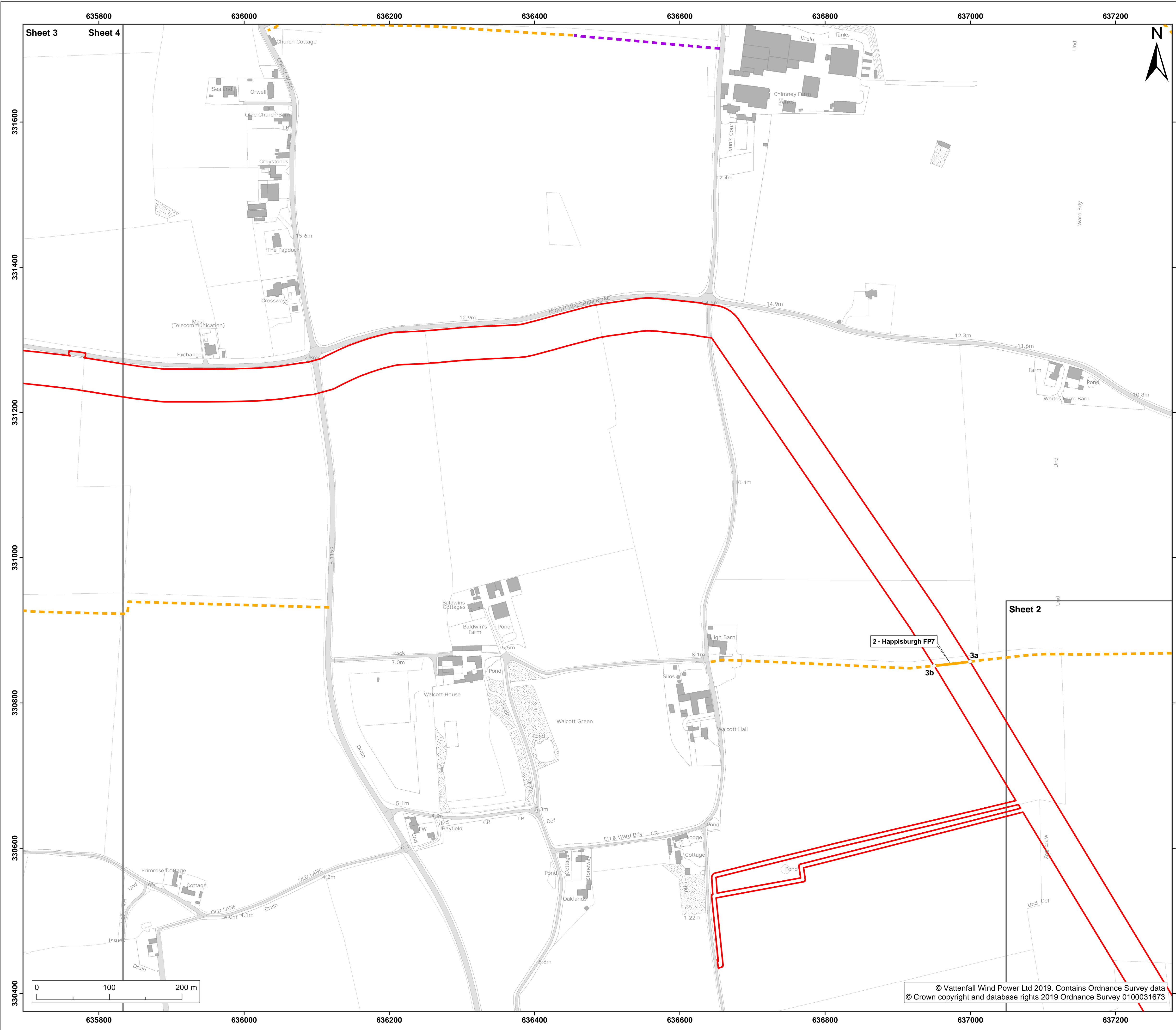
Project: **Norfolk Boreas Offshore Wind Farm** Report: **Development Consent Order**

Title: **2.6 Temporary stopping up of public rights of way plan (sheet 2 of 42)**

Doc Ref: 2.6	APFP Ref: 5(2)(k)	Drawing No: PB5640-007-000-016			
Revision: 03	Date: 29/04/2019	Drawn: LB	Checked: CD	Size: A1	Scale: 1:2,500
	02	01/03/2019	JT	CD	A1 1:2,500

Co-ordinate system: **British National Grid** EPSG: **27700**





- Legend:**
- Order limits
 - Sheet boundary
 - Public Rights of Way & trails**
 - Footpath¹
 - Restricted byway¹
 - Footpath to be temporarily stopped up¹
 - Public Rights of Way to be temporarily stopped up - start/end point

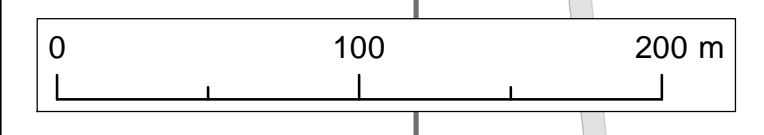
¹ Norfolk County Council, 2014.
² Natural England, 2018.

Project: Norfolk Boreas Offshore Wind Farm
Report: Development Consent Order

Title: 2.6 Temporary stopping up of public rights of way plan (sheet 3 of 42)

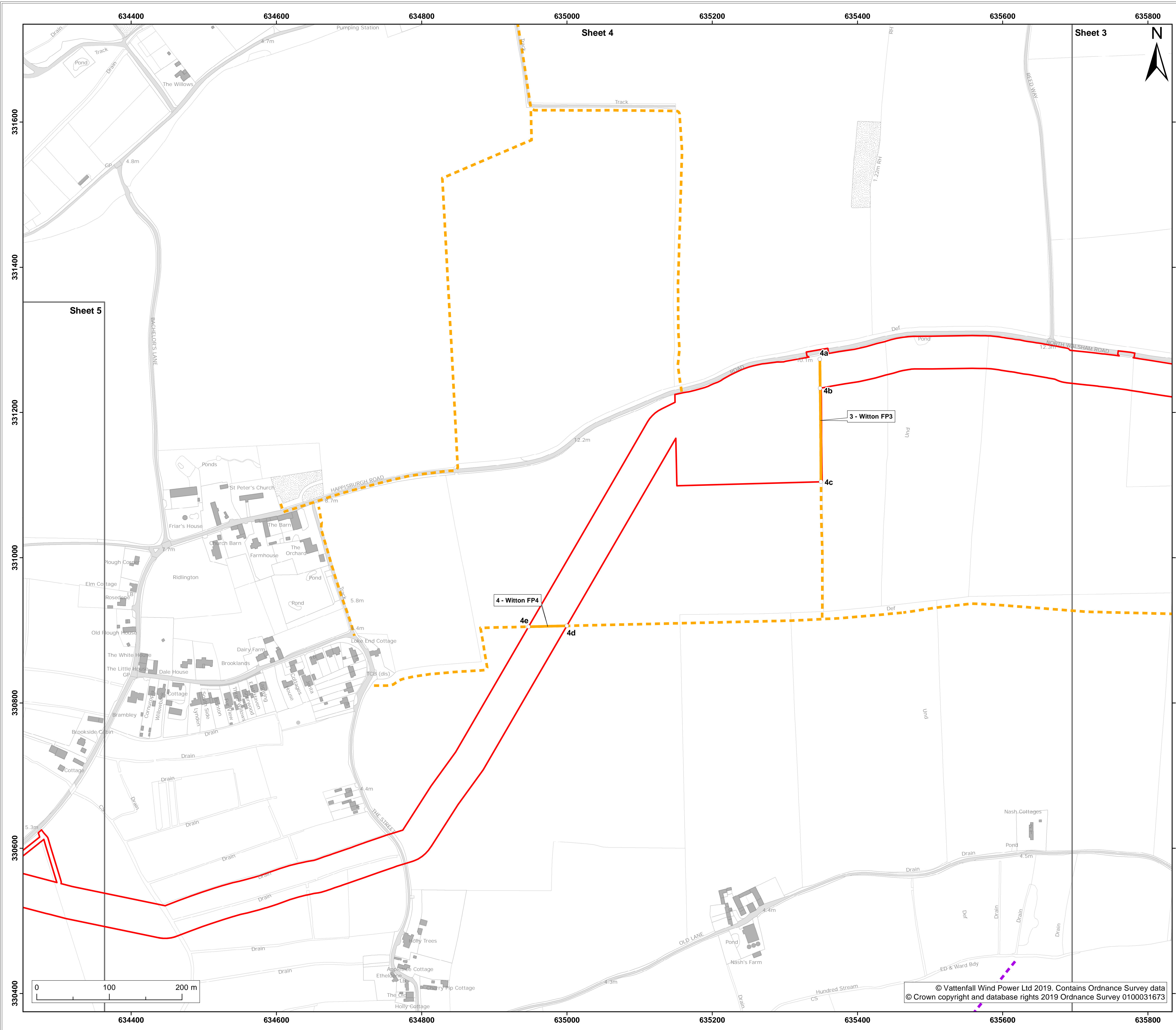
Doc Ref: 2.6	APFP Ref: 5(2)(k)	Drawing No: PB5640-007-000-016			
Revision: 03	Date: 29/04/2019	Drawn: LB	Checked: CD	Size: A1	Scale: 1:2,500
02	01/03/2019	JT	CD	A1	1:2,500

Co-ordinate system: British National Grid **EPSG:** 27700



© Vattenfall Wind Power Ltd 2019. Contains Ordnance Survey data
 © Crown copyright and database rights 2019 Ordnance Survey 0100031673





- Legend:**
- Order limits
 - Sheet boundary
 - Public Rights of Way & trails**
 - Footpath¹
 - Restricted byway¹
 - Footpath to be temporarily stopped up¹
 - Public Rights of Way to be temporarily stopped up - start/end point

¹ Norfolk County Council, 2014.
² Natural England, 2018.

Project: **Norfolk Boreas Offshore Wind Farm** Report: **Development Consent Order**

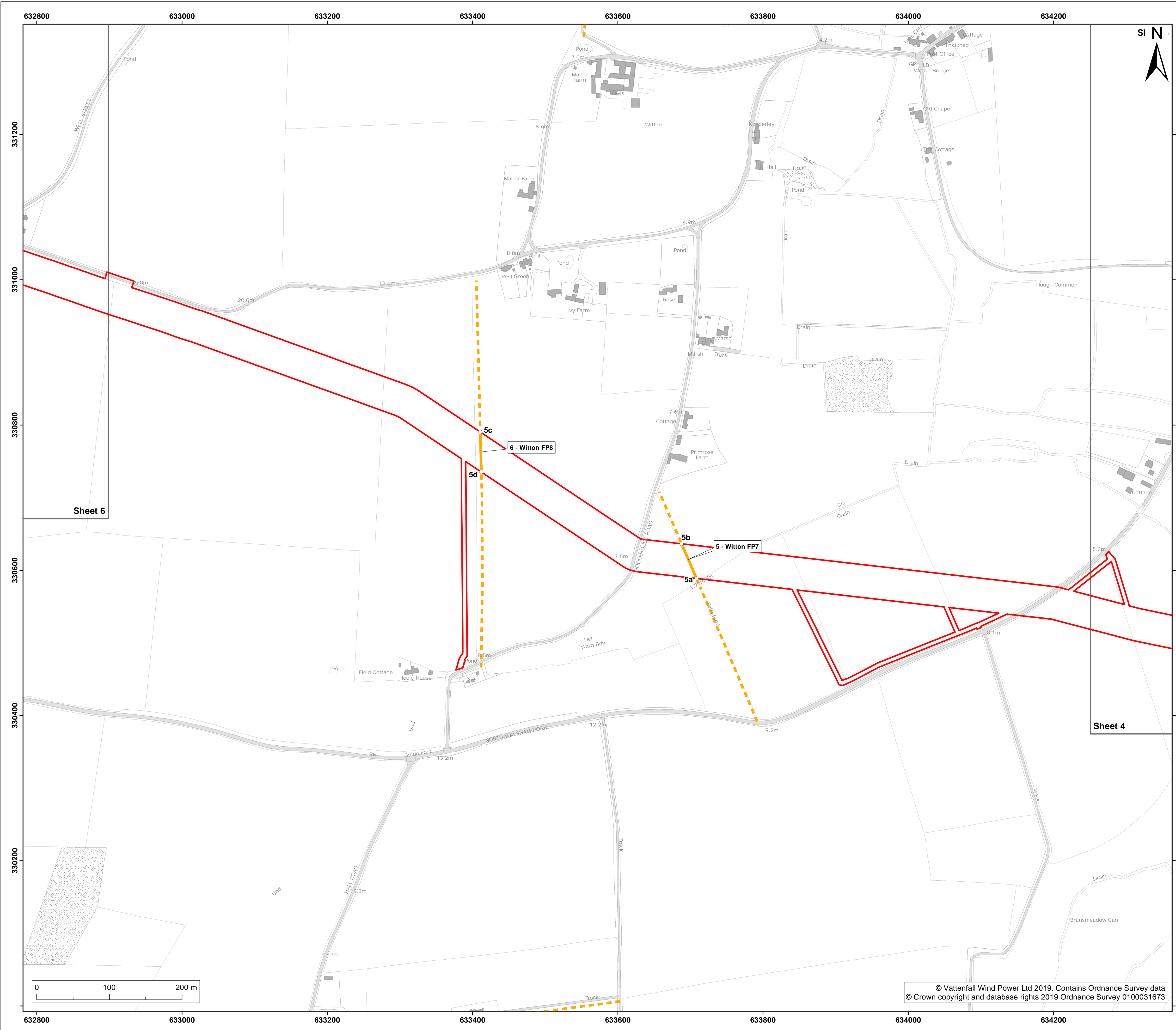
Title: **2.6 Temporary stopping up of public rights of way plan (sheet 4 of 42)**

Doc Ref: 2.6	APFP Ref: 5(2)(k)	Drawing No: PB5640-007-000-016			
Revision: 03	Date: 29/04/2019	Drawn: LB	Checked: CD	Size: A1	Scale: 1:2,500
02	01/03/2019	JT	CD	A1	1:2,500

Co-ordinate system: British National Grid EPSG: 27700

© Vattenfall Wind Power Ltd 2019. Contains Ordnance Survey data
 © Crown copyright and database rights 2019 Ordnance Survey 0100031673





- Legend:**
- Order limits
 - Sheet boundary
 - Public Rights of Way & trails**
 - Footpath¹
 - Footpath to be temporarily stopped up¹
 - Public Rights of Way to be temporarily stopped up - start/end point

Sheet 6

Sheet 4

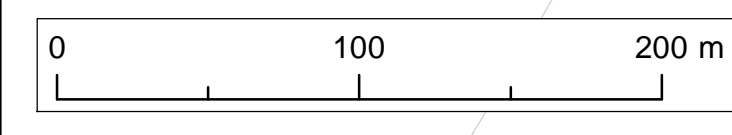
¹ Norfolk County Council, 2014.
² Natural England, 2018.

Project: **Norfolk Boreas Offshore Wind Farm** Report: **Development Consent Order**

Title: **2.6 Temporary stopping up of public rights of way plan (sheet 5 of 42)**

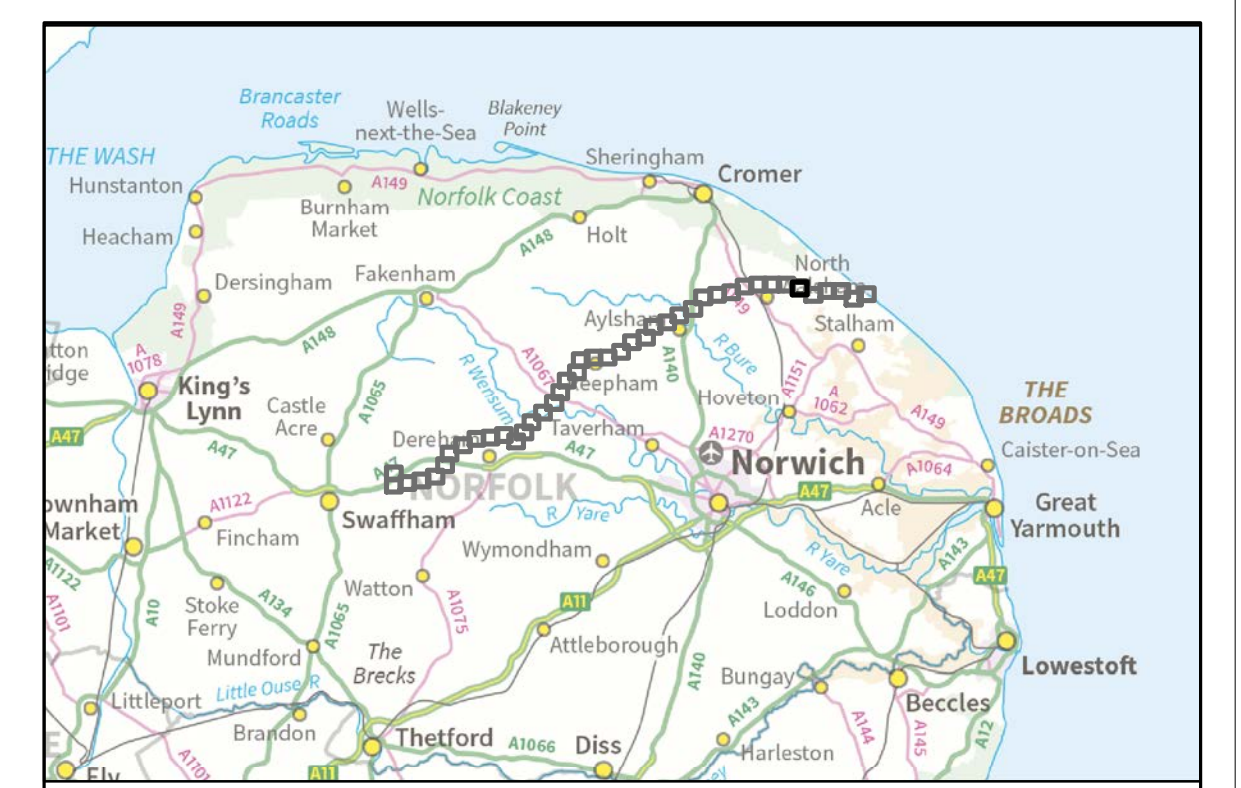
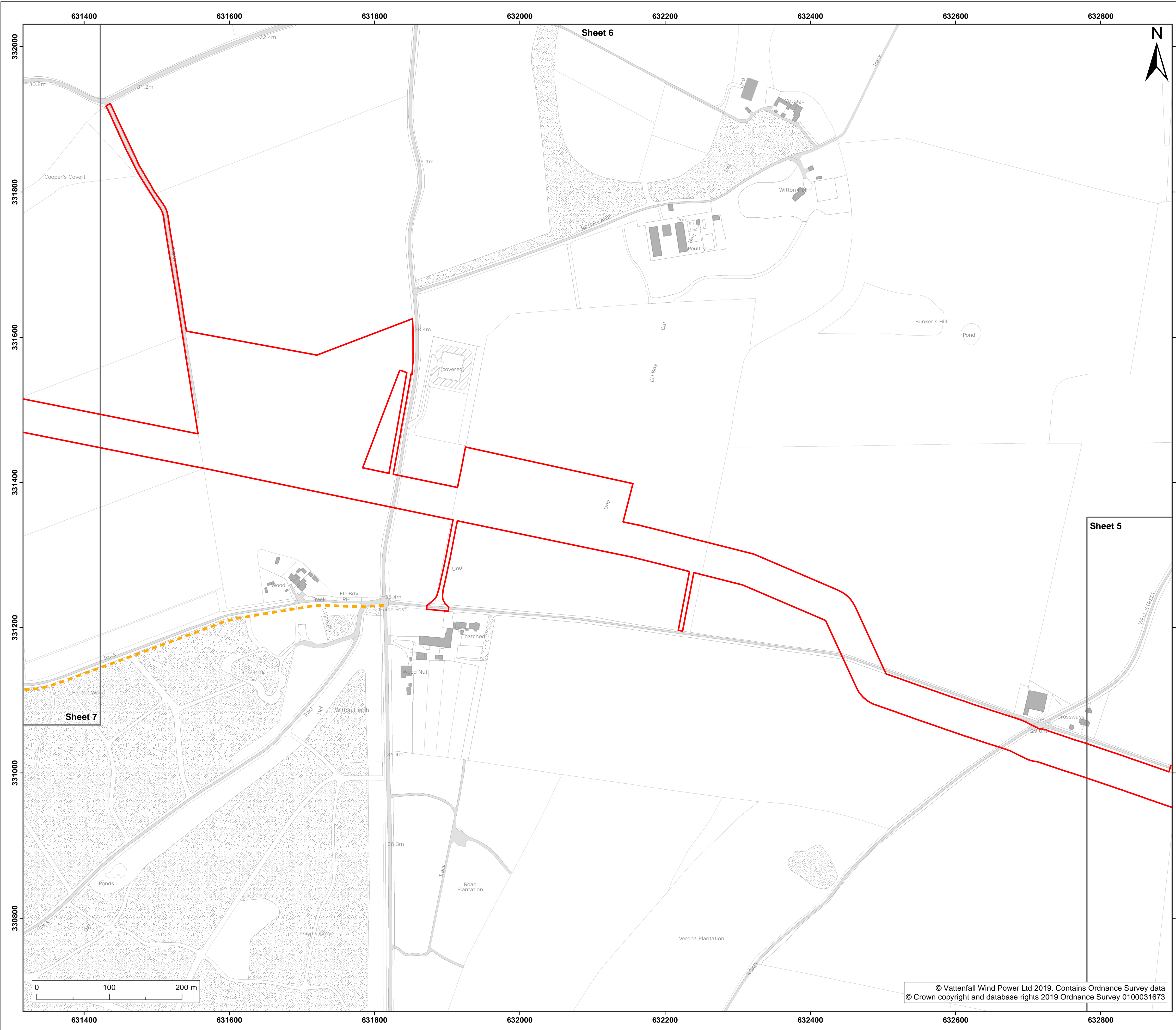
Doc Ref: 2.6	APFP Ref: 5(2)(k)	Drawing No: PB5640-007-000-016			
Revision: 03	Date: 29/04/2019	Drawn: LB	Checked: CD	Size: A1	Scale: 1:2,500
02	01/03/2019	JT	CD	A1	1:2,500

Co-ordinate system: British National Grid EPSG: 27700



© Vattenfall Wind Power Ltd 2019. Contains Ordnance Survey data
 © Crown copyright and database rights 2019 Ordnance Survey 0100031673





- Legend:**
- Order limits
 - Sheet boundary
 - Public Rights of Way & trails**
 - Footpath¹

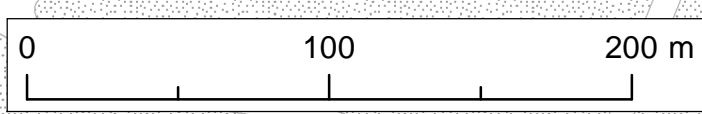
¹ Norfolk County Council, 2014.
² Natural England, 2018.

Project: **Norfolk Boreas Offshore Wind Farm** Report: **Development Consent Order**

Title: **2.6 Temporary stopping up of public rights of way plan (sheet 6 of 42)**

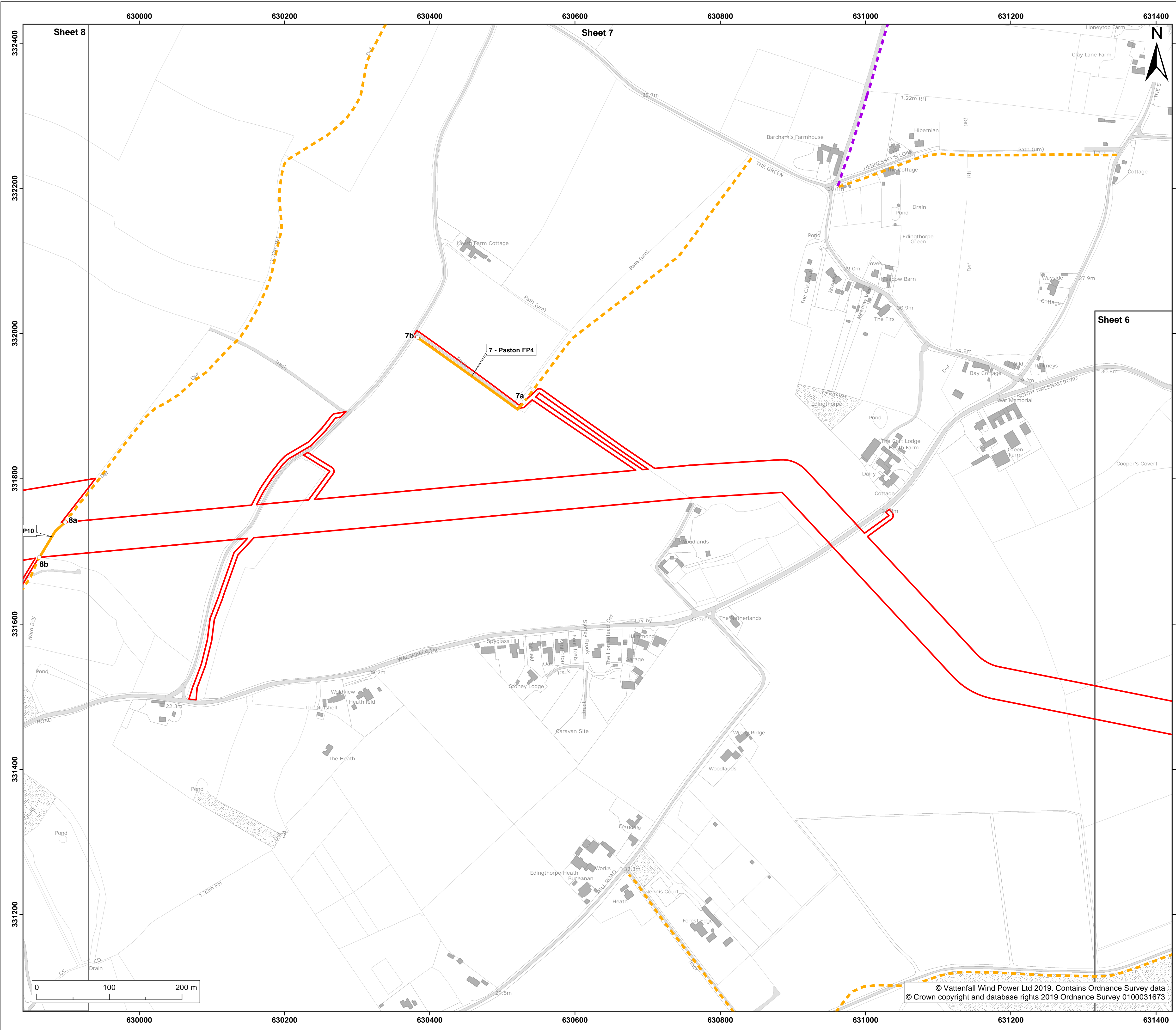
Doc Ref: 2.6	APFP Ref: 5(2)(k)	Drawing No: PB5640-007-000-016			
Revision: 03	Date: 29/04/2019	Drawn: LB	Checked: CD	Size: A1	Scale: 1:2,500
02	01/03/2019	JT	CD	A1	1:2,500

Co-ordinate system: British National Grid EPSG: 27700



© Vattenfall Wind Power Ltd 2019. Contains Ordnance Survey data
 © Crown copyright and database rights 2019 Ordnance Survey 0100031673





- Legend:**
- Order limits
 - Sheet boundary
 - Public Rights of Way & trails**
 - Footpath¹
 - Restricted byway¹
 - Footpath to be temporarily stopped up¹
 - Public Rights of Way to be temporarily stopped up - start/end point

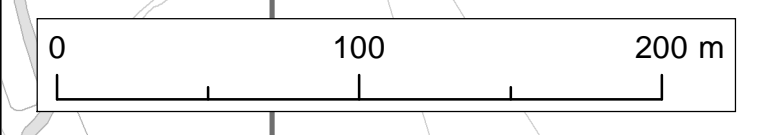
¹ Norfolk County Council, 2014.
² Natural England, 2018.

Project: Norfolk Boreas Offshore Wind Farm	Report: Development Consent Order
------------------------------------------------------	---------------------------------------------

Title:
 2.6 Temporary stopping up of public rights of way plan (sheet 7 of 42)

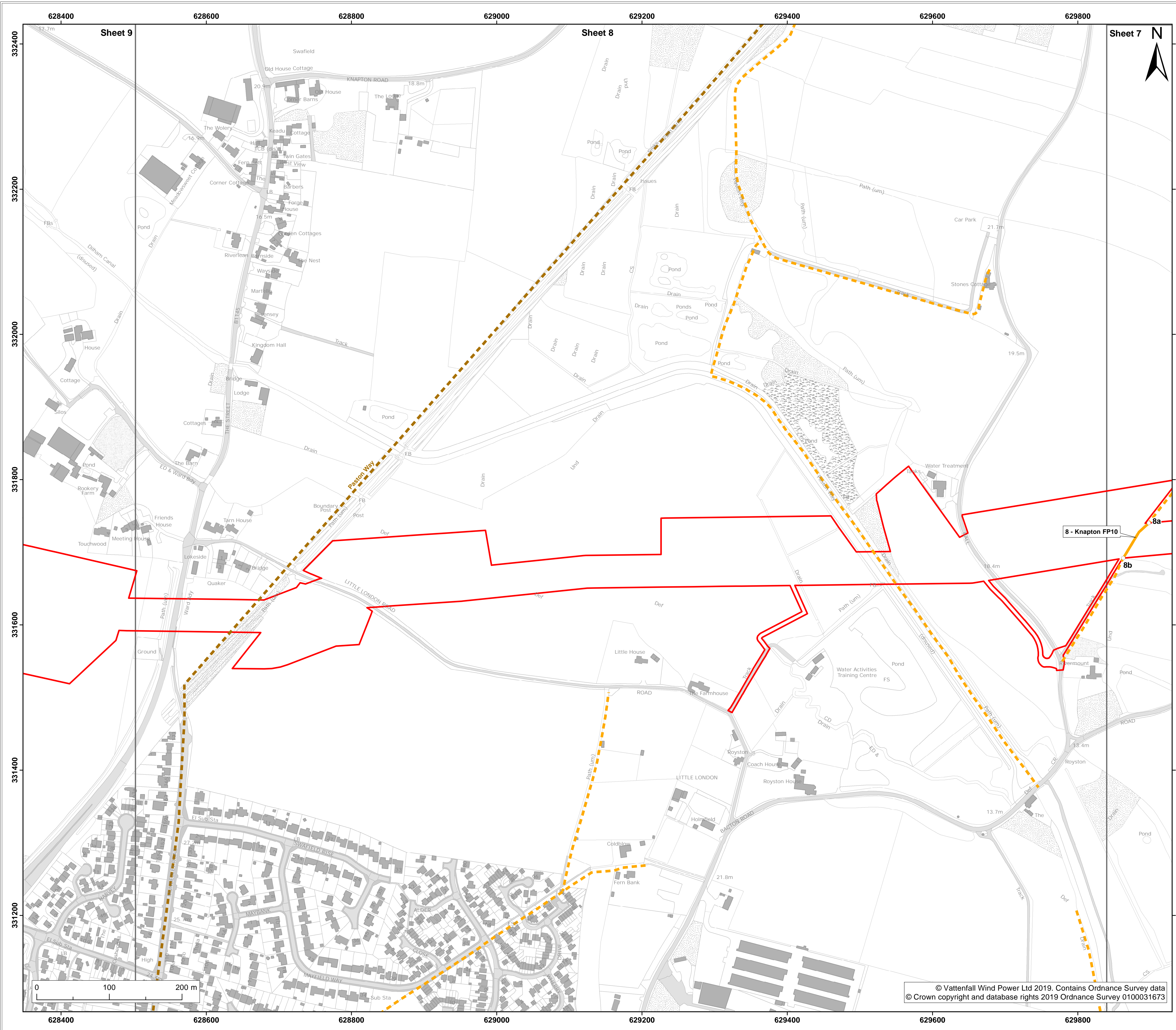
Doc Ref: 2.6	APFP Ref: 5(2)(k)	Drawing No: PB5640-007-000-016			
Revision: 03	Date: 29/04/2019	Drawn: LB	Checked: CD	Size: A1	Scale: 1:2,500
02	01/03/2019	JT	CD	A1	1:2,500

Co-ordinate system: British National Grid EPSG: 27700



© Vattenfall Wind Power Ltd 2019. Contains Ordnance Survey data © Crown copyright and database rights 2019 Ordnance Survey 0100031673





- Legend:**
- Order limits
 - Sheet boundary
 - Public Rights of Way & trails**
 - Footpath¹
 - Footpath to be temporarily stopped up¹
 - Long distance trails
 - Public Rights of Way to be temporarily stopped up - start/end point

¹ Norfolk County Council, 2014.
² Natural England, 2018.

Project: **Norfolk Boreas Offshore Wind Farm** Report: **Development Consent Order**

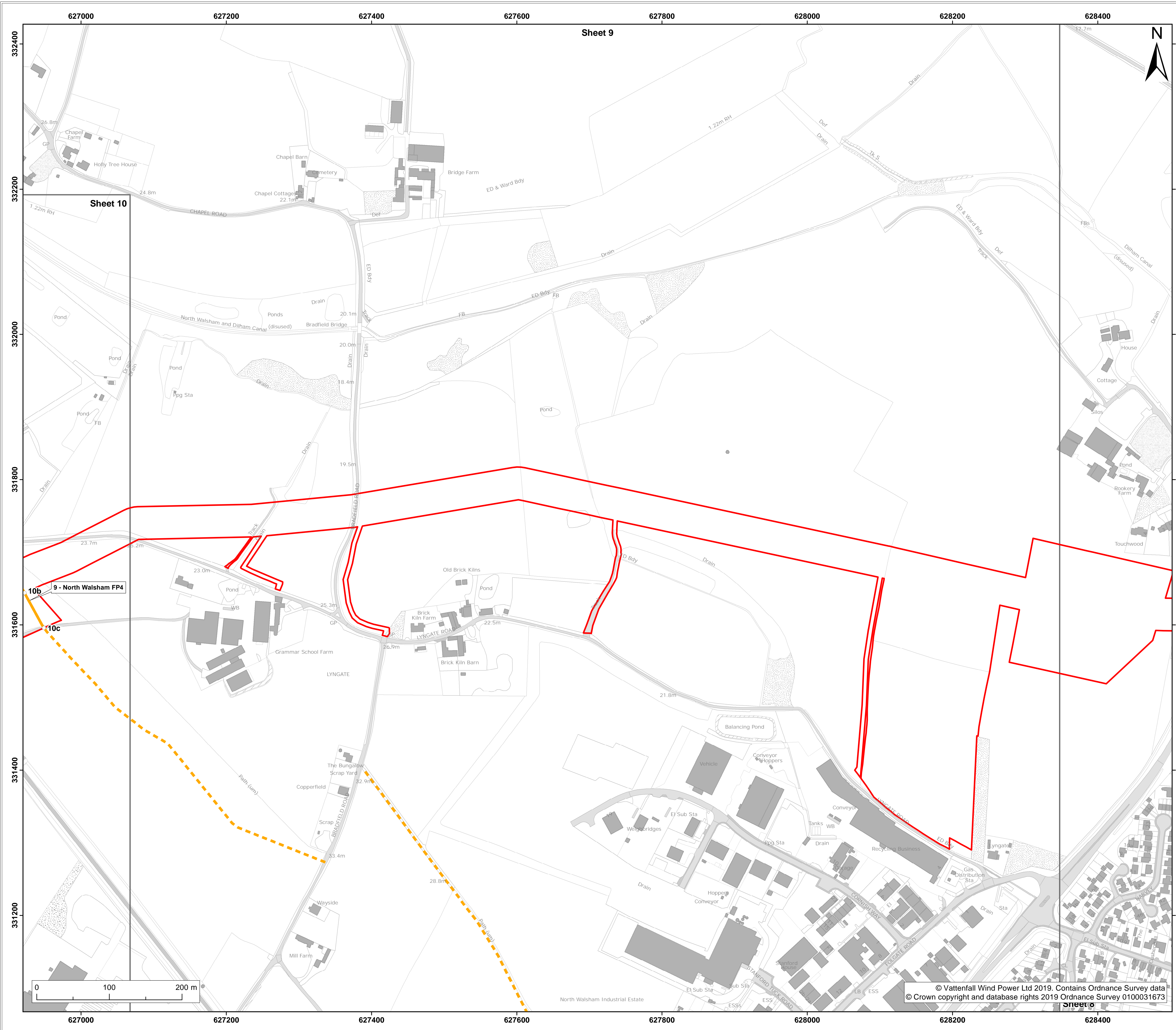
Title: **2.6 Temporary stopping up of public rights of way plan (sheet 8 of 42)**

Doc Ref: 2.6	APFP Ref: 5(2)(k)	Drawing No: PB5640-007-000-016			
Revision: 03	Date: 29/04/2019	Drawn: LB	Checked: CD	Size: A1	Scale: 1:2,500
	02	01/03/2019	JT	CD	A1 1:2,500

Co-ordinate system: British National Grid EPSG: 27700

© Vattenfall Wind Power Ltd 2019. Contains Ordnance Survey data
 © Crown copyright and database rights 2019 Ordnance Survey 0100031673





- Legend:**
- Order limits
 - Sheet boundary
 - Public Rights of Way & trails**
 - Footpath¹
 - Footpath to be temporarily stopped up¹
 - Public Rights of Way to be temporarily stopped up - start/end point

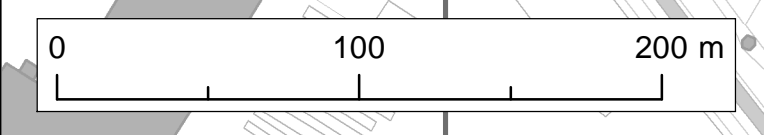
¹ Norfolk County Council, 2014.
² Natural England, 2018.

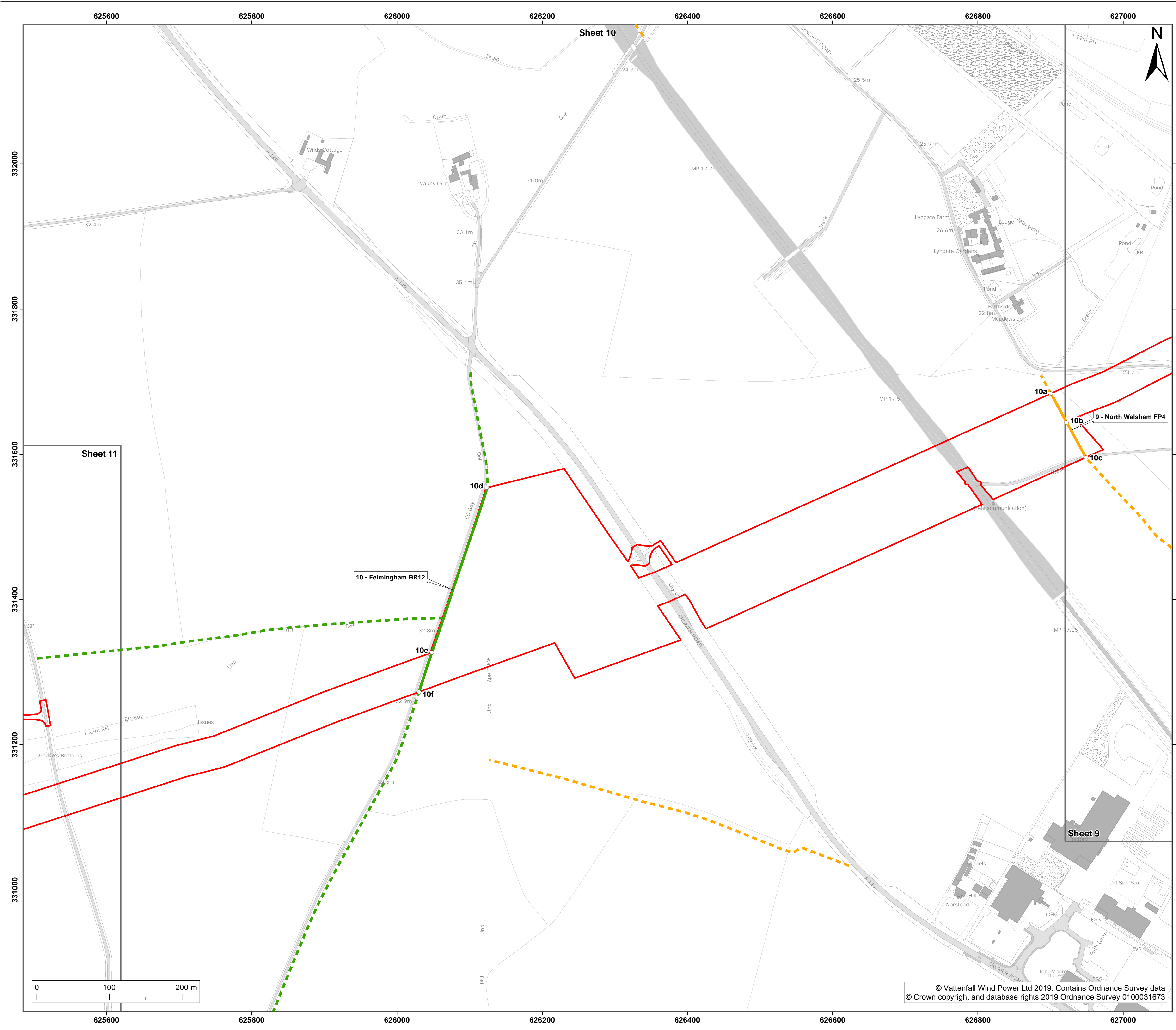
Project: **Norfolk Boreas Offshore Wind Farm** Report: **Development Consent Order**

Title: **2.6 Temporary stopping up of public rights of way plan (sheet 9 of 42)**

Doc Ref: 2.6	APFP Ref: 5(2)(k)	Drawing No: PB5640-007-000-016			
Revision: 03	Date: 29/04/2019	Drawn: LB	Checked: CD	Size: A1	Scale: 1:2,500
Revision: 02	Date: 01/03/2019	Drawn: JT	Checked: CD	Size: A1	Scale: 1:2,500

Co-ordinate system: British National Grid EPSG: 27700





- Legend:**
- Order limits
 - Sheet boundary
 - Public Rights of Way & trails**
 - Footpath¹
 - Bridleway¹
 - Bridleway to be temporarily stopped up¹
 - Footpath to be temporarily stopped up¹
 - Public Rights of Way to be temporarily stopped up - start/end point

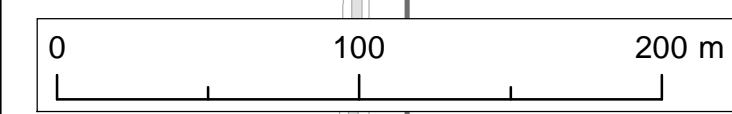
¹ Norfolk County Council, 2014.
² Natural England, 2018.

Project: **Norfolk Boreas Offshore Wind Farm** Report: **Development Consent Order**

Title: **2.6 Temporary stopping up of public rights of way plan (sheet 10 of 42)**

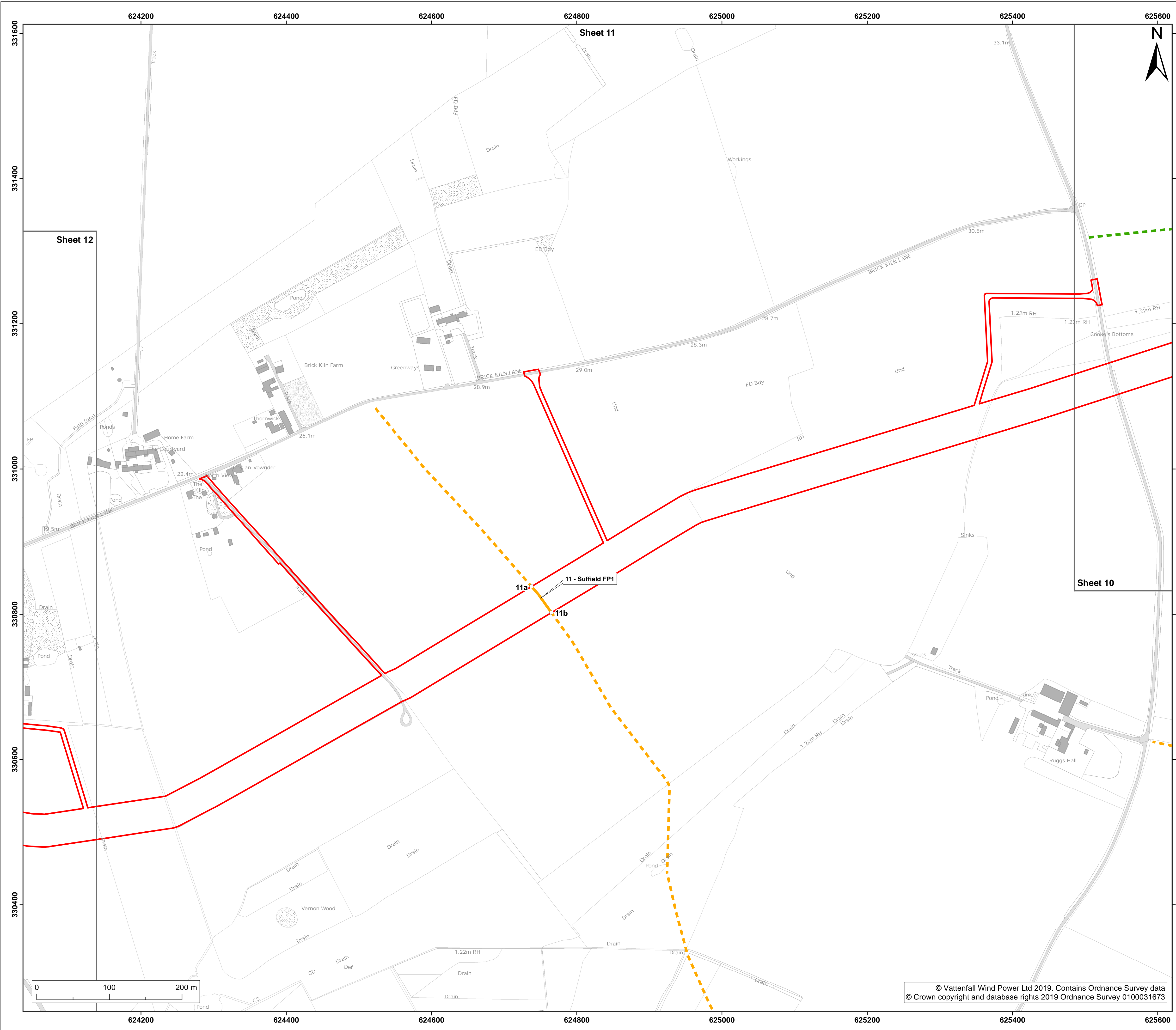
Doc Ref: 2.6	APFP Ref: 5(2)(k)	Drawing No: PB5640-007-000-016			
Revision: 03	Date: 29/04/2019	Drawn: LB	Checked: CD	Size: A1	Scale: 1:2,500
02	01/03/2019	JT	CD	A1	1:2,500

Co-ordinate system: British National Grid EPSG: 27700



© Vattenfall Wind Power Ltd 2019. Contains Ordnance Survey data
 © Crown copyright and database rights 2019 Ordnance Survey 0100031673





- Legend:**
- Order limits
 - Sheet boundary
 - Public Rights of Way & trails**
 - Footpath¹
 - Bridleway¹
 - Footpath to be temporarily stopped up¹
 - Public Rights of Way to be temporarily stopped up - start/end point

¹ Norfolk County Council, 2014.
² Natural England, 2018.

Project: Norfolk Boreas Offshore Wind Farm	Report: Development Consent Order
------------------------------------------------------	---------------------------------------------

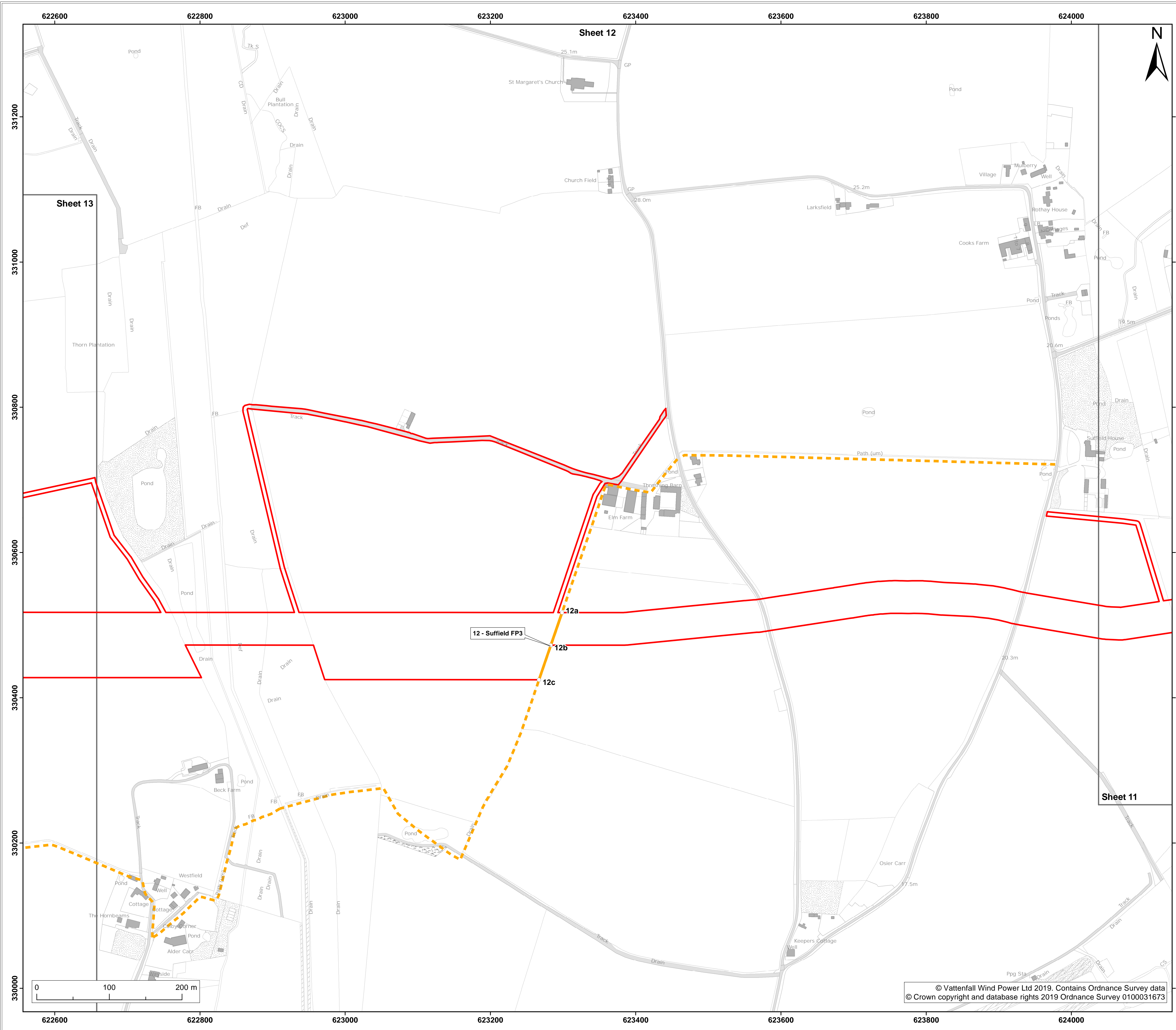
Title:
 2.6 Temporary stopping up of public rights of way plan (sheet 11 of 42)

Doc Ref: 2.6	APFP Ref: 5(2)(k)	Drawing No: PB5640-007-000-016			
Revision: 03	Date: 29/04/2019	Drawn: LB	Checked: CD	Size: A1	Scale: 1:2,500
02	01/03/2019	JT	CD	A1	1:2,500

Co-ordinate system: British National Grid **EPSG:** 27700

© Vattenfall Wind Power Ltd 2019. Contains Ordnance Survey data
 © Crown copyright and database rights 2019 Ordnance Survey 0100031673





- Legend:**
- Order limits
 - Sheet boundary
 - Public Rights of Way & trails**
 - Footpath¹
 - Footpath to be temporarily stopped up¹
 - Public Rights of Way to be temporarily stopped up - start/end point

¹ Norfolk County Council, 2014.
² Natural England, 2018.

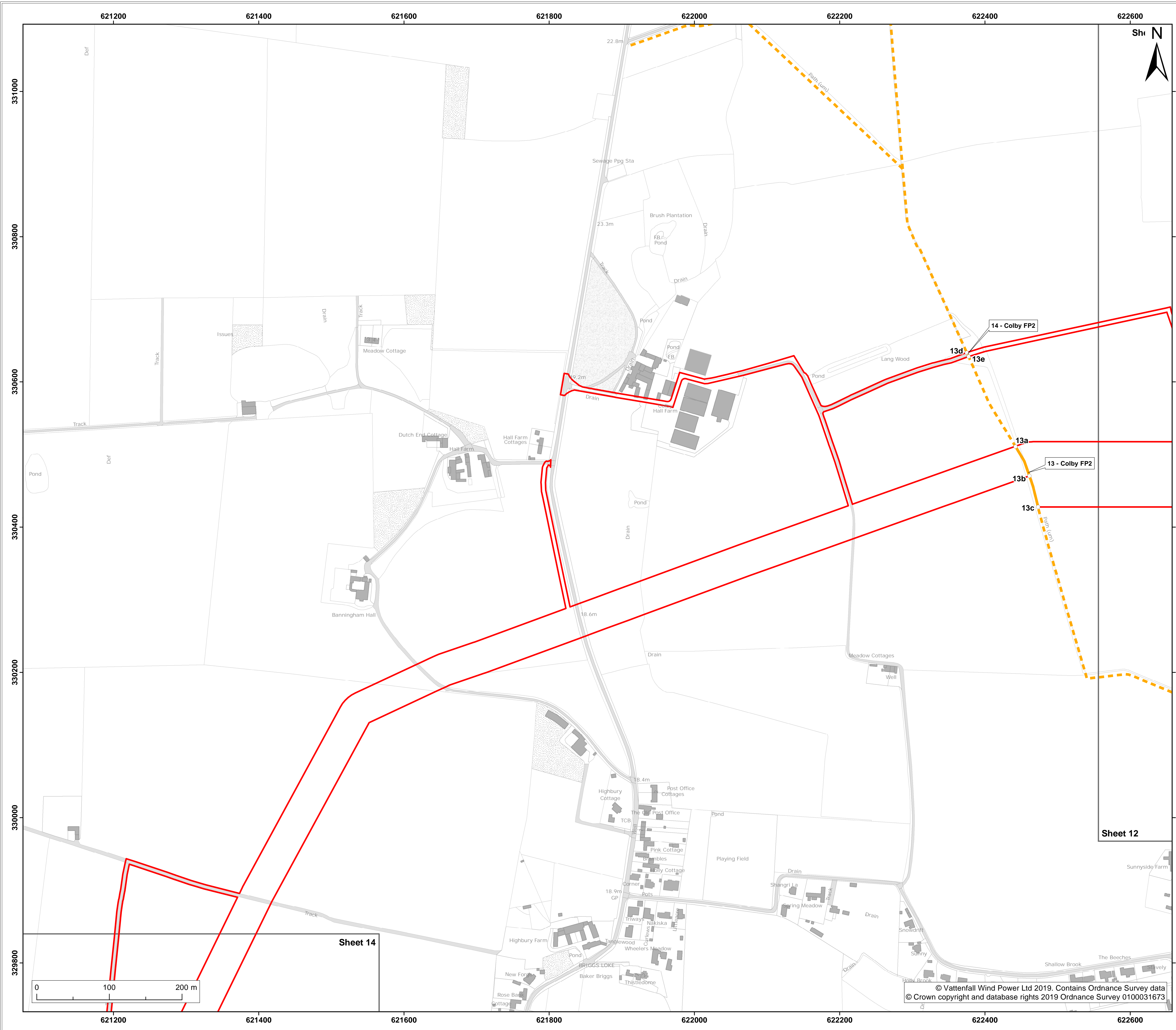
Project: Norfolk Boreas Offshore Wind Farm	Report: Development Consent Order
------------------------------------------------------	---------------------------------------------

Title:
 2.6 Temporary stopping up of public rights of way plan (sheet 12 of 42)

Doc Ref: 2.6	APFP Ref: 5(2)(k)	Drawing No: PB5640-007-000-016			
Revision: 03	Date: 29/04/2019	Drawn: LB	Checked: CD	Size: A1	Scale: 1:2,500
02	01/03/2019	JT	CD	A1	1:2,500

Co-ordinate system: British National Grid **EPSG:** 27700





- Legend:**
- Order limits
 - Sheet boundary
 - Public Rights of Way & trails**
 - Footpath¹
 - Footpath to be temporarily stopped up¹
 - Public Rights of Way to be temporarily stopped up - start/end point

¹ Norfolk County Council, 2014.
² Natural England, 2018.

Project: **Norfolk Boreas Offshore Wind Farm** Report: **Development Consent Order**

Title: **2.6 Temporary stopping up of public rights of way plan (sheet 13 of 42)**

Doc Ref: 2.6	APFP Ref: 5(2)(k)	Drawing No: PB5640-007-000-016			
Revision: 03	Date: 29/04/2019	Drawn: LB	Checked: CD	Size: A1	Scale: 1:2,500
Revision: 02	Date: 01/03/2019	Drawn: JT	Checked: CD	Size: A1	Scale: 1:2,500

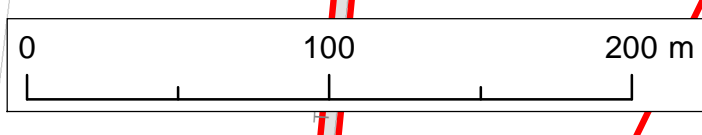
Co-ordinate system: British National Grid EPSG: 27700

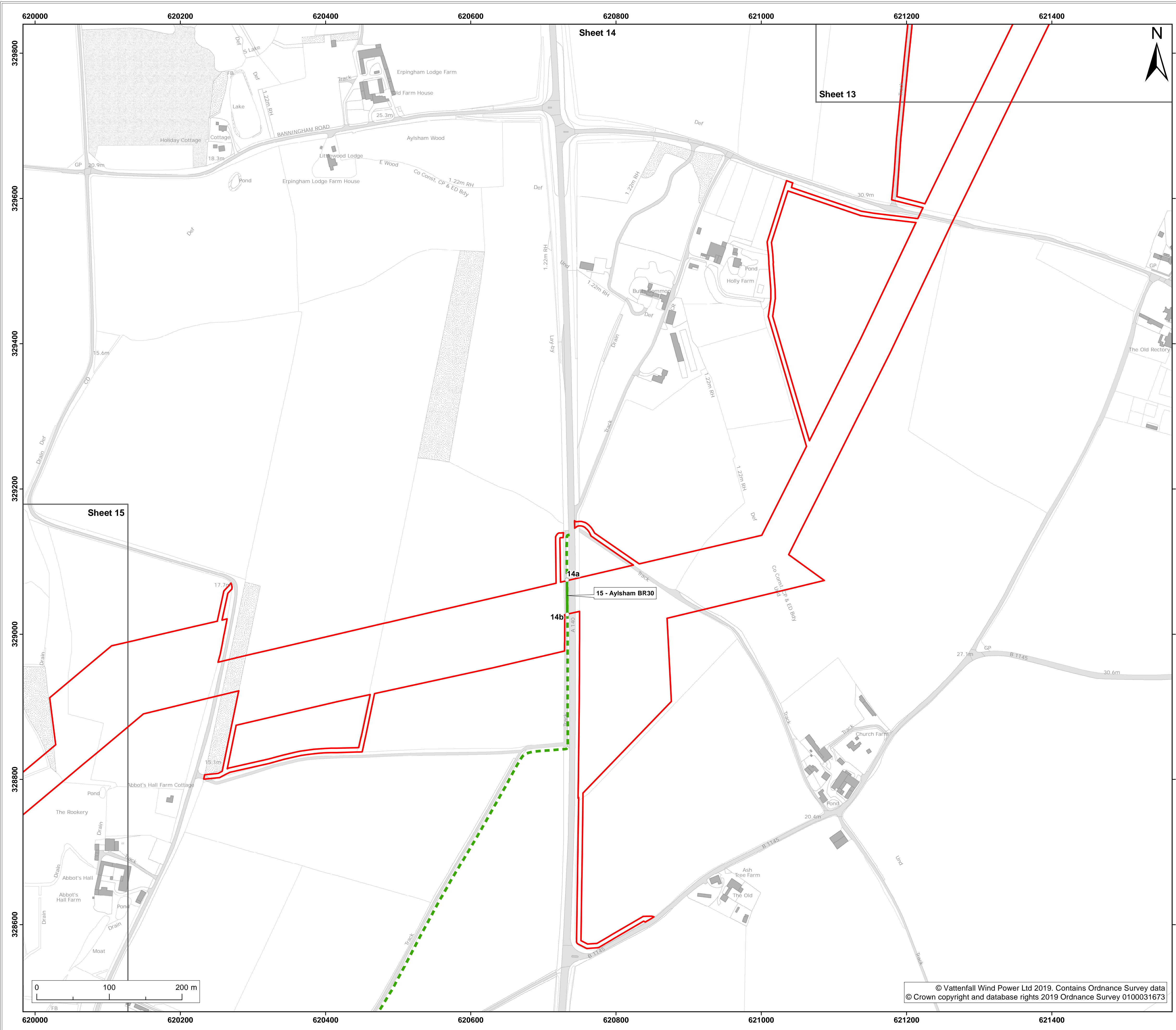


© Vattenfall Wind Power Ltd 2019. Contains Ordnance Survey data © Crown copyright and database rights 2019 Ordnance Survey 0100031673

Sheet 12

Sheet 14





- Legend:**
- Order limits
 - Sheet boundary
 - Public Rights of Way & trails**
 - Footpath¹
 - Bridleway¹
 - Bridleway to be temporarily stopped up¹
 - Public Rights of Way to be temporarily stopped up - start/end point

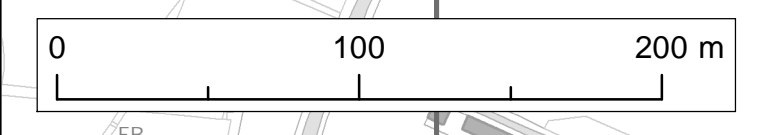
¹ Norfolk County Council, 2014.
² Natural England, 2018.

Project: **Norfolk Boreas Offshore Wind Farm** Report: **Development Consent Order**

Title: **2.6 Temporary stopping up of public rights of way plan (sheet 14 of 42)**

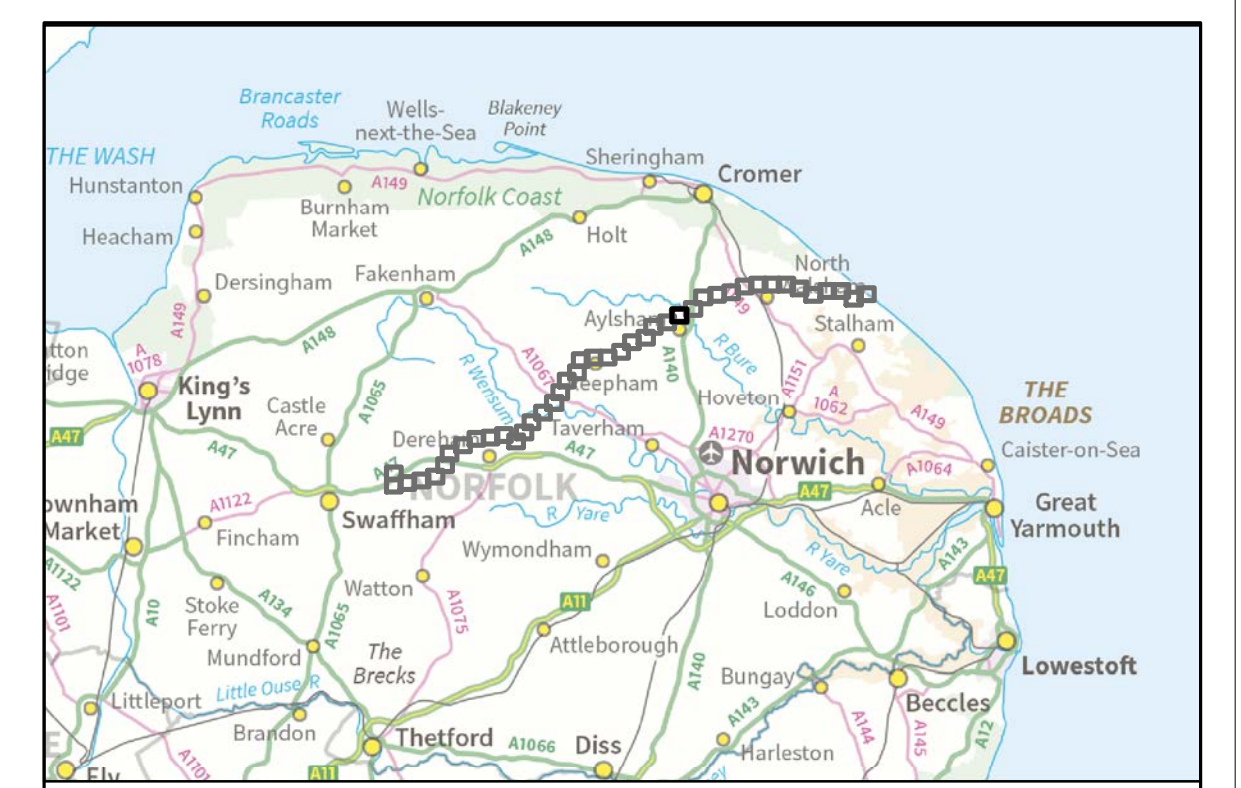
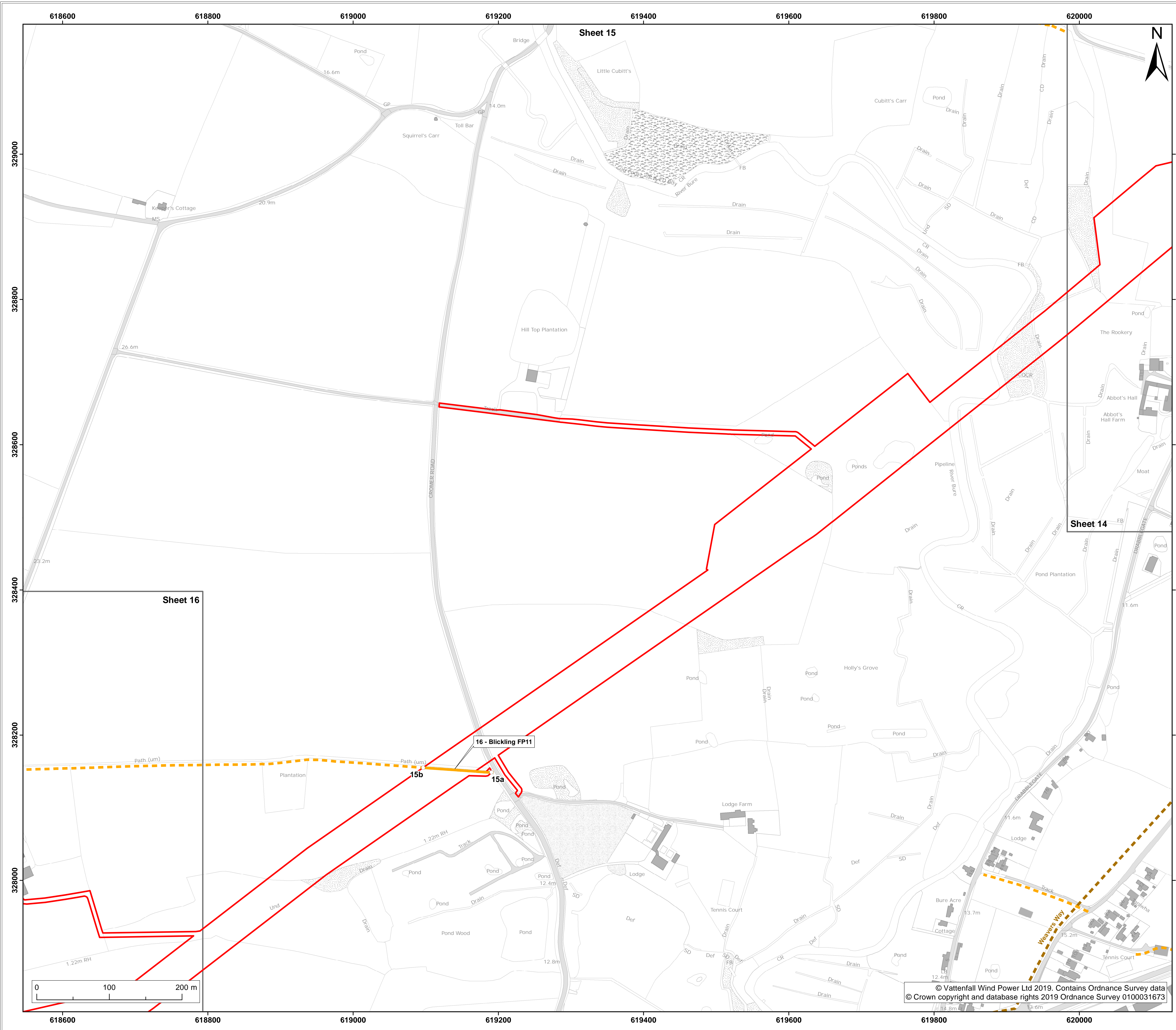
Doc Ref: 2.6	APFP Ref: 5(2)(k)	Drawing No: PB5640-007-000-016			
Revision: 03	Date: 29/04/2019	Drawn: LB	Checked: CD	Size: A1	Scale: 1:2,500
02	01/03/2019	JT	CD	A1	1:2,500

Co-ordinate system: British National Grid EPSG: 27700



© Vattenfall Wind Power Ltd 2019. Contains Ordnance Survey data
 © Crown copyright and database rights 2019 Ordnance Survey 0100031673





- Legend:**
- Order limits
 - Sheet boundary
 - Public Rights of Way & trails**
 - Footpath¹
 - Footpath to be temporarily stopped up¹
 - Long distance trails
 - Public Rights of Way to be temporarily stopped up - start/end point

¹ Norfolk County Council, 2014.
² Natural England, 2018.

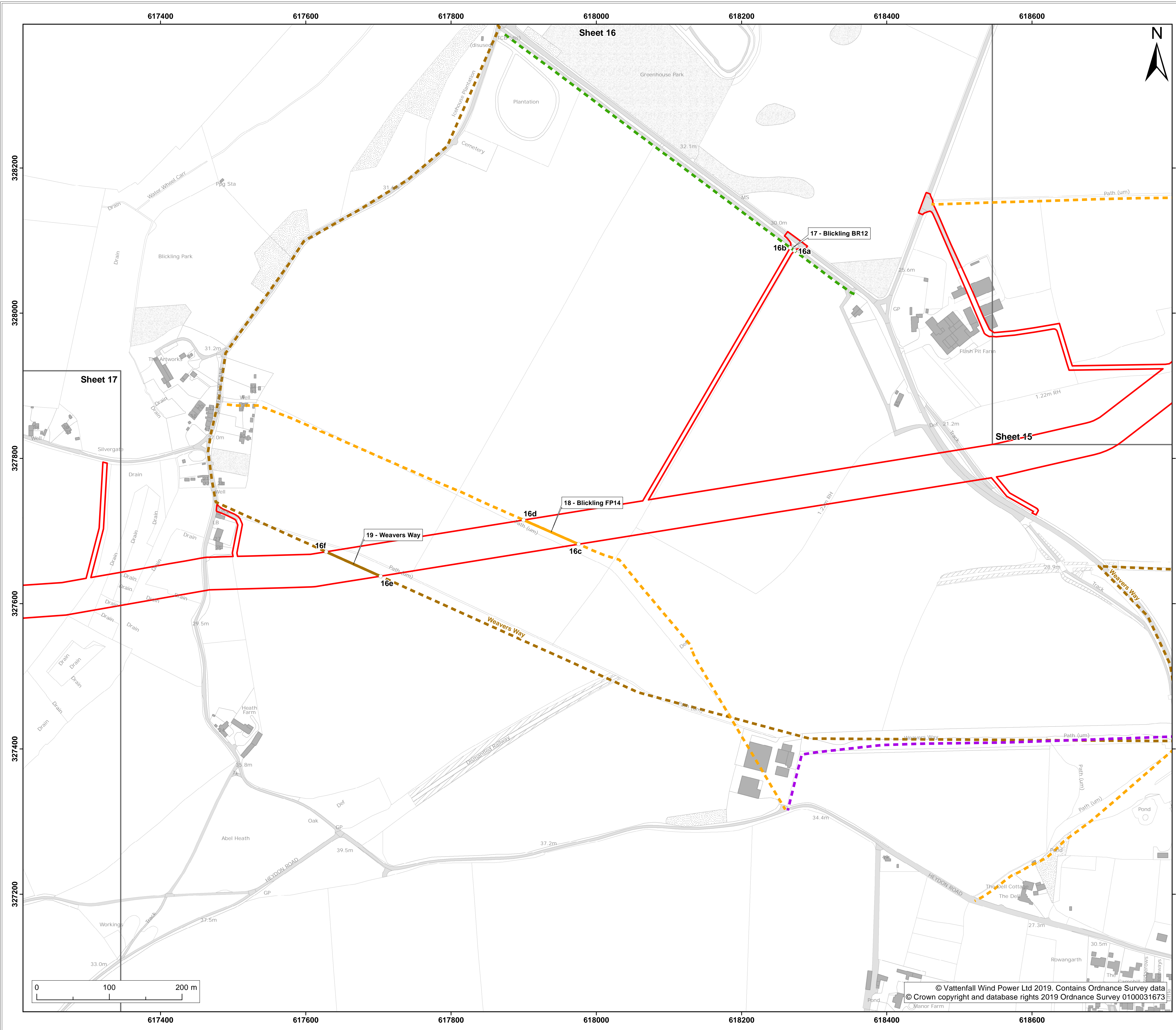
Project: Norfolk Boreas Offshore Wind Farm	Report: Development Consent Order
------------------------------------------------------	---------------------------------------------

Title:
 2.6 Temporary stopping up of public rights of way plan (sheet 15 of 42)

Doc Ref: 2.6	APFP Ref: 5(2)(k)	Drawing No: PB5640-007-000-016			
Revision: 03	Date: 29/04/2019	Drawn: LB	Checked: CD	Size: A1	Scale: 1:2,500
02	01/03/2019	JT	CD	A1	1:2,500

Co-ordinate system: British National Grid EPSG: 27700





- Legend:**
- Order limits
 - Sheet boundary
 - Public Rights of Way & trails**
 - Footpath¹
 - Bridleway¹
 - Restricted byway¹
 - Bridleway to be temporarily stopped up¹
 - Footpath to be temporarily stopped up¹
 - Long distance trail to be temporarily stopped up
 - Long distance trails
 - Public Rights of Way to be temporarily stopped up - start/end point

¹ Norfolk County Council, 2014.
² Natural England, 2018.

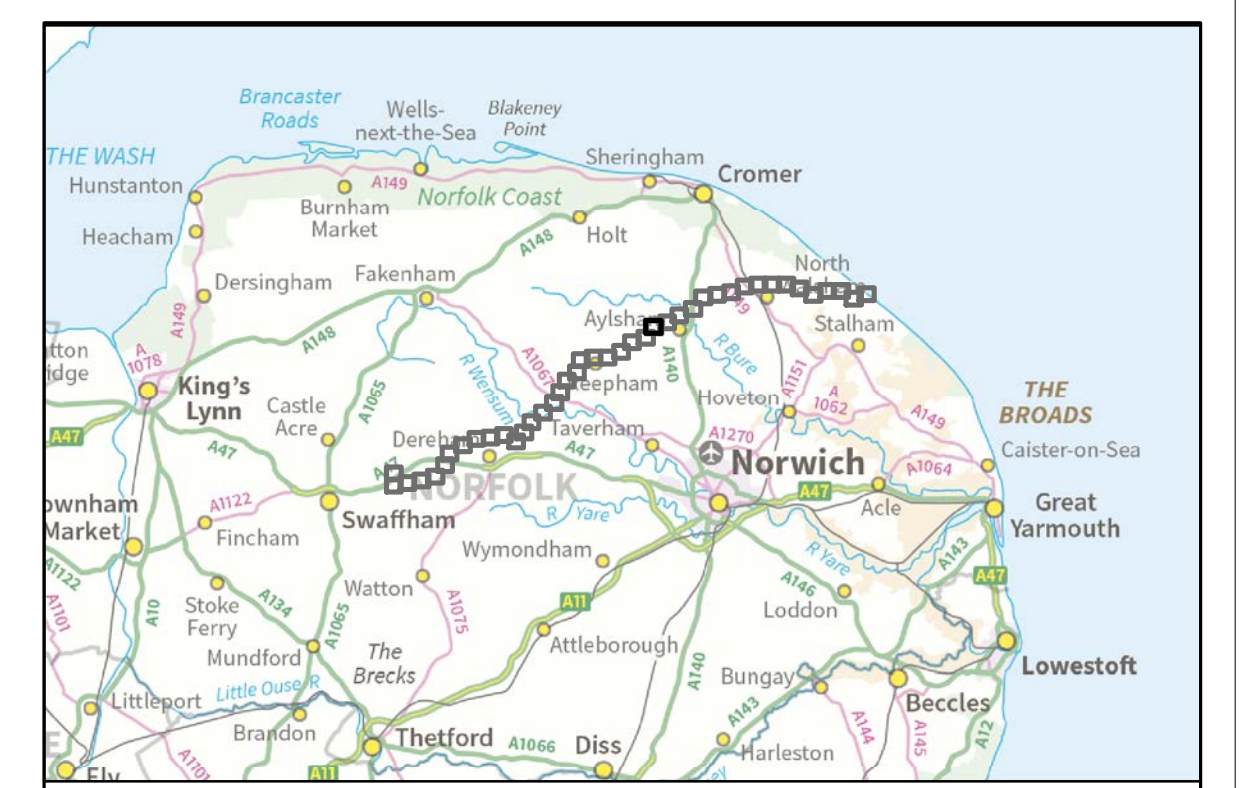
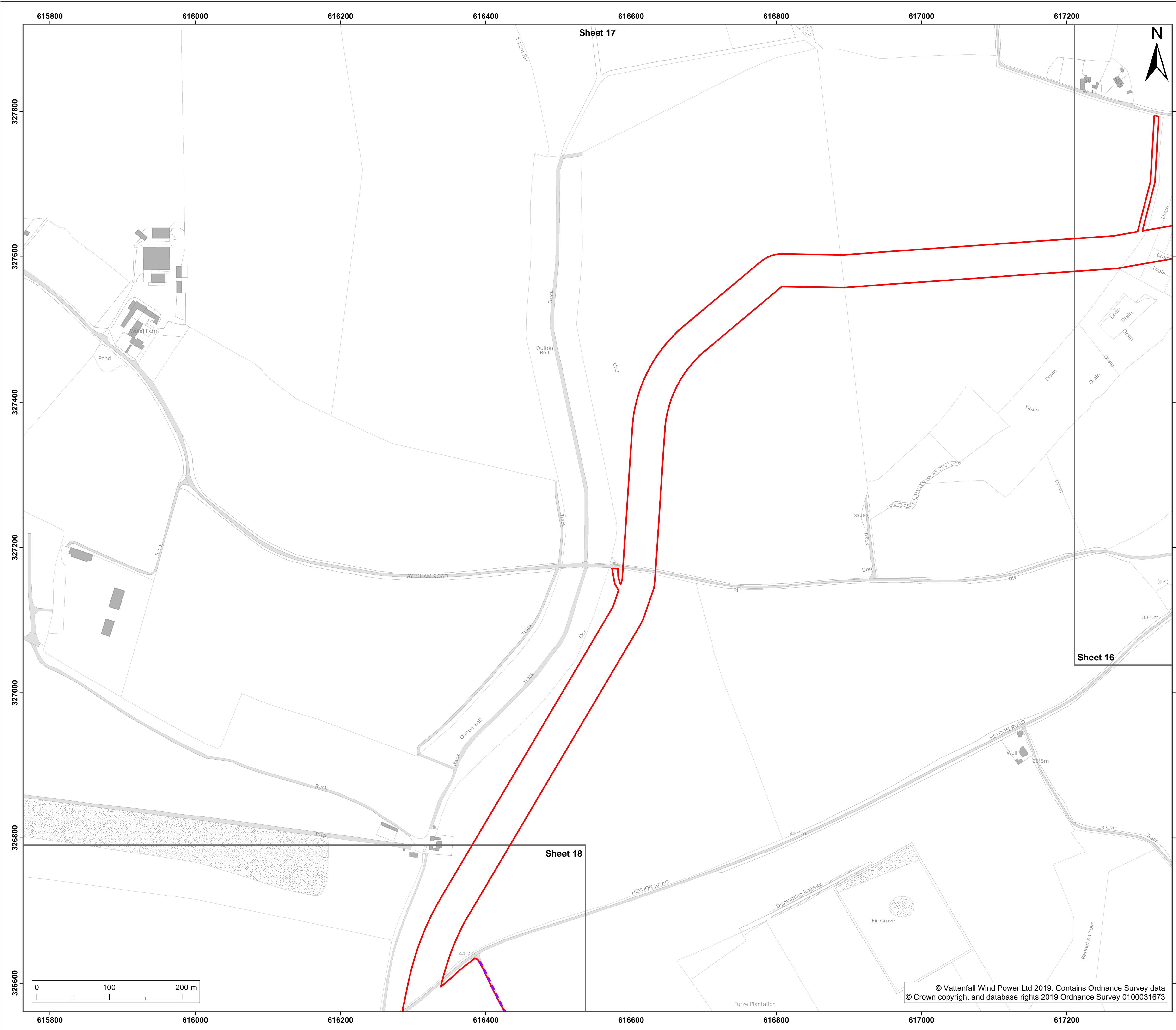
Project: **Norfolk Boreas Offshore Wind Farm** Report: **Development Consent Order**

Title: **2.6 Temporary stopping up of public rights of way plan (sheet 16 of 42)**

Doc Ref: 2.6	APFP Ref: 5(2)(k)	Drawing No: PB5640-007-000-016			
Revision: 03	Date: 29/04/2019	Drawn: LB	Checked: CD	Size: A1	Scale: 1:2,500
02	01/03/2019	JT	CD	A1	1:2,500

Co-ordinate system: British National Grid EPSG: 27700





- Legend:**
- Order limits
 - Sheet boundary
 - Public Rights of Way & trails**
 - Restricted byway¹

¹ Norfolk County Council, 2014.
² Natural England, 2018.

Project: Norfolk Boreas Offshore Wind Farm
Report: Development Consent Order

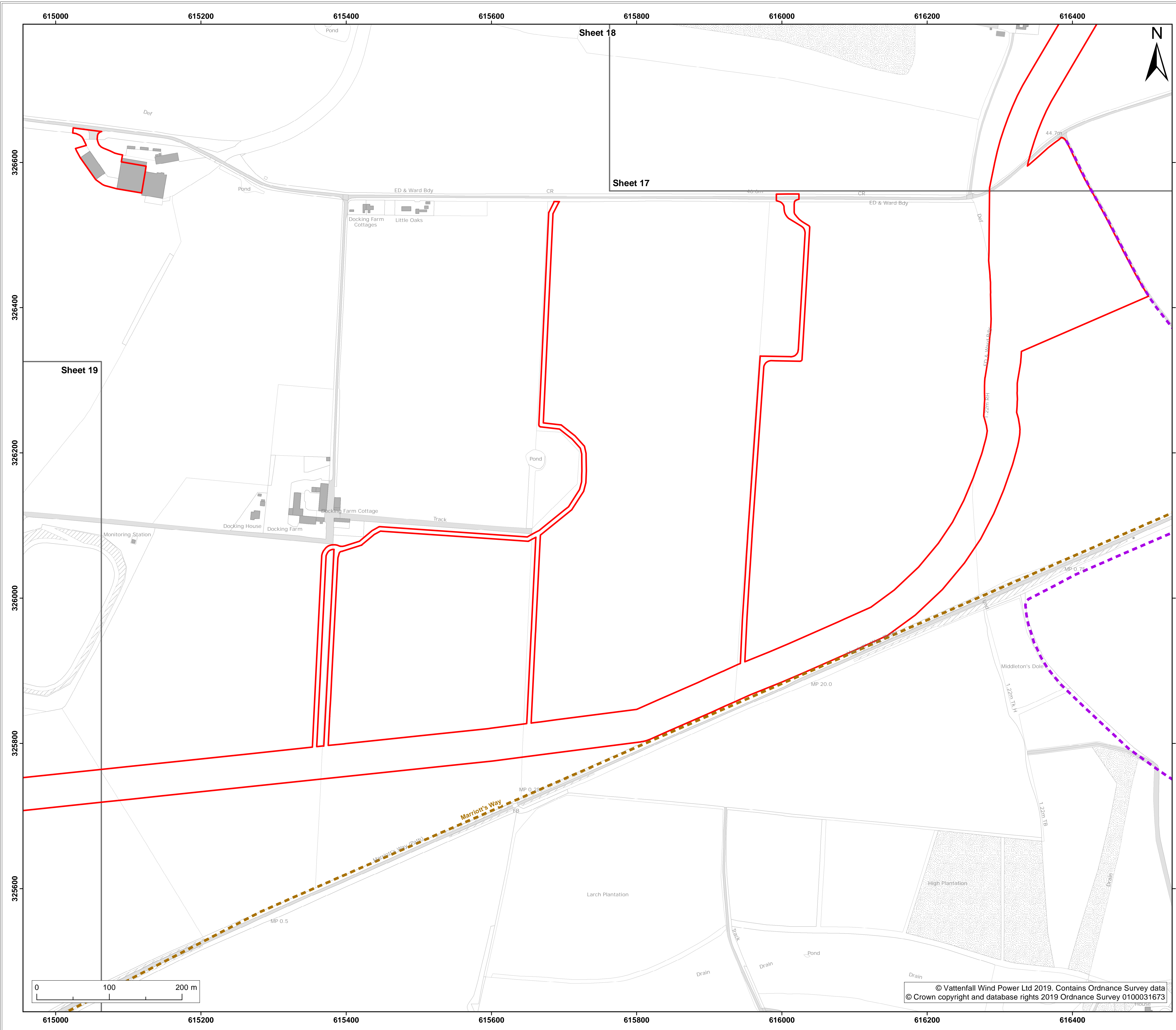
Title: 2.6 Temporary stopping up of public rights of way plan (sheet 17 of 42)

Doc Ref: 2.6	APFP Ref: 5(2)(k)	Drawing No: PB5640-007-000-016			
Revision: 03	Date: 29/04/2019	Drawn: LB	Checked: CD	Size: A1	Scale: 1:2,500
02	01/03/2019	JT	CD	A1	1:2,500

Co-ordinate system: British National Grid **EPSG:** 27700

© Vattenfall Wind Power Ltd 2019. Contains Ordnance Survey data © Crown copyright and database rights 2019 Ordnance Survey 0100031673





- Legend:**
- Order limits
 - Sheet boundary
 - Public Rights of Way & trails**
 - Restricted byway¹
 - Long distance trails

¹ Norfolk County Council, 2014.
² Natural England, 2018.

Project: Norfolk Boreas Offshore Wind Farm	Report: Development Consent Order
------------------------------------------------------	---------------------------------------------

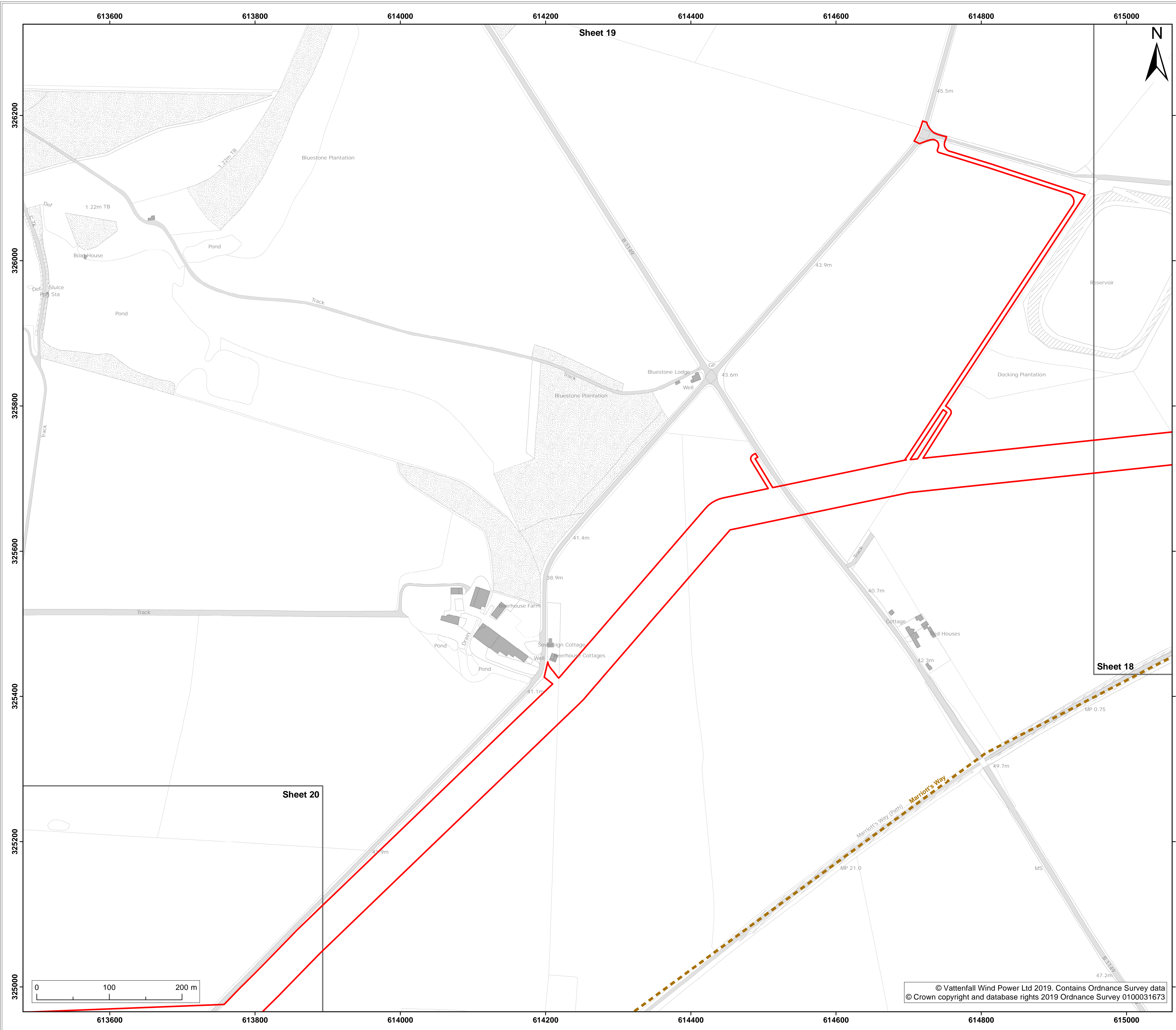
Title:
 2.6 Temporary stopping up of public rights of way plan (sheet 18 of 42)

Doc Ref: 2.6	APFP Ref: 5(2)(k)	Drawing No: PB5640-007-000-016			
Revision: 03	Date: 29/04/2019	Drawn: LB	Checked: CD	Size: A1	Scale: 1:2,500
02	01/03/2019	JT	CD	A1	1:2,500

Co-ordinate system: British National Grid **EPSG:** 27700

© Vattenfall Wind Power Ltd 2019. Contains Ordnance Survey data
 © Crown copyright and database rights 2019 Ordnance Survey 0100031673





- Legend:**
- Order limits
 - Sheet boundary
 - Long distance trails

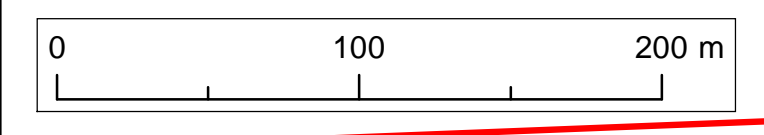
¹ Norfolk County Council, 2014.
² Natural England, 2018.

Project: Norfolk Boreas Offshore Wind Farm	Report: Development Consent Order
---------------------------------------------------------	------------------------------------------------

Title:
 2.6 Temporary stopping up of
 public rights of way plan
 (sheet 19 of 42)

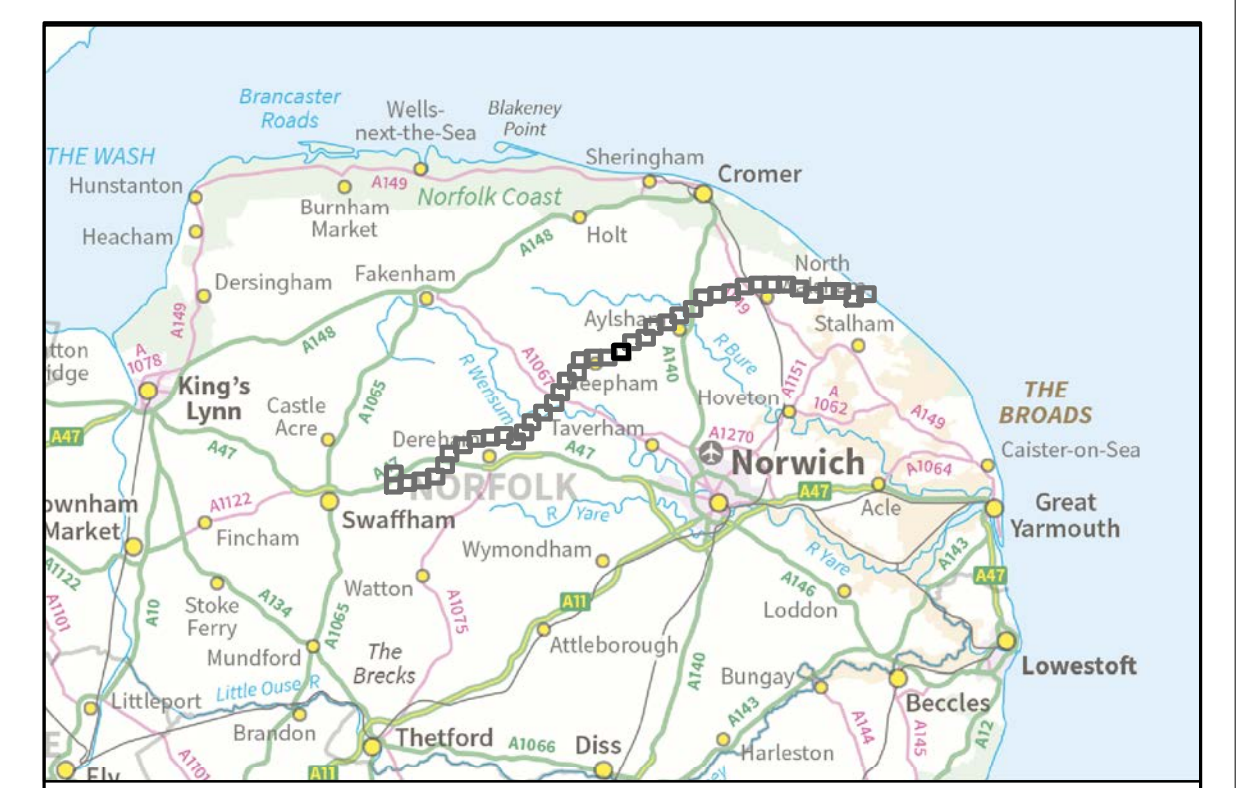
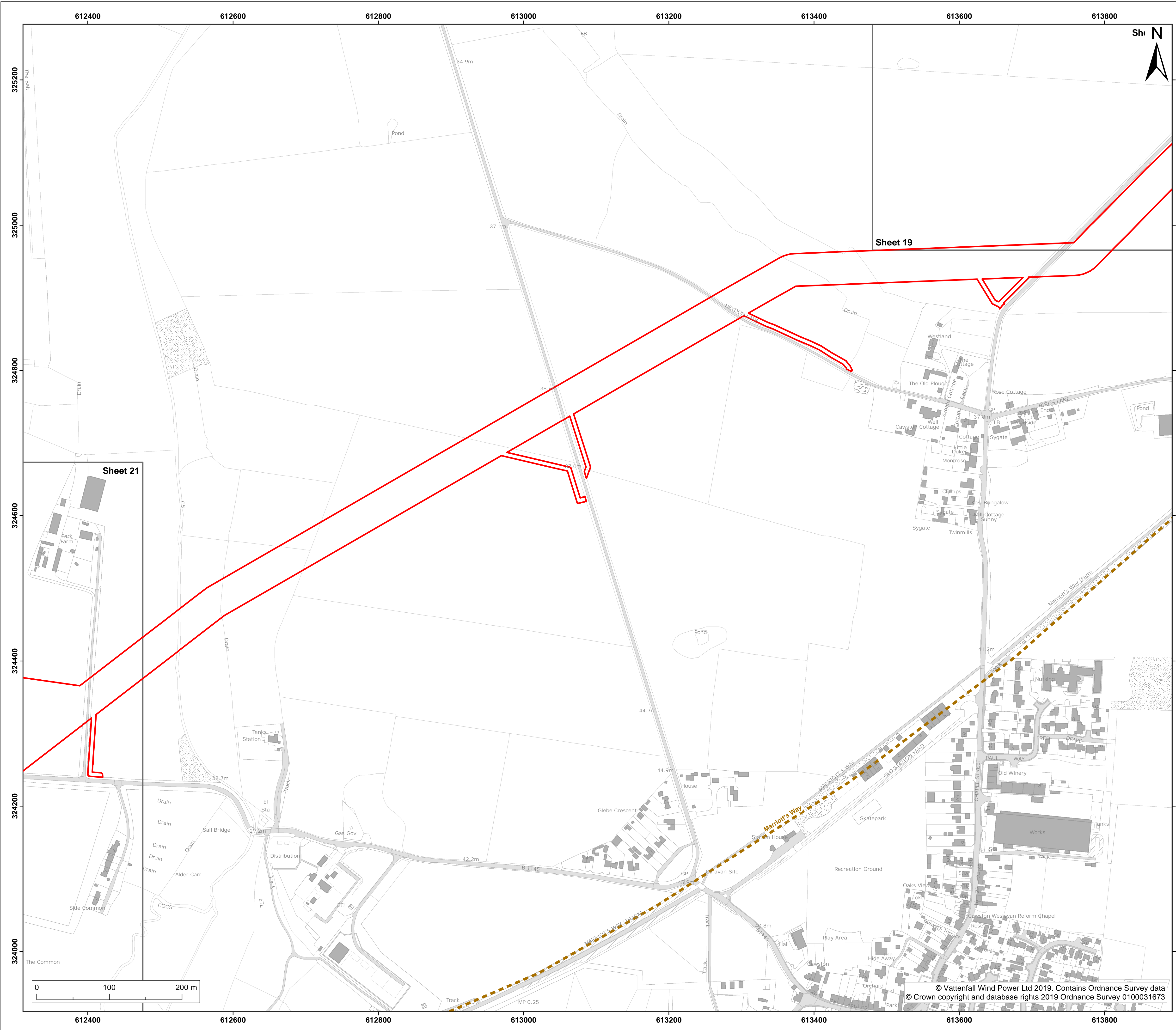
Doc Ref: 2.6	APFP Ref: 5(2)(k)	Drawing No: PB5640-007-000-016			
Revision: 03	Date: 29/04/2019	Drawn: LB	Checked: CD	Size: A1	Scale: 1:2,500
02	01/03/2019	JT	CD	A1	1:2,500

Co-ordinate system: British National Grid **EPSG:** 27700



© Vattenfall Wind Power Ltd 2019. Contains Ordnance Survey data
 © Crown copyright and database rights 2019 Ordnance Survey 0100031673





- Legend:**
- Order limits
 - Sheet boundary
 - Long distance trails

¹ Norfolk County Council, 2014.
² Natural England, 2018.

Project: Norfolk Boreas Offshore Wind Farm	Report: Development Consent Order
------------------------------------------------------	---------------------------------------------

Title:
 2.6 Temporary stopping up of public rights of way plan (sheet 20 of 42)

Doc Ref: 2.6	APFP Ref: 5(2)(k)	Drawing No: PB5640-007-000-016			
Revision: 03	Date: 29/04/2019	Drawn: LB	Checked: CD	Size: A1	Scale: 1:2,500
02	01/03/2019	JT	CD	A1	1:2,500

Co-ordinate system: British National Grid **EPSG:** 27700



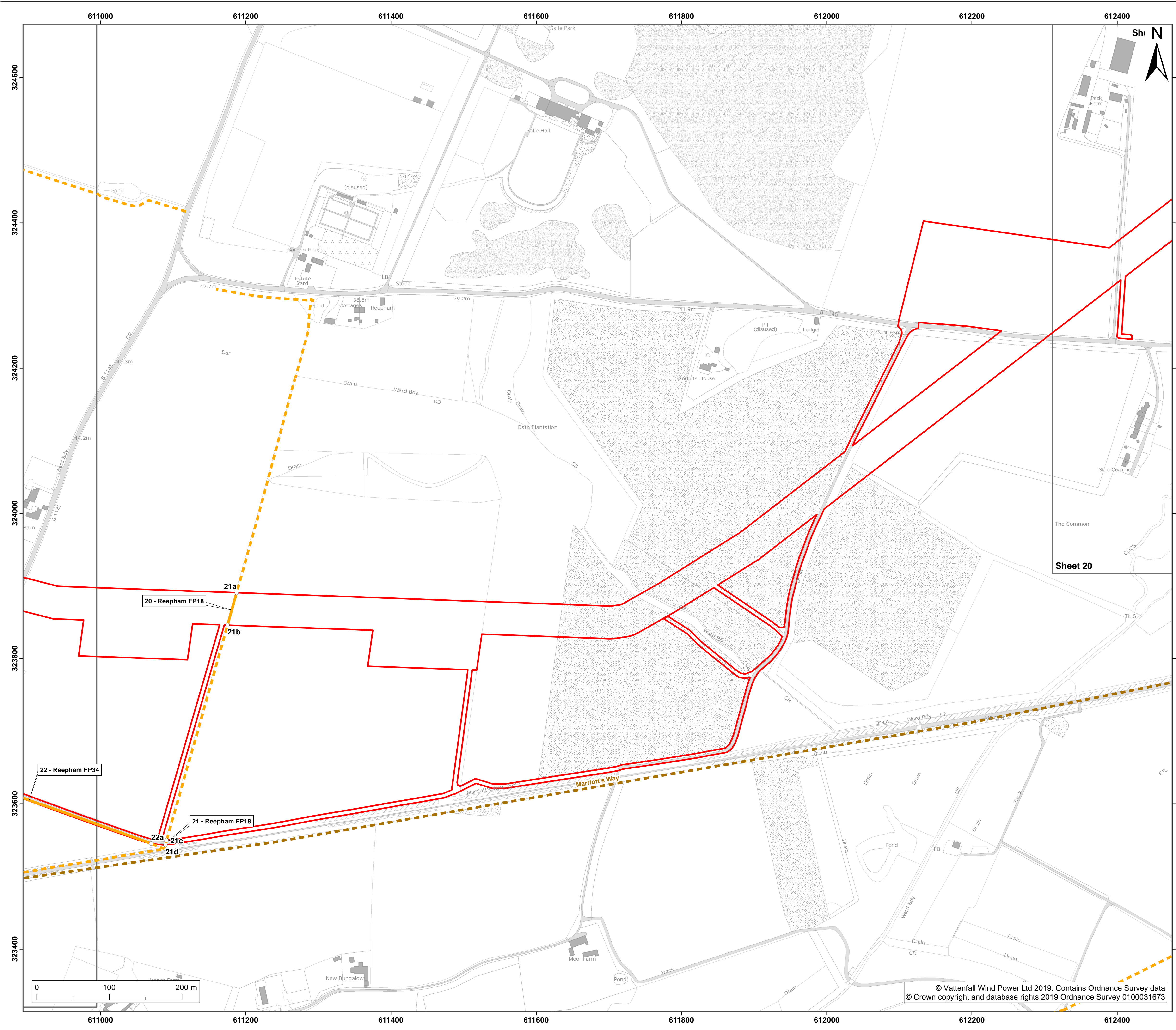
© Vattenfall Wind Power Ltd 2019. Contains Ordnance Survey data © Crown copyright and database rights 2019 Ordnance Survey 0100031673

Sheet 21

Park Farm

The Common

Sheet 19



- Legend:**
- Order limits
 - Sheet boundary
 - Public Rights of Way & trails**
 - Footpath¹
 - Footpath to be temporarily stopped up¹
 - Long distance trails
 - Public Rights of Way to be temporarily stopped up - start/end point

¹ Norfolk County Council, 2014.
² Natural England, 2018.

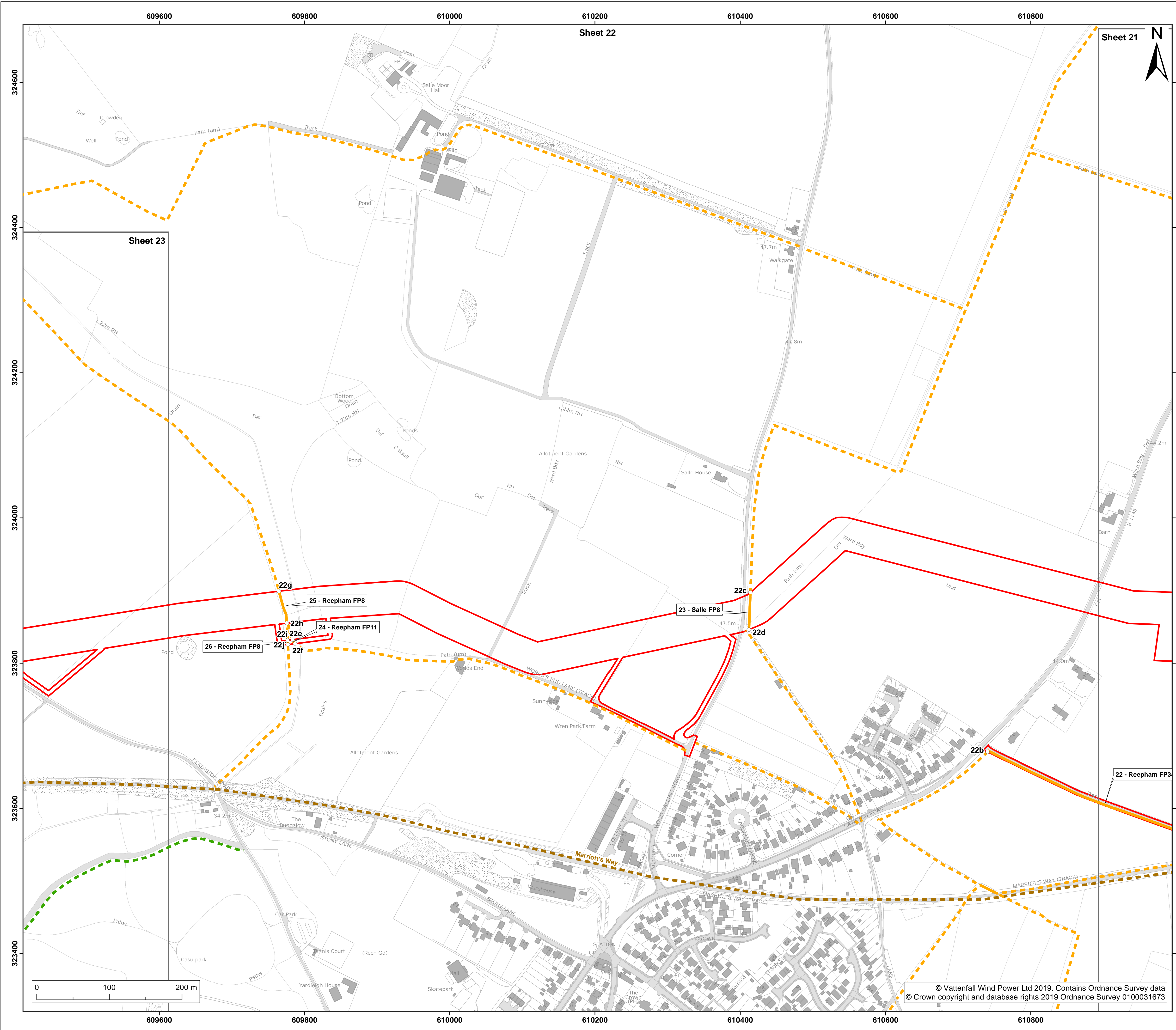
Project: **Norfolk Boreas Offshore Wind Farm** Report: **Development Consent Order**

Title: **2.6 Temporary stopping up of public rights of way plan (sheet 21 of 42)**

Doc Ref: 2.6	APFP Ref: 5(2)(k)	Drawing No: PB5640-007-000-016			
Revision: 03	Date: 29/04/2019	Drawn: LB	Checked: CD	Size: A1	Scale: 1:2,500
	02	01/03/2019	JT	CD	A1 1:2,500

Co-ordinate system: British National Grid EPSG: 27700





- Legend:**
- Order limits
 - Sheet boundary
 - Public Rights of Way & trails**
 - Footpath¹
 - Bridleway¹
 - Footpath to be temporarily stopped up¹
 - Long distance trails
 - Public Rights of Way to be temporarily stopped up - start/end point

¹ Norfolk County Council, 2014.
² Natural England, 2018.

Project: **Norfolk Boreas Offshore Wind Farm** Report: **Development Consent Order**

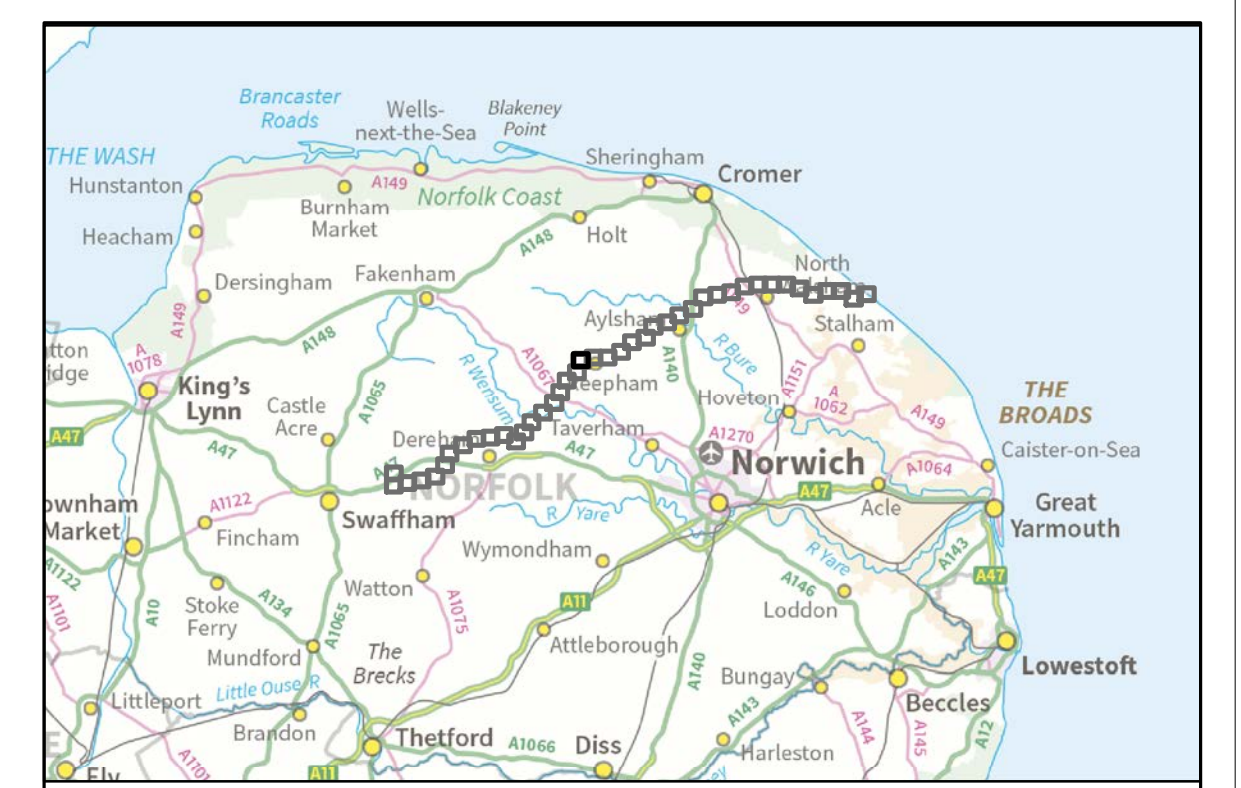
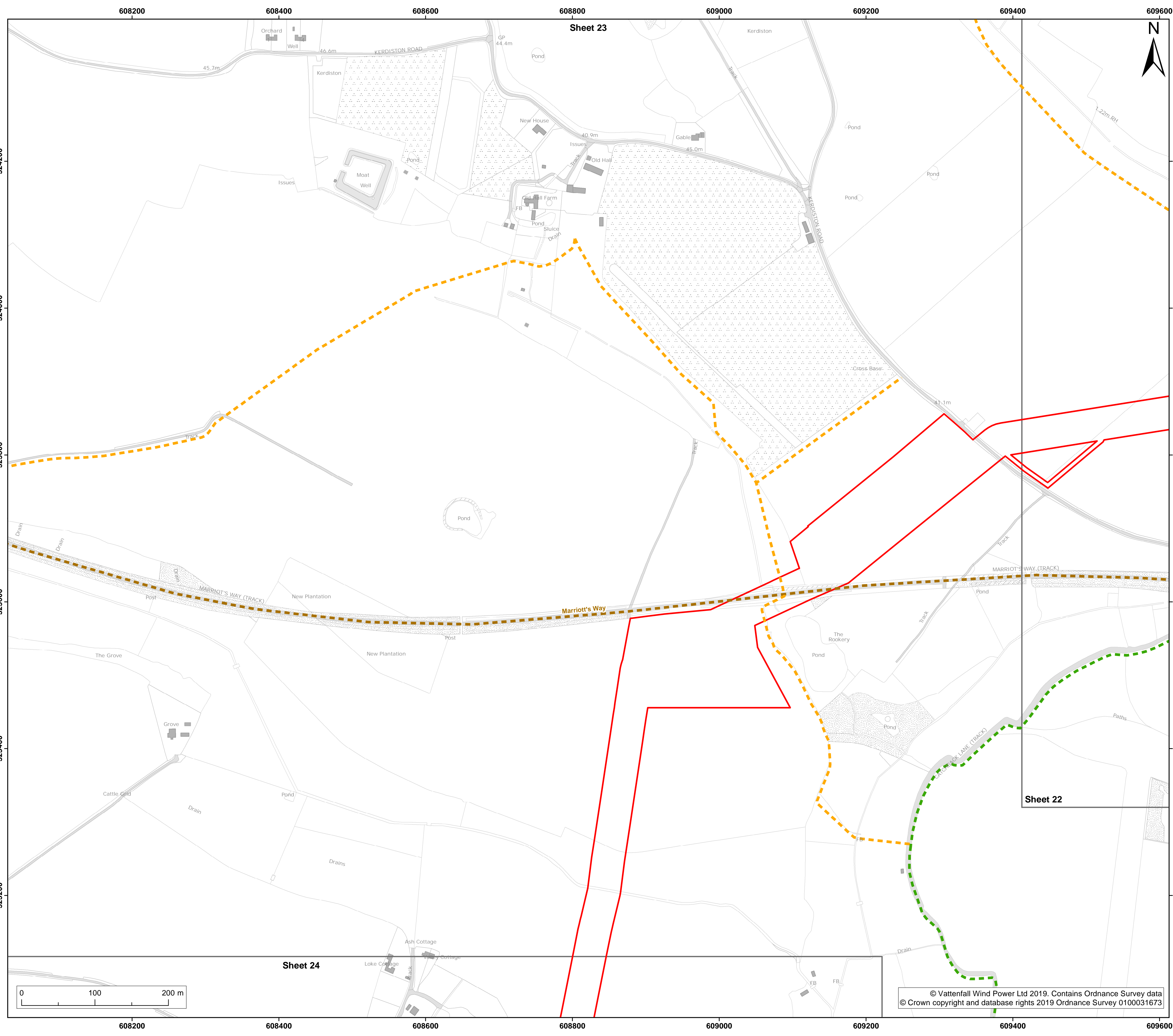
Title: **2.6 Temporary stopping up of public rights of way plan (sheet 22 of 42)**

Doc Ref: 2.6	APFP Ref: 5(2)(k)	Drawing No: PB5640-007-000-016
Revision: 03	Date: 29/04/2019	Drawn: LB
02	01/03/2019	JT
	Checked: CD	Size: A1
		Scale: 1:2,500

Co-ordinate system: British National Grid EPSG: 27700

© Vattenfall Wind Power Ltd 2019. Contains Ordnance Survey data
 © Crown copyright and database rights 2019 Ordnance Survey 0100031673





- Legend:**
- Order limits
 - Sheet boundary
 - Public Rights of Way & trails**
 - Footpath¹
 - Bridleway¹
 - Long distance trails

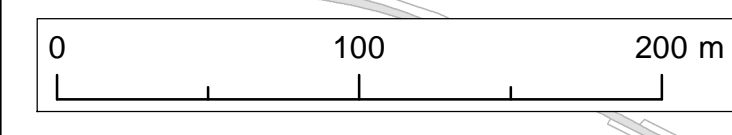
¹ Norfolk County Council, 2014.
² Natural England, 2018.

Project: Norfolk Boreas Offshore Wind Farm	Report: Development Consent Order
------------------------------------------------------	---------------------------------------------

Title:
 2.6 Temporary stopping up of public rights of way plan (sheet 23 of 42)

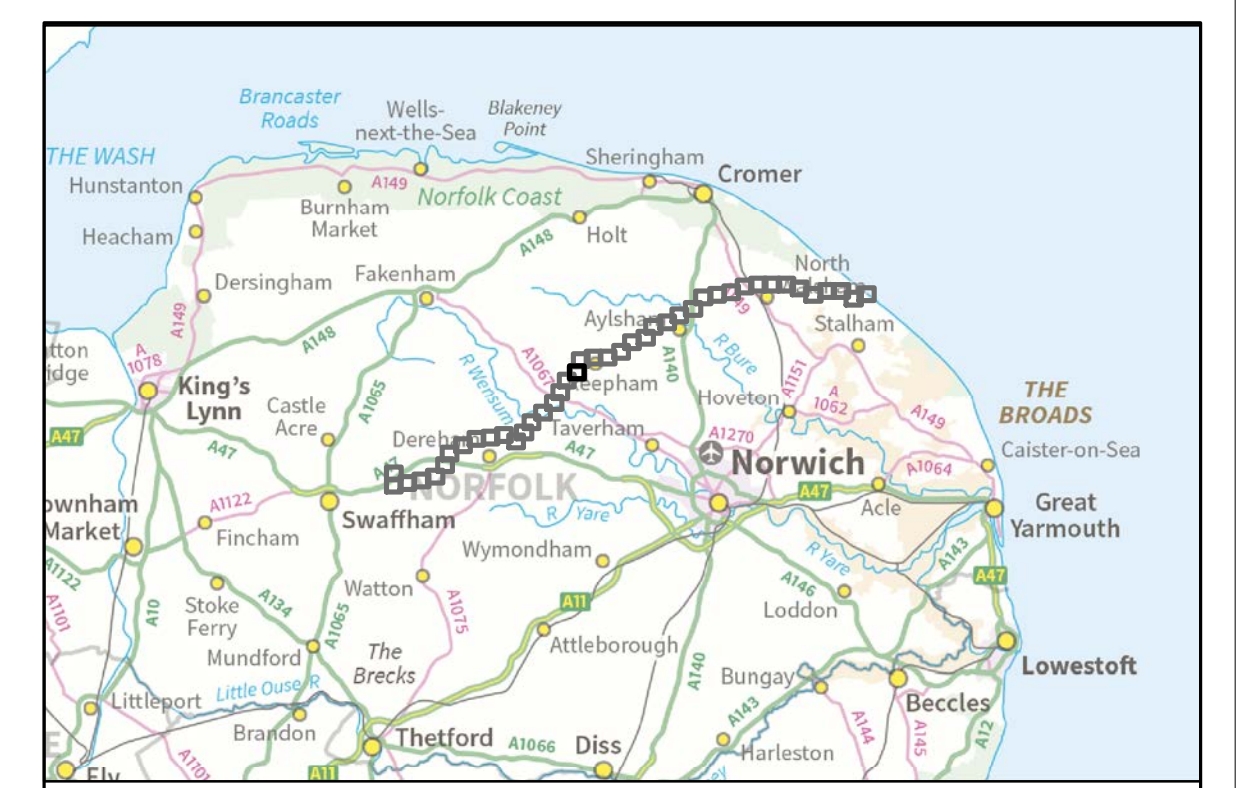
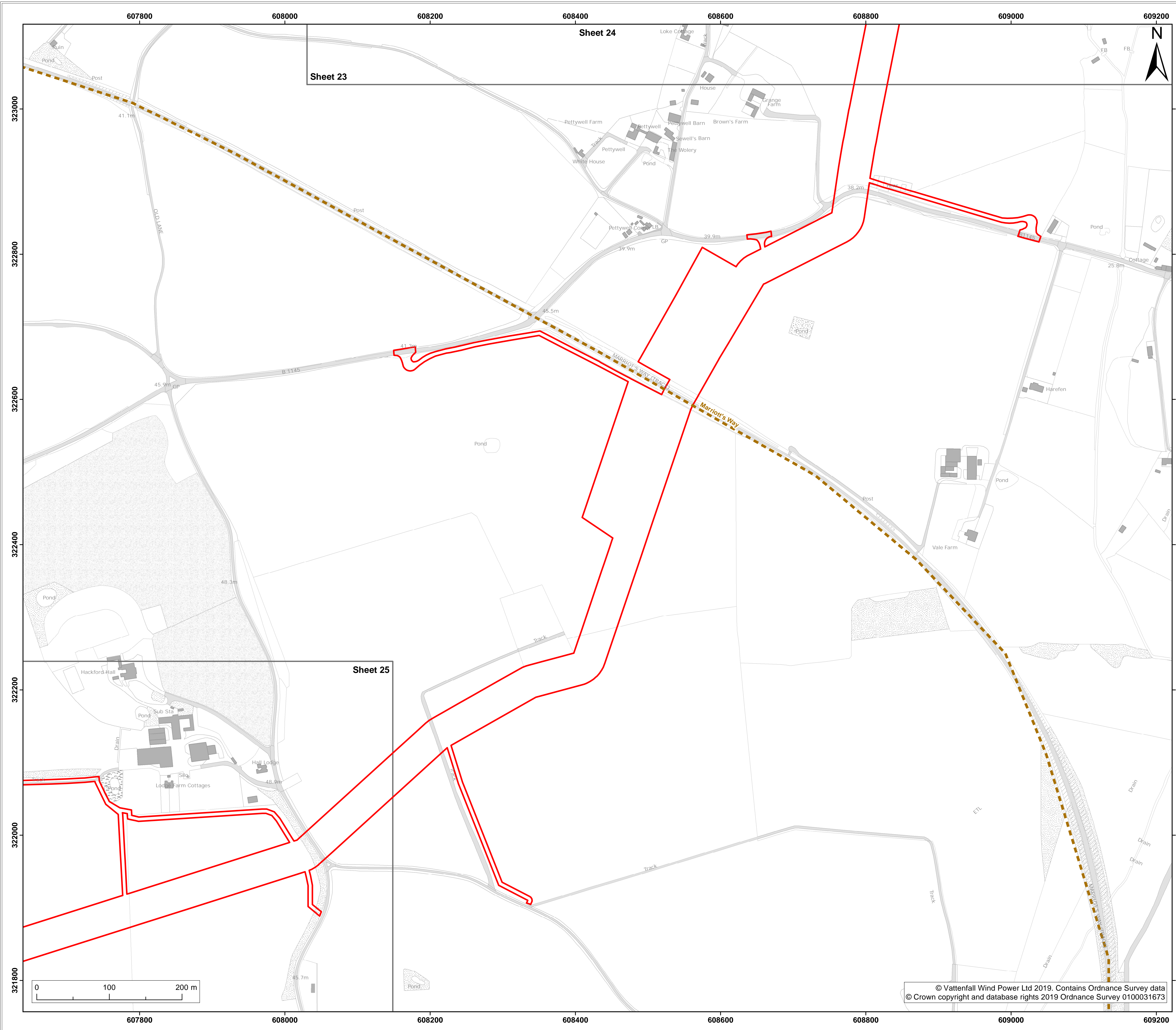
Doc Ref: 2.6	APFP Ref: 5(2)(k)	Drawing No: PB5640-007-000-016			
Revision: 03	Date: 29/04/2019	Drawn: LB	Checked: CD	Size: A1	Scale: 1:2,500
02	01/03/2019	JT	CD	A1	1:2,500

Co-ordinate system: British National Grid **EPSG:** 27700



© Vattenfall Wind Power Ltd 2019. Contains Ordnance Survey data
 © Crown copyright and database rights 2019 Ordnance Survey 0100031673





- Legend:**
- Order limits
 - Sheet boundary
 - Long distance trails

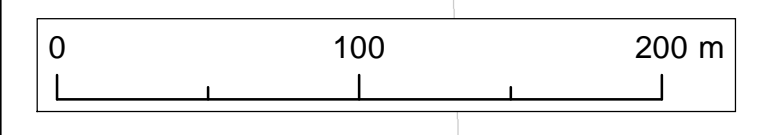
¹ Norfolk County Council, 2014.
² Natural England, 2018.

Project: Norfolk Boreas Offshore Wind Farm	Report: Development Consent Order
------------------------------------------------------	---------------------------------------------

Title:
 2.6 Temporary stopping up of public rights of way plan (sheet 24 of 42)

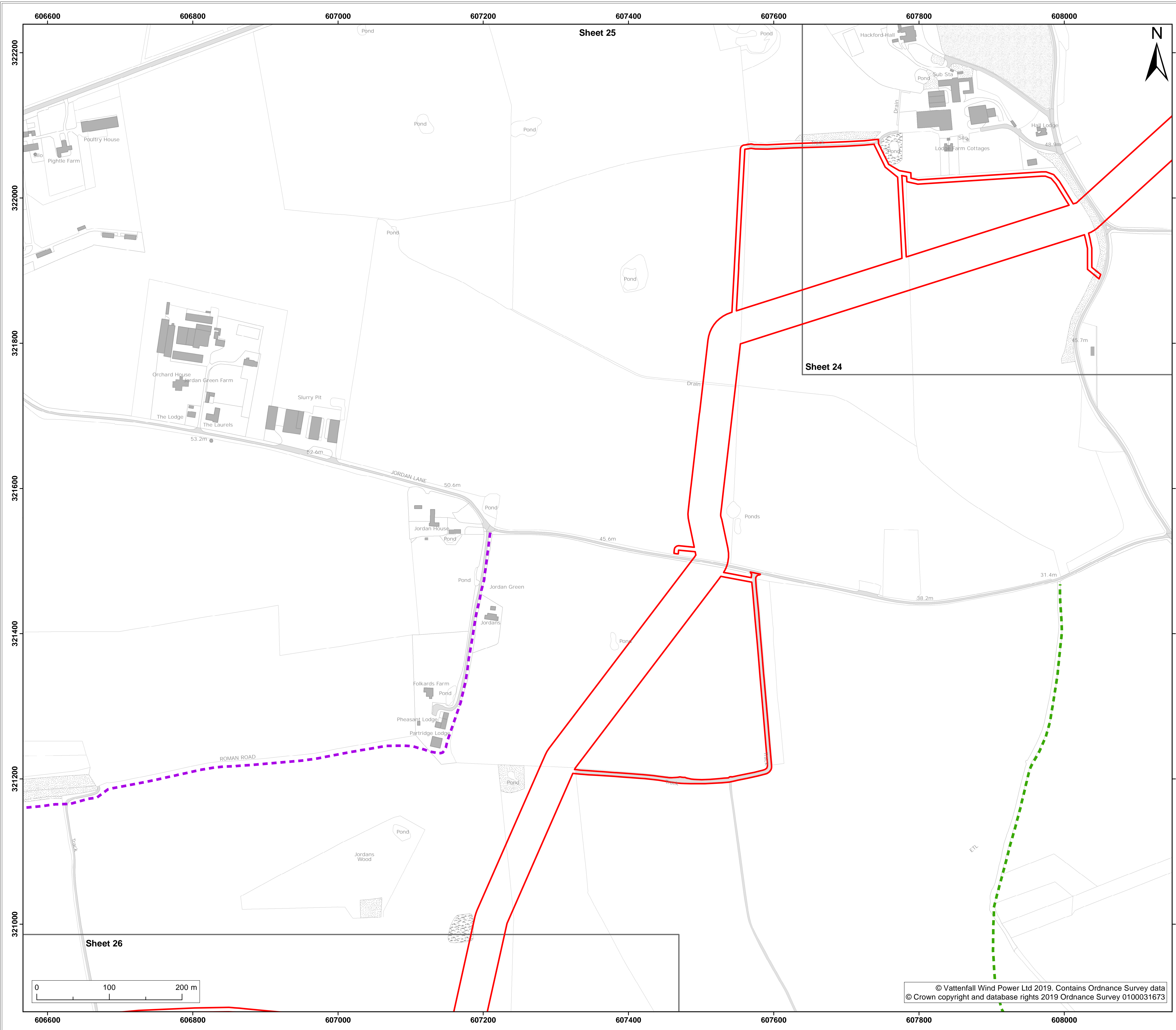
Doc Ref: 2.6	APFP Ref: 5(2)(k)	Drawing No: PB5640-007-000-016			
Revision: 03	Date: 29/04/2019	Drawn: LB	Checked: CD	Size: A1	Scale: 1:2,500
	02	01/03/2019	JT	CD	A1 1:2,500

Co-ordinate system: British National Grid **EPSG:** 27700



© Vattenfall Wind Power Ltd 2019. Contains Ordnance Survey data
 © Crown copyright and database rights 2019 Ordnance Survey 0100031673





- Legend:**
- Order limits
 - Sheet boundary
 - Public Rights of Way & trails**
 - Bridleway¹
 - Restricted byway¹

¹ Norfolk County Council, 2014.
² Natural England, 2018.

Project: Norfolk Boreas Offshore Wind Farm	Report: Development Consent Order
------------------------------------------------------	---------------------------------------------

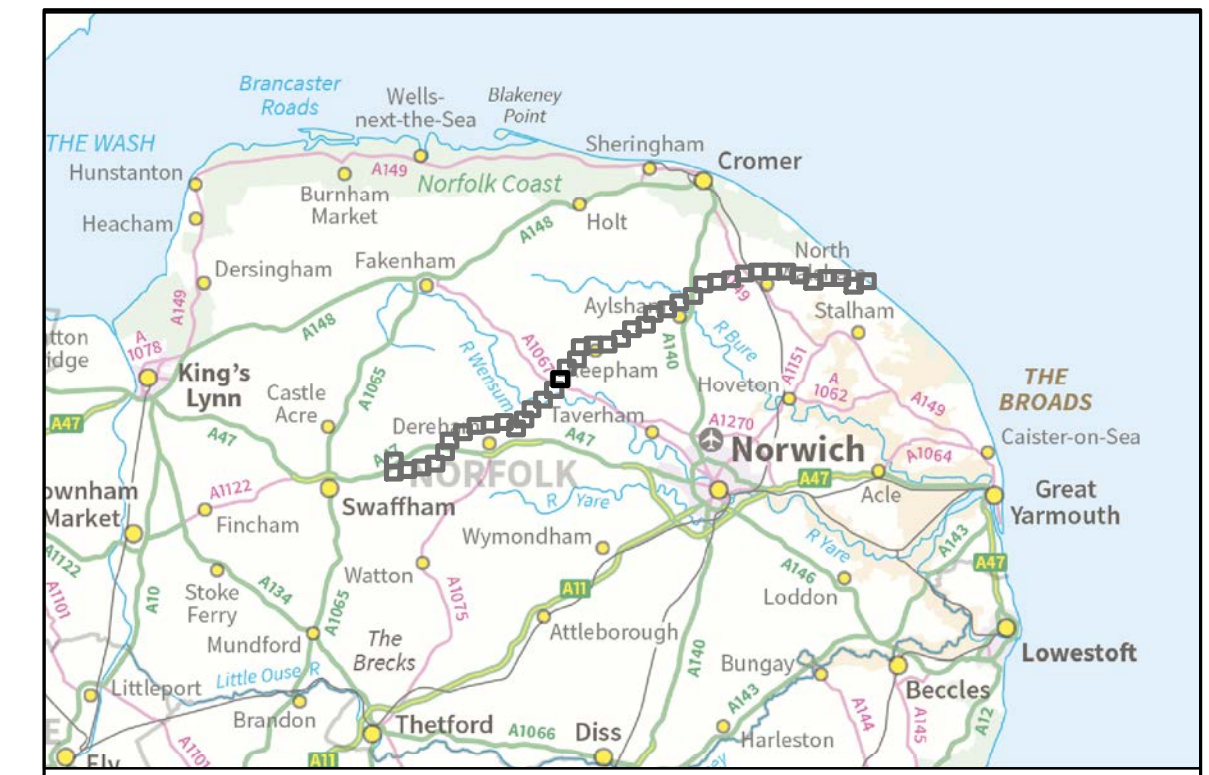
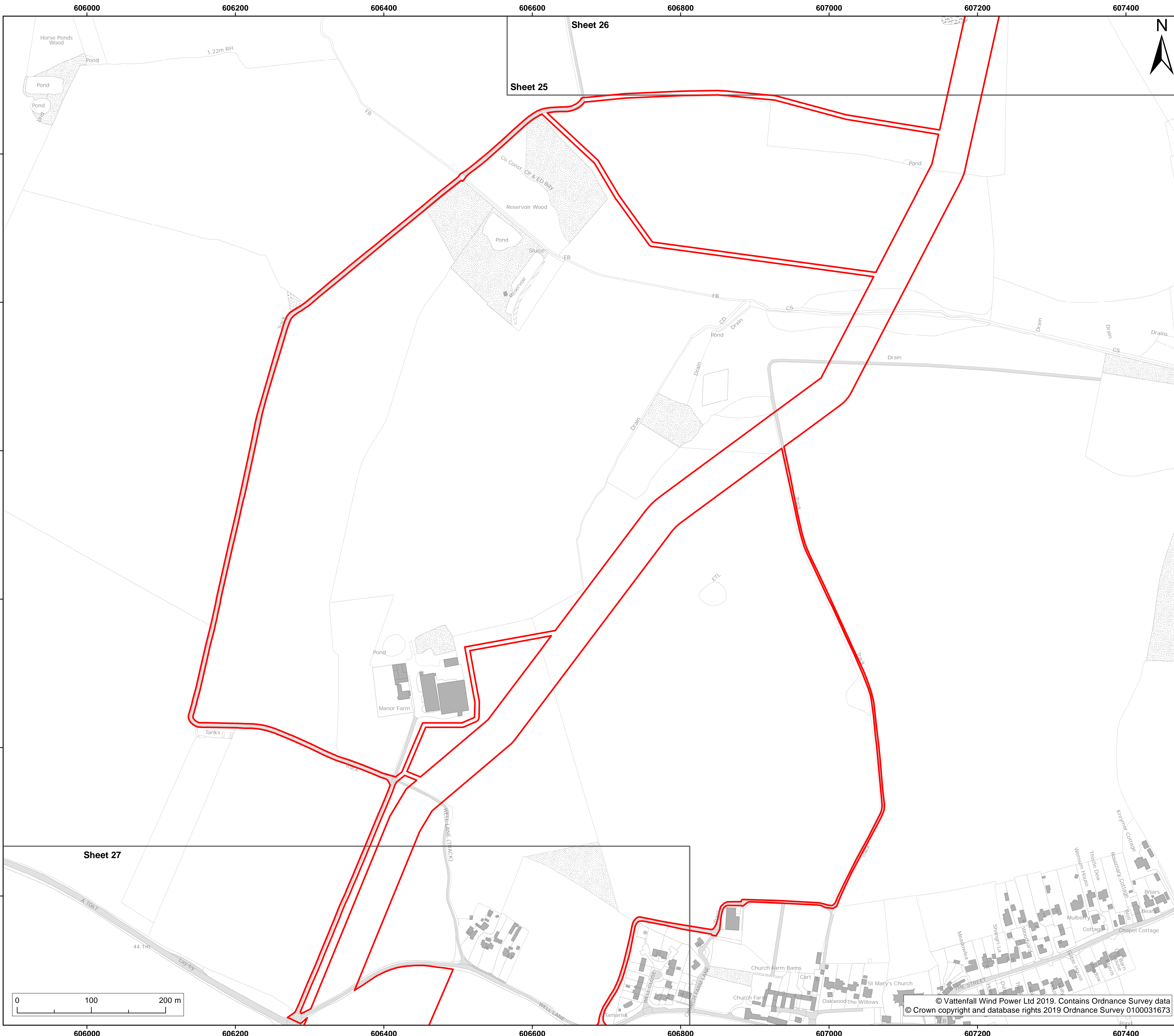
Title:
 2.6 Temporary stopping up of public rights of way plan (sheet 25 of 42)

Doc Ref: 2.6	APFP Ref: 5(2)(k)	Drawing No: PB5640-007-000-016			
Revision: 03	Date: 29/04/2019	Drawn: LB	Checked: CD	Size: A1	Scale: 1:2,500
02	01/03/2019	JT	CD	A1	1:2,500

Co-ordinate system: British National Grid EPSG: 27700

© Vattenfall Wind Power Ltd 2019. Contains Ordnance Survey data
 © Crown copyright and database rights 2019 Ordnance Survey 0100031673





Legend:
 Order limits
 Sheet boundary

¹ Norfolk County Council, 2014.
² Natural England, 2018.

Project: Norfolk Boreas Offshore Wind Farm	Report: Development Consent Order
------------------------------------------------------	---------------------------------------------

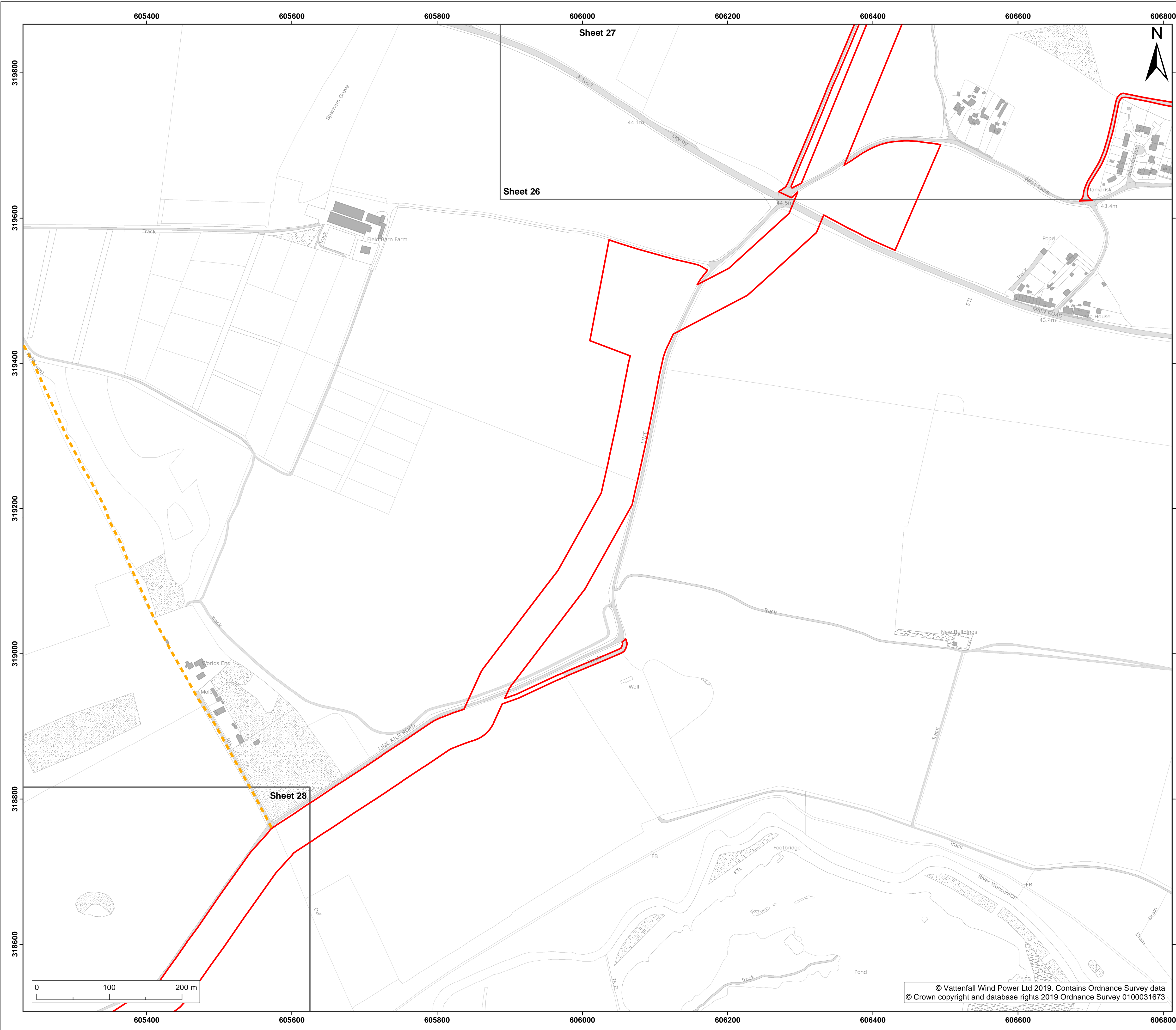
Title:
 2.6 Temporary stopping up of public rights of way plan (sheet 26 of 42)

Doc Ref: 2.6	APFP Ref: 5(2)(k)	Drawing No: PB5640-007-000-016			
Revision: 03	Date: 29/04/2019	Drawn: LB	Checked: CD	Size: A1	Scale: 1:2,500
	02	01/03/2019	JT	CD	A1

Co-ordinate system: British National Grid **EPSG:** 27700



© Vattenfall Wind Power Ltd 2019. Contains Ordnance Survey data © Crown copyright and database rights 2019 Ordnance Survey 0100031673



- Legend:**
- Order limits
 - Sheet boundary
 - Public Rights of Way & trails**
 - Footpath¹

¹ Norfolk County Council, 2014.
² Natural England, 2018.

Project: Norfolk Boreas Offshore Wind Farm
Report: Development Consent Order

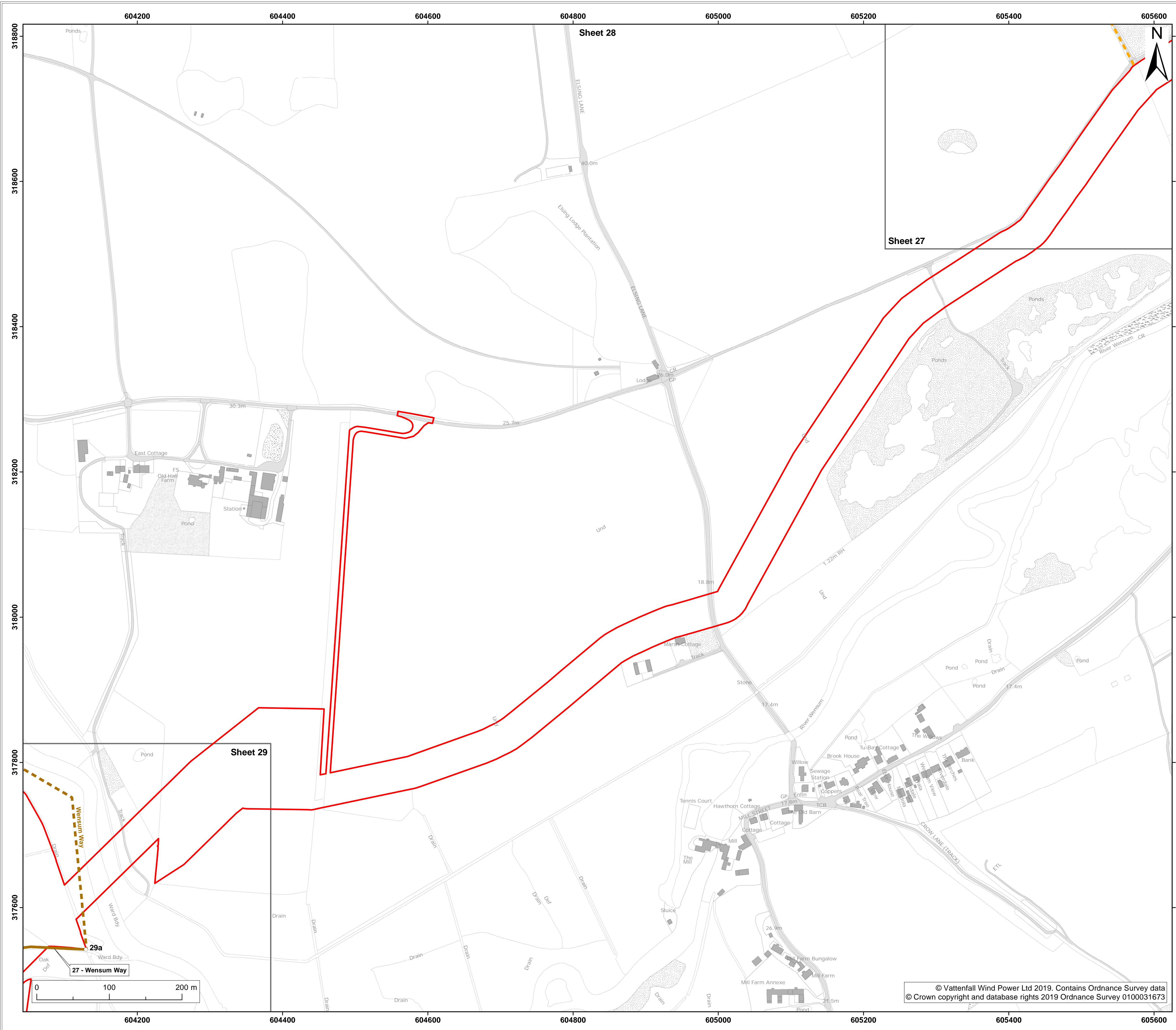
Title: 2.6 Temporary stopping up of public rights of way plan (sheet 27 of 42)

Doc Ref: 2.6	APFP Ref: 5(2)(k)	Drawing No: PB5640-007-000-016			
Revision: 03	Date: 29/04/2019	Drawn: LB	Checked: CD	Size: A1	Scale: 1:2,500
	02	01/03/2019	JT	CD	A1

Co-ordinate system: British National Grid **EPSG:** 27700

© Vattenfall Wind Power Ltd 2019. Contains Ordnance Survey data
 © Crown copyright and database rights 2019 Ordnance Survey 0100031673





- Legend:**
- Order limits
 - Sheet boundary
 - Public Rights of Way & trails**
 - Footpath¹
 - Long distance trail to be temporarily stopped up
 - Long distance trails
 - Public Rights of Way to be temporarily stopped up - start/end point

¹ Norfolk County Council, 2014.
² Natural England, 2018.

Project: Norfolk Boreas Offshore Wind Farm
Report: Development Consent Order

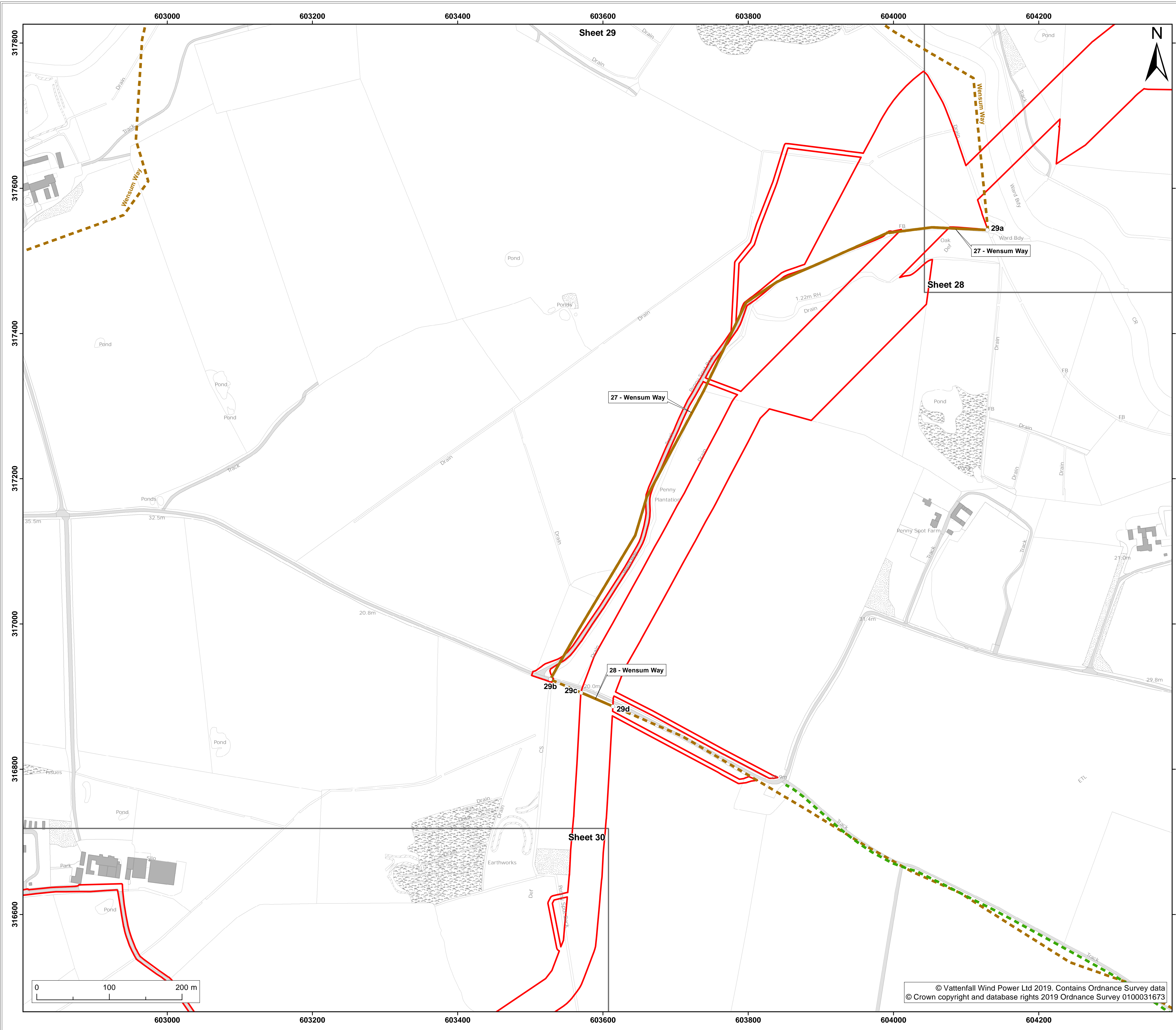
Title: 2.6 Temporary stopping up of public rights of way plan (sheet 28 of 42)

Doc Ref: 2.6	APFP Ref: 5(2)(k)	Drawing No: PB5640-007-000-016			
Revision: 03	Date: 29/04/2019	Drawn: LB	Checked: CD	Size: A1	Scale: 1:2,500
	02	01/03/2019	JT	CD	A1 1:2,500

Co-ordinate system: British National Grid **EPSG:** 27700

© Vattenfall Wind Power Ltd 2019. Contains Ordnance Survey data
 © Crown copyright and database rights 2019 Ordnance Survey 0100031673





- Legend:**
- Order limits
 - Sheet boundary
 - Public Rights of Way & trails**
 - Bridleway¹
 - Long distance trail to be temporarily stopped up
 - Long distance trails
 - Public Rights of Way to be temporarily stopped up - start/end point

¹ Norfolk County Council, 2014.
² Natural England, 2018.

Project: Norfolk Boreas Offshore Wind Farm	Report: Development Consent Order
------------------------------------------------------	---------------------------------------------

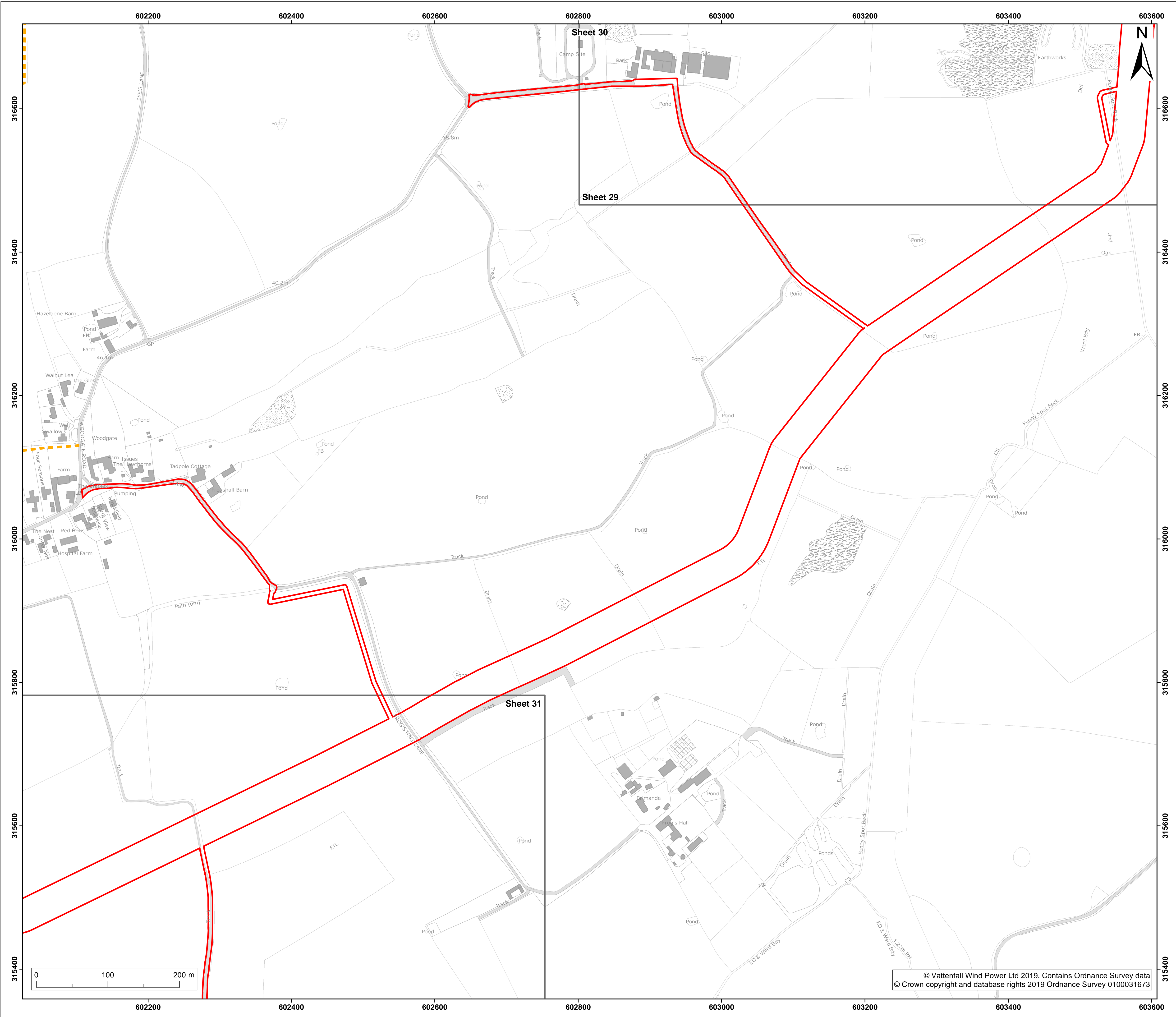
Title:
 2.6 Temporary stopping up of public rights of way plan (sheet 29 of 42)

Doc Ref: 2.6	APFP Ref: 5(2)(k)	Drawing No: PB5640-007-000-016			
Revision: 03	Date: 29/04/2019	Drawn: LB	Checked: CD	Size: A1	Scale: 1:2,500
02	01/03/2019	JT	CD	A1	1:2,500

Co-ordinate system: British National Grid **EPSG:** 27700

VATTENFALL

Royal HaskoningDHV
Enhancing Society Together



- Legend:**
- Order limits
 - Sheet boundary
 - Public Rights of Way & trails**
 - Footpath¹

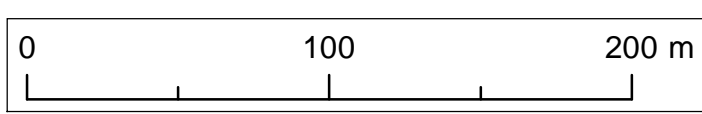
¹ Norfolk County Council, 2014.
² Natural England, 2018.

Project: Norfolk Boreas Offshore Wind Farm	Report: Development Consent Order
------------------------------------------------------	---------------------------------------------

Title:
 2.6 Temporary stopping up of public rights of way plan (sheet 30 of 42)

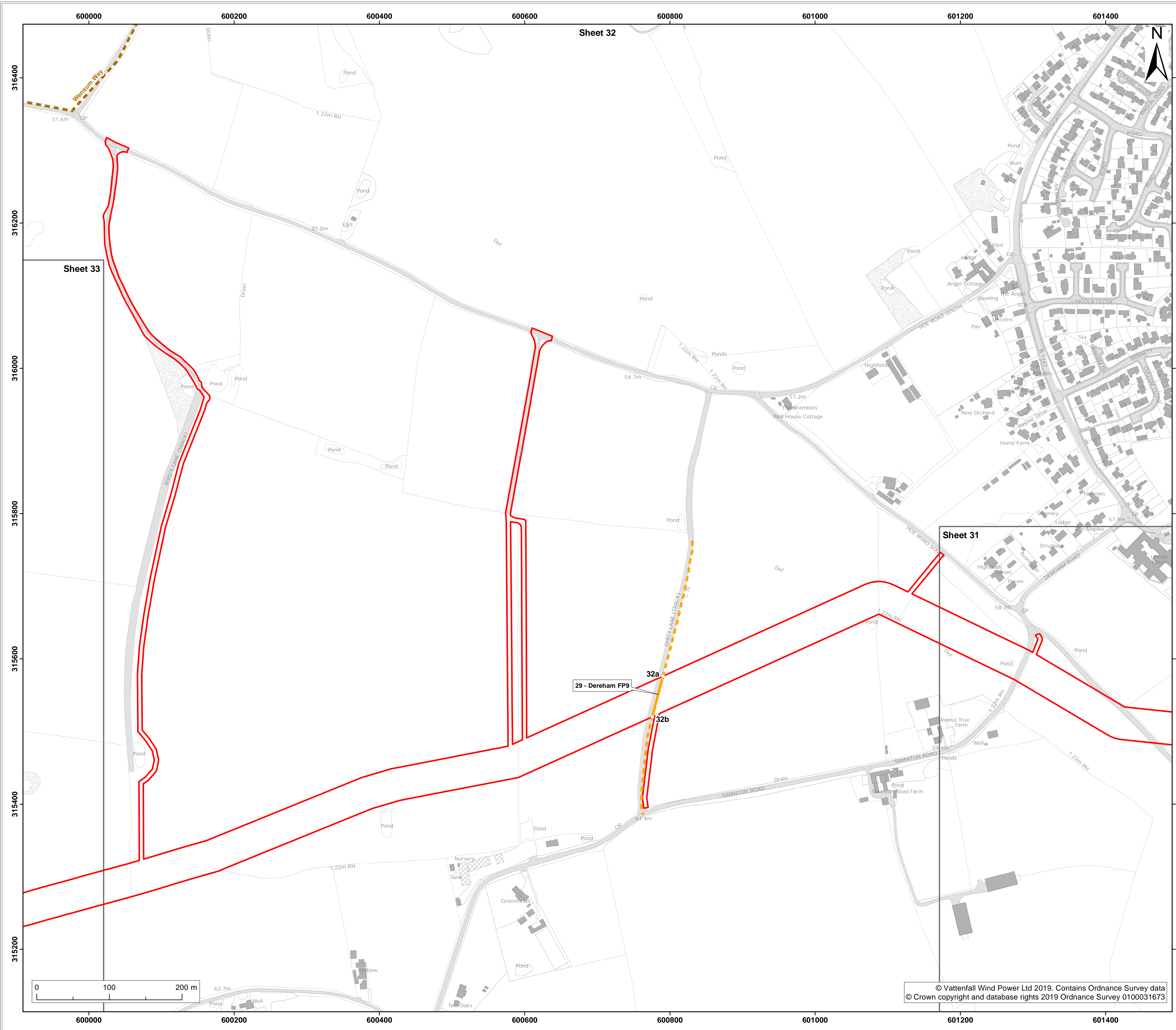
Doc Ref: 2.6	APFP Ref: 5(2)(k)	Drawing No: PB5640-007-000-016			
Revision: 03	Date: 29/04/2019	Drawn: LB	Checked: CD	Size: A1	Scale: 1:2,500
02	01/03/2019	JT	CD	A1	1:2,500

Co-ordinate system: British National Grid **EPSG:** 27700



© Vattenfall Wind Power Ltd 2019. Contains Ordnance Survey data
 © Crown copyright and database rights 2019 Ordnance Survey 0100031673





- Legend:
- Order limits
 - Sheet boundary
 - Public Rights of Way & trails**
 - Footpath¹
 - Footpath to be temporarily stopped up¹
 - Long distance trails
 - Public Rights of Way to be temporarily stopped up - start/end point

¹ Norfolk County Council, 2014.
² Natural England, 2018.

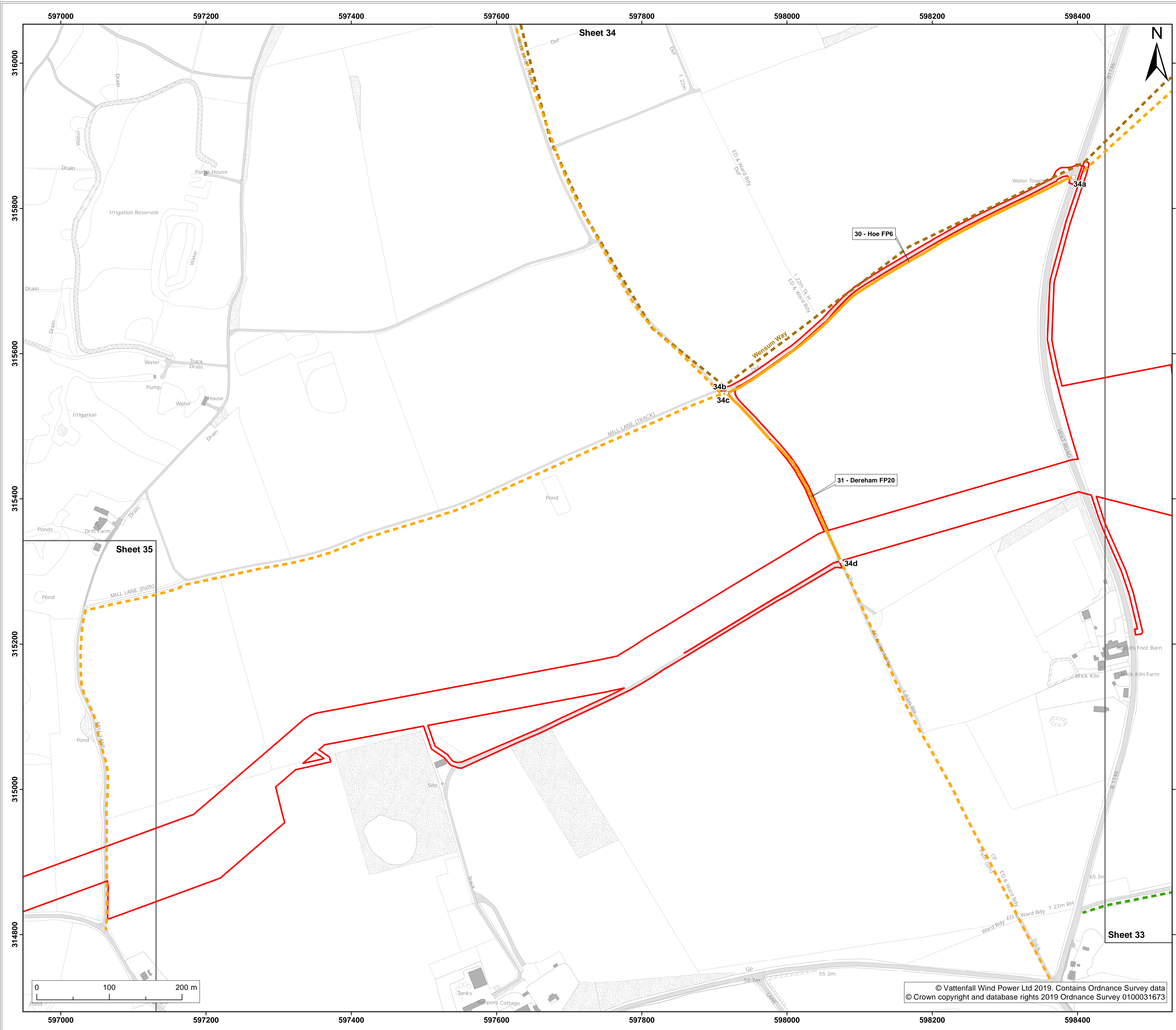
Project: **Norfolk Boreas Offshore Wind Farm** Report: **Development Consent Order**

Title: **2.6 Temporary stopping up of public rights of way plan (sheet 32 of 42)**

Doc Ref: 2.6	APFP Ref: 5(2)(k)	Drawing No: PB5640-007-000-016			
Revision: 03	Date: 29/04/2019	Drawn: LB	Checked: CD	Size: A1	Scale: 1:2,500
02	01/03/2019	JT	CD	A1	1:2,500

Co-ordinate system: British National Grid EPSG: 27700





- Legend:**
- Order limits
 - Sheet boundary
 - Public Rights of Way & trails**
 - Footpath¹
 - Bridleway¹
 - Footpath to be temporarily stopped up¹
 - Long distance trails
 - Public Rights of Way to be temporarily stopped up - start/end point

¹ Norfolk County Council, 2014.
² Natural England, 2018.

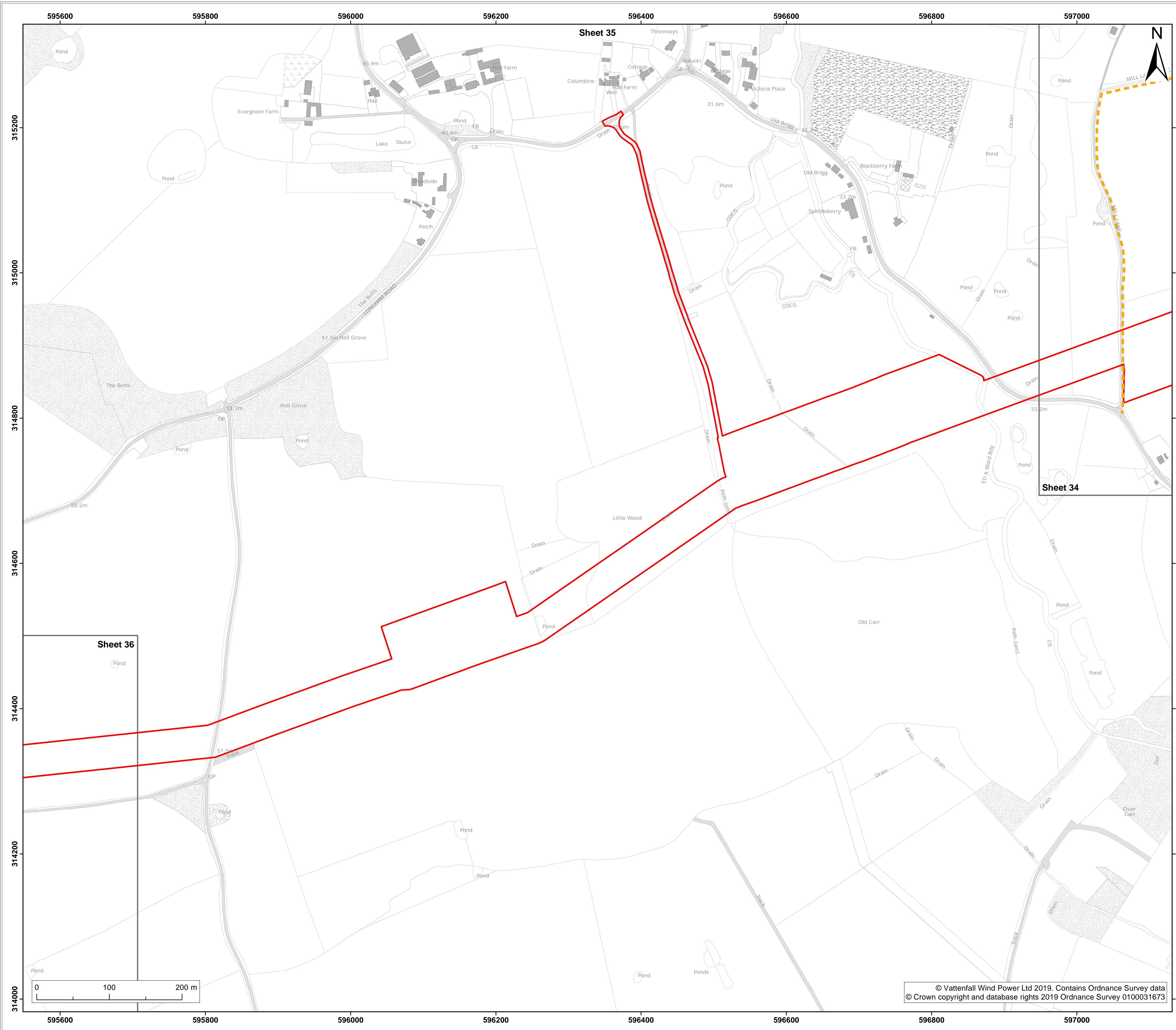
Project: **Norfolk Boreas Offshore Wind Farm** Report: **Development Consent Order**

Title: **2.6 Temporary stopping up of public rights of way plan (sheet 34 of 42)**

Doc Ref: 2.6	APFP Ref: 5(2)(k)	Drawing No: PB5640-007-000-016			
Revision: 03	Date: 29/04/2019	Drawn: LB	Checked: CD	Size: A1	Scale: 1:2,500
Revision: 02	Date: 01/03/2019	Drawn: JT	Checked: CD	Size: A1	Scale: 1:2,500

Co-ordinate system: British National Grid EPSG: 27700





- Legend:**
- Order limits
 - Sheet boundary
 - Public Rights of Way & trails**
 - Footpath¹

¹ Norfolk County Council, 2014.
² Natural England, 2018.

Project: Norfolk Boreas Offshore Wind Farm	Report: Development Consent Order
---------------------------------------------------------	------------------------------------------------

Title:
 2.6 Temporary stopping up of
 public rights of way plan
 (sheet 35 of 42)

Doc Ref: 2.6	APFP Ref: 5(2)(k)	Drawing No: PB5640-007-000-016			
Revision: 03	Date: 29/04/2019	Drawn: LB	Checked: CD	Size: A1	Scale: 1:2,500
02	01/03/2019	JT	CD	A1	1:2,500

Co-ordinate system: British National Grid **EPSG:** 27700

© Vattenfall Wind Power Ltd 2019. Contains Ordnance Survey data
 © Crown copyright and database rights 2019 Ordnance Survey 0100031673





Legend:
 Order limits
 Sheet boundary

¹ Norfolk County Council, 2014.
² Natural England, 2018.

Project: Norfolk Boreas Offshore Wind Farm	Report: Development Consent Order
------------------------------------------------------	---------------------------------------------

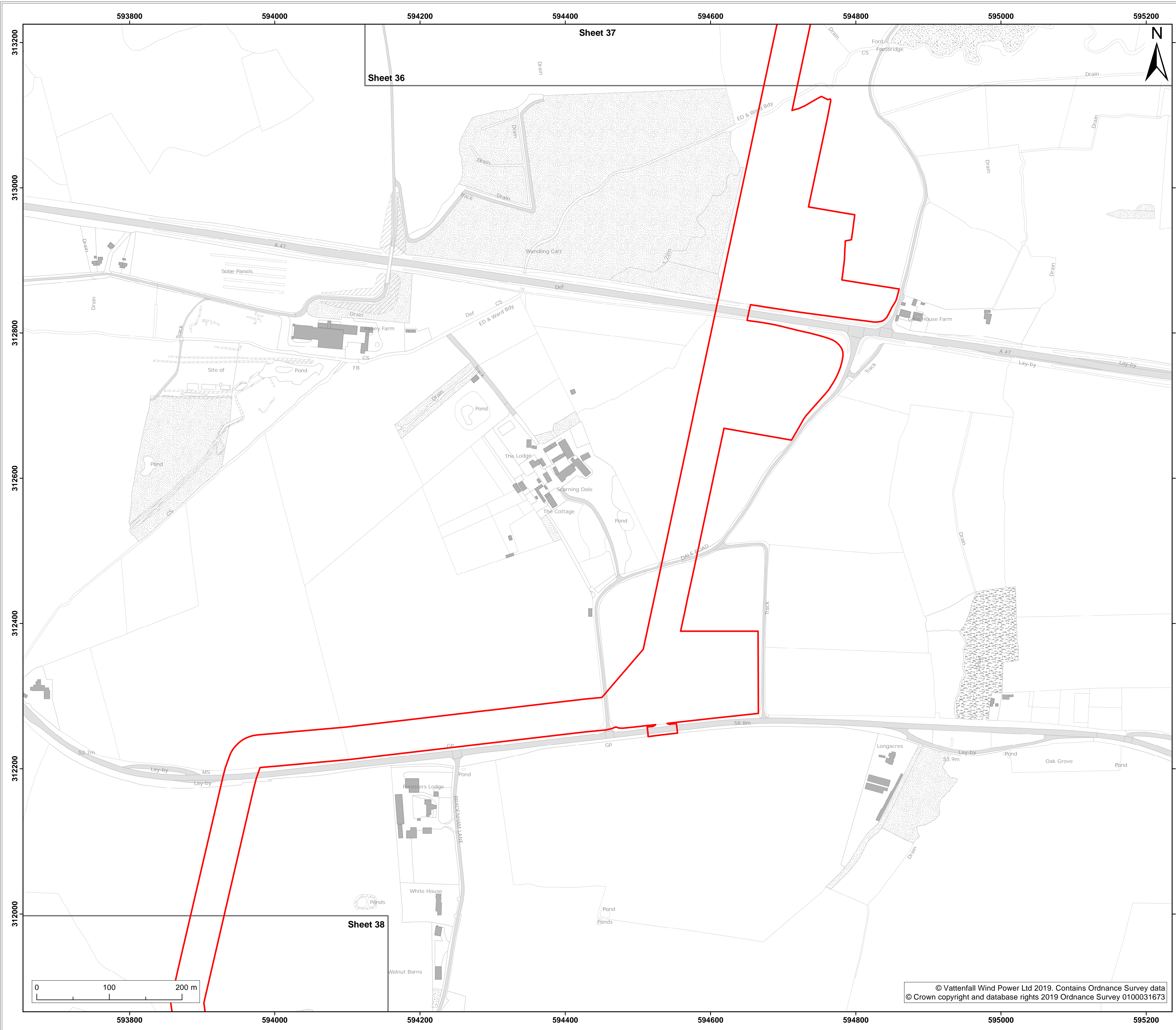
Title:
 2.6 Temporary stopping up of public rights of way plan (sheet 36 of 42)

Doc Ref: 2.6	APFP Ref: 5(2)(k)	Drawing No: PB5640-007-000-016			
Revision: 03	Date: 29/04/2019	Drawn: LB	Checked: CD	Size: A1	Scale: 1:2,500
	02	01/03/2019	JT	CD	A1

Co-ordinate system: British National Grid **EPSG:** 27700



© Vattenfall Wind Power Ltd 2019. Contains Ordnance Survey data © Crown copyright and database rights 2019 Ordnance Survey 0100031673



Legend:
 Order limits
 Sheet boundary

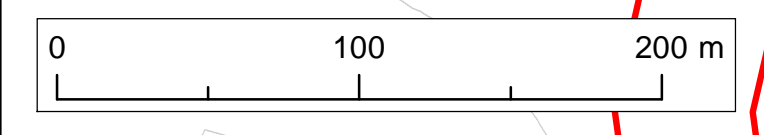
¹ Norfolk County Council, 2014.
² Natural England, 2018.

Project: Norfolk Boreas Offshore Wind Farm
Report: Development Consent Order

Title: 2.6 Temporary stopping up of public rights of way plan (sheet 37 of 42)

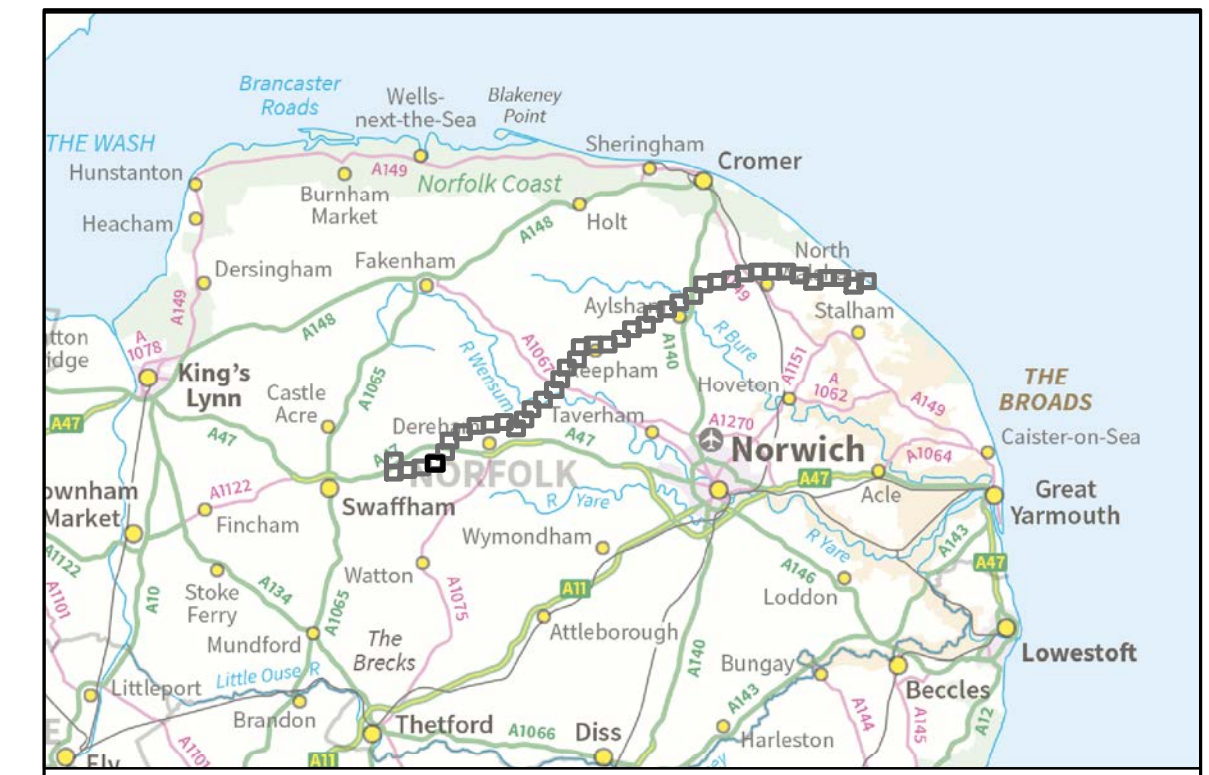
Doc Ref: 2.6	APFP Ref: 5(2)(k)	Drawing No: PB5640-007-000-016			
Revision: 03	Date: 29/04/2019	Drawn: LB	Checked: CD	Size: A1	Scale: 1:2,500
	02	01/03/2019	JT	CD	A1 1:2,500

Co-ordinate system: British National Grid **EPSG:** 27700



© Vattenfall Wind Power Ltd 2019. Contains Ordnance Survey data
 © Crown copyright and database rights 2019 Ordnance Survey 0100031673





Legend:
 Order limits
 Sheet boundary

¹ Norfolk County Council, 2014.
² Natural England, 2018.

Project: Norfolk Boreas Offshore Wind Farm	Report: Development Consent Order
---------------------------------------------------------	------------------------------------------------

Title:
 2.6 Temporary stopping up of
 public rights of way plan
 (sheet 38 of 42)

Doc Ref: 2.6	APFP Ref: 5(2)(k)	Drawing No: PB5640-007-000-016			
Revision: 03	Date: 29/04/2019	Drawn: LB	Checked: CD	Size: A1	Scale: 1:2,500
02	01/03/2019	JT	CD	A1	1:2,500

Co-ordinate system: British National Grid **EPSG:** 27700





Legend:
 Order limits
 Sheet boundary

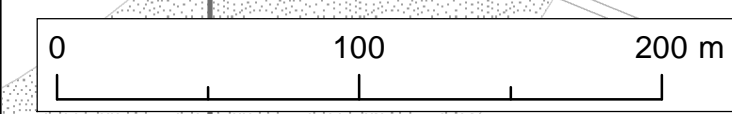
¹ Norfolk County Council, 2014.
² Natural England, 2018.

Project: Norfolk Boreas Offshore Wind Farm	Report: Development Consent Order
------------------------------------------------------	---------------------------------------------

Title:
 2.6 Temporary stopping up of public rights of way plan (sheet 39 of 42)

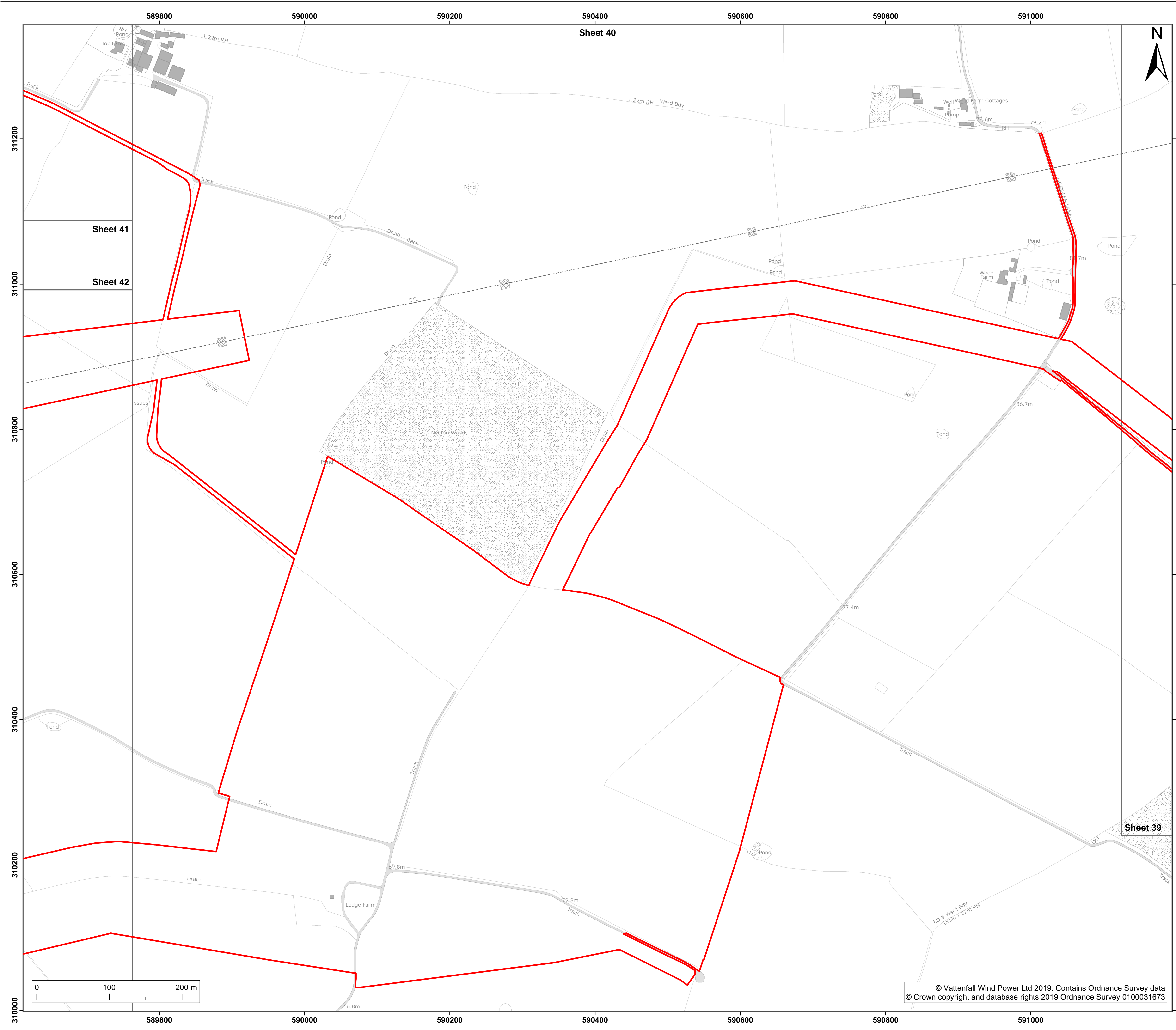
Doc Ref: 2.6	APFP Ref: 5(2)(k)	Drawing No: PB5640-007-000-016			
Revision: 03	Date: 29/04/2019	Drawn: LB	Checked: CD	Size: A1	Scale: 1:2,500
	02	01/03/2019	JT	CD	A1

Co-ordinate system: British National Grid EPSG: 27700



© Vattenfall Wind Power Ltd 2019. Contains Ordnance Survey data
 © Crown copyright and database rights 2019 Ordnance Survey 0100031673





Legend:
 Order limits
 Sheet boundary

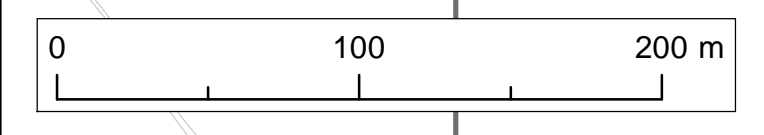
¹ Norfolk County Council, 2014.
² Natural England, 2018.

Project: Norfolk Boreas Offshore Wind Farm	Report: Development Consent Order
----------------------------------------------------------	-------------------------------------------------

Title:
**2.6 Temporary stopping up of
public rights of way plan
(sheet 40 of 42)**

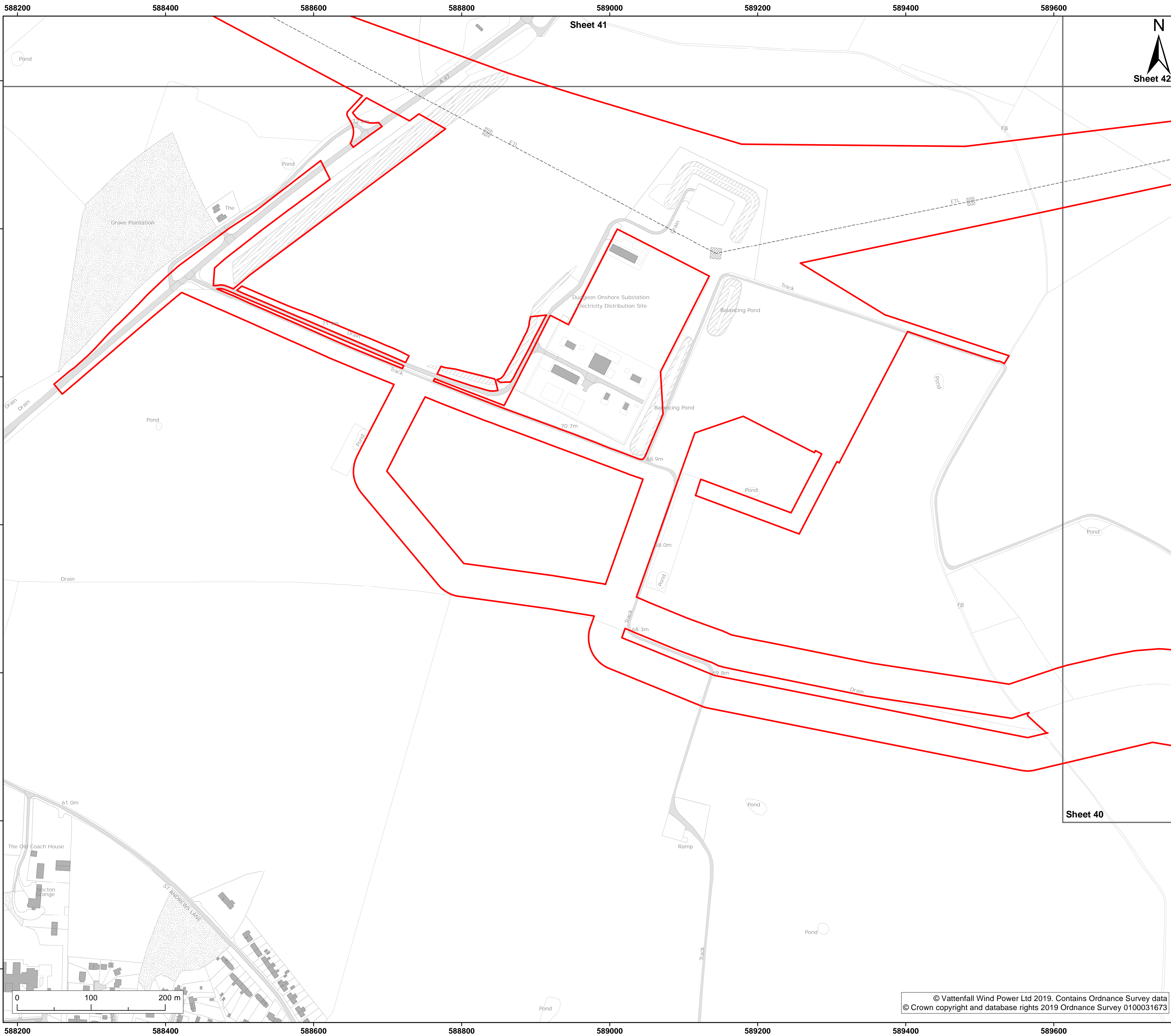
Doc Ref: 2.6	APFP Ref: 5(2)(k)	Drawing No: PB5640-007-000-016			
Revision: 03	Date: 29/04/2019	Drawn: LB	Checked: CD	Size: A1	Scale: 1:2,500
02	01/03/2019	JT	CD	A1	1:2,500

Co-ordinate system: British National Grid EPSG: 27700



© Vattenfall Wind Power Ltd 2019. Contains Ordnance Survey data
 © Crown copyright and database rights 2019 Ordnance Survey 0100031673





Legend:
 Order limits
 Sheet boundary

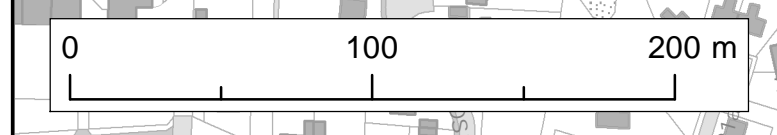
¹ Norfolk County Council, 2014.
² Natural England, 2018.

Project: Norfolk Boreas Offshore Wind Farm	Report: Development Consent Order
------------------------------------------------------	---------------------------------------------

Title:
2.6 Temporary stopping up of public rights of way plan (sheet 41 of 42)

Doc Ref: 2.6	APFP Ref: 5(2)(k)	Drawing No: PB5640-007-000-016			
Revision: 03	Date: 29/04/2019	Drawn: LB	Checked: CD	Size: A1	Scale: 1:2,500
02	01/03/2019	JT	CD	A1	1:2,500

Co-ordinate system: British National Grid EPSG: 27700



© Vattenfall Wind Power Ltd 2019. Contains Ordnance Survey data
 © Crown copyright and database rights 2019 Ordnance Survey 0100031673



