

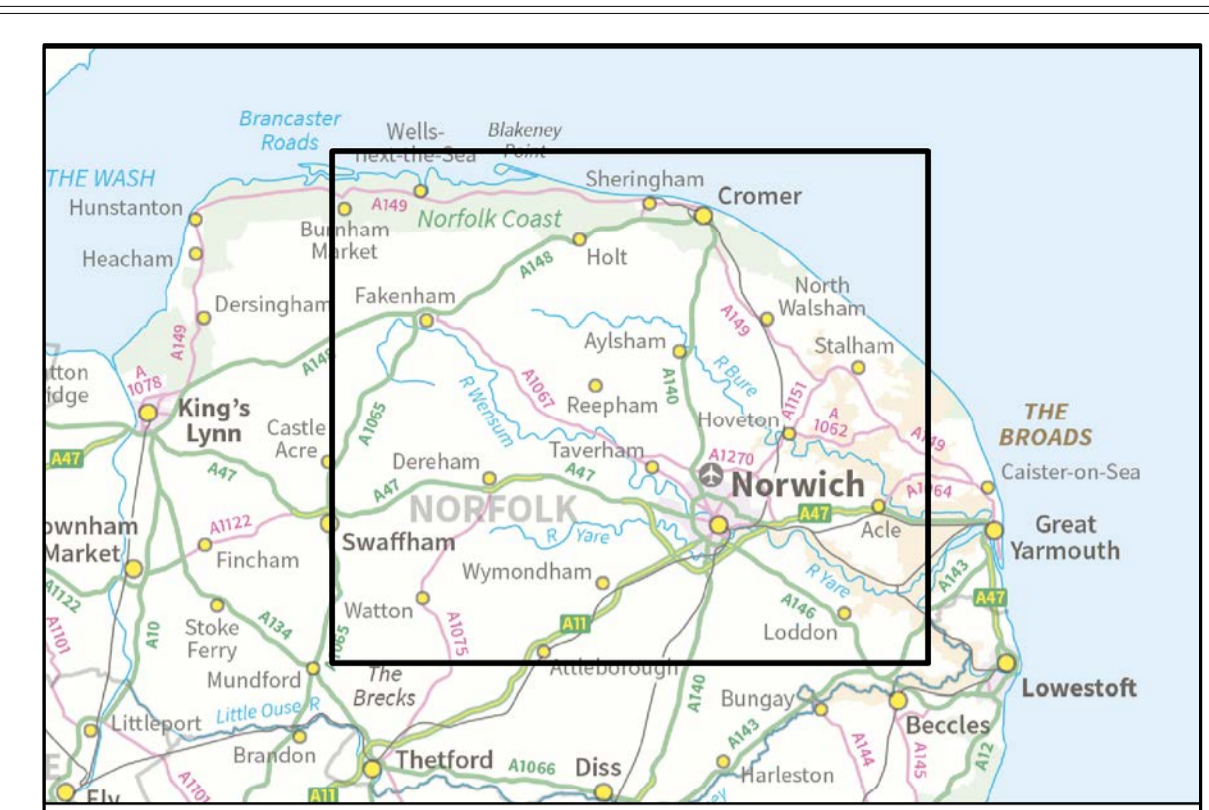
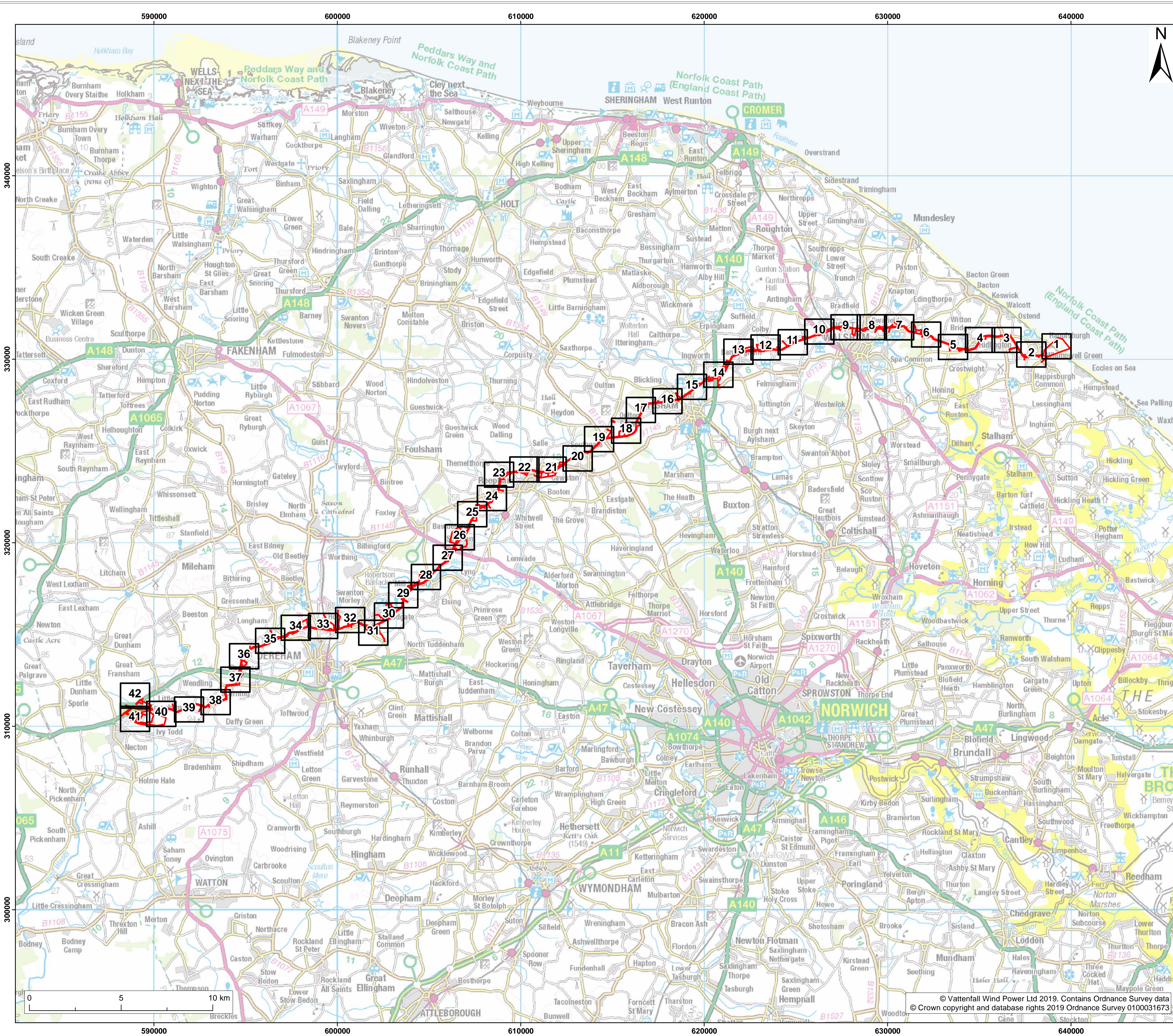
Norfolk Boreas Offshore Wind Farm Access to works plan

DCO Document 2.5

Applicant: Norfolk Boreas Limited
Document Reference: 2.5
Pursuant to APFP Regulation: 5(2)(k)

Date: June 2019
Revision: Version 1
Author: Royal HaskoningDHV

Photo: Ormonde Offshore Wind Farm



Legend:
 Order limits
 Sheet boundary

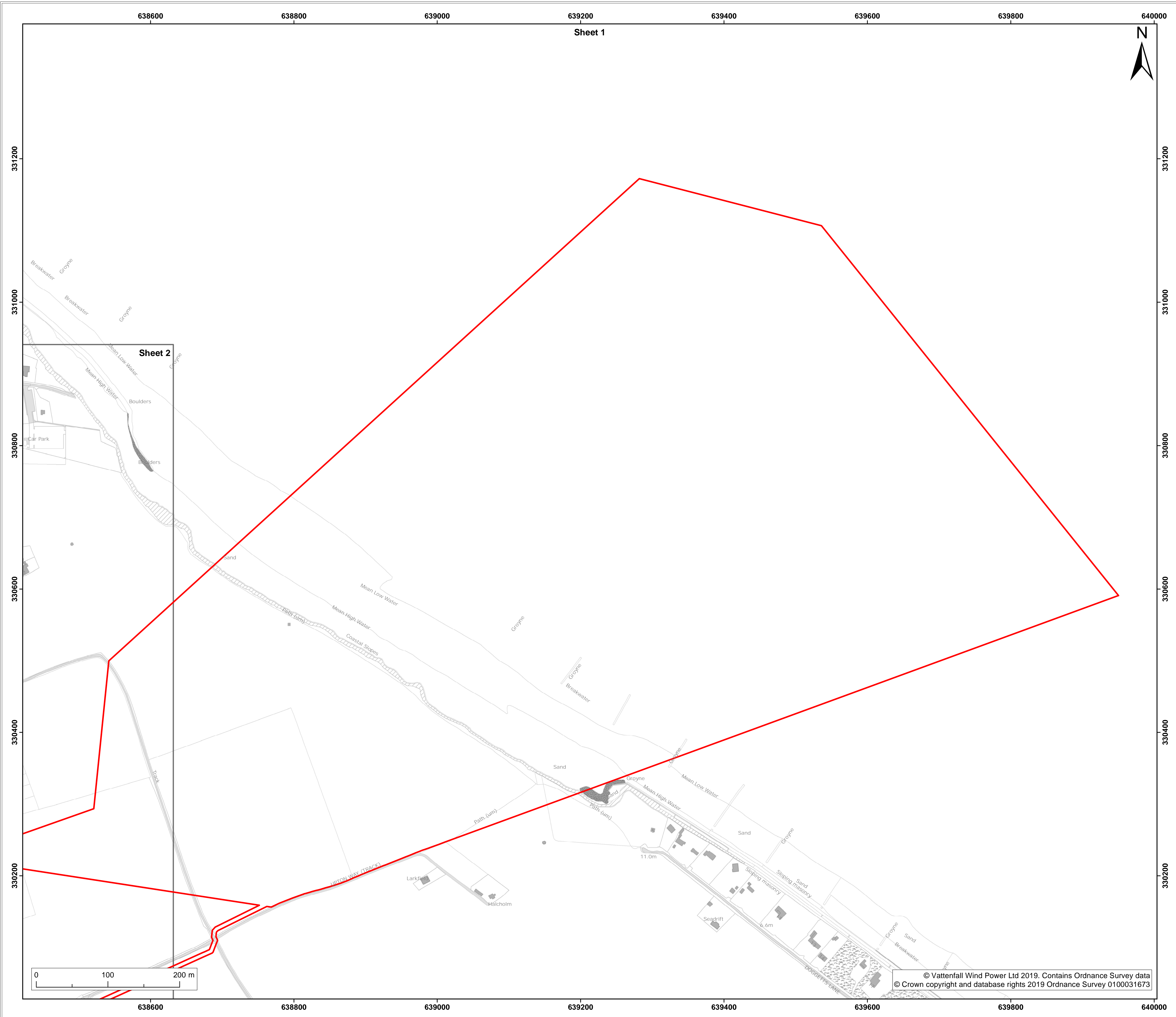
Project: Norfolk Boreas Offshore Wind Farm
 Report: Development Consent Order

Title: 2.5 Access to Works (key plan)

Doc Ref: 2.5	APFP Ref: 5(2)(K)	Drawing No: PB5640-007-000-013
Revision: 01	Date: 11/02/2019	Drawn: LB Checked: CD Size: A1 Scale: 1:100,000

Co-ordinate system: British National Grid EPSG: 27700

© Vattenfall Wind Power Ltd 2019. Contains Ordnance Survey data
 © Crown copyright and database rights 2019 Ordnance Survey 0100031673
 Enhancing Society Together



Legend:
 Order limits
 Sheet boundary

Project: **Norfolk Boreas Offshore Wind Farm** Report: **Development Consent Order**

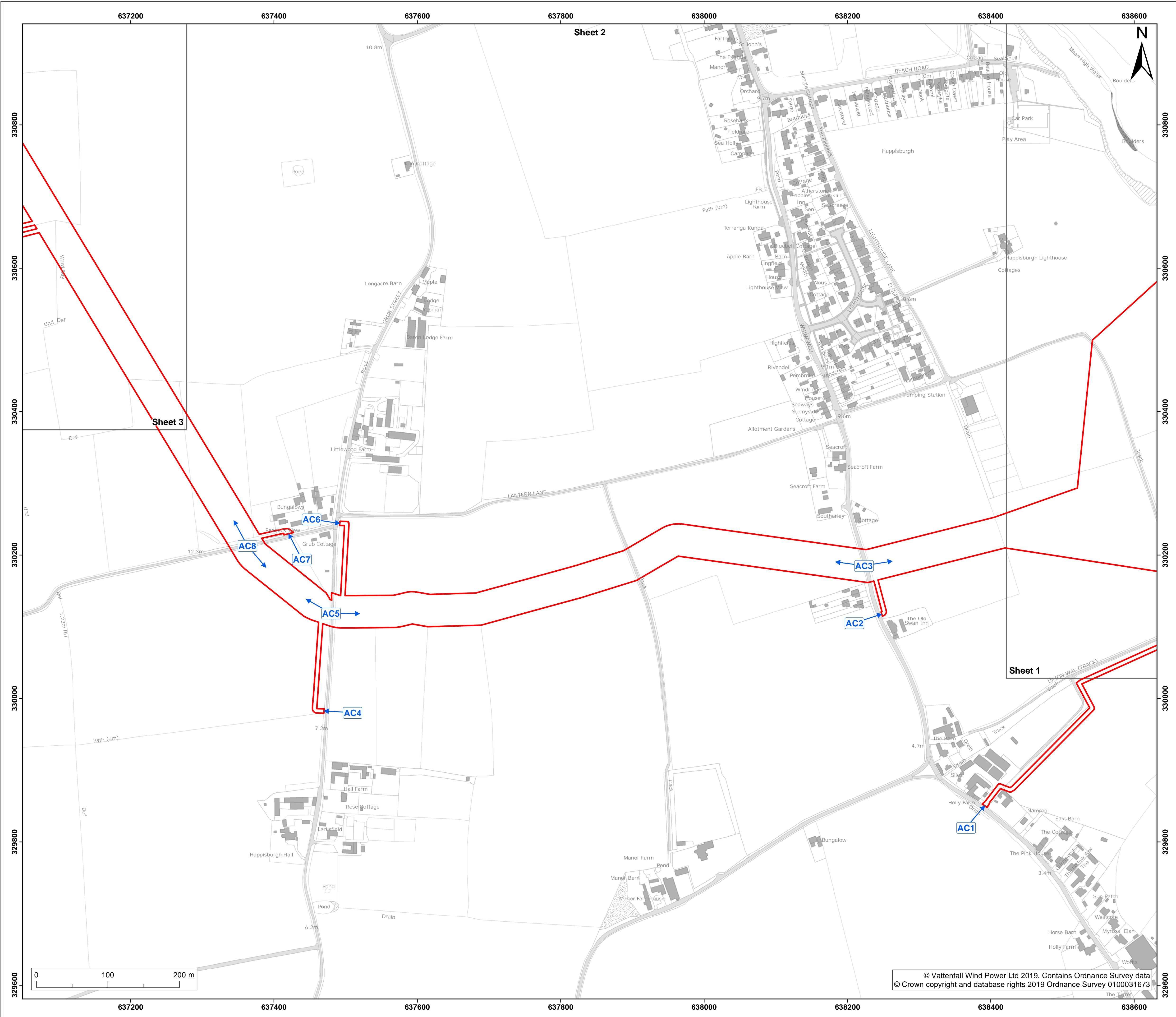
Title:
2.5 Access to Works (sheet 1 of 42)

Doc Ref: 2.5	APFP Ref: 5(2)(k)	Drawing No: PB5640-007-000-014			
Revision: 04	Date: 24/04/2019	Drawn: LB	Checked: CD	Size: A1	Scale: 1:2,500
	03	25/03/2019	LB	CD	A1 1:2,500

Co-ordinate system: British National Grid EPSG: 27700



© Vattenfall Wind Power Ltd 2019. Contains Ordnance Survey data
 © Crown copyright and database rights 2019 Ordnance Survey 0100031673



- Legend:**
- Order limits
 - Sheet boundary
 - ← Access to Works
 - AC1 Access to Works number

Project: **Norfolk Boreas Offshore Wind Farm** Report: **Development Consent Order**

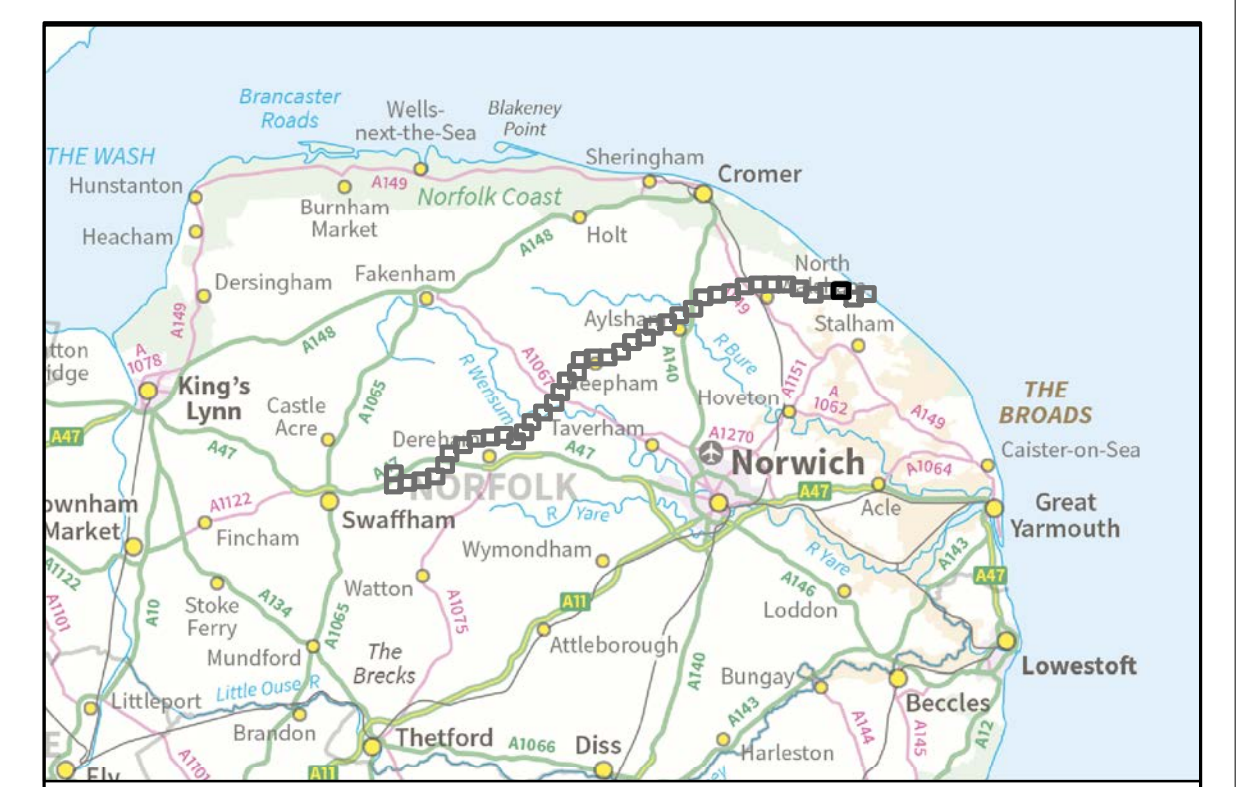
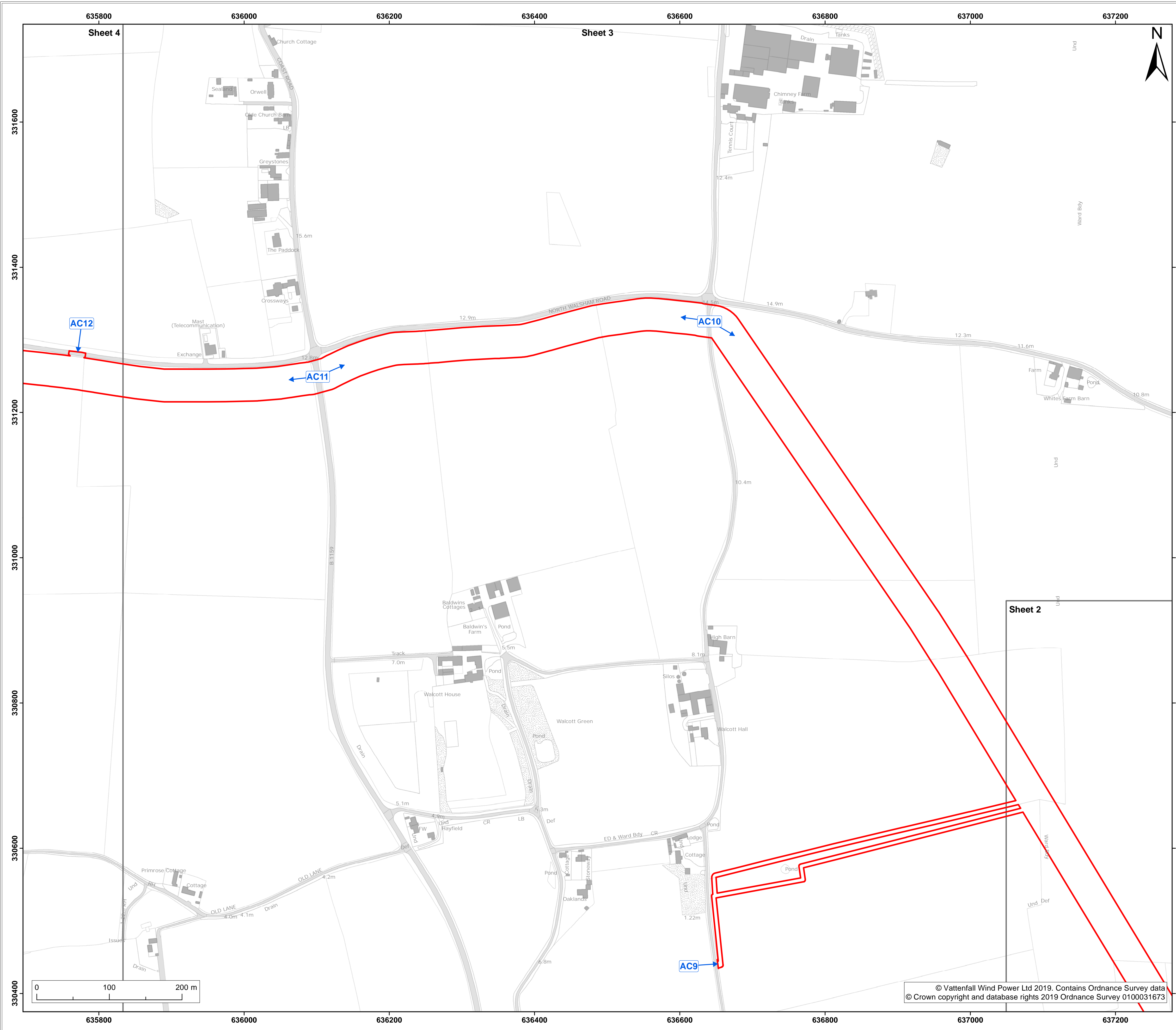
Title: **2.5 Access to Works (sheet 2 of 42)**

Doc Ref: 2.5	APFP Ref: 5(2)(k)	Drawing No: PB5640-007-000-014			
Revision: 04	Date: 24/04/2019	Drawn: LB	Checked: CD	Size: A1	Scale: 1:2,500
03	25/03/2019	LB	CD	A1	1:2,500

Co-ordinate system: **British National Grid** EPSG: **27700**

© Vattenfall Wind Power Ltd 2019. Contains Ordnance Survey data
© Crown copyright and database rights 2019 Ordnance Survey 0100031673





- Legend:**
- Order limits
 - Sheet boundary
 - ← Access to Works
 - AC1 Access to Works number

Project: **Norfolk Boreas Offshore Wind Farm** Report: **Development Consent Order**

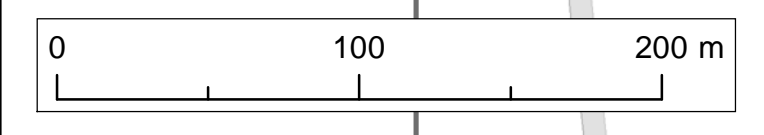
Title: **2.5 Access to Works (sheet 3 of 42)**

Doc Ref: 2.5	APFP Ref: 5(2)(k)	Drawing No: PB5640-007-000-014			
Revision: 04	Date: 24/04/2019	Drawn: LB	Checked: CD	Size: A1	Scale: 1:2,500
Revision: 03	Date: 25/03/2019	Drawn: LB	Checked: CD	Size: A1	Scale: 1:2,500

Co-ordinate system: British National Grid EPSG: 27700



© Vattenfall Wind Power Ltd 2019. Contains Ordnance Survey data © Crown copyright and database rights 2019 Ordnance Survey 0100031673





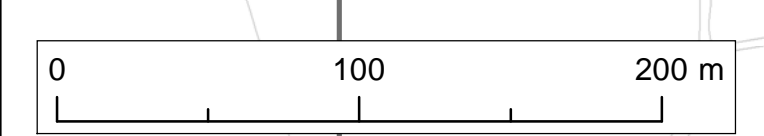
- Legend:**
- Order limits
 - Sheet boundary
 - ← Access to Works
 - AC1 Access to Works number

Project: **Norfolk Boreas Offshore Wind Farm** Report: **Development Consent Order**

Title: **2.5 Access to Works (sheet 4 of 42)**

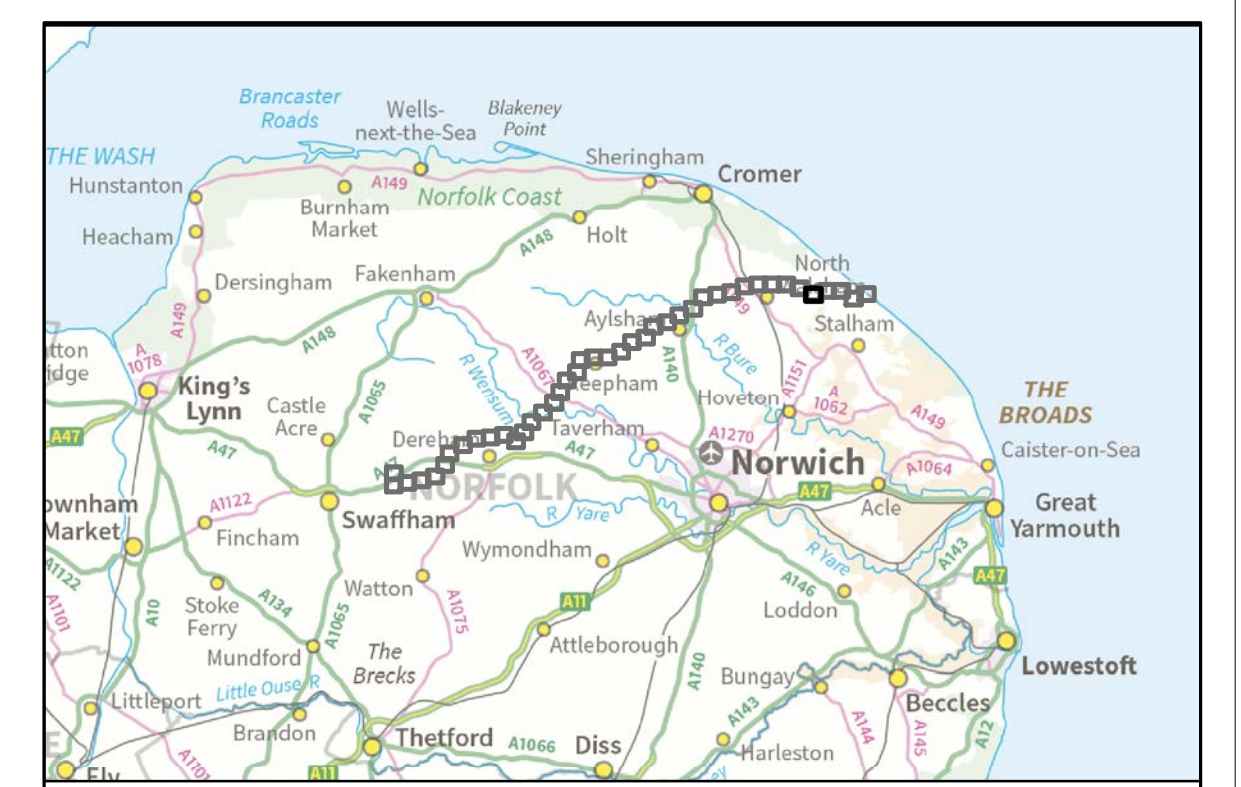
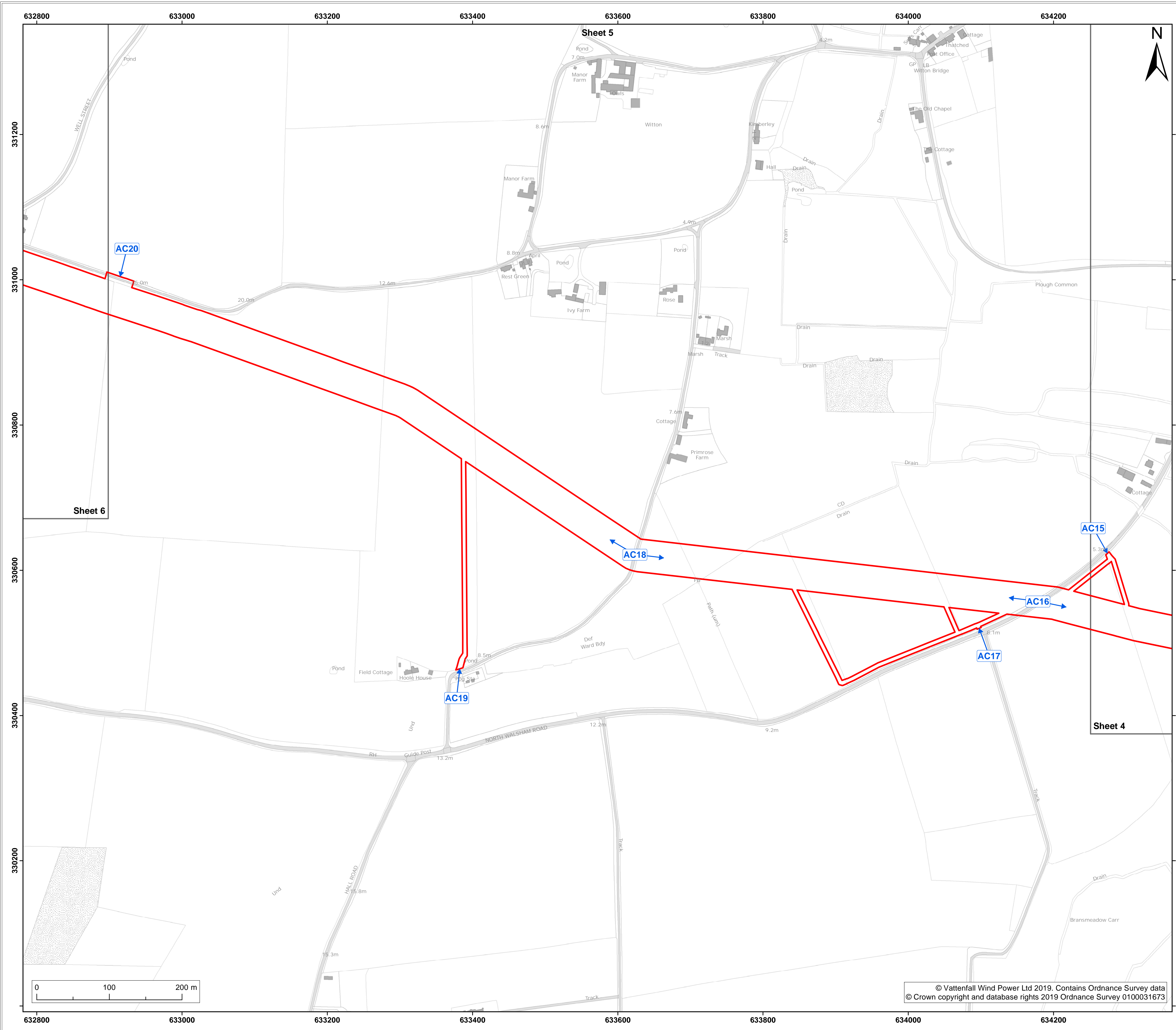
Doc Ref: 2.5	APFP Ref: 5(2)(k)	Drawing No: PB5640-007-000-014			
Revision: 04	Date: 24/04/2019	Drawn: LB	Checked: CD	Size: A1	Scale: 1:2,500
03	25/03/2019	LB	CD	A1	1:2,500

Co-ordinate system: **British National Grid** EPSG: **27700**



© Vattenfall Wind Power Ltd 2019. Contains Ordnance Survey data
© Crown copyright and database rights 2019 Ordnance Survey 0100031673





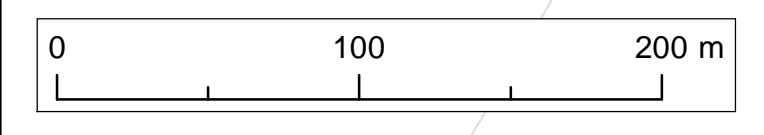
- Legend:**
- Order limits
 - Sheet boundary
 - ← Access to Works
 - AC1 Access to Works number

Project: **Norfolk Boreas Offshore Wind Farm** Report: **Development Consent Order**

Title: **2.5 Access to Works (sheet 5 of 42)**

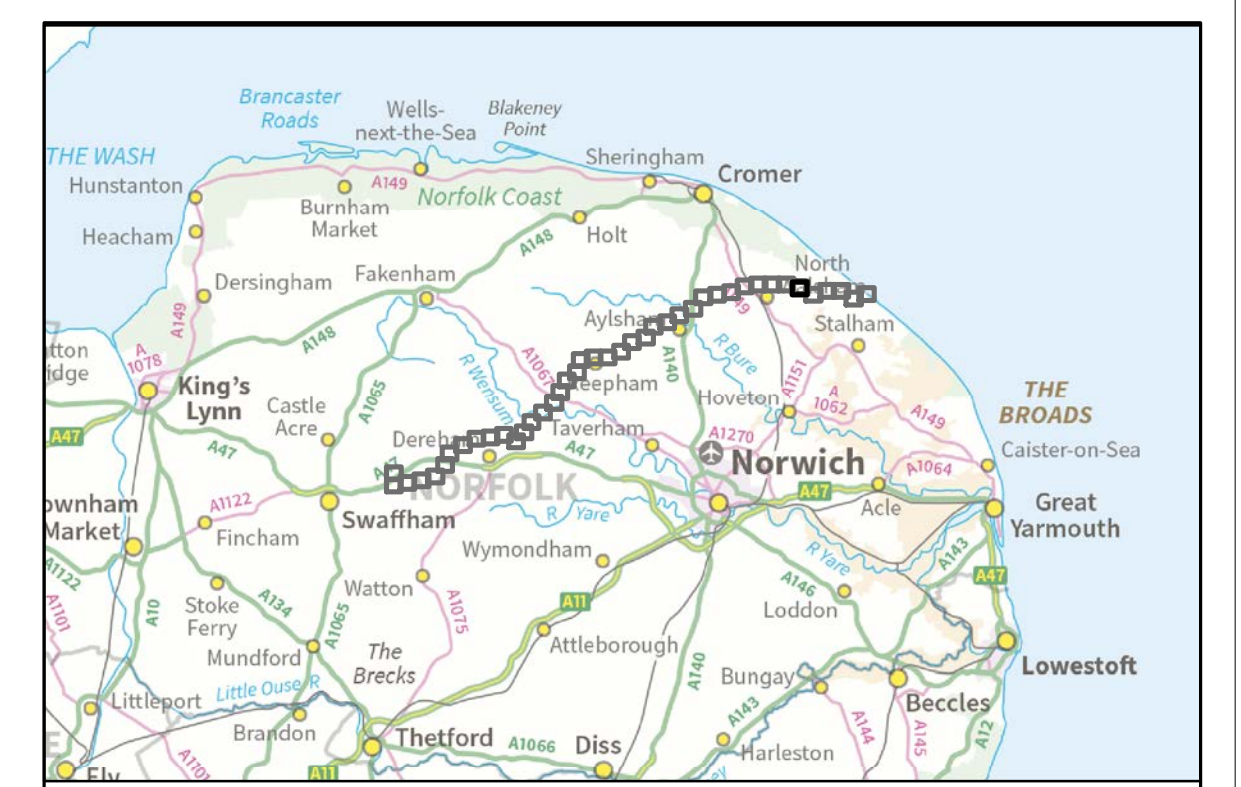
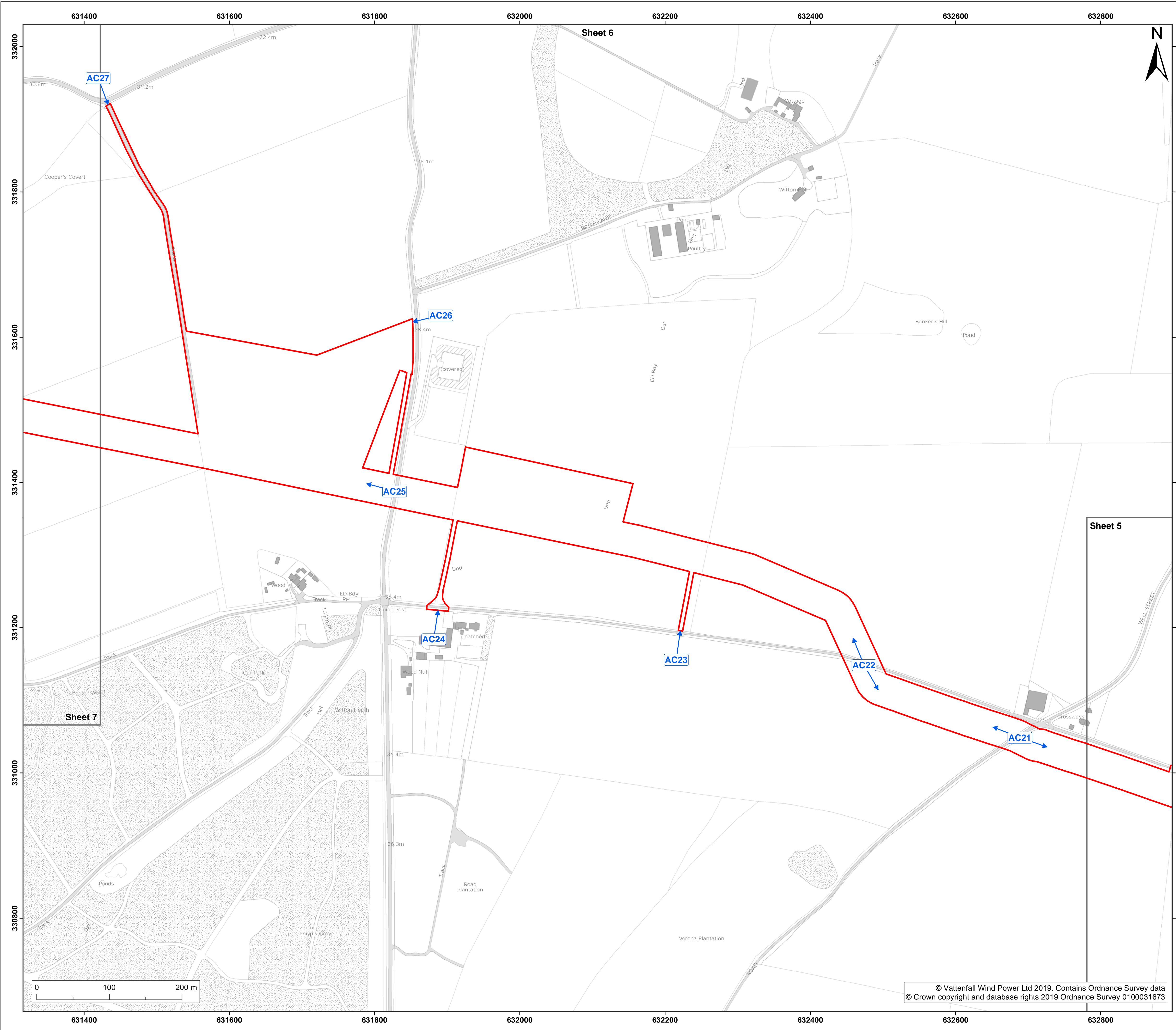
Doc Ref: 2.5	APFP Ref: 5(2)(k)	Drawing No: PB5640-007-000-014			
Revision: 04	Date: 24/04/2019	Drawn: LB	Checked: CD	Size: A1	Scale: 1:2,500
03	25/03/2019	LB	CD	A1	1:2,500

Co-ordinate system: **British National Grid** EPSG: **27700**



© Vattenfall Wind Power Ltd 2019. Contains Ordnance Survey data
© Crown copyright and database rights 2019 Ordnance Survey 0100031673





- Legend:**
- Order limits
 - Sheet boundary
 - ← Access to Works
 - AC1 Access to Works number

Project: **Norfolk Boreas Offshore Wind Farm** Report: **Development Consent Order**

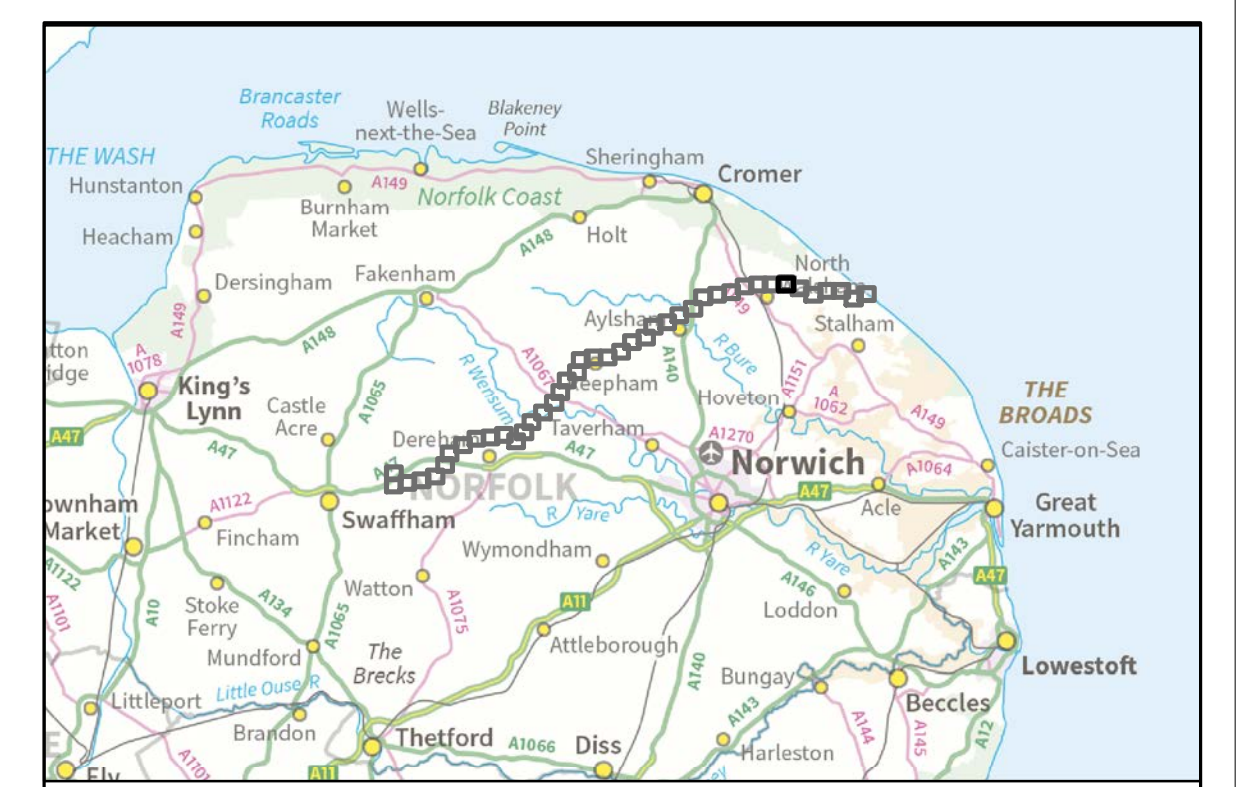
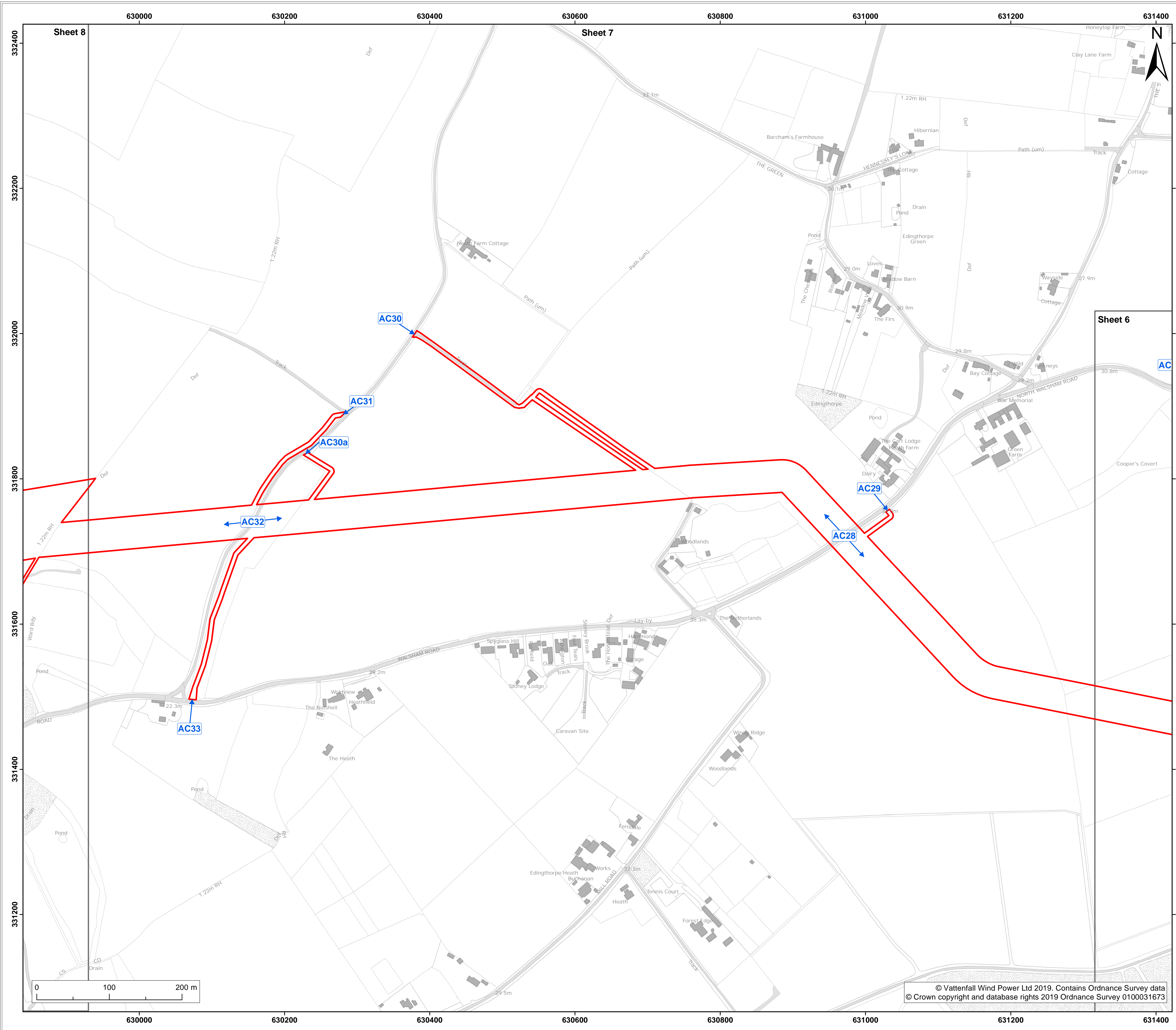
Title: **2.5 Access to Works (sheet 6 of 42)**

Doc Ref: 2.5	APFP Ref: 5(2)(k)	Drawing No: PB5640-007-000-014			
Revision: 04	Date: 24/04/2019	Drawn: LB	Checked: CD	Size: A1	Scale: 1:2,500
03	25/03/2019	LB	CD	A1	1:2,500

Co-ordinate system: **British National Grid** EPSG: **27700**

© Vattenfall Wind Power Ltd 2019. Contains Ordnance Survey data
© Crown copyright and database rights 2019 Ordnance Survey 0100031673





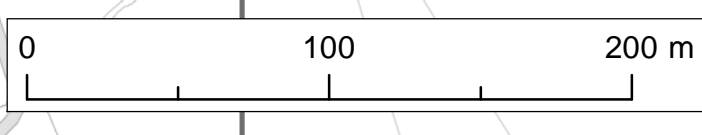
- Legend:**
- Order limits
 - Sheet boundary
 - ← Access to Works
 - AC1 Access to Works number

Project: **Norfolk Boreas Offshore Wind Farm** Report: **Development Consent Order**

Title: **2.5 Access to Works (sheet 7 of 42)**

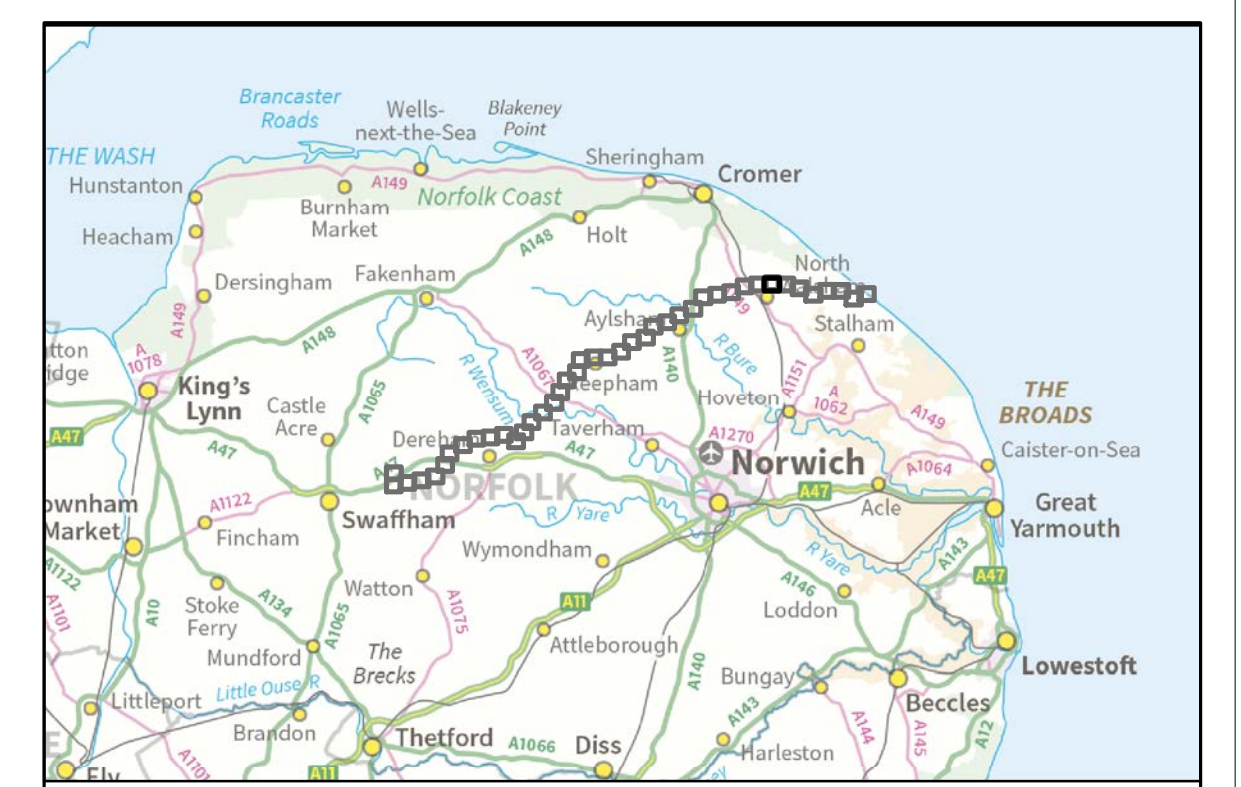
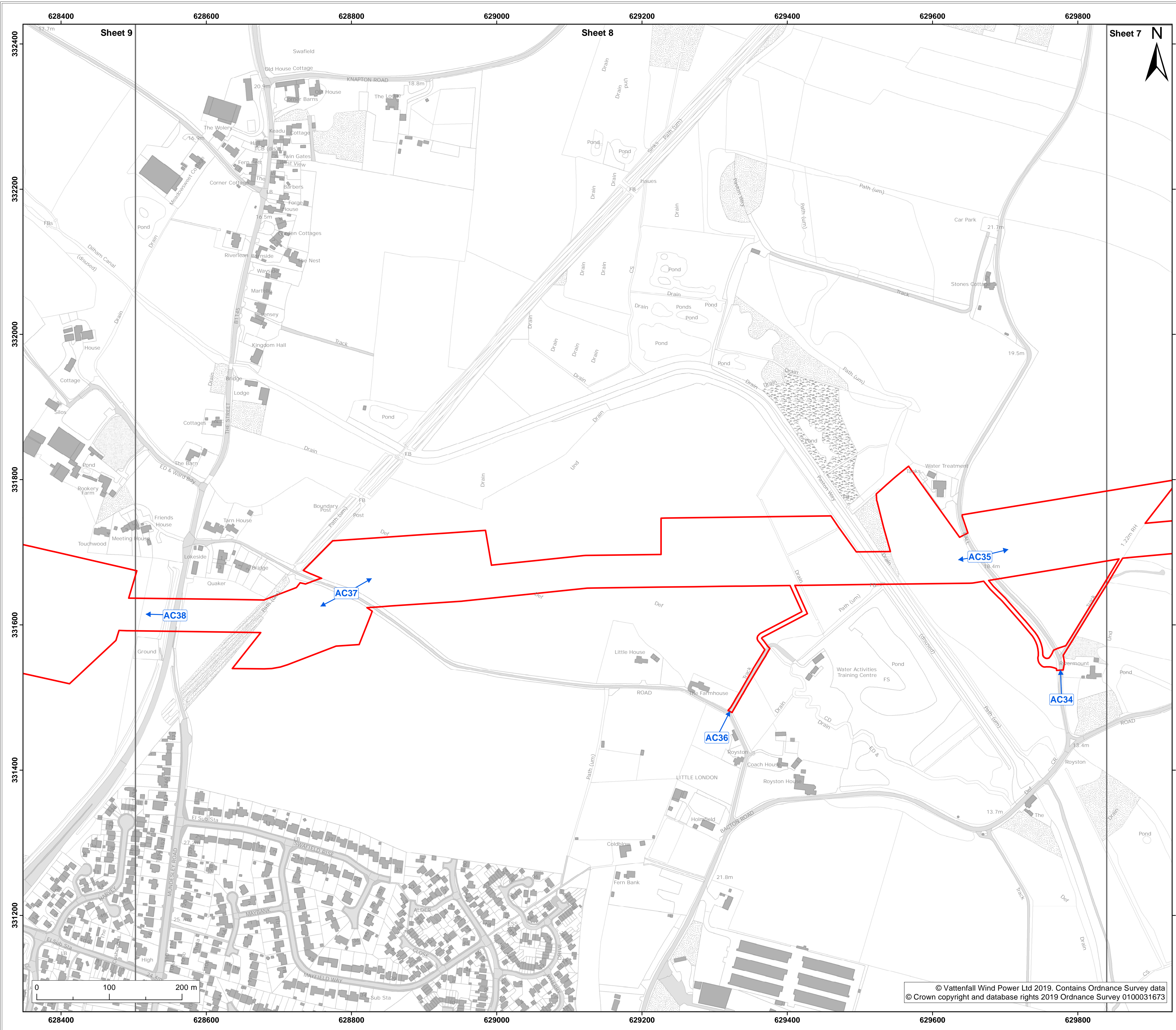
Doc Ref: 2.5	APFP Ref: 5(2)(k)	Drawing No: PB5640-007-000-014			
Revision: 04	Date: 24/04/2019	Drawn: LB	Checked: CD	Size: A1	Scale: 1:2,500
	03	25/03/2019	LB	CD	A1 1:2,500

Co-ordinate system: British National Grid EPSG: 27700



© Vattenfall Wind Power Ltd 2019. Contains Ordnance Survey data
© Crown copyright and database rights 2019 Ordnance Survey 0100031673





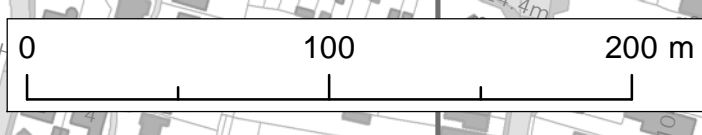
- Legend:**
- Order limits
 - Sheet boundary
 - ← Access to Works
 - AC1 Access to Works number

Project: **Norfolk Boreas Offshore Wind Farm** Report: **Development Consent Order**

Title: **2.5 Access to Works (sheet 8 of 42)**

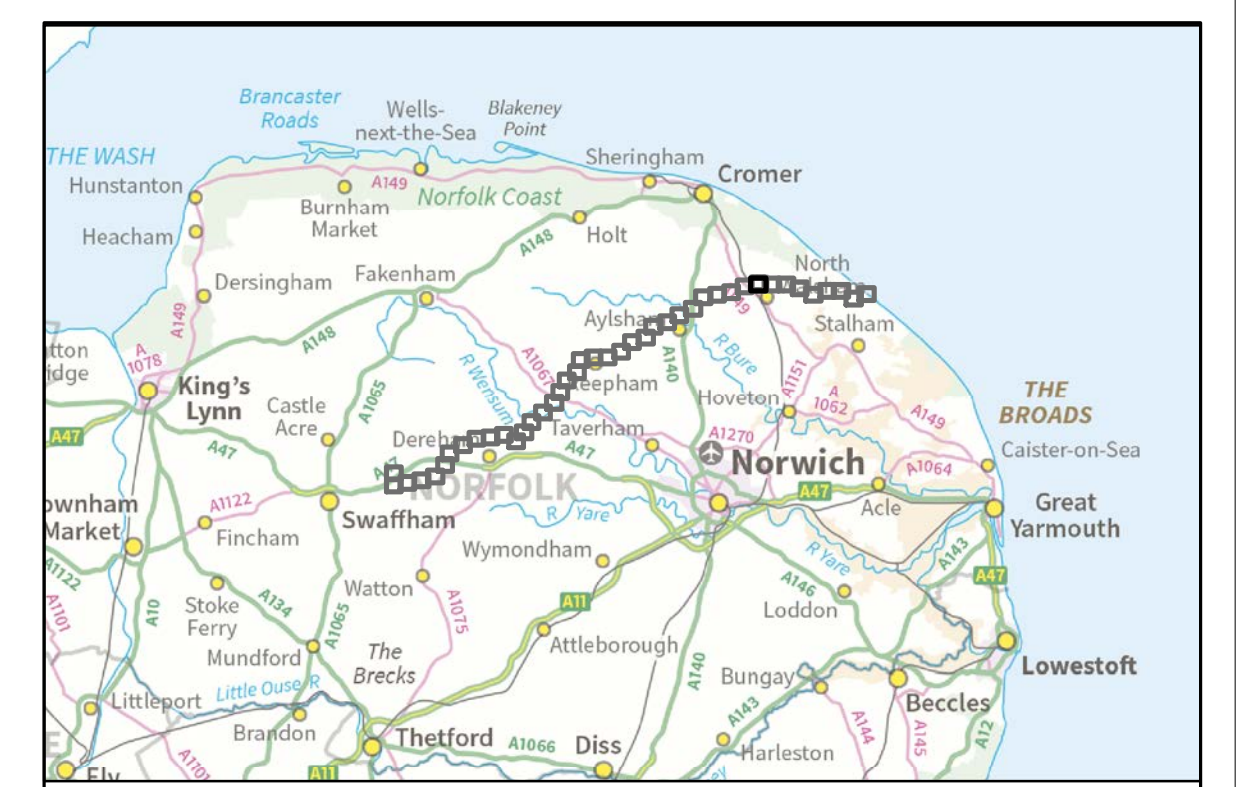
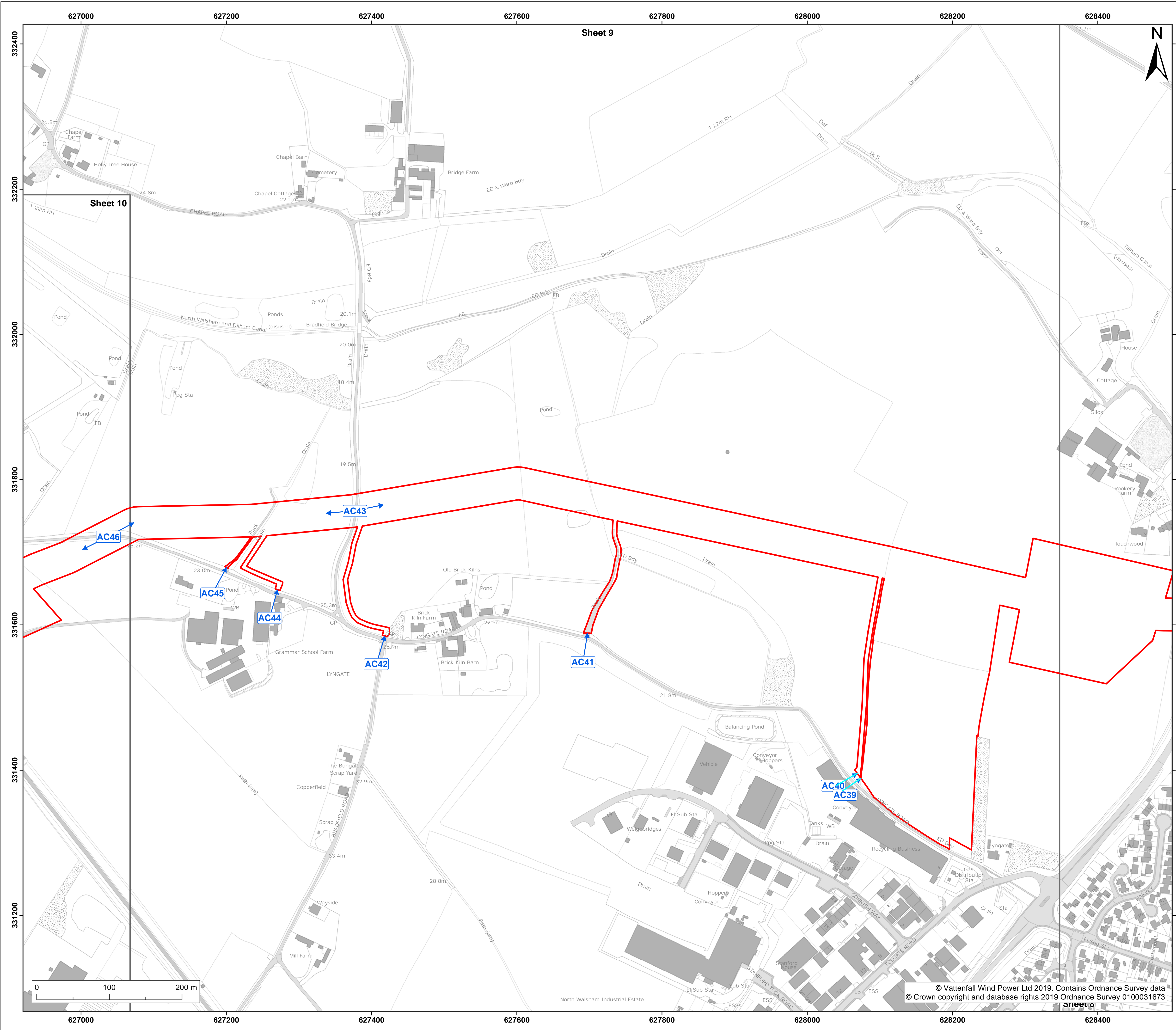
Doc Ref: 2.5	APFP Ref: 5(2)(k)	Drawing No: PB5640-007-000-014			
Revision: 04	Date: 24/04/2019	Drawn: LB	Checked: CD	Size: A1	Scale: 1:2,500
	03	25/03/2019	LB	CD	A1 1:2,500

Co-ordinate system: British National Grid EPSG: 27700



© Vattenfall Wind Power Ltd 2019. Contains Ordnance Survey data
© Crown copyright and database rights 2019 Ordnance Survey 0100031673





- Legend:**
- Order limits
 - Sheet boundary
 - ← Access to Works
 - AC1 Access to Works number

Project: **Norfolk Boreas Offshore Wind Farm** Report: **Development Consent Order**

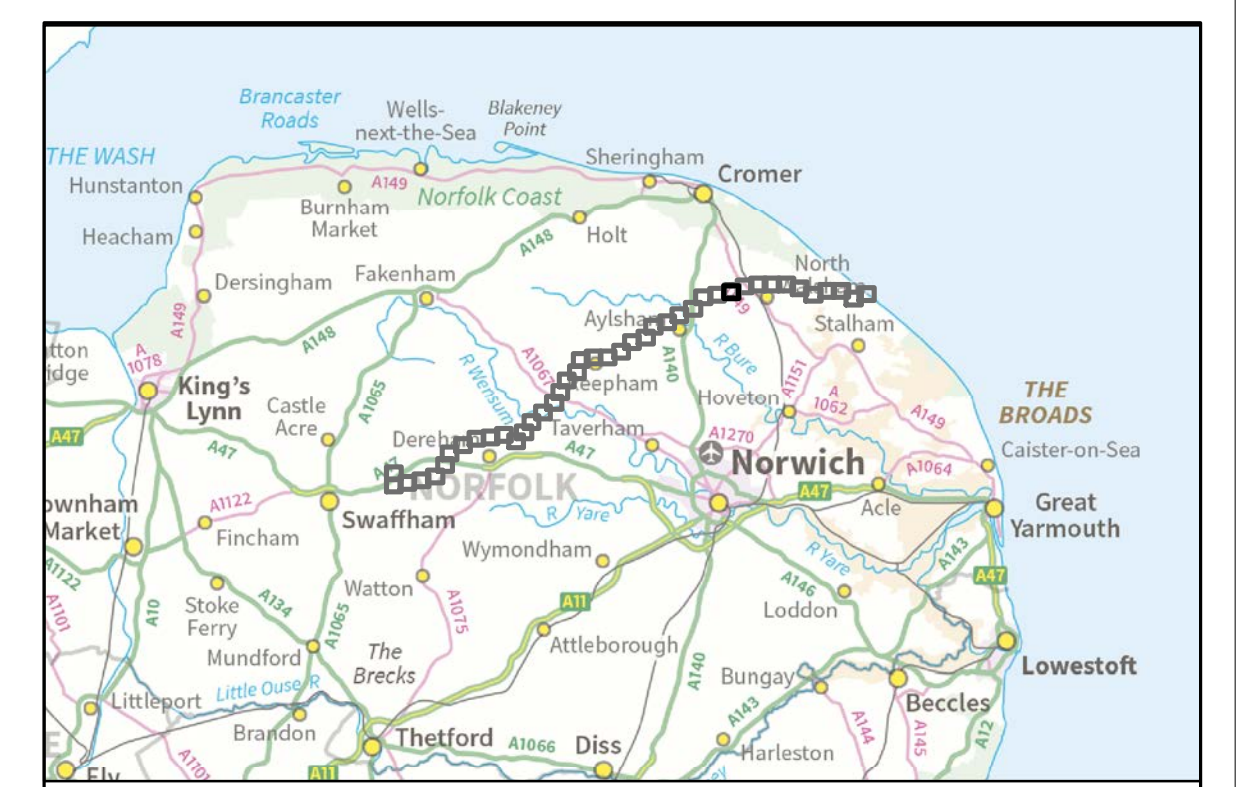
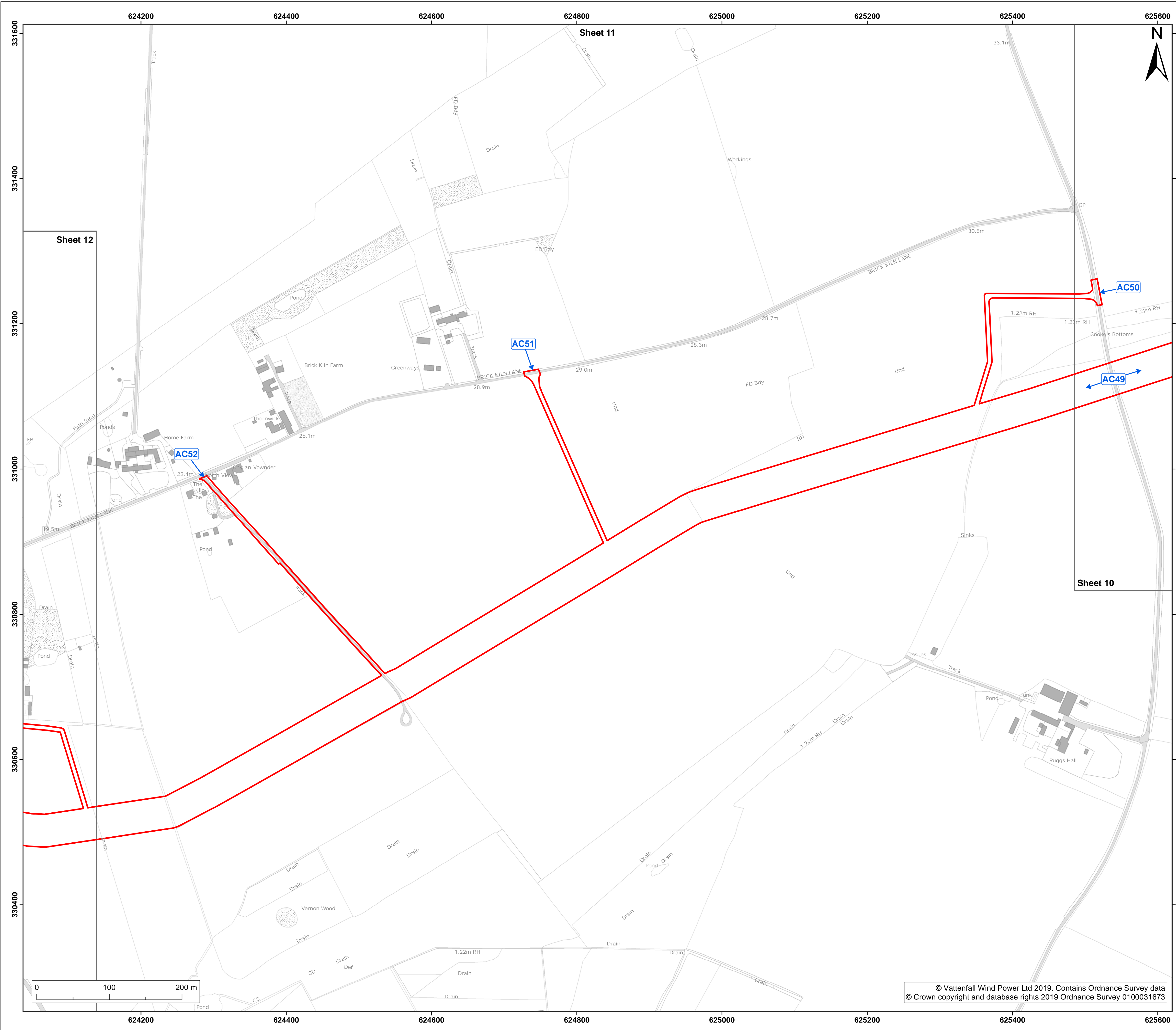
Title: **2.5 Access to Works (sheet 9 of 42)**

Doc Ref: 2.5	APFP Ref: 5(2)(k)	Drawing No: PB5640-007-000-014			
Revision: 04	Date: 24/04/2019	Drawn: LB	Checked: CD	Size: A1	Scale: 1:2,500
03	25/03/2019	LB	CD	A1	1:2,500

Co-ordinate system: British National Grid EPSG: 27700



© Vattenfall Wind Power Ltd 2019. Contains Ordnance Survey data © Crown copyright and database rights 2019 Ordnance Survey 0100031673



- Legend:**
- Order limits
 - Sheet boundary
 - ← Access to Works
 - AC1 Access to Works number

Project: **Norfolk Boreas Offshore Wind Farm** Report: **Development Consent Order**

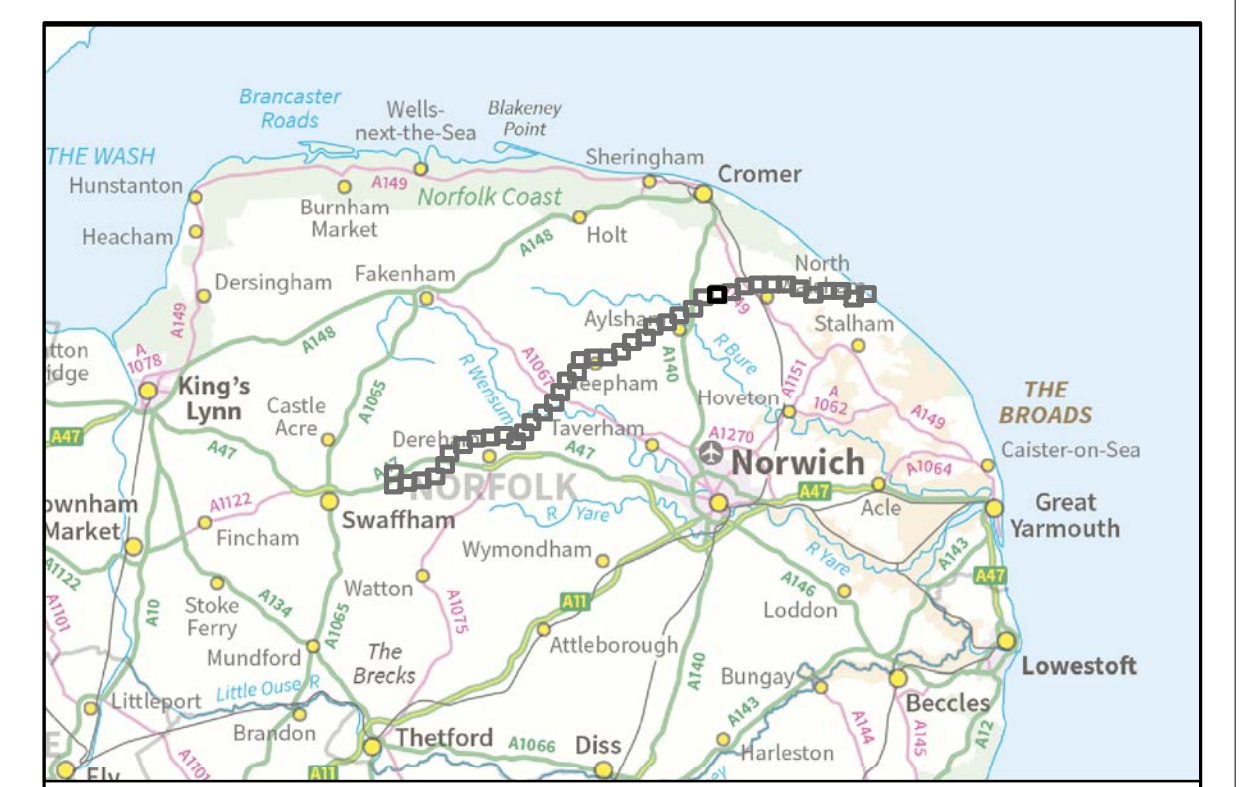
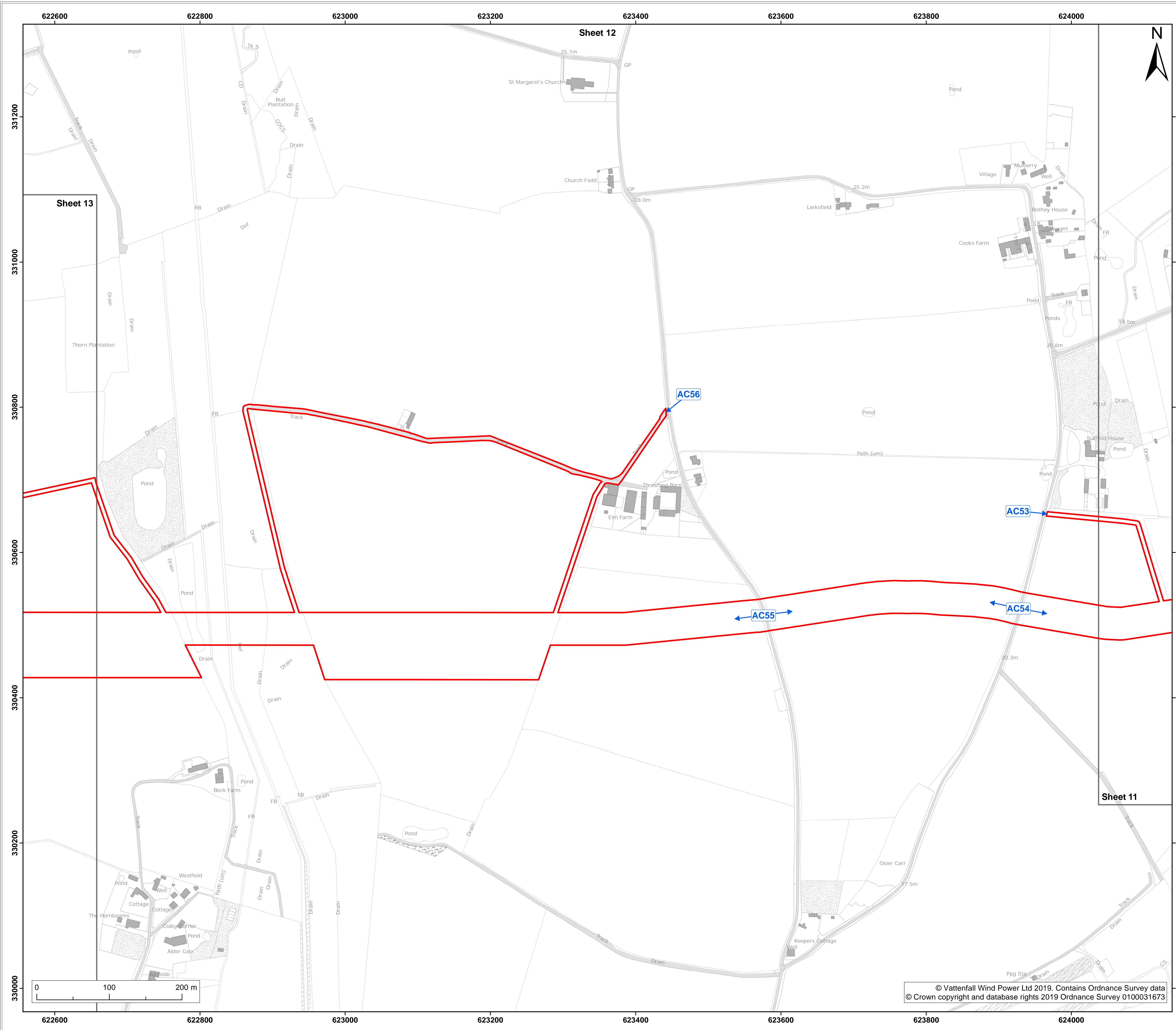
Title: **2.5 Access to Works (sheet 11 of 42)**

Doc Ref: 2.5	APFP Ref: 5(2)(k)	Drawing No: PB5640-007-000-014			
Revision: 04	Date: 24/04/2019	Drawn: LB	Checked: CD	Size: A1	Scale: 1:2,500
03	25/03/2019	LB	CD	A1	1:2,500

Co-ordinate system: **British National Grid** EPSG: **27700**



© Vattenfall Wind Power Ltd 2019. Contains Ordnance Survey data
© Crown copyright and database rights 2019 Ordnance Survey 0100031673



- Legend:**
- Order limits
 - Sheet boundary
 - ← Access to Works
 - AC1 Access to Works number

Project: **Norfolk Boreas Offshore Wind Farm** Report: **Development Consent Order**

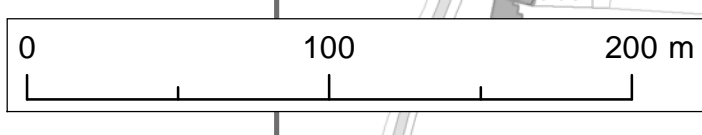
Title: **2.5 Access to Works (sheet 12 of 42)**

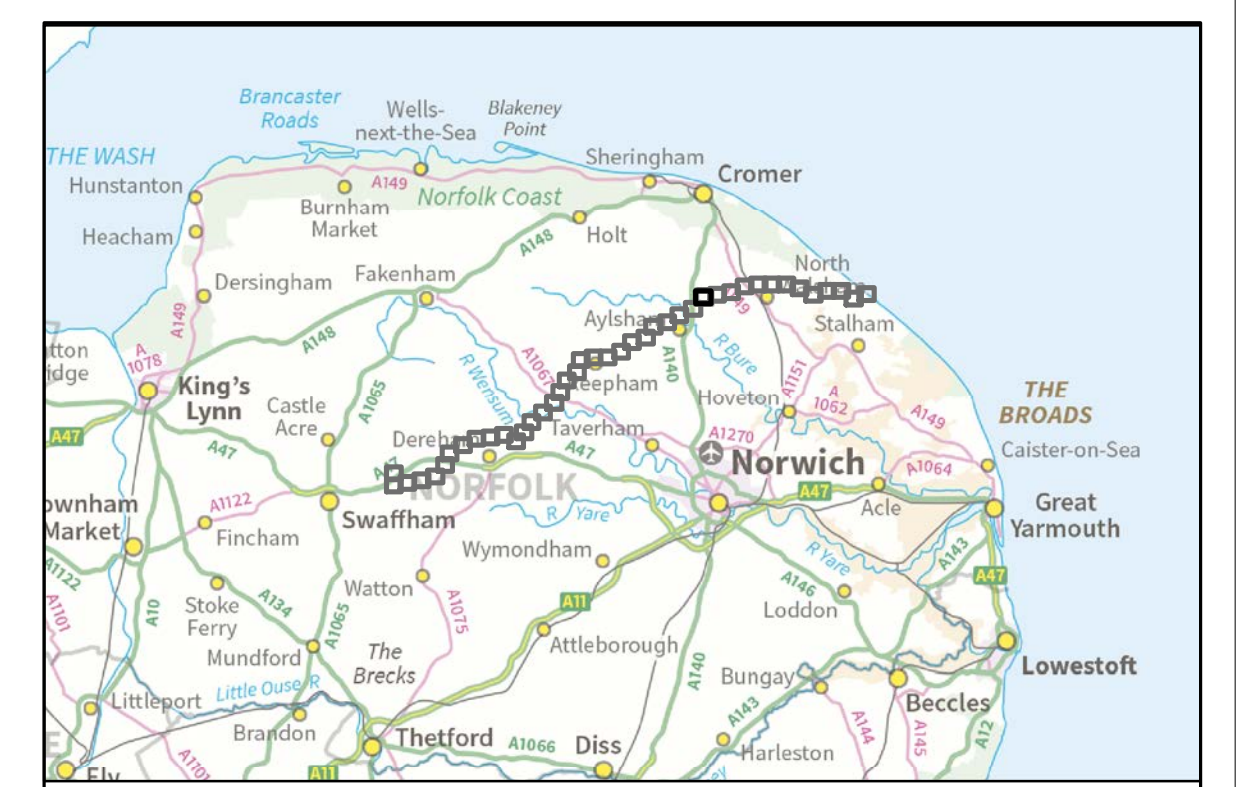
Doc Ref: 2.5	APFP Ref: 5(2)(k)	Drawing No: PB5640-007-000-014			
Revision: 04	Date: 24/04/2019	Drawn: LB	Checked: CD	Size: A1	Scale: 1:2,500
	03	25/03/2019	LB	CD	A1 1:2,500

Co-ordinate system: **British National Grid** EPSG: **27700**



© Vattenfall Wind Power Ltd 2019. Contains Ordnance Survey data
© Crown copyright and database rights 2019 Ordnance Survey 0100031673





- Legend:**
- Order limits
 - Sheet boundary
 - ← Access to Works
 - AC1 Access to Works number

Project: **Norfolk Boreas Offshore Wind Farm** Report: **Development Consent Order**

Title: **2.5 Access to Works (sheet 13 of 42)**

Doc Ref: 2.5	APFP Ref: 5(2)(k)	Drawing No: PB5640-007-000-014			
Revision: 04	Date: 24/04/2019	Drawn: LB	Checked: CD	Size: A1	Scale: 1:2,500
Revision: 03	Date: 25/03/2019	Drawn: LB	Checked: CD	Size: A1	Scale: 1:2,500

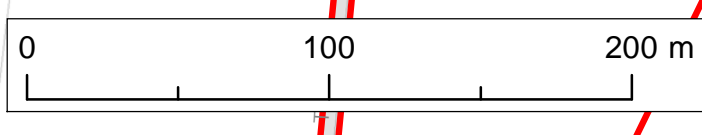
Co-ordinate system: British National Grid EPSG: 27700

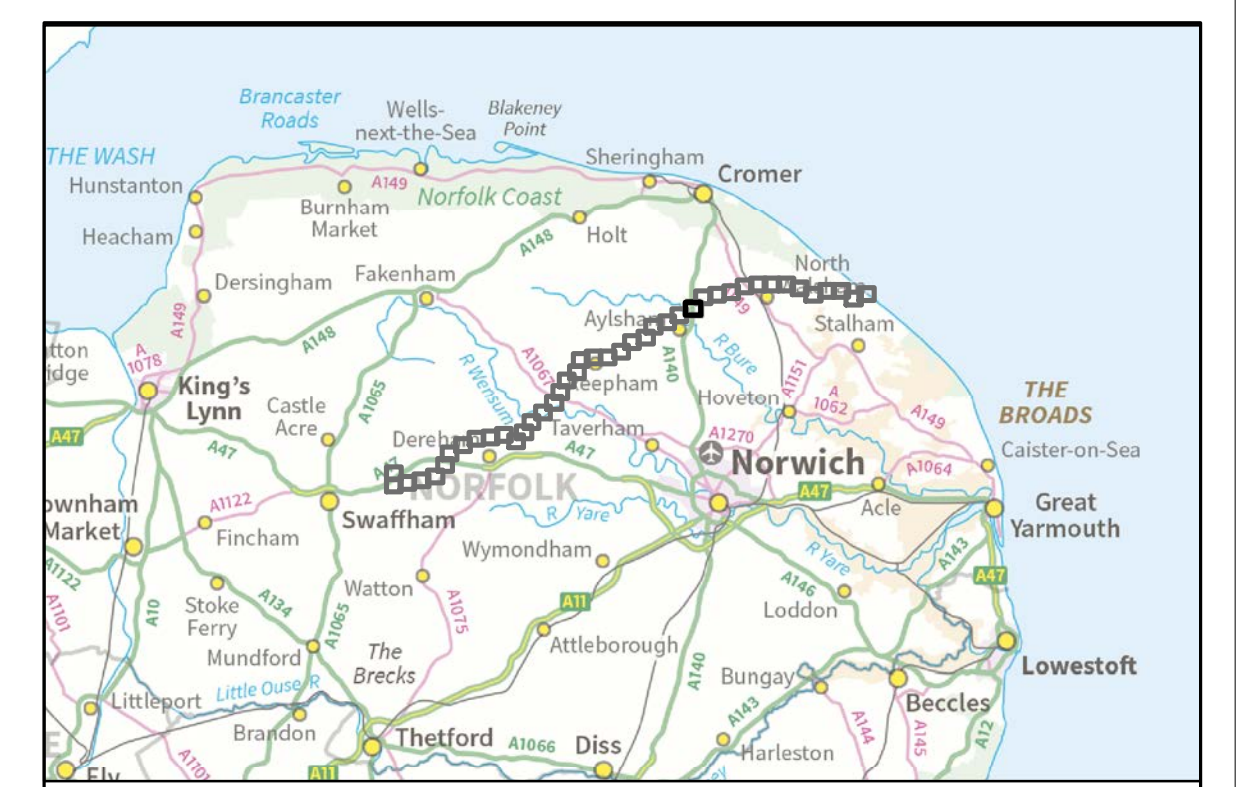
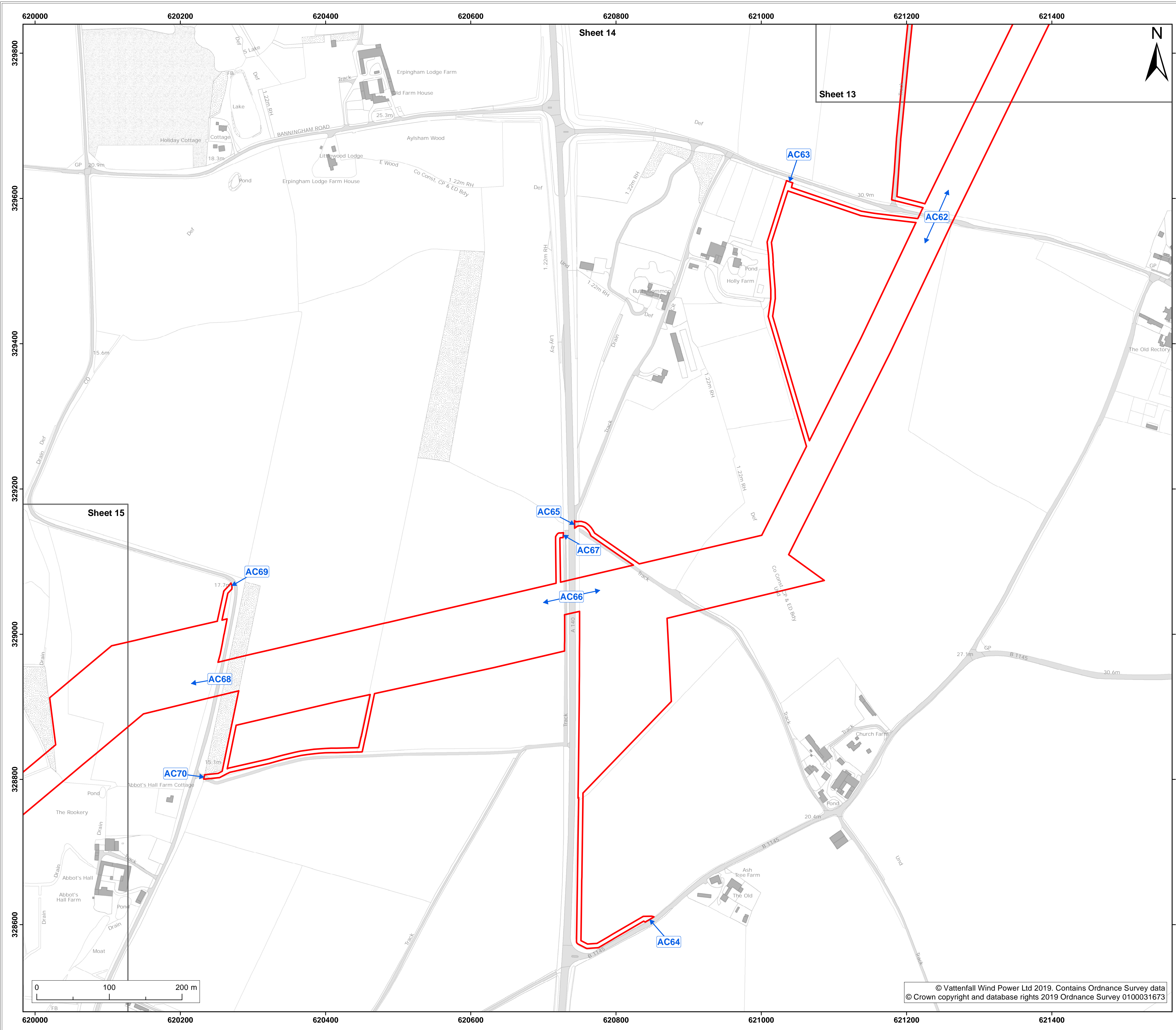


© Vattenfall Wind Power Ltd 2019. Contains Ordnance Survey data © Crown copyright and database rights 2019 Ordnance Survey 0100031673

Sheet 12

Sheet 14





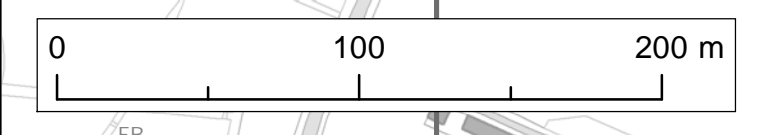
- Legend:**
- Order limits
 - Sheet boundary
 - ← Access to Works
 - AC1 Access to Works number

Project: **Norfolk Boreas Offshore Wind Farm** Report: **Development Consent Order**

Title: **2.5 Access to Works (sheet 14 of 42)**

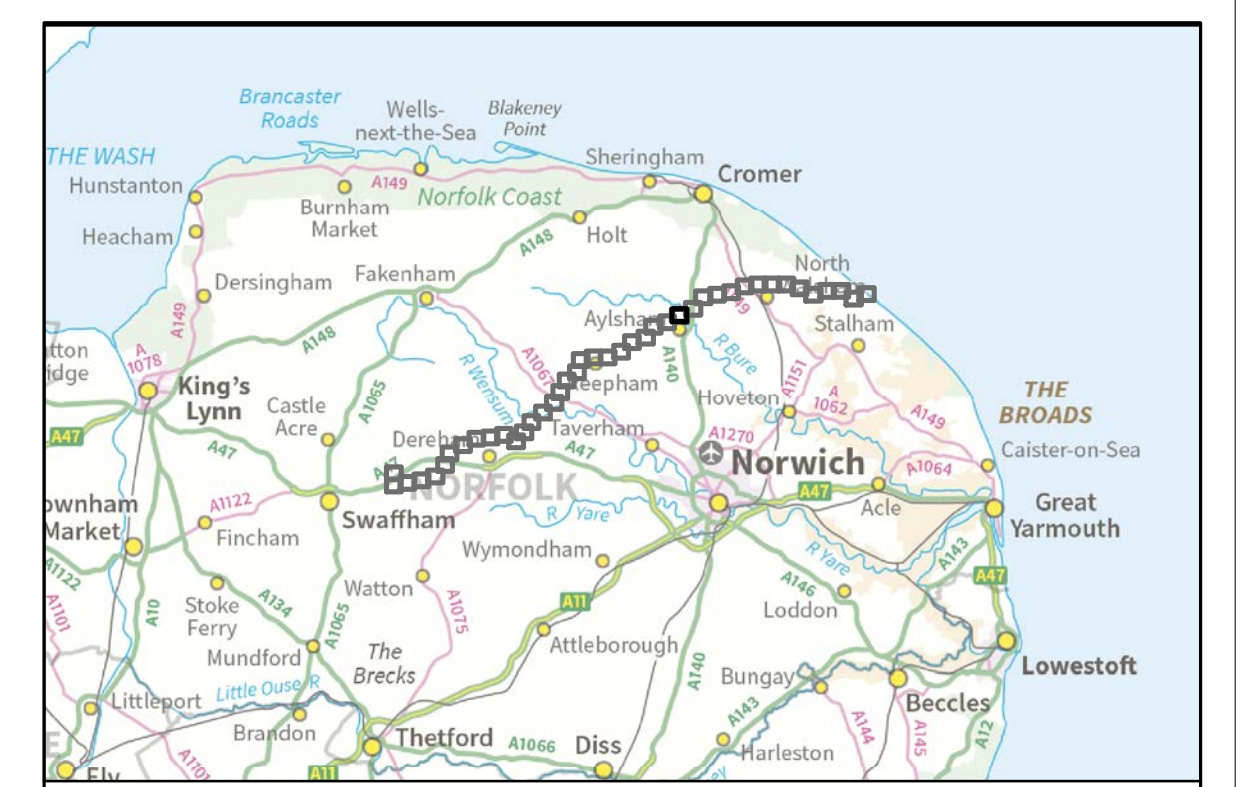
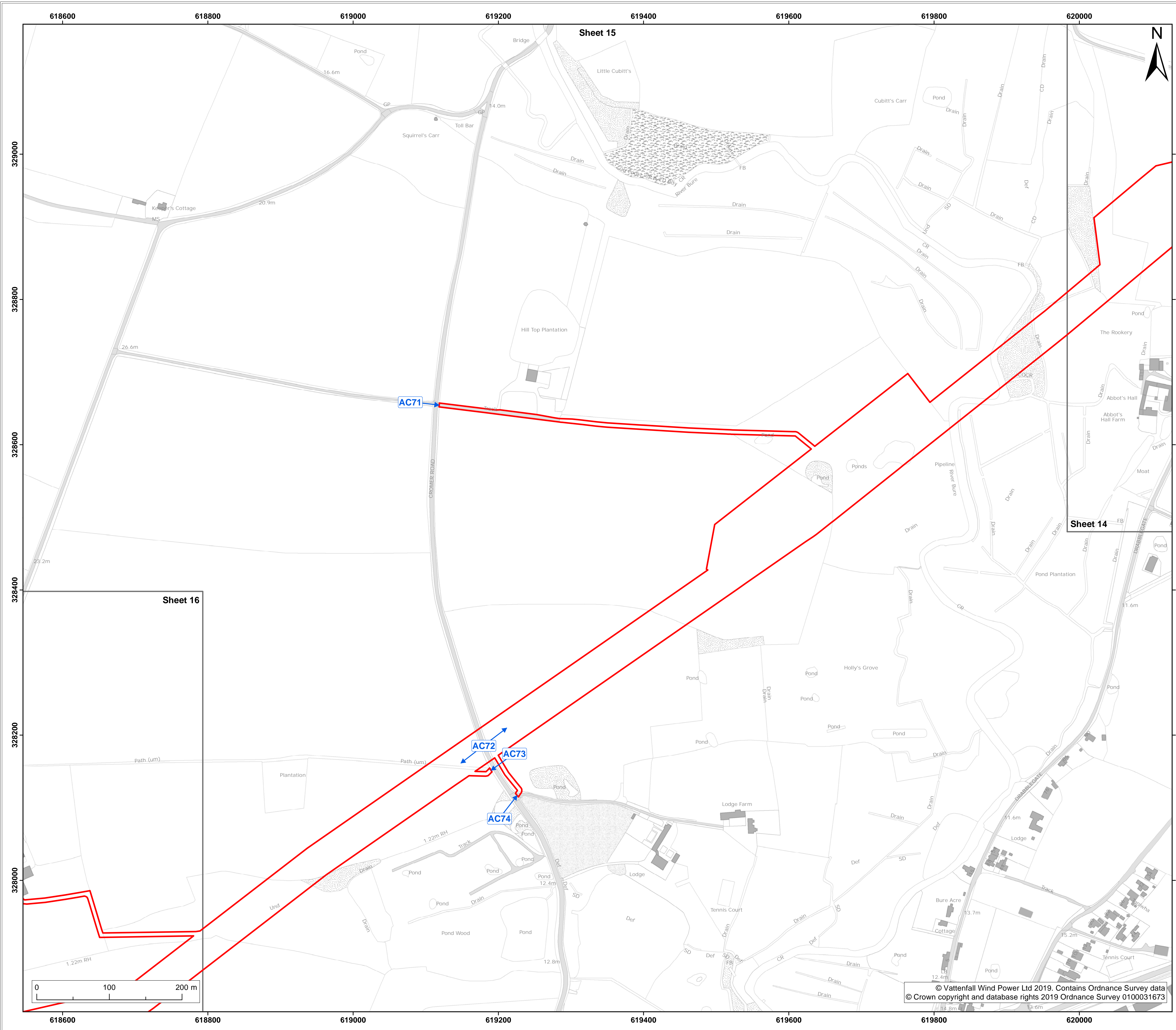
Doc Ref: 2.5	APFP Ref: 5(2)(k)	Drawing No: PB5640-007-000-014			
Revision: 04	Date: 24/04/2019	Drawn: LB	Checked: CD	Size: A1	Scale: 1:2,500
	03	25/03/2019	LB	CD	A1 1:2,500

Co-ordinate system: British National Grid EPSG: 27700



© Vattenfall Wind Power Ltd 2019. Contains Ordnance Survey data
© Crown copyright and database rights 2019 Ordnance Survey 0100031673





- Legend:**
- Order limits
 - Sheet boundary
 - ← Access to Works
 - AC1 Access to Works number

Project: **Norfolk Boreas Offshore Wind Farm** Report: **Development Consent Order**

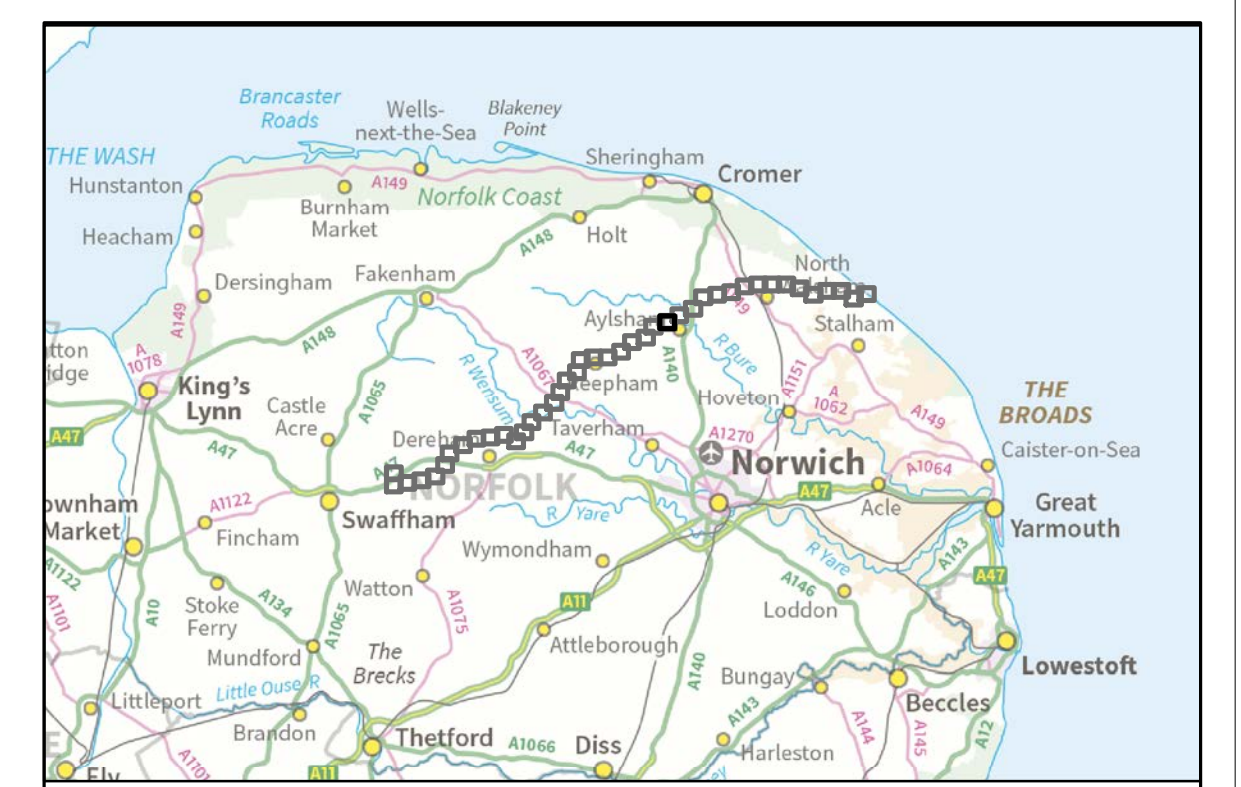
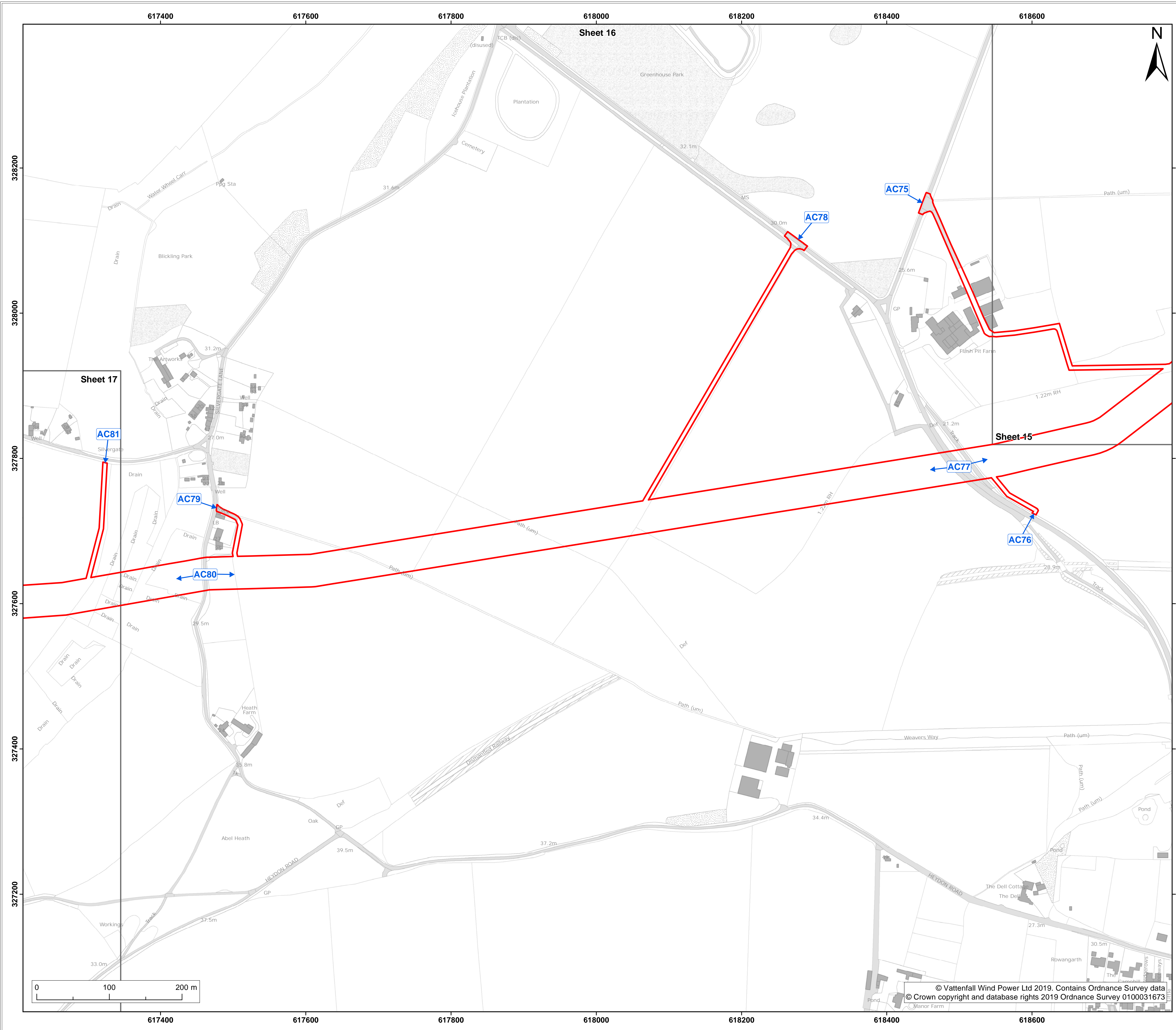
Title: **2.5 Access to Works (sheet 15 of 42)**

Doc Ref: 2.5	APFP Ref: 5(2)(k)	Drawing No: PB5640-007-000-014			
Revision: 04	Date: 24/04/2019	Drawn: LB	Checked: CD	Size: A1	Scale: 1:2,500
	03	25/03/2019	LB	CD	A1 1:2,500

Co-ordinate system: **British National Grid** EPSG: **27700**



© Vattenfall Wind Power Ltd 2019. Contains Ordnance Survey data
© Crown copyright and database rights 2019 Ordnance Survey 0100031673



- Legend:**
- Order limits
 - Sheet boundary
 - ← Access to Works
 - AC1 Access to Works number

Project: **Norfolk Boreas Offshore Wind Farm** Report: **Development Consent Order**

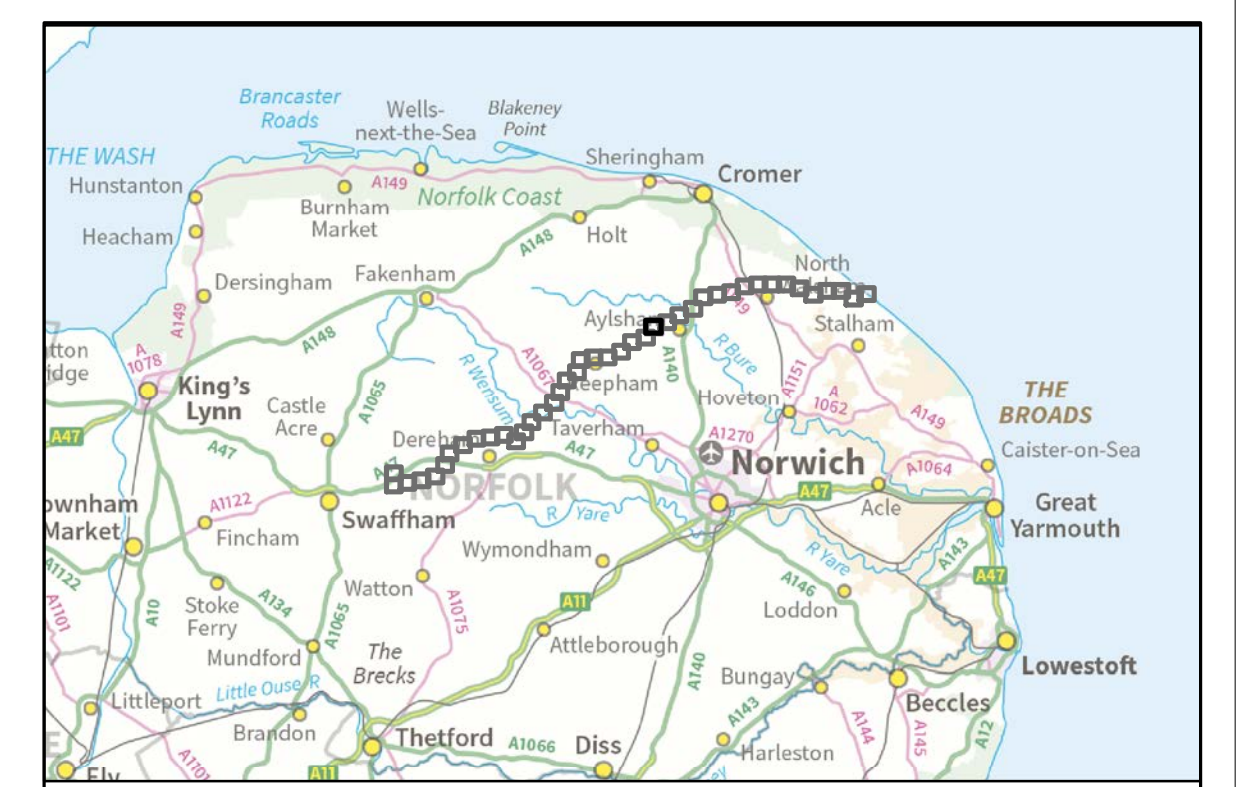
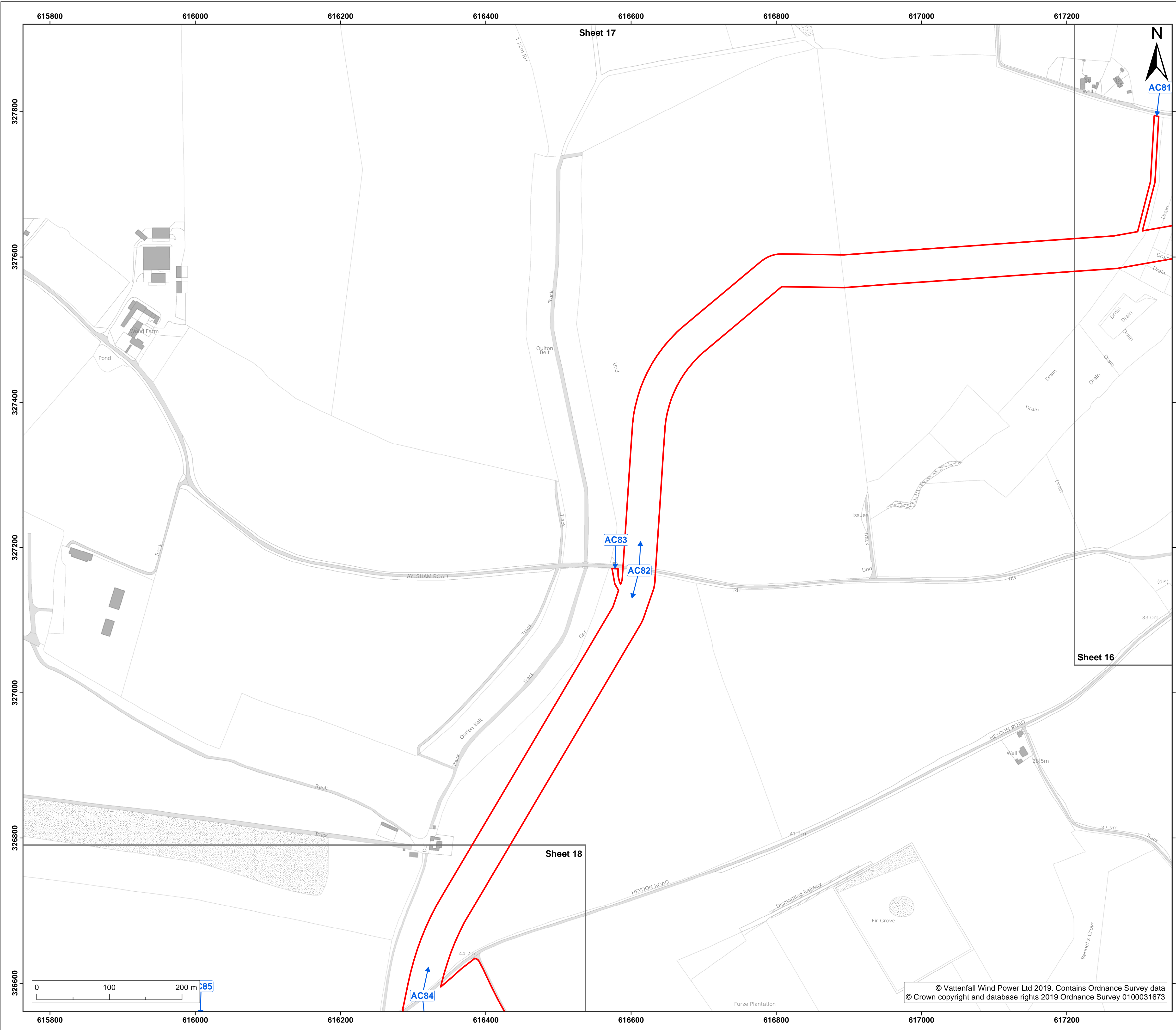
Title: **2.5 Access to Works (sheet 16 of 42)**

Doc Ref: 2.5	APFP Ref: 5(2)(k)	Drawing No: PB5640-007-000-014			
Revision: 04	Date: 24/04/2019	Drawn: LB	Checked: CD	Size: A1	Scale: 1:2,500
	03	25/03/2019	LB	CD	A1 1:2,500

Co-ordinate system: **British National Grid** EPSG: **27700**



© Vattenfall Wind Power Ltd 2019. Contains Ordnance Survey data © Crown copyright and database rights 2019 Ordnance Survey 0100031673



- Legend:**
- Order limits
 - Sheet boundary
 - ← Access to Works
 - AC1 Access to Works number

Project: **Norfolk Boreas Offshore Wind Farm** Report: **Development Consent Order**

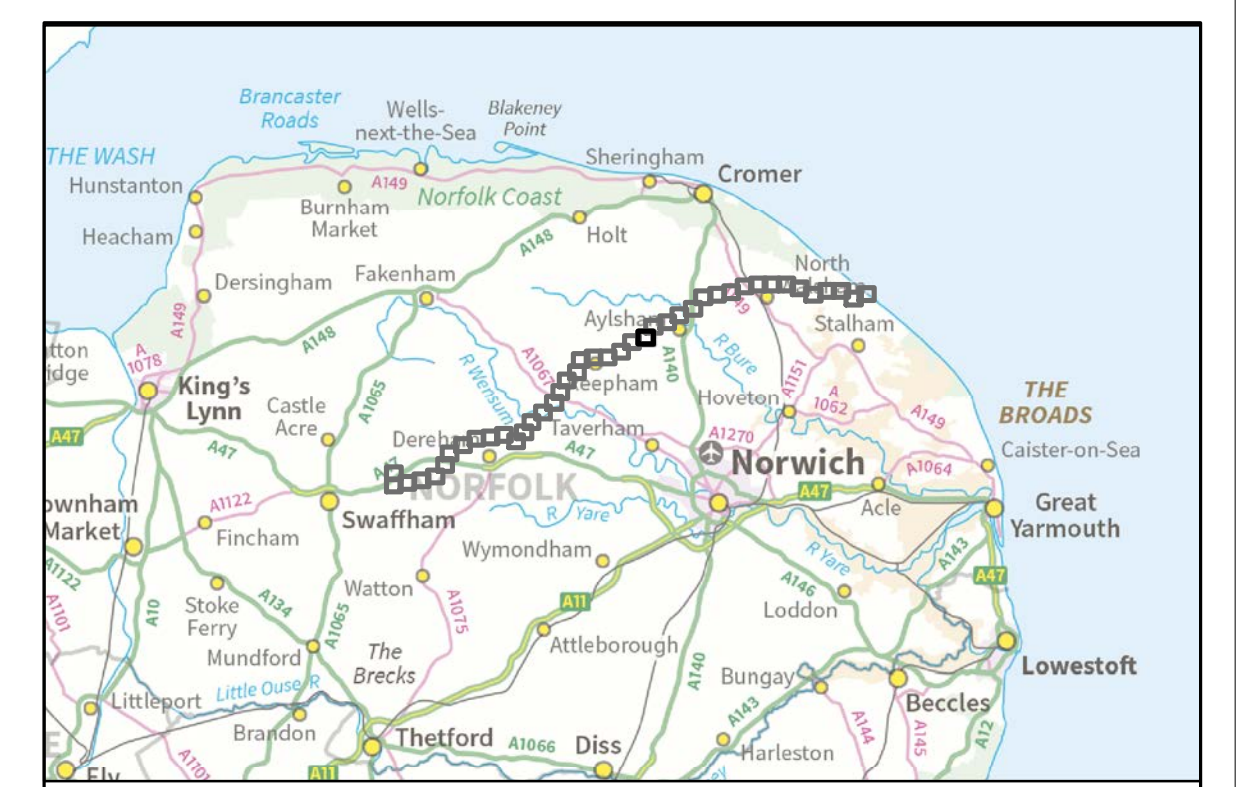
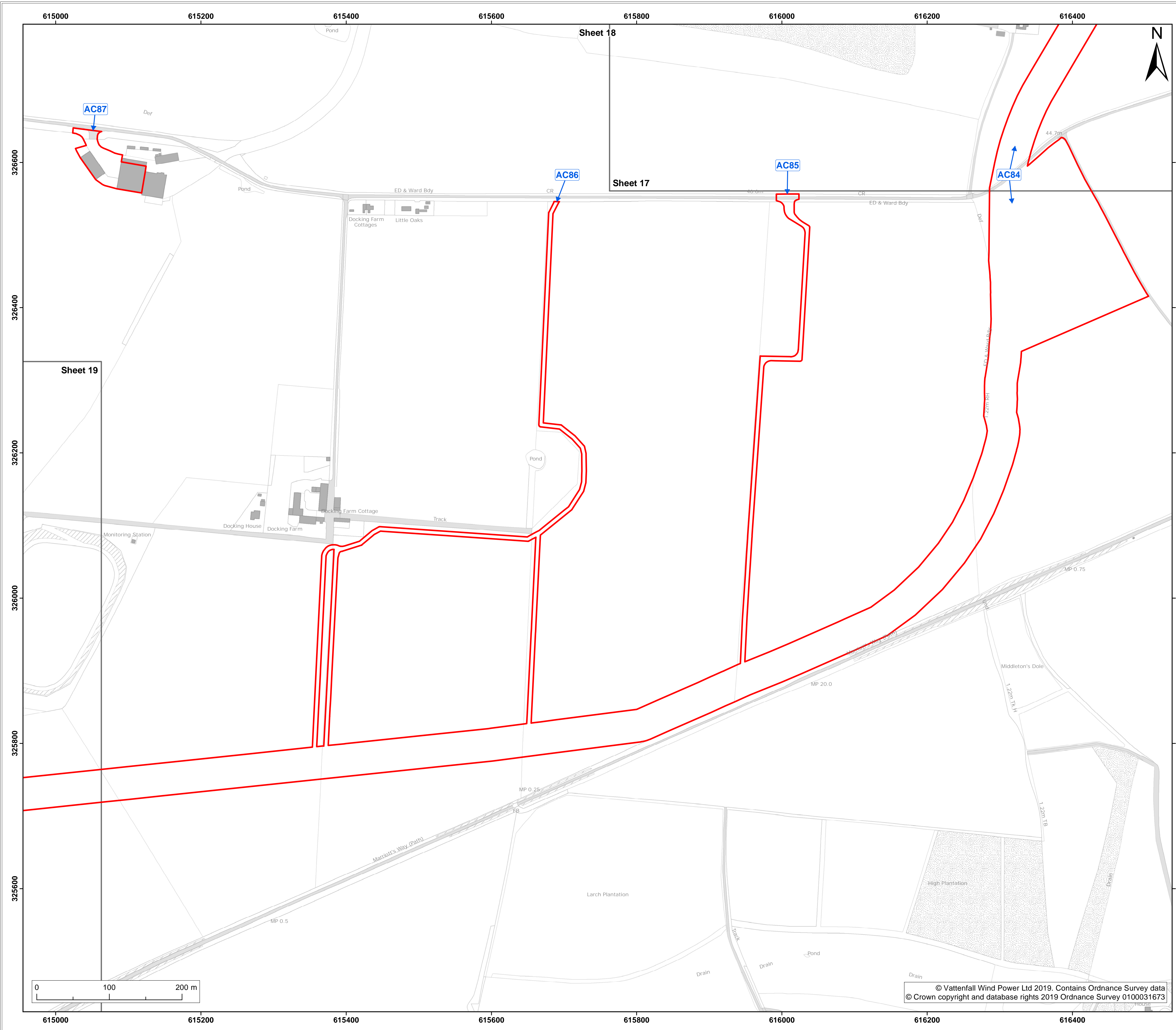
Title: **2.5 Access to Works (sheet 17 of 42)**

Doc Ref: 2.5	APFP Ref: 5(2)(k)	Drawing No: PB5640-007-000-014			
Revision: 04	Date: 24/04/2019	Drawn: LB	Checked: CD	Size: A1	Scale: 1:2,500
03	25/03/2019	LB	CD	A1	1:2,500

Co-ordinate system: **British National Grid** EPSG: **27700**



© Vattenfall Wind Power Ltd 2019. Contains Ordnance Survey data © Crown copyright and database rights 2019 Ordnance Survey 0100031673



- Legend:**
- Order limits
 - Sheet boundary
 - ↔ Access to Works
 - AC1 Access to Works number

Project: **Norfolk Boreas Offshore Wind Farm** Report: **Development Consent Order**

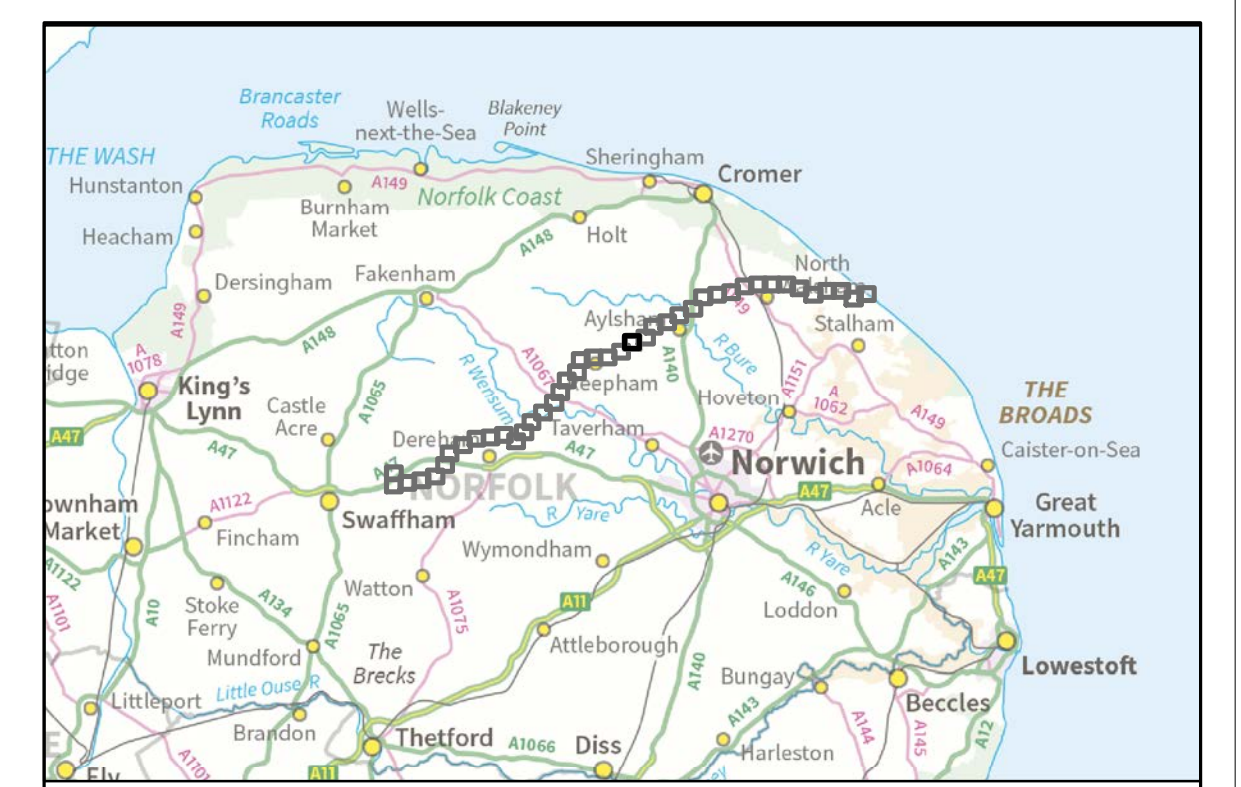
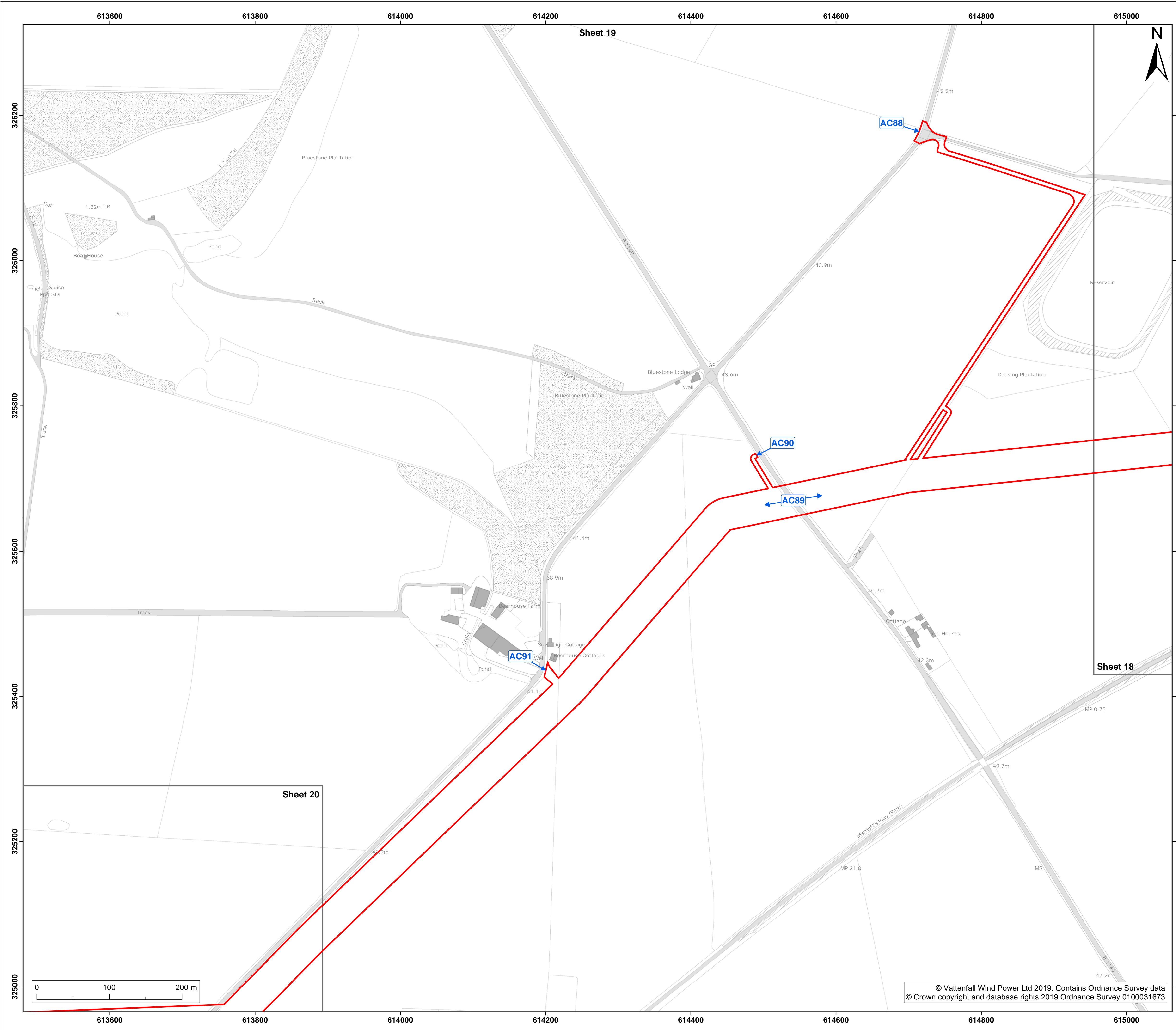
Title: **2.5 Access to Works (sheet 18 of 42)**

Doc Ref: 2.5	APFP Ref: 5(2)(k)	Drawing No: PB5640-007-000-014			
Revision: 04	Date: 24/04/2019	Drawn: LB	Checked: CD	Size: A1	Scale: 1:2,500
	03	25/03/2019	LB	CD	A1 1:2,500

Co-ordinate system: British National Grid EPSG: 27700



© Vattenfall Wind Power Ltd 2019. Contains Ordnance Survey data © Crown copyright and database rights 2019 Ordnance Survey 0100031673



- Legend:**
- Order limits
 - Sheet boundary
 - ← Access to Works
 - AC1 Access to Works number

Project: **Norfolk Boreas Offshore Wind Farm** Report: **Development Consent Order**

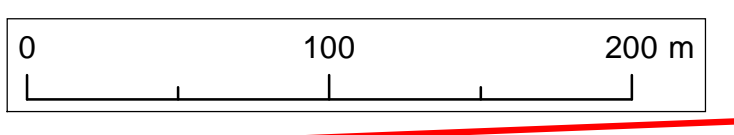
Title: **2.5 Access to Works (sheet 19 of 42)**

Doc Ref: 2.5	APFP Ref: 5(2)(k)	Drawing No: PB5640-007-000-014			
Revision: 04	Date: 24/04/2019	Drawn: LB	Checked: CD	Size: A1	Scale: 1:2,500
Revision: 03	Date: 25/03/2019	Drawn: LB	Checked: CD	Size: A1	Scale: 1:2,500

Co-ordinate system: British National Grid EPSG: 27700



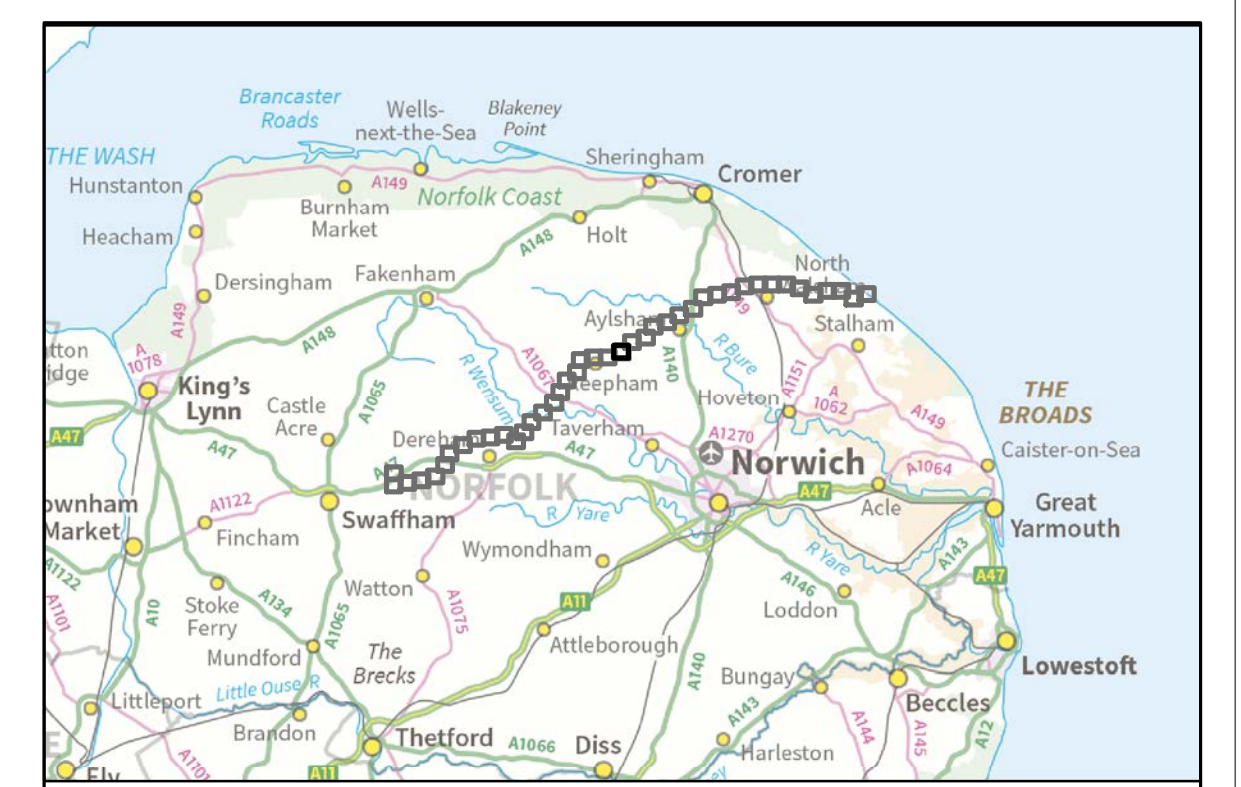
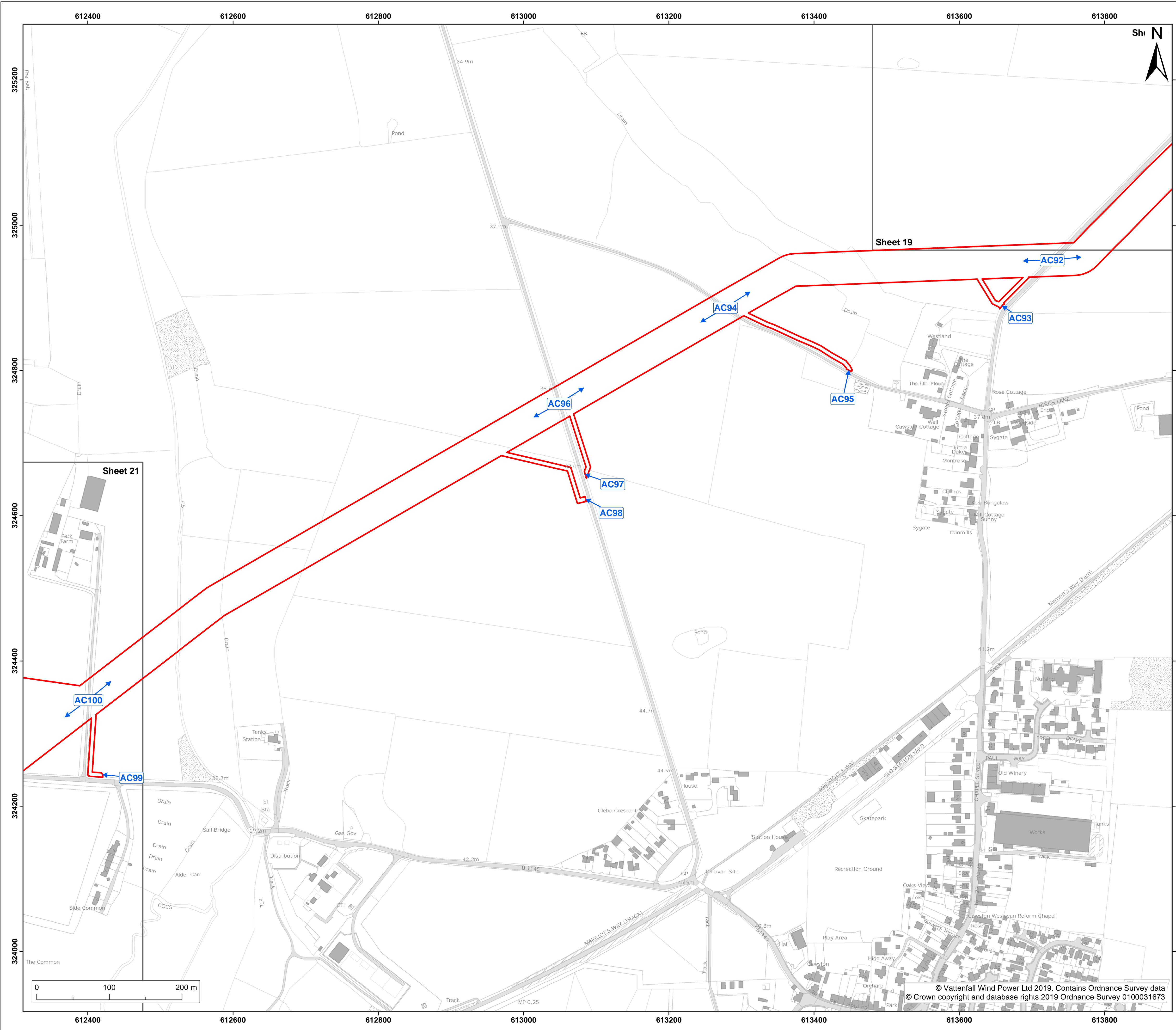
© Vattenfall Wind Power Ltd 2019. Contains Ordnance Survey data © Crown copyright and database rights 2019 Ordnance Survey 0100031673



Sheet 19

Sheet 18

Sheet 20



- Legend:**
- Order limits
 - Sheet boundary
 - ← Access to Works
 - AC1 Access to Works number

Project: **Norfolk Boreas Offshore Wind Farm** Report: **Development Consent Order**

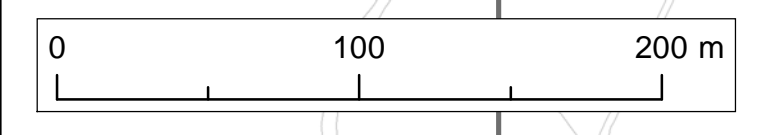
Title: **2.5 Access to Works (sheet 20 of 42)**

Doc Ref: 2.5	APFP Ref: 5(2)(k)	Drawing No: PB5640-007-000-014			
Revision: 04	Date: 24/04/2019	Drawn: LB	Checked: CD	Size: A1	Scale: 1:2,500
	03	25/03/2019	LB	CD	A1 1:2,500

Co-ordinate system: **British National Grid** EPSG: **27700**

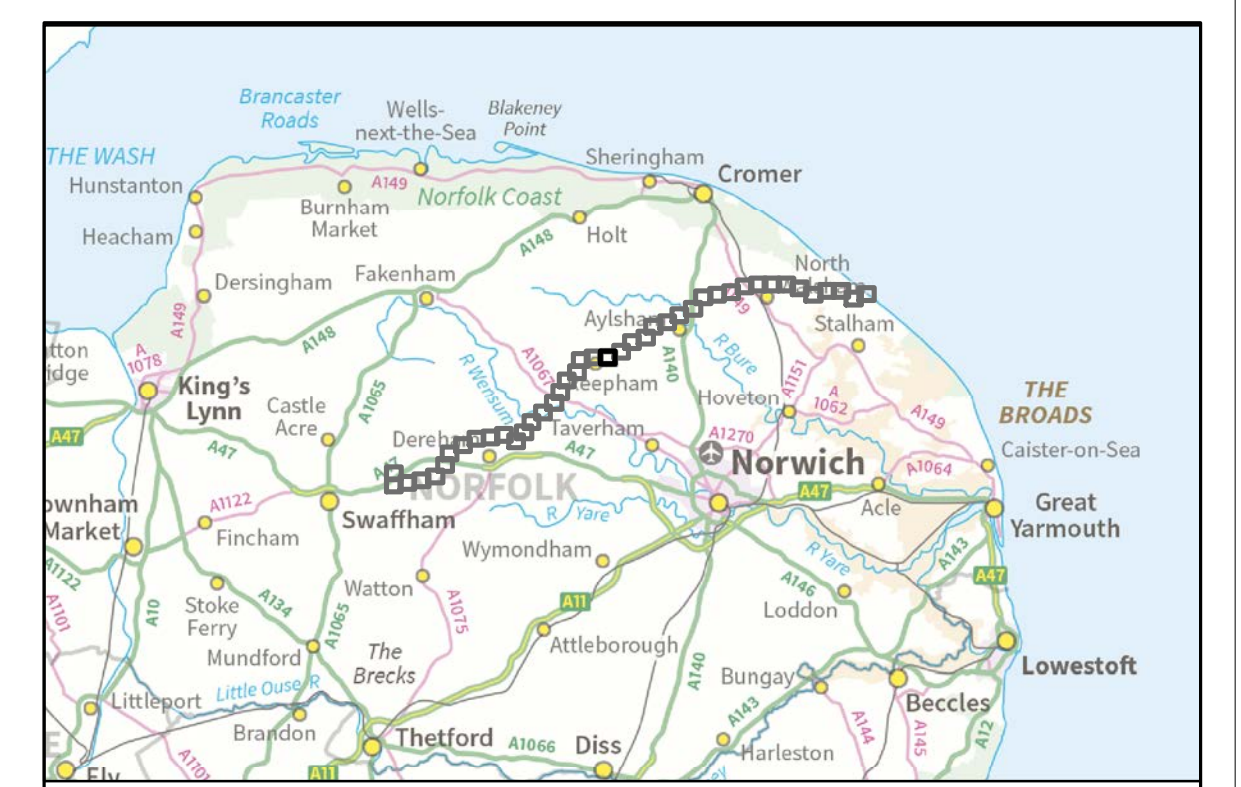
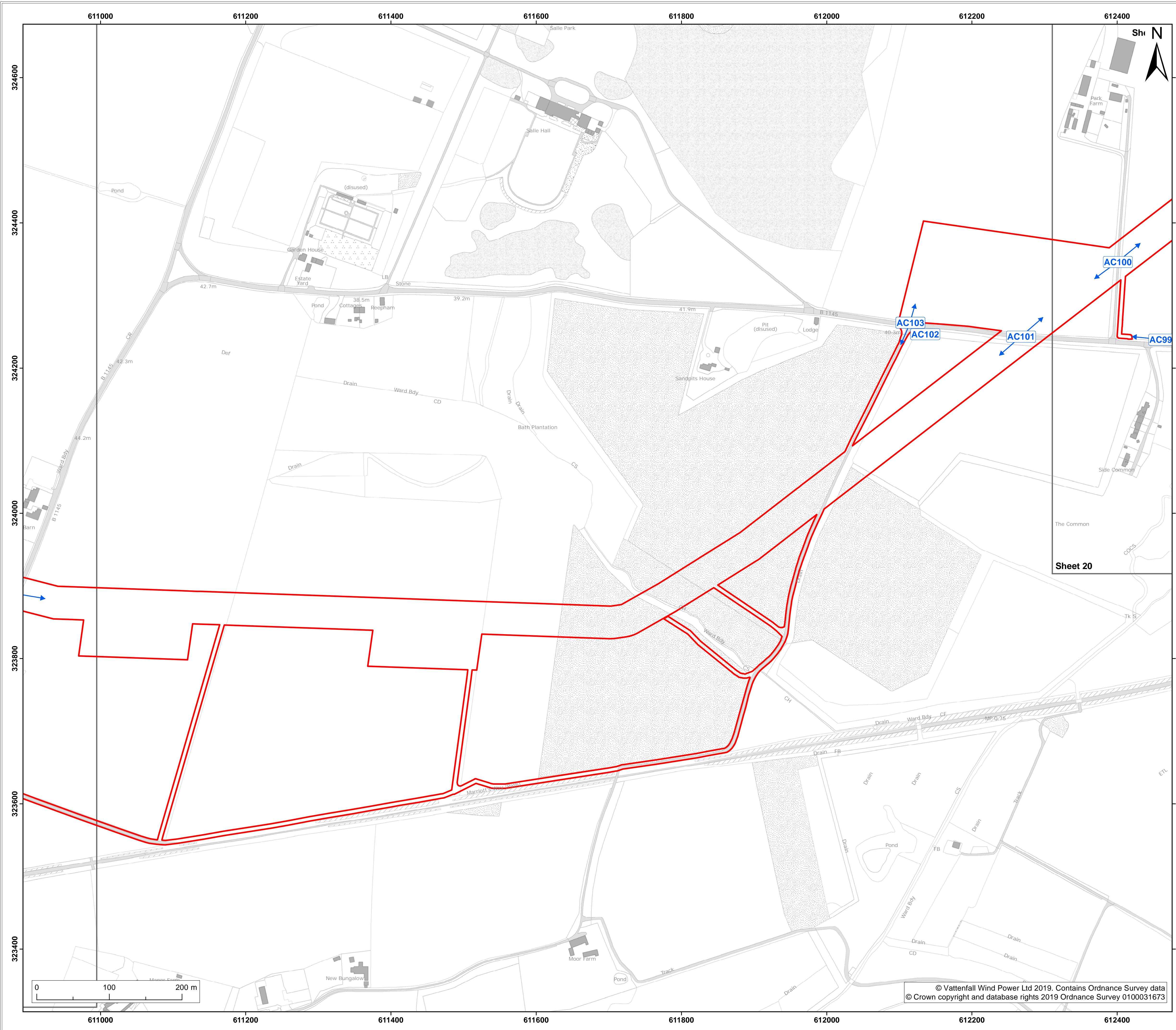


© Vattenfall Wind Power Ltd 2019. Contains Ordnance Survey data © Crown copyright and database rights 2019 Ordnance Survey 0100031673



Sheet 19

Sheet 21



- Legend:**
- Order limits
 - Sheet boundary
 - ← Access to Works
 - AC1 Access to Works number

Project: **Norfolk Boreas Offshore Wind Farm** Report: **Development Consent Order**

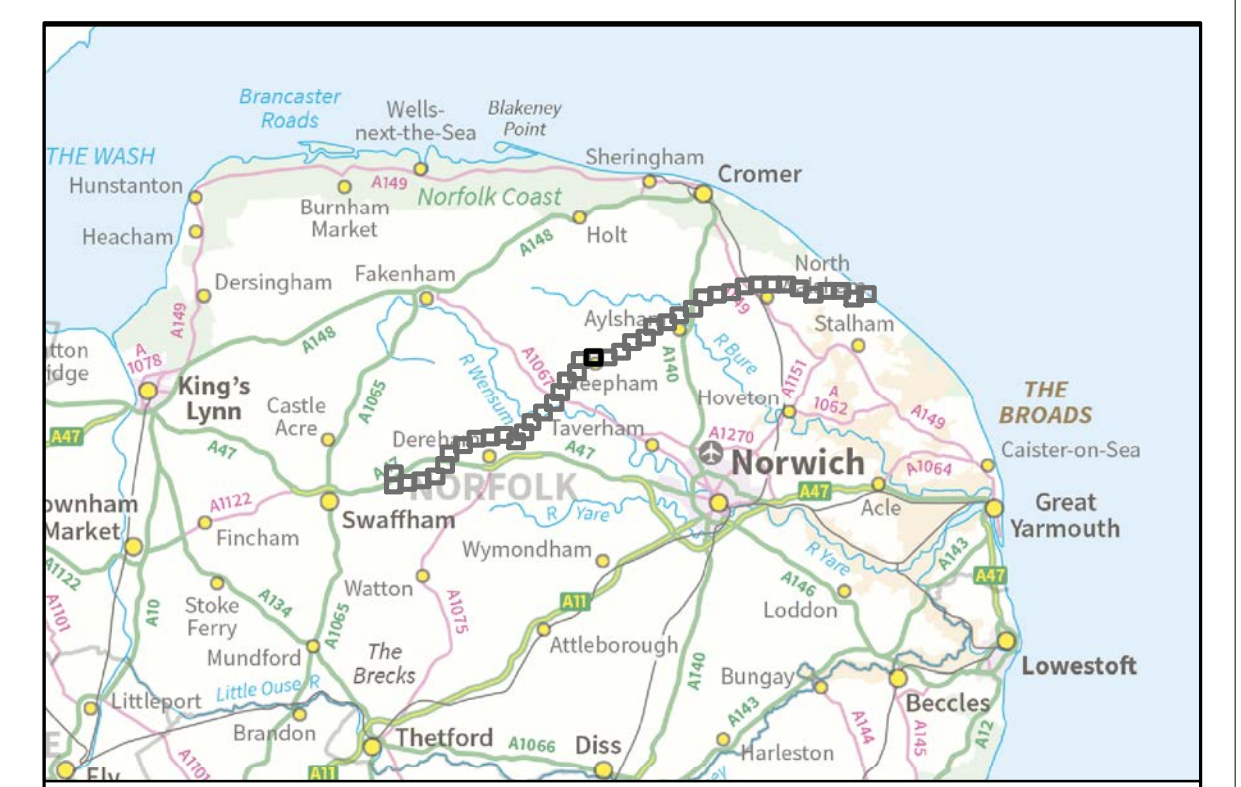
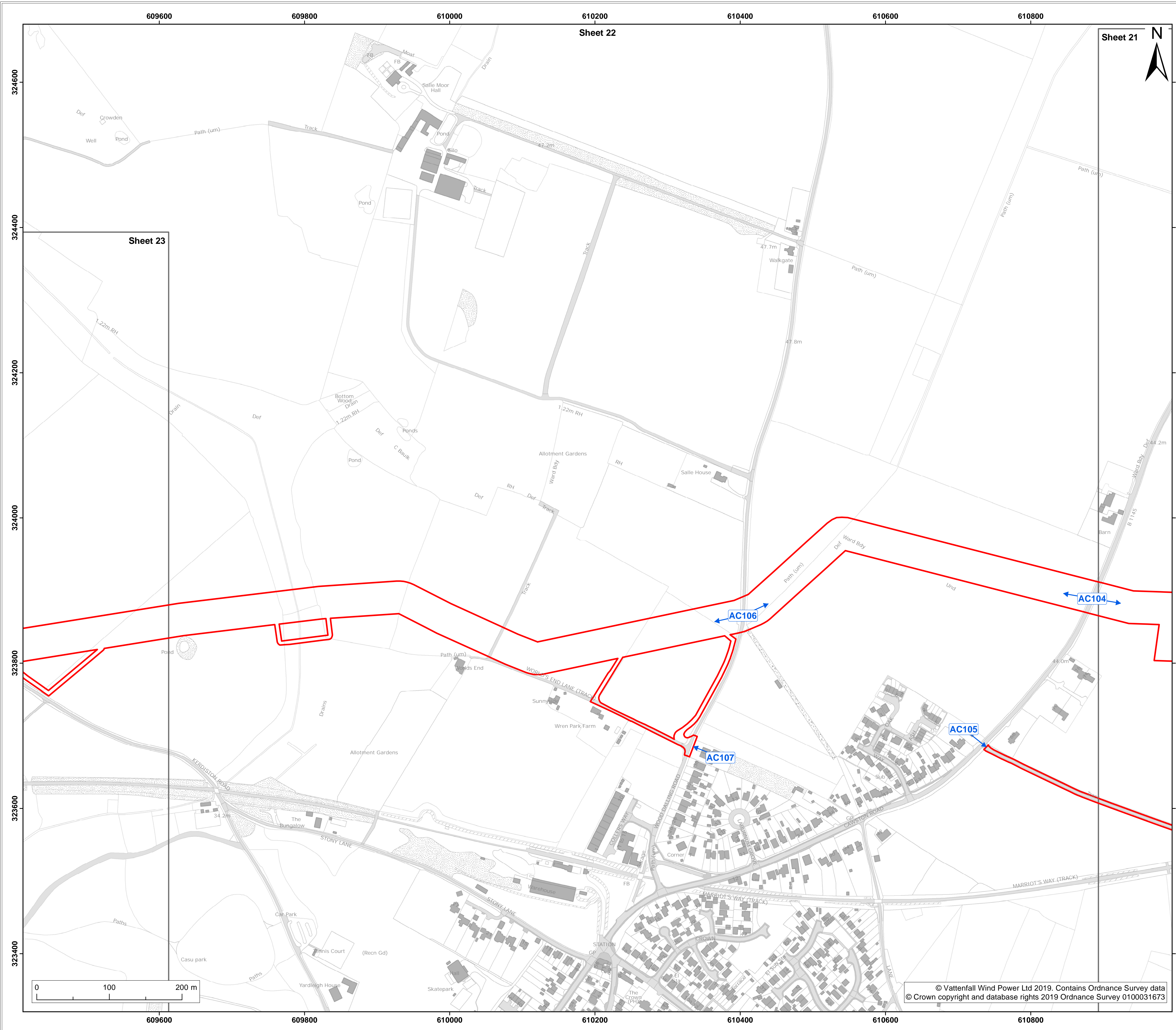
Title: **2.5 Access to Works (sheet 21 of 42)**

Doc Ref: 2.5	APFP Ref: 5(2)(k)	Drawing No: PB5640-007-000-014			
Revision: 04	Date: 24/04/2019	Drawn: LB	Checked: CD	Size: A1	Scale: 1:2,500
	03	25/03/2019	LB	CD	A1 1:2,500

Co-ordinate system: **British National Grid** EPSG: **27700**



© Vattenfall Wind Power Ltd 2019. Contains Ordnance Survey data
© Crown copyright and database rights 2019 Ordnance Survey 0100031673



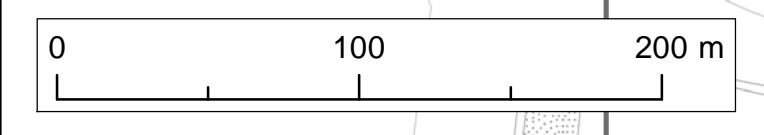
- Legend:**
- Order limits
 - Sheet boundary
 - ← Access to Works
 - AC1 Access to Works number

Project: **Norfolk Boreas Offshore Wind Farm** Report: **Development Consent Order**

Title: **2.5 Access to Works (sheet 22 of 42)**

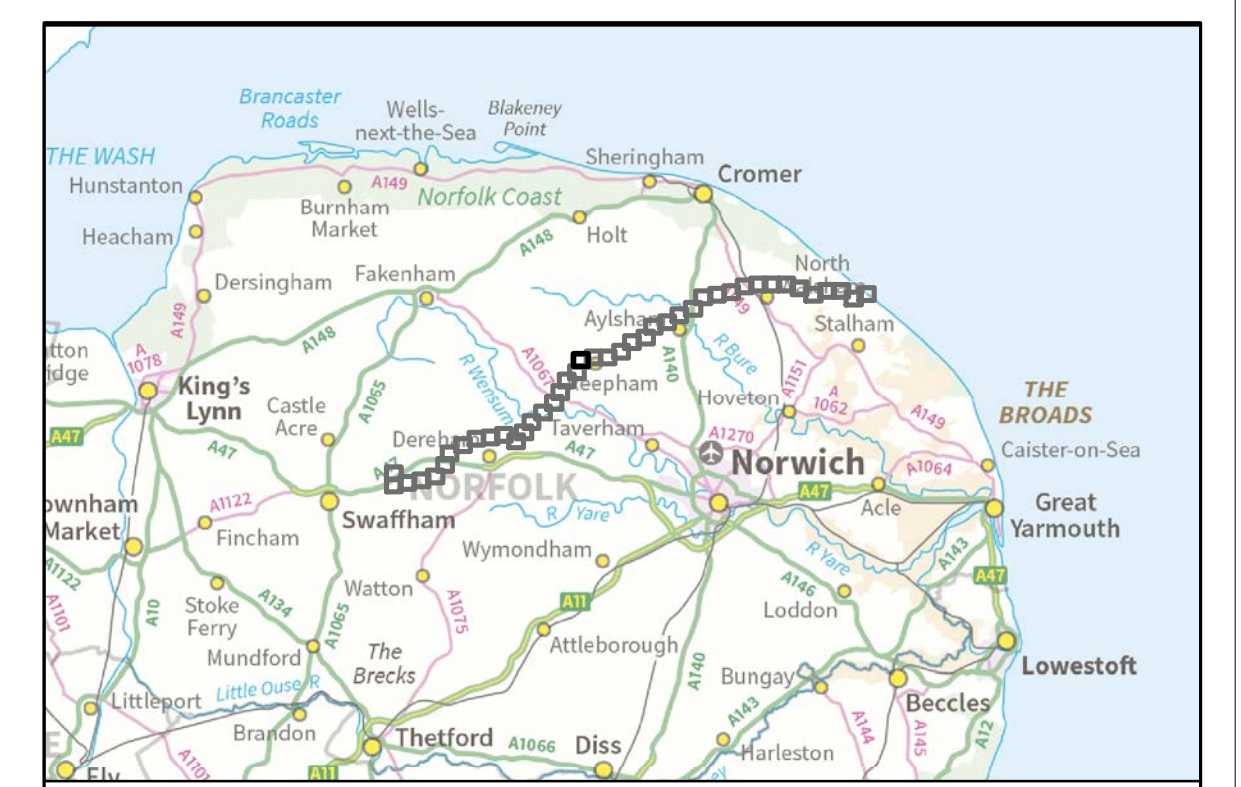
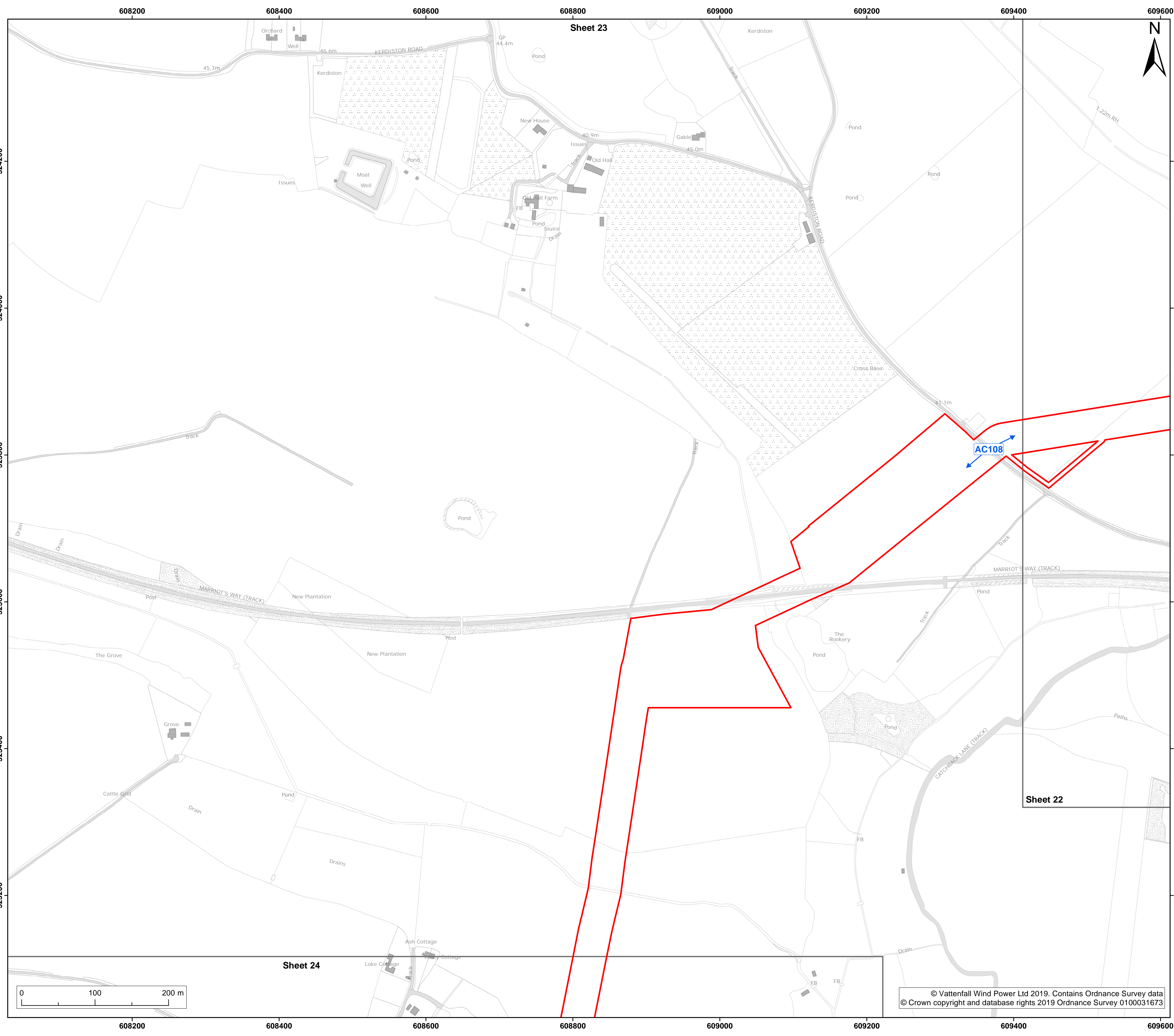
Doc Ref: 2.5	APFP Ref: 5(2)(k)	Drawing No: PB5640-007-000-014			
Revision: 04	Date: 24/04/2019	Drawn: LB	Checked: CD	Size: A1	Scale: 1:2,500
	03	25/03/2019	LB	CD	A1

Co-ordinate system: **British National Grid** EPSG: **27700**



© Vattenfall Wind Power Ltd 2019. Contains Ordnance Survey data
© Crown copyright and database rights 2019 Ordnance Survey 0100031673





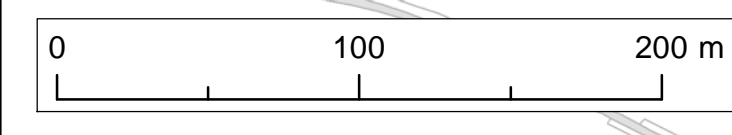
- Legend:**
- Order limits
 - Sheet boundary
 - ← Access to Works
 - AC1 Access to Works number

Project: **Norfolk Boreas Offshore Wind Farm** Report: **Development Consent Order**

Title: **2.5 Access to Works (sheet 23 of 42)**

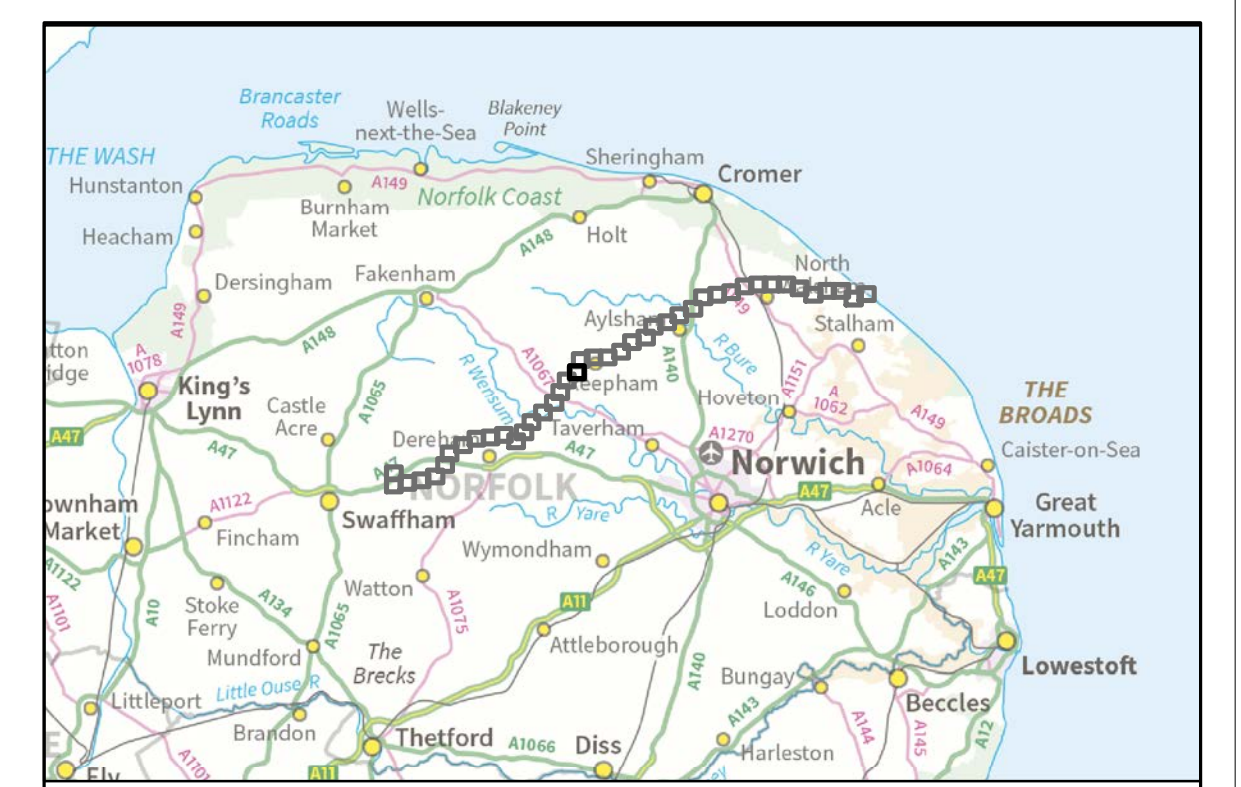
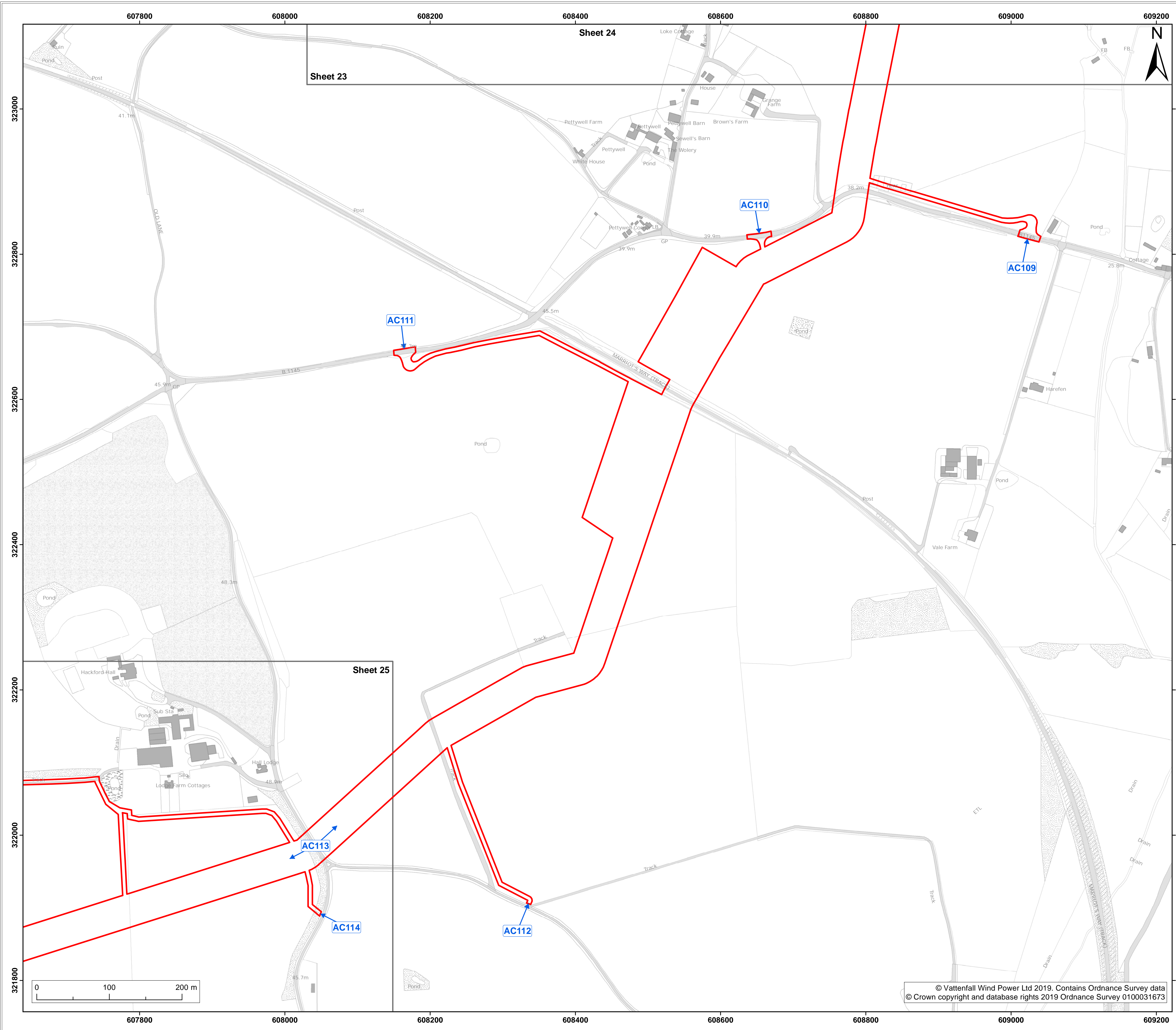
Doc Ref: 2.5	APFP Ref: 5(2)(k)	Drawing No: PB5640-007-000-014			
Revision: 04	Date: 24/04/2019	Drawn: LB	Checked: CD	Size: A1	Scale: 1:2,500
03	25/03/2019	LB	CD	A1	1:2,500

Co-ordinate system: British National Grid EPSG: 27700



© Vattenfall Wind Power Ltd 2019. Contains Ordnance Survey data
© Crown copyright and database rights 2019 Ordnance Survey 0100031673





- Legend:**
- Order limits
 - Sheet boundary
 - ← Access to Works
 - AC1 Access to Works number

Project: **Norfolk Boreas Offshore Wind Farm** Report: **Development Consent Order**

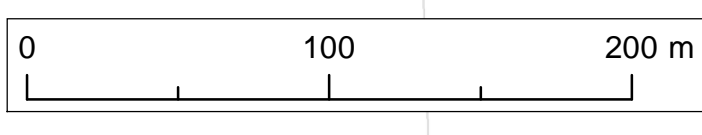
Title: **2.5 Access to Works (sheet 24 of 42)**

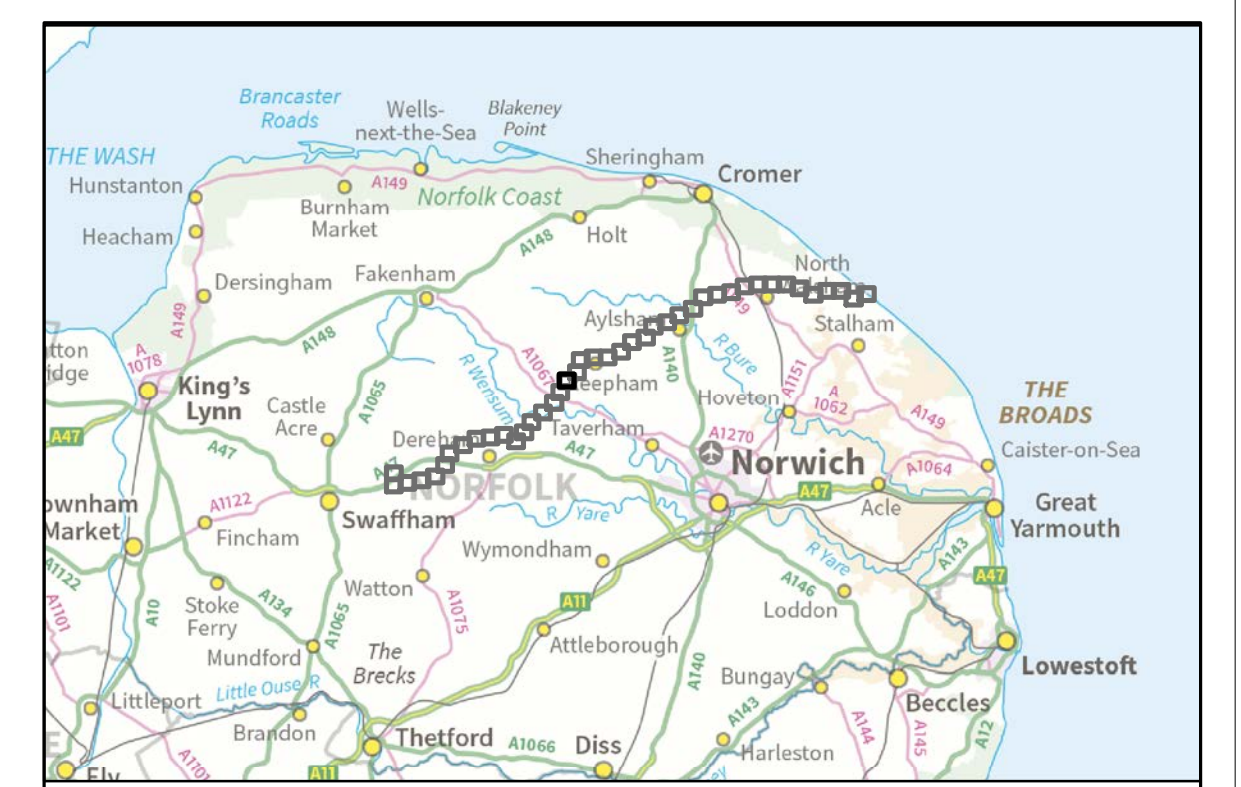
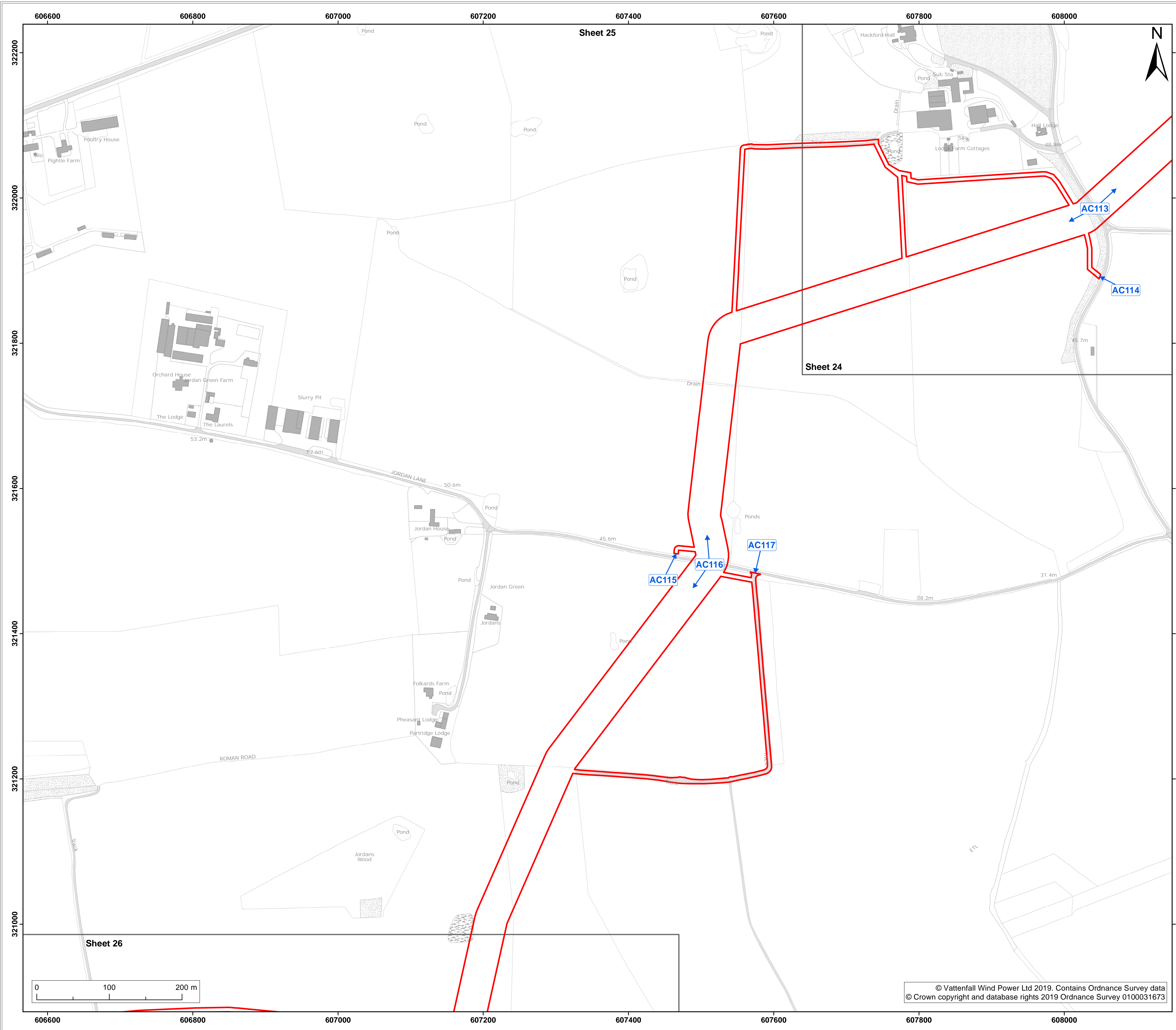
Doc Ref: 2.5	APFP Ref: 5(2)(k)	Drawing No: PB5640-007-000-014			
Revision: 04	Date: 24/04/2019	Drawn: LB	Checked: CD	Size: A1	Scale: 1:2,500
03	25/03/2019	LB	CD	A1	1:2,500

Co-ordinate system: British National Grid EPSG: 27700



© Vattenfall Wind Power Ltd 2019. Contains Ordnance Survey data © Crown copyright and database rights 2019 Ordnance Survey 0100031673





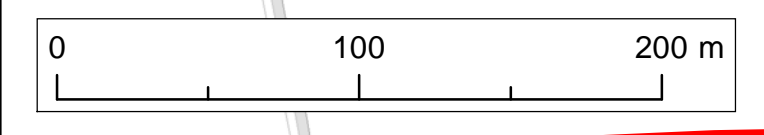
- Legend:**
- Order limits
 - Sheet boundary
 - ← Access to Works
 - AC1 Access to Works number

Project: **Norfolk Boreas Offshore Wind Farm** Report: **Development Consent Order**

Title: **2.5 Access to Works (sheet 25 of 42)**

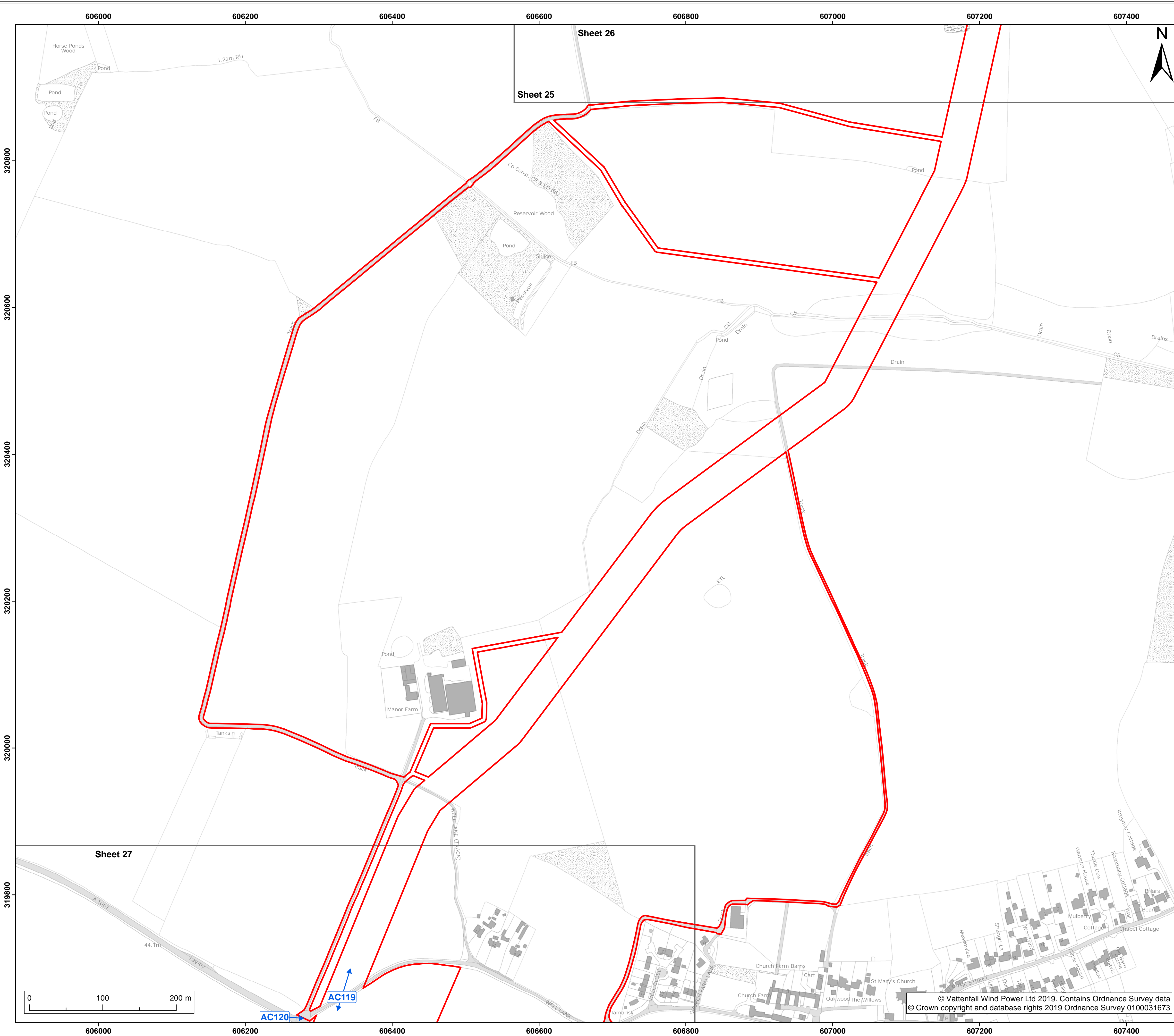
Doc Ref: 2.5	APFP Ref: 5(2)(k)	Drawing No: PB5640-007-000-014			
Revision: 04	Date: 24/04/2019	Drawn: LB	Checked: CD	Size: A1	Scale: 1:2,500
	03	25/03/2019	LB	CD	A1 1:2,500

Co-ordinate system: British National Grid EPSG: 27700



© Vattenfall Wind Power Ltd 2019. Contains Ordnance Survey data
© Crown copyright and database rights 2019 Ordnance Survey 0100031673





- Legend:**
- Order limits
 - Sheet boundary
 - ← Access to Works
 - AC1 Access to Works number

Project: **Norfolk Boreas Offshore Wind Farm** Report: **Development Consent Order**

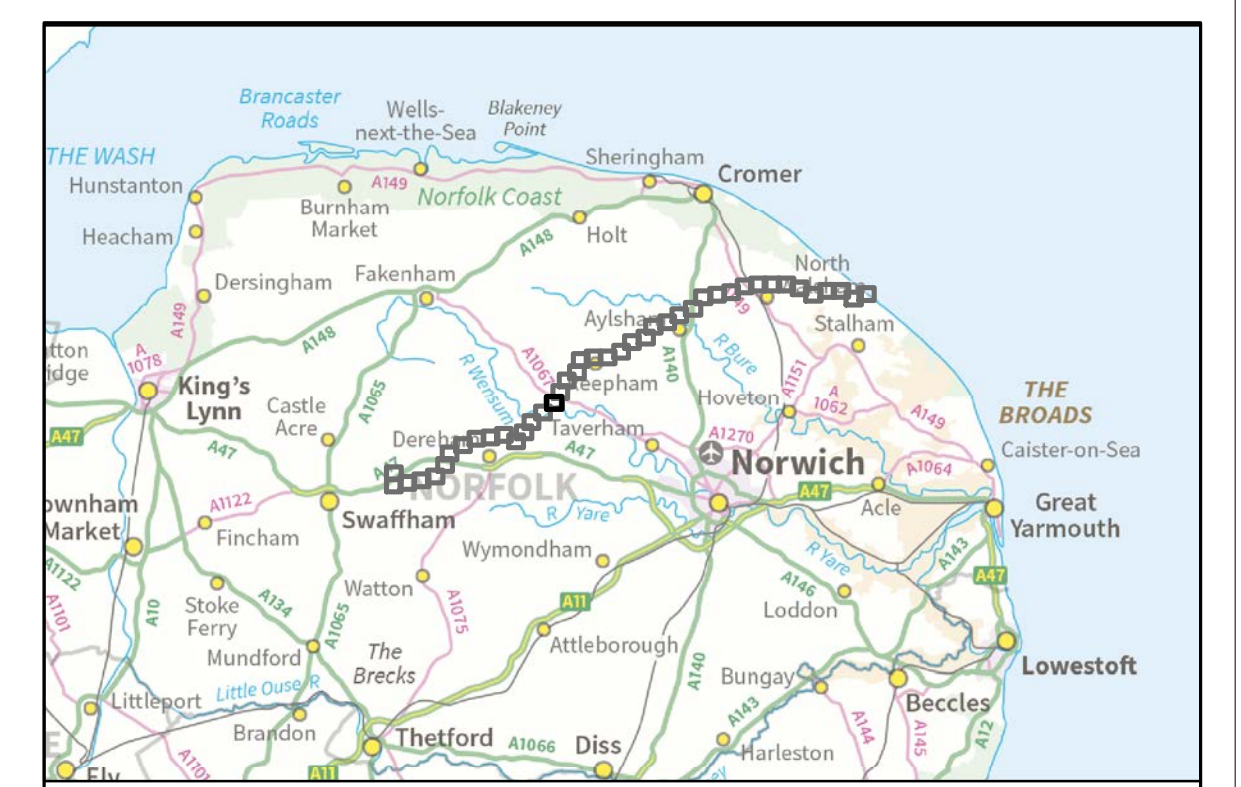
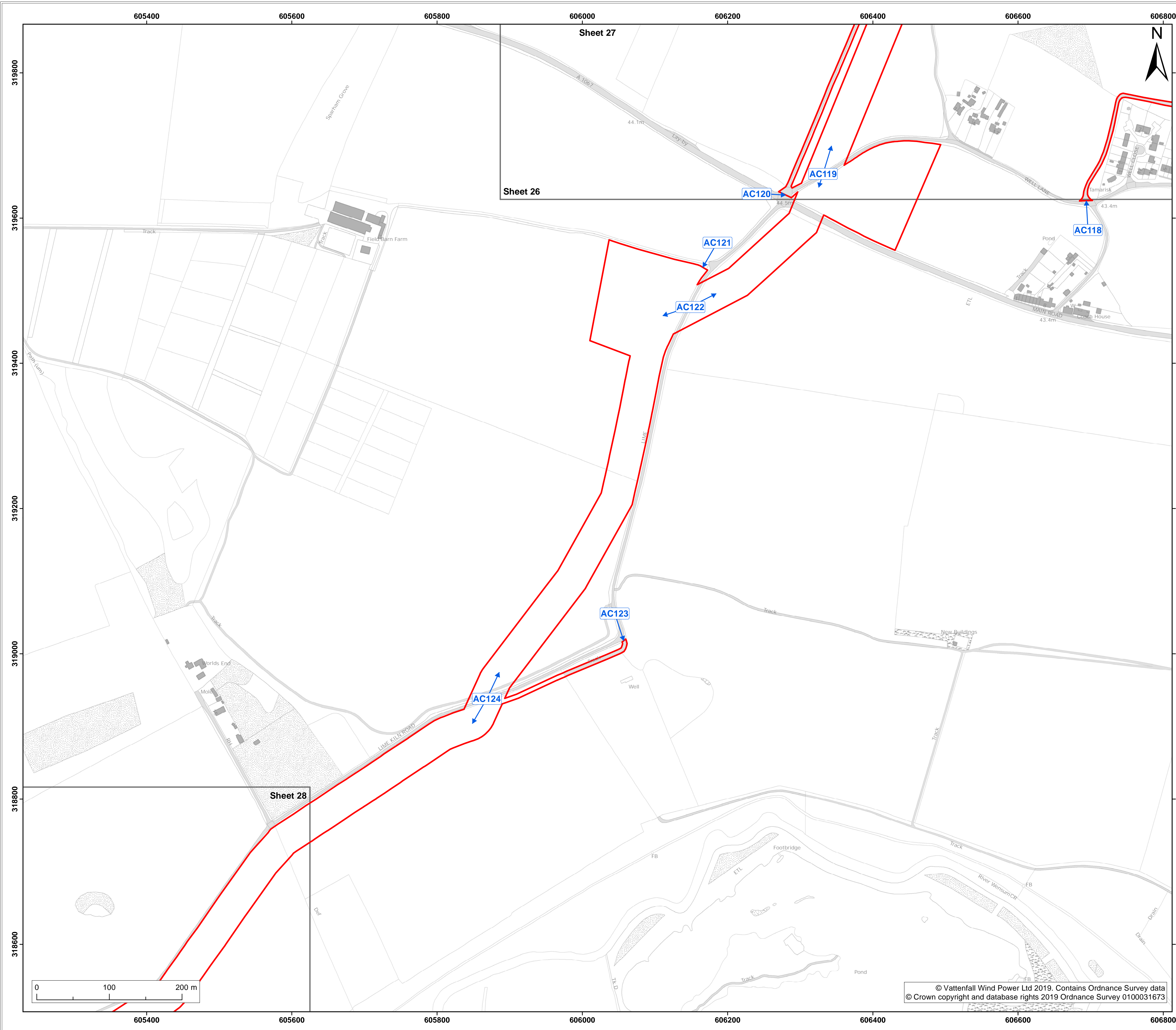
Title: **2.5 Access to Works (sheet 26 of 42)**

Doc Ref: 2.5	APFP Ref: 5(2)(k)	Drawing No: PB5640-007-000-014			
Revision: 04	Date: 24/04/2019	Drawn: LB	Checked: CD	Size: A1	Scale: 1:2,500
	03	25/03/2019	LB	CD	A1 1:2,500

Co-ordinate system: **British National Grid** EPSG: **27700**



© Vattenfall Wind Power Ltd 2019. Contains Ordnance Survey data © Crown copyright and database rights 2019 Ordnance Survey 0100031673



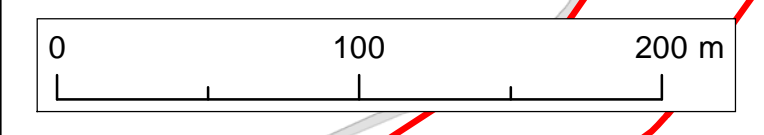
- Legend:**
- Order limits
 - Sheet boundary
 - ← Access to Works
 - AC1 Access to Works number

Project: **Norfolk Boreas Offshore Wind Farm** Report: **Development Consent Order**

Title: **2.5 Access to Works (sheet 27 of 42)**

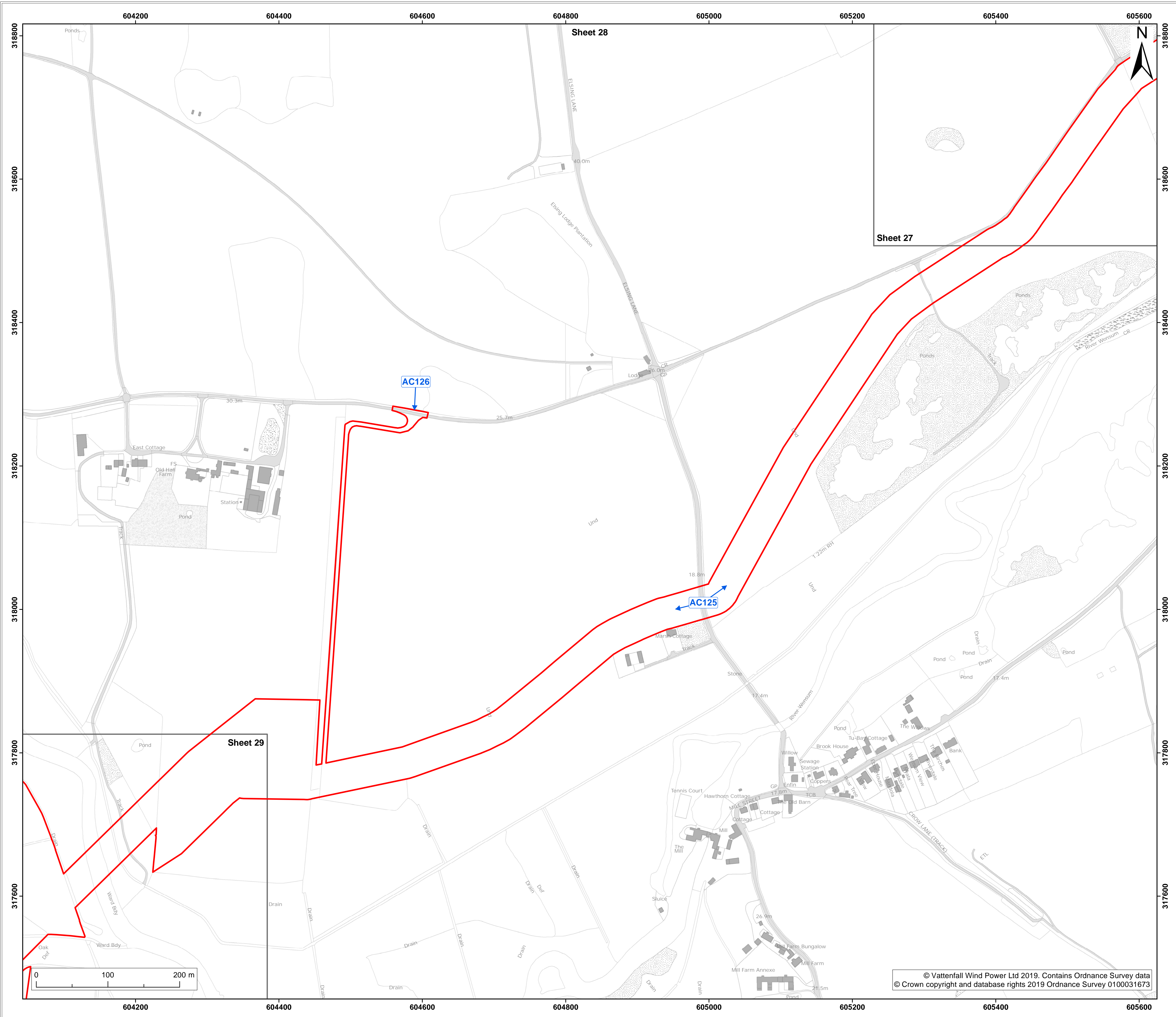
Doc Ref: 2.5	APFP Ref: 5(2)(k)	Drawing No: PB5640-007-000-014			
Revision: 04	Date: 24/04/2019	Drawn: LB	Checked: CD	Size: A1	Scale: 1:2,500
	03	25/03/2019	LB	CD	A1 1:2,500

Co-ordinate system: **British National Grid** EPSG: **27700**



© Vattenfall Wind Power Ltd 2019. Contains Ordnance Survey data © Crown copyright and database rights 2019 Ordnance Survey 0100031673





- Legend:**
- Order limits
 - Sheet boundary
 - ← Access to Works
 - AC1 Access to Works number

Project: **Norfolk Boreas Offshore Wind Farm** Report: **Development Consent Order**

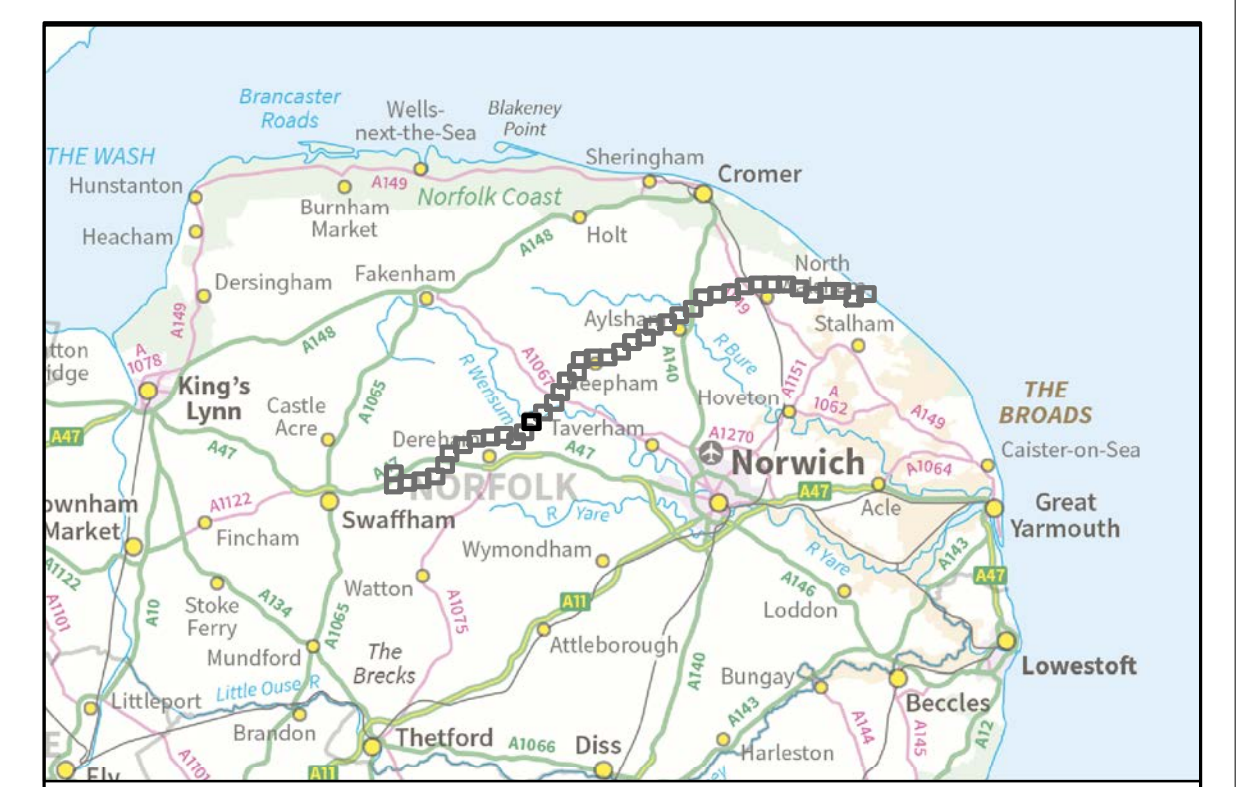
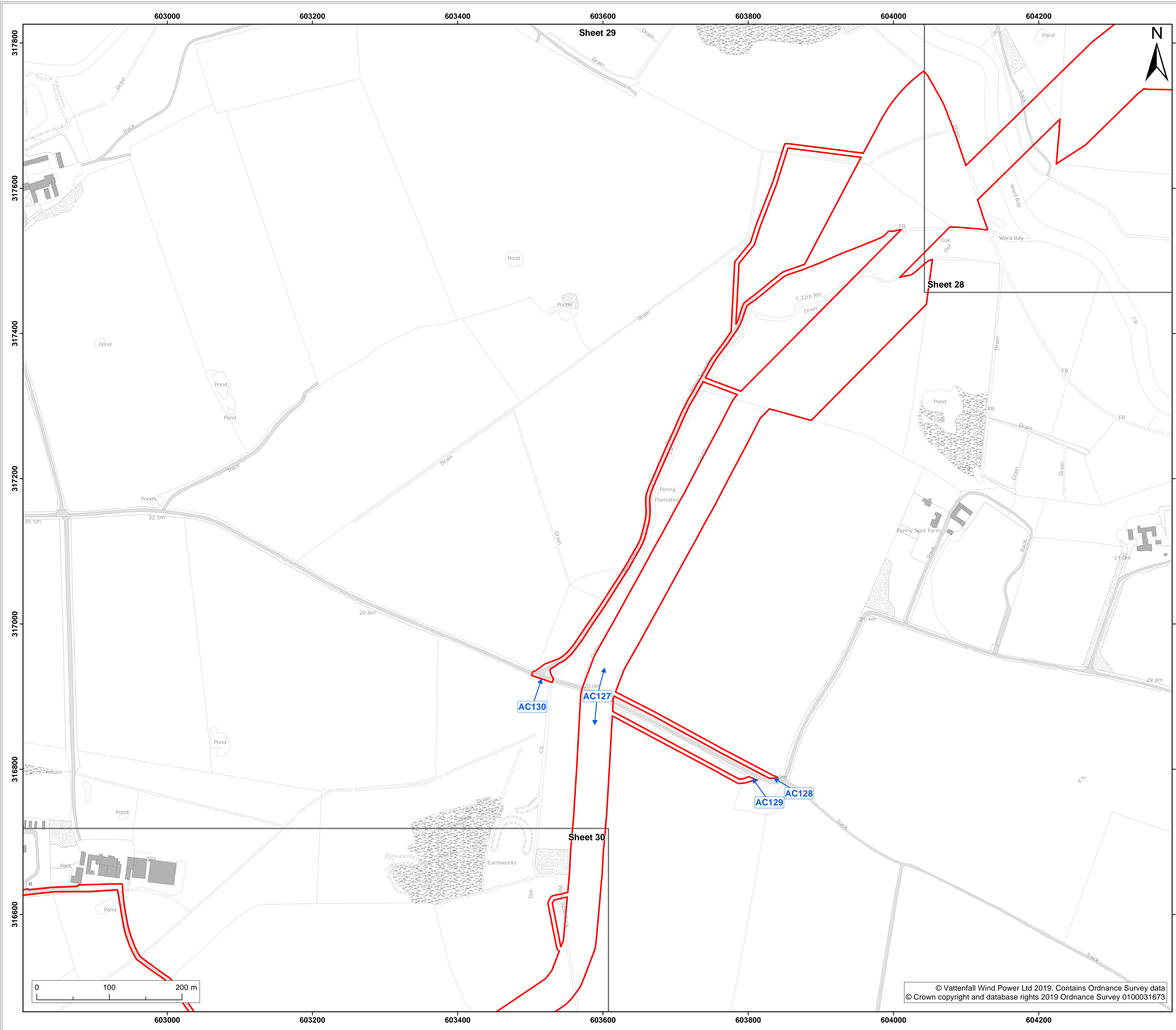
Title: **2.5 Access to Works (sheet 28 of 42)**

Doc Ref: 2.5	APFP Ref: 5(2)(k)	Drawing No: PB5640-007-000-014			
Revision: 04	Date: 24/04/2019	Drawn: LB	Checked: CD	Size: A1	Scale: 1:2,500
	03	25/03/2019	LB	CD	A1 1:2,500

Co-ordinate system: **British National Grid** EPSG: **27700**

© Vattenfall Wind Power Ltd 2019. Contains Ordnance Survey data
© Crown copyright and database rights 2019 Ordnance Survey 0100031673





- Legend:**
- Order limits
 - Sheet boundary
 - ← Access to Works
 - AC1 Access to Works number

Project: **Norfolk Boreas Offshore Wind Farm** Report: **Development Consent Order**

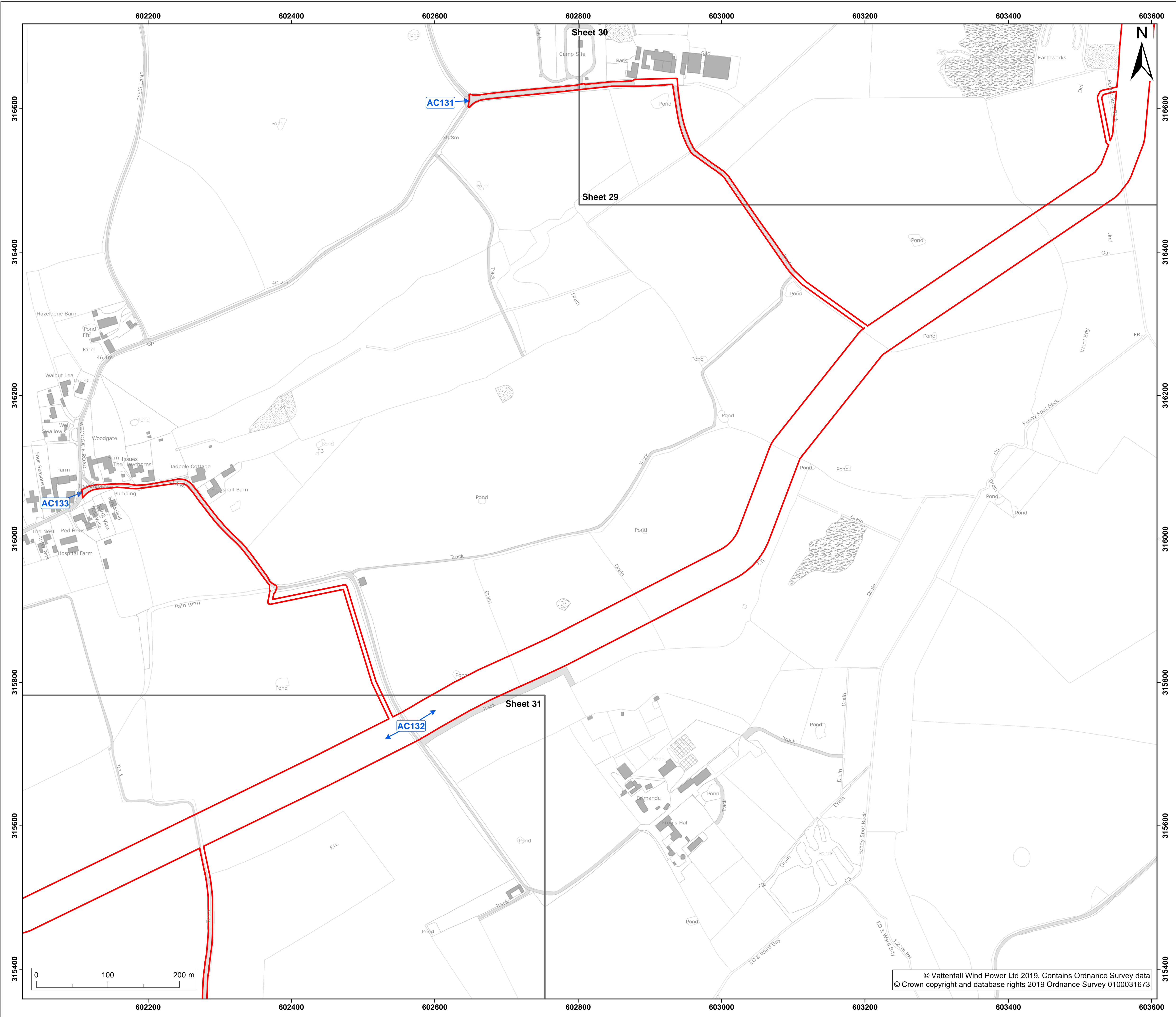
Title: **2.5 Access to Works (sheet 29 of 42)**

Doc Ref: 2.5	APFP Ref: 5(2)(k)	Drawing No: PB5640-007-000-014			
Revision: 04	Date: 24/04/2019	Drawn: LB	Checked: CD	Size: A1	Scale: 1:2,500
	03	25/03/2019	LB	CD	A1 1:2,500

Co-ordinate system: British National Grid EPSG: 27700



© Vattenfall Wind Power Ltd 2019. Contains Ordnance Survey data
© Crown copyright and database rights 2019 Ordnance Survey 0100031673



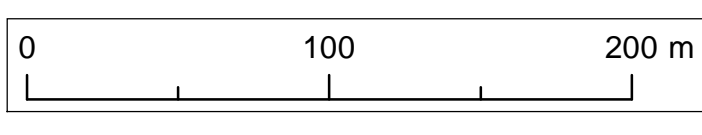
- Legend:**
- Order limits
 - Sheet boundary
 - ← Access to Works
 - AC1 Access to Works number

Project: **Norfolk Boreas Offshore Wind Farm** Report: **Development Consent Order**

Title: **2.5 Access to Works (sheet 30 of 42)**

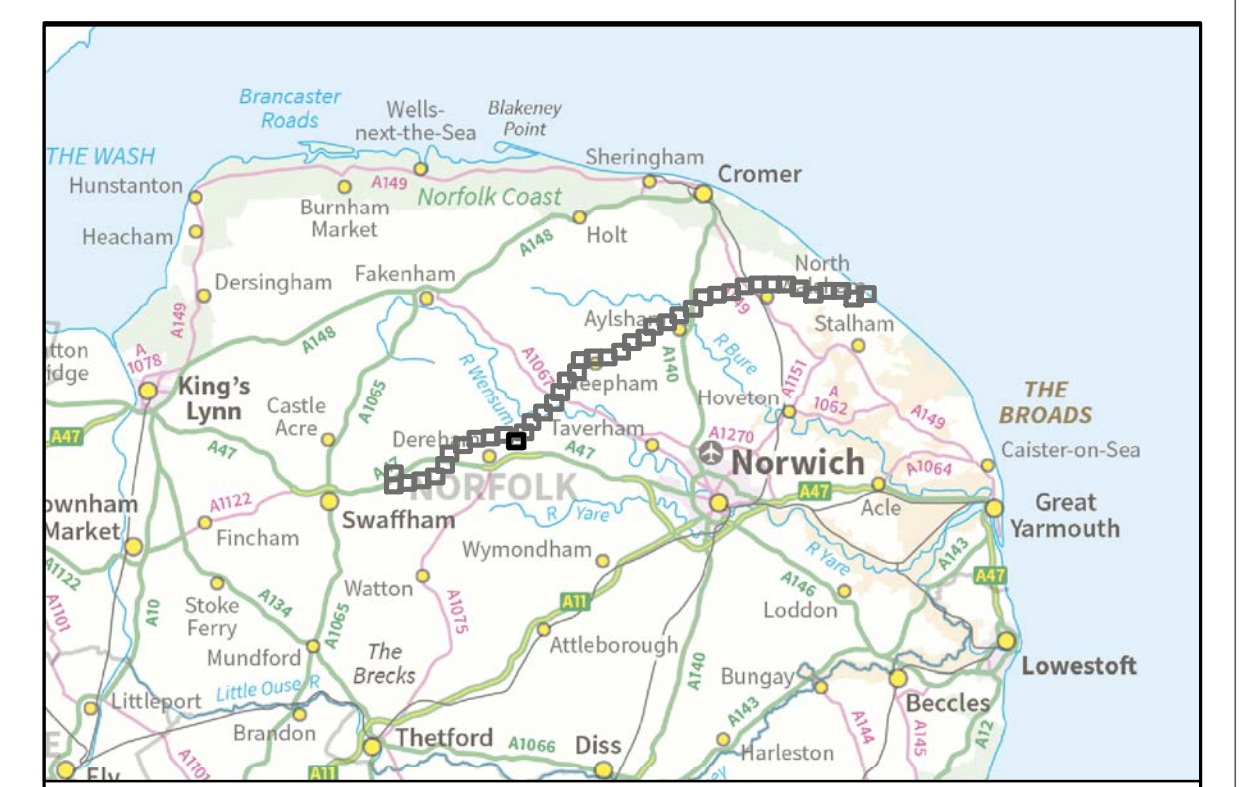
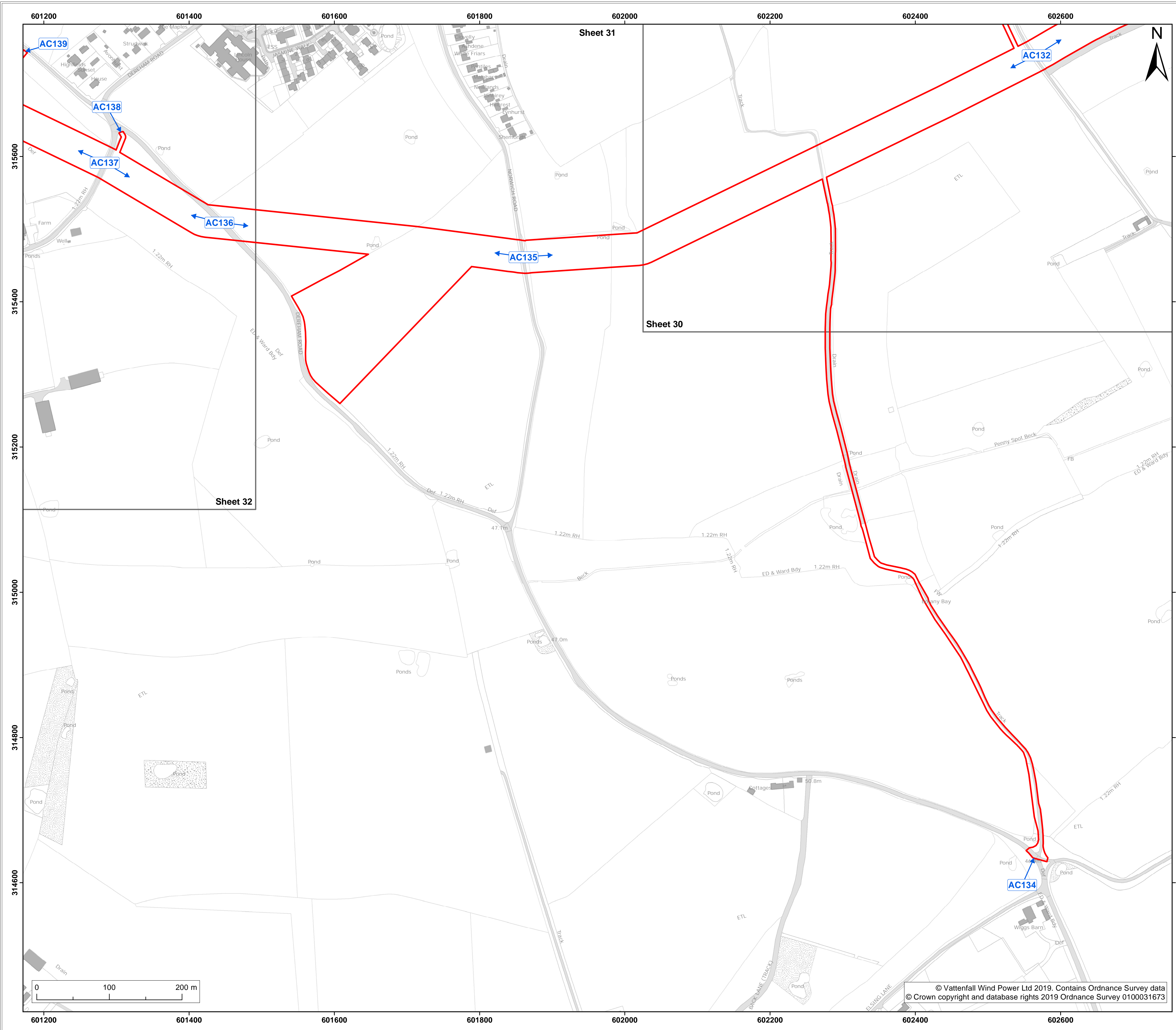
Doc Ref: 2.5	APFP Ref: 5(2)(k)	Drawing No: PB5640-007-000-014			
Revision: 04	Date: 24/04/2019	Drawn: LB	Checked: CD	Size: A1	Scale: 1:2,500
	03	25/03/2019	LB	CD	A1 1:2,500

Co-ordinate system: **British National Grid** EPSG: **27700**



© Vattenfall Wind Power Ltd 2019. Contains Ordnance Survey data
© Crown copyright and database rights 2019 Ordnance Survey 0100031673





- Legend:**
- Order limits
 - Sheet boundary
 - ← Access to Works
 - AC1 Access to Works number

Project: Norfolk Boreas Offshore Wind Farm	Report: Development Consent Order
---	--

Title:

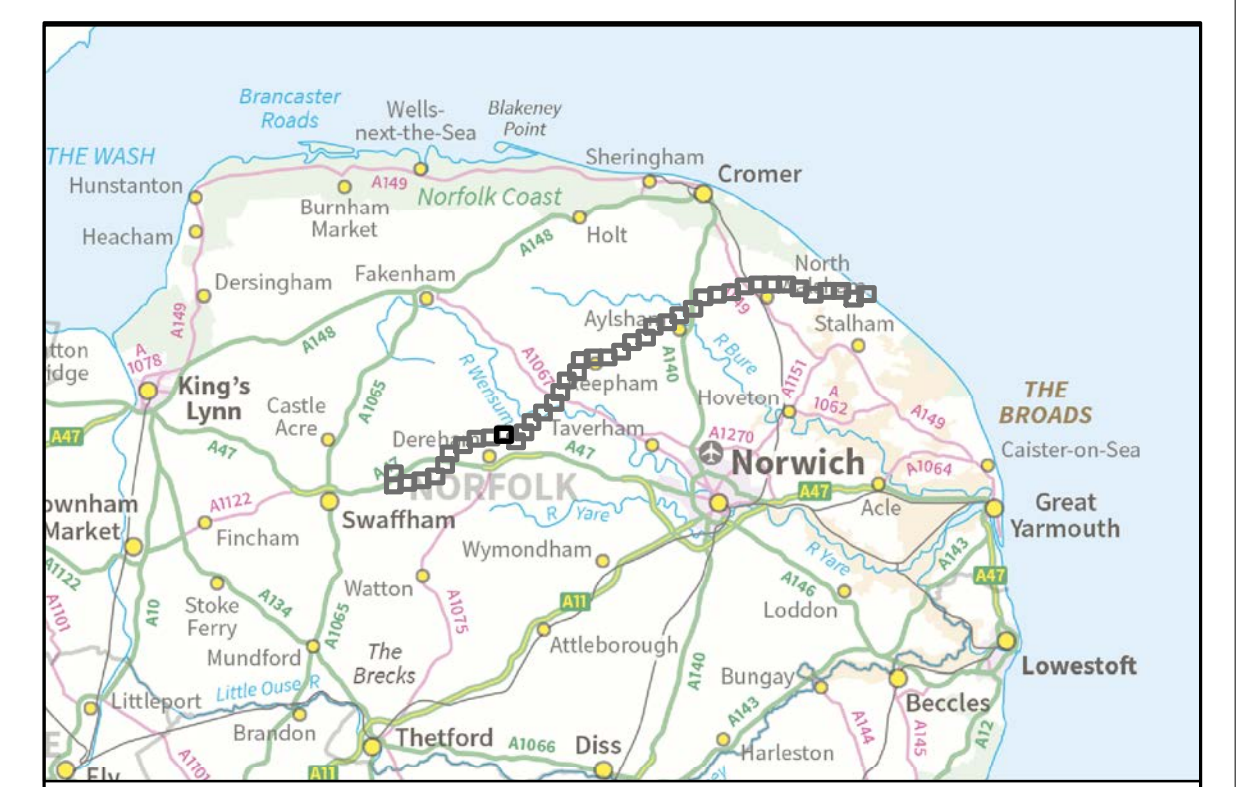
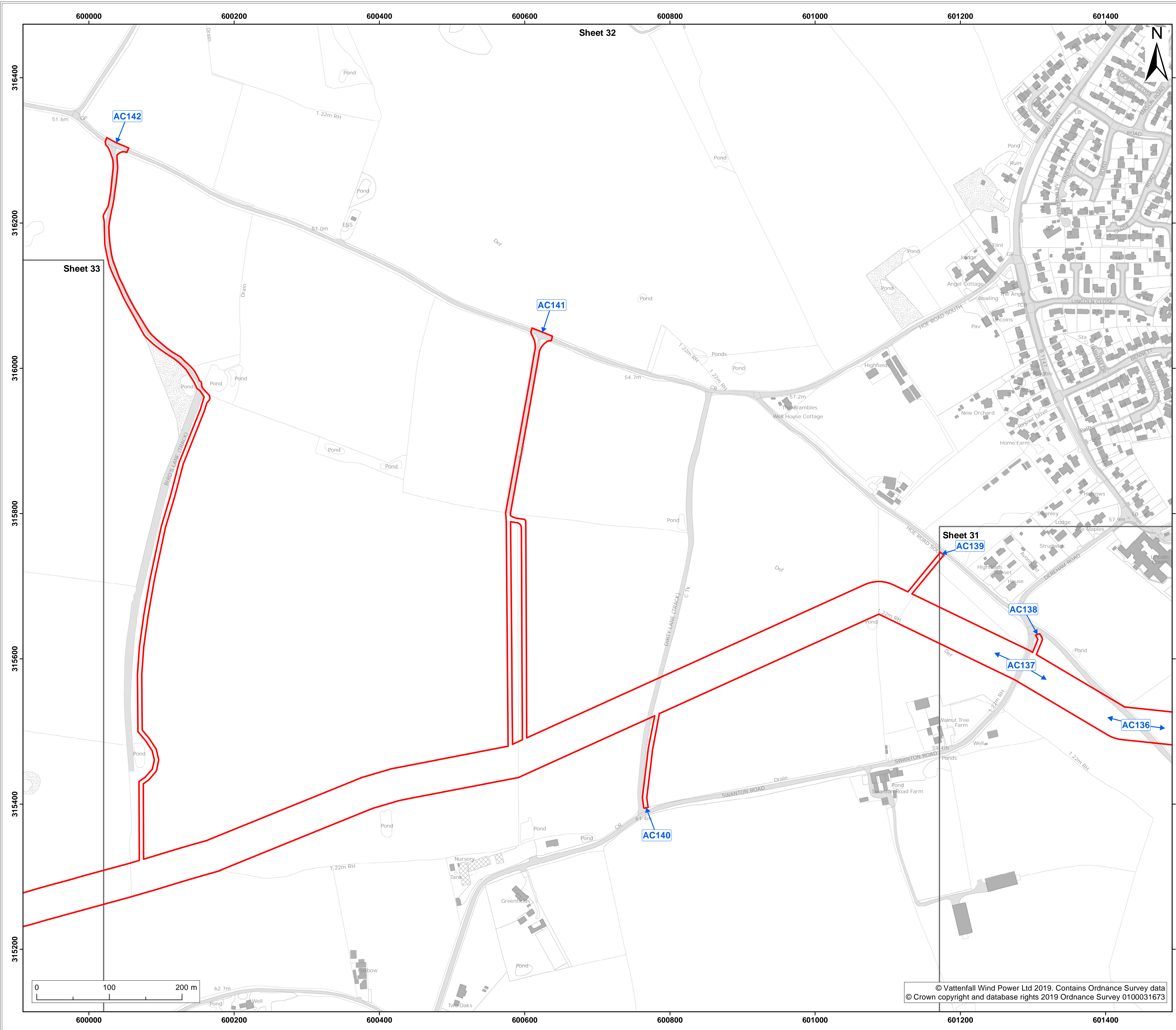
2.5 Access to Works
(sheet 31 of 42)

Doc Ref: 2.5	APFP Ref: 5(2)(k)	Drawing No: PB5640-007-000-014			
Revision: 04	Date: 24/04/2019	Drawn: LB	Checked: CD	Size: A1	Scale: 1:2,500
03	25/03/2019	LB	CD	A1	1:2,500

Co-ordinate system: British National Grid **EPSG:** 27700

© Vattenfall Wind Power Ltd 2019. Contains Ordnance Survey data
© Crown copyright and database rights 2019 Ordnance Survey 0100031673





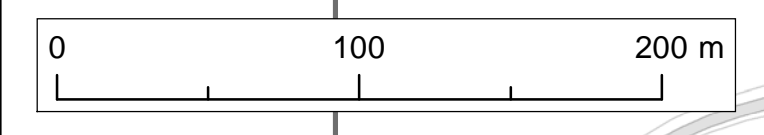
- Legend:**
- Order limits
 - Sheet boundary
 - ← Access to Works
 - AC1 Access to Works number

Project: **Norfolk Boreas Offshore Wind Farm** Report: **Development Consent Order**

Title: **2.5 Access to Works (sheet 32 of 42)**

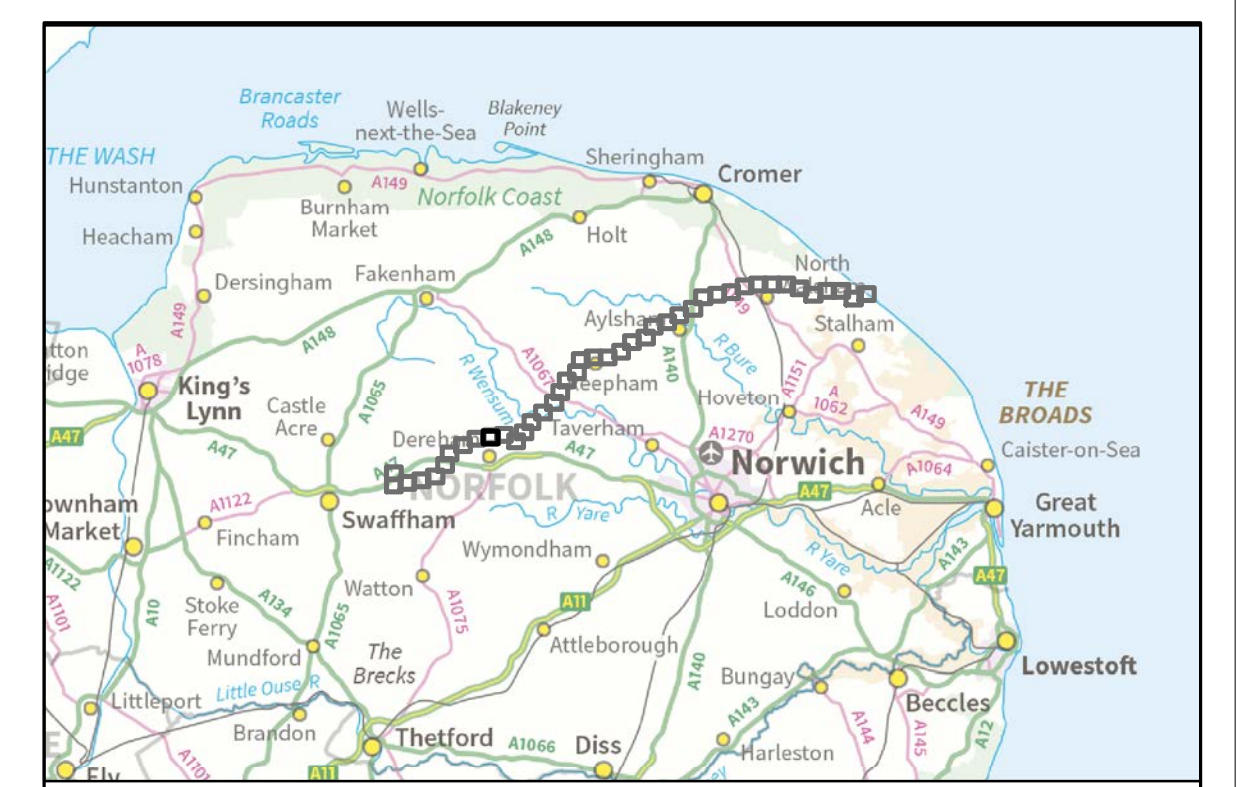
Doc Ref: 2.5	APFP Ref: 5(2)(k)	Drawing No: PB5640-007-000-014			
Revision: 04	Date: 24/04/2019	Drawn: LB	Checked: CD	Size: A1	Scale: 1:2,500
	03	25/03/2019	LB	CD	A1 1:2,500

Co-ordinate system: British National Grid EPSG: 27700



© Vattenfall Wind Power Ltd 2019. Contains Ordnance Survey data
© Crown copyright and database rights 2019 Ordnance Survey 0100031673





- Legend:**
- Order limits
 - Sheet boundary
 - ← Access to Works
 - AC1 Access to Works number

Project: **Norfolk Boreas Offshore Wind Farm** Report: **Development Consent Order**

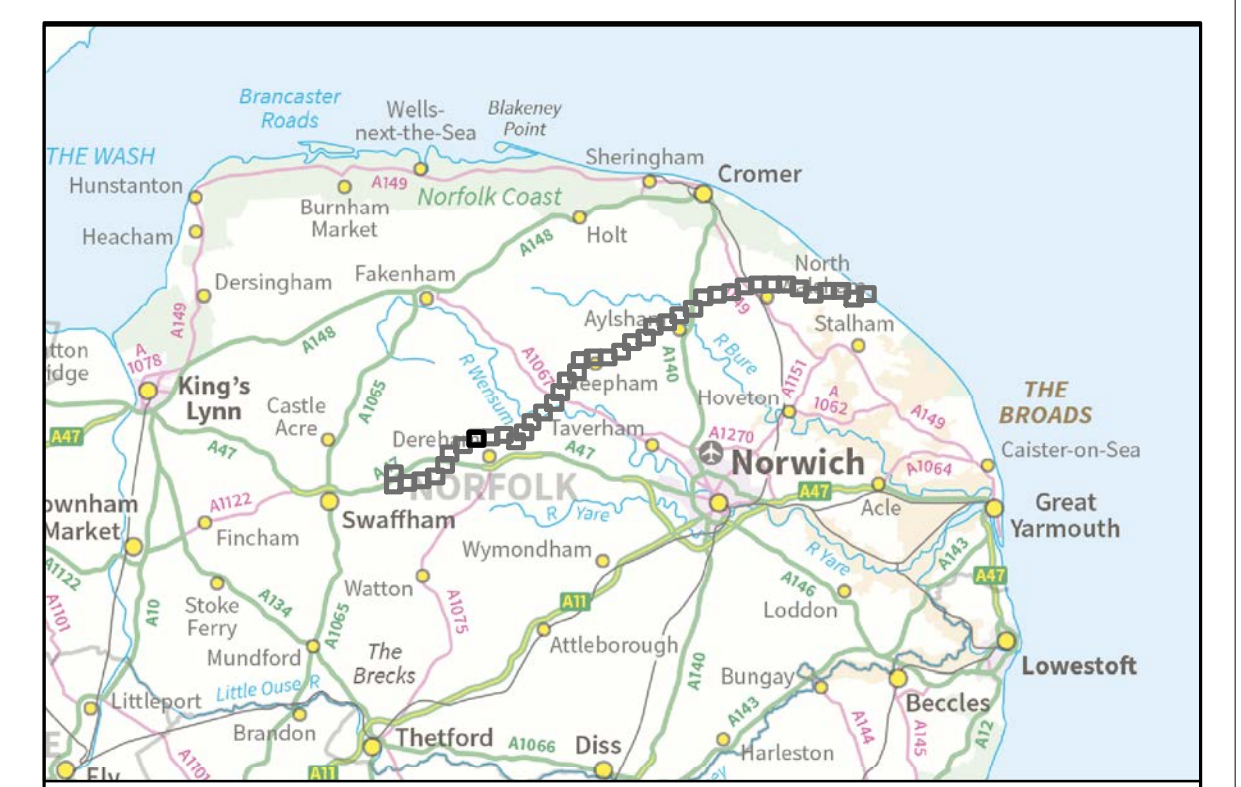
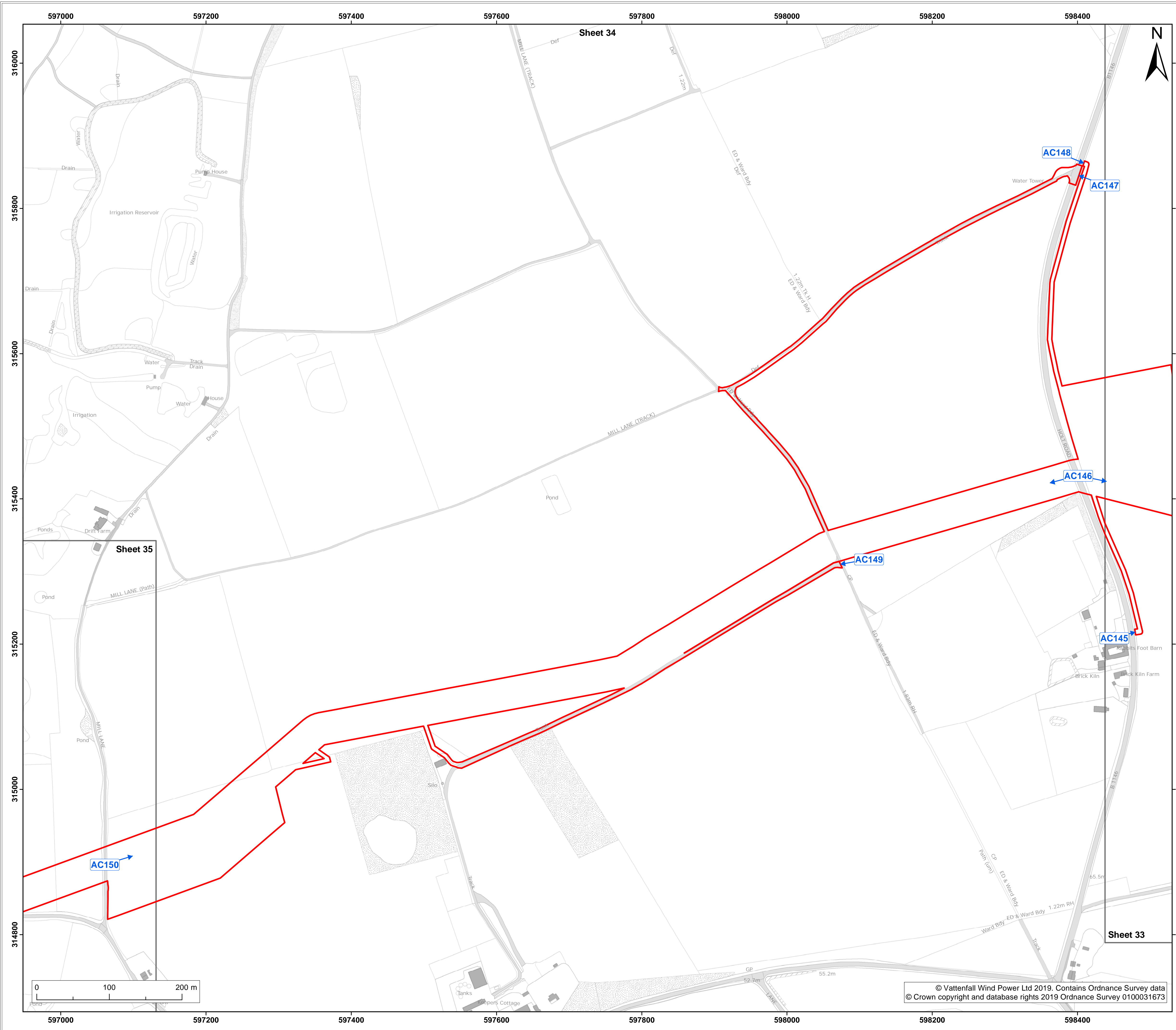
Title: **2.5 Access to Works (sheet 33 of 42)**

Doc Ref: 2.5	APFP Ref: 5(2)(k)	Drawing No: PB5640-007-000-014			
Revision: 04	Date: 24/04/2019	Drawn: LB	Checked: CD	Size: A1	Scale: 1:2,500
	03	25/03/2019	LB	CD	A1 1:2,500

Co-ordinate system: **British National Grid** EPSG: **27700**



© Vattenfall Wind Power Ltd 2019. Contains Ordnance Survey data
© Crown copyright and database rights 2019 Ordnance Survey 0100031673



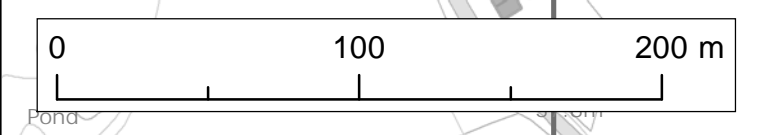
- Legend:**
- Order limits
 - Sheet boundary
 - ← Access to Works
 - AC1 Access to Works number

Project: **Norfolk Boreas Offshore Wind Farm** Report: **Development Consent Order**

Title: **2.5 Access to Works (sheet 34 of 42)**

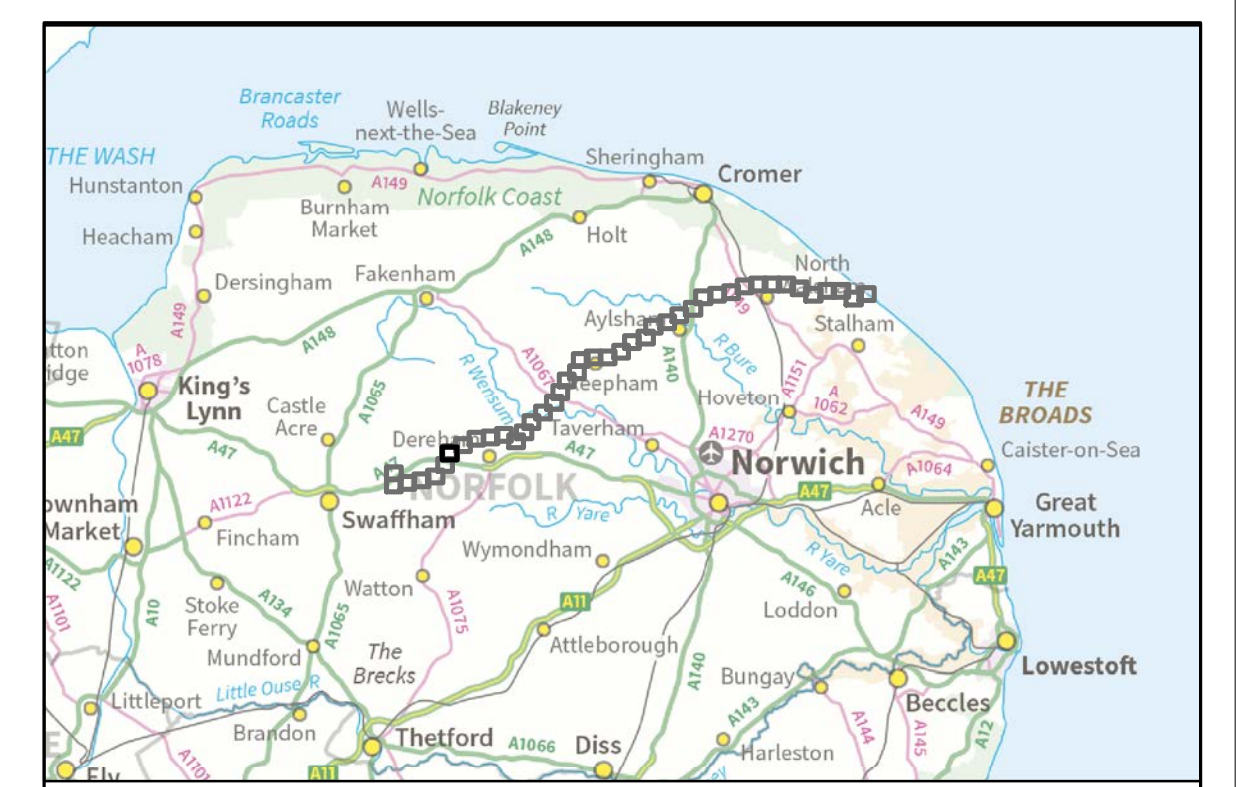
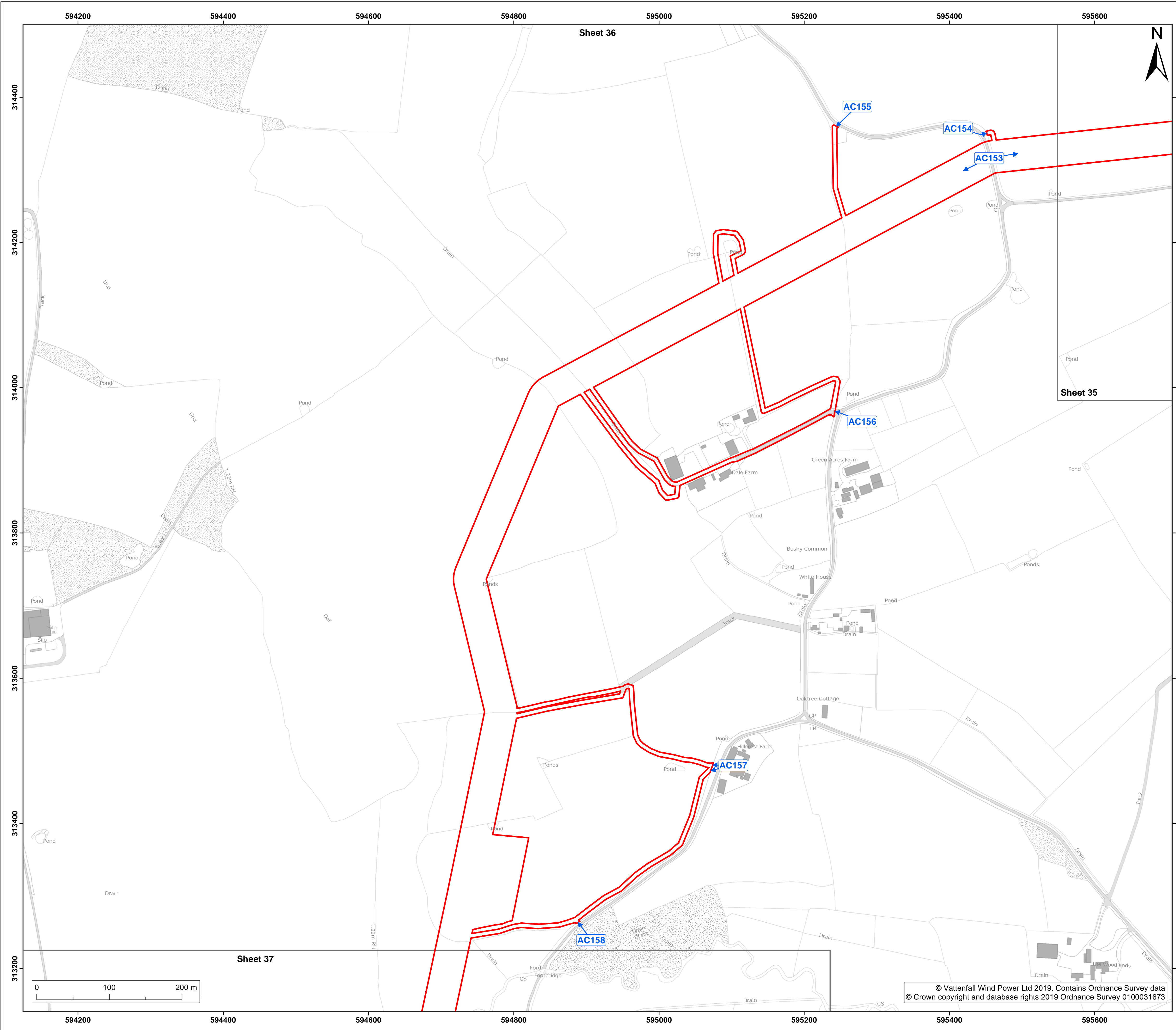
Doc Ref: 2.5	APFP Ref: 5(2)(k)	Drawing No: PB5640-007-000-014			
Revision: 04	Date: 24/04/2019	Drawn: LB	Checked: CD	Size: A1	Scale: 1:2,500
	03	25/03/2019	LB	CD	A1 1:2,500

Co-ordinate system: **British National Grid** EPSG: **27700**



© Vattenfall Wind Power Ltd 2019. Contains Ordnance Survey data
© Crown copyright and database rights 2019 Ordnance Survey 0100031673





- Legend:**
- Order limits
 - Sheet boundary
 - ← Access to Works
 - AC1 Access to Works number

Project: **Norfolk Boreas Offshore Wind Farm** Report: **Development Consent Order**

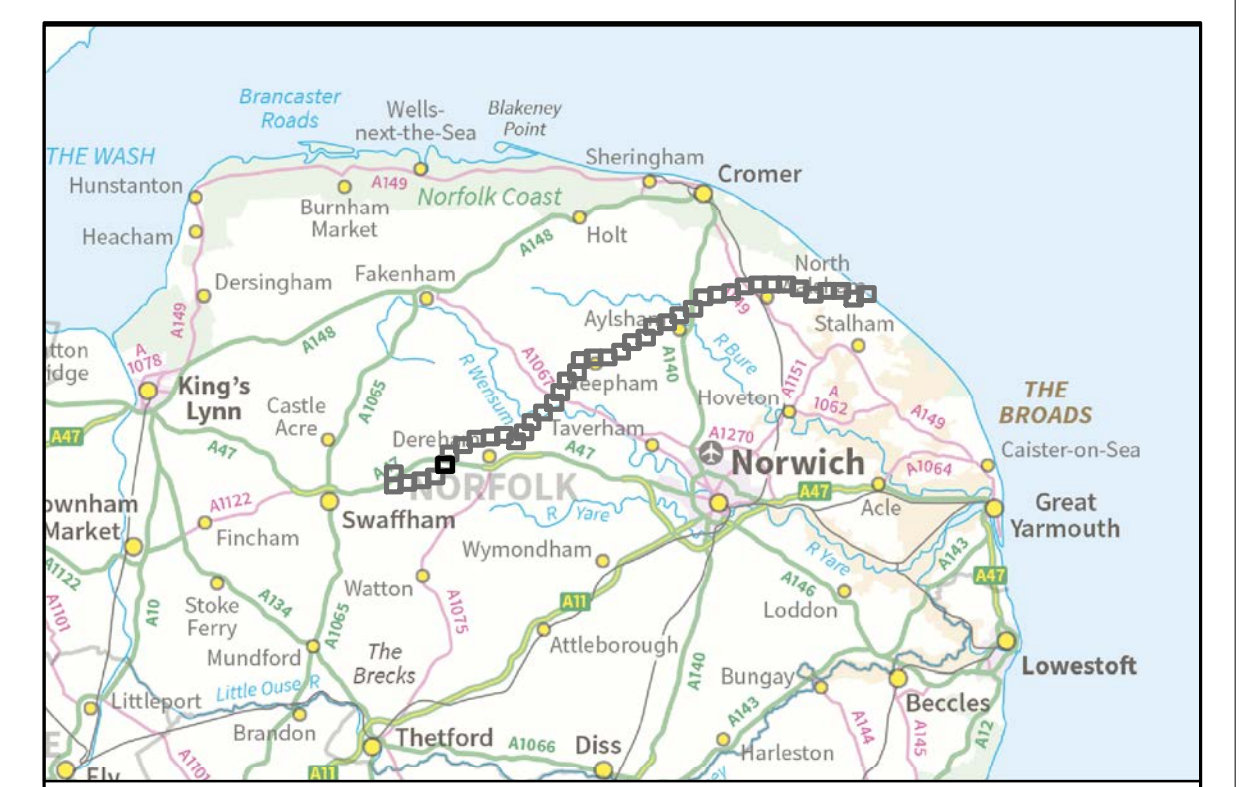
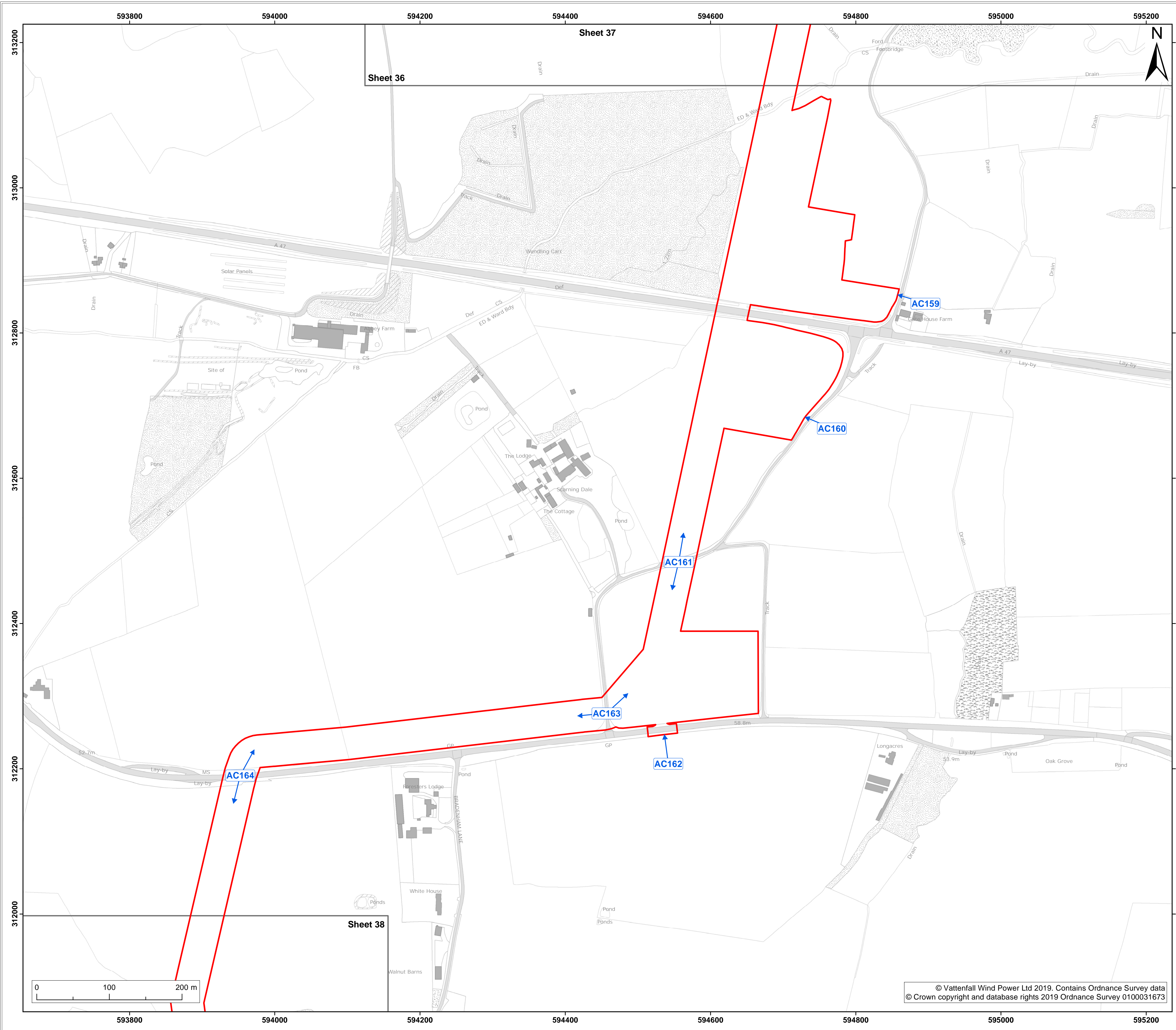
Title: **2.5 Access to Works (sheet 36 of 42)**

Doc Ref: 2.5	APFP Ref: 5(2)(k)	Drawing No: PB5640-007-000-014			
Revision: 04	Date: 24/04/2019	Drawn: LB	Checked: CD	Size: A1	Scale: 1:2,500
	03	25/03/2019	LB	CD	A1 1:2,500

Co-ordinate system: **British National Grid** EPSG: **27700**



© Vattenfall Wind Power Ltd 2019. Contains Ordnance Survey data © Crown copyright and database rights 2019 Ordnance Survey 0100031673



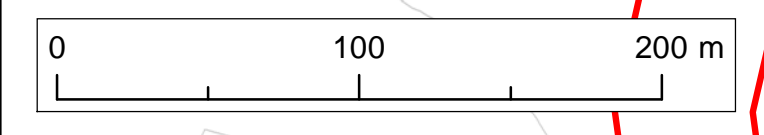
- Legend:**
- Order limits
 - Sheet boundary
 - ← Access to Works
 - AC1 Access to Works number

Project: **Norfolk Boreas Offshore Wind Farm** Report: **Development Consent Order**

Title: **2.5 Access to Works (sheet 37 of 42)**

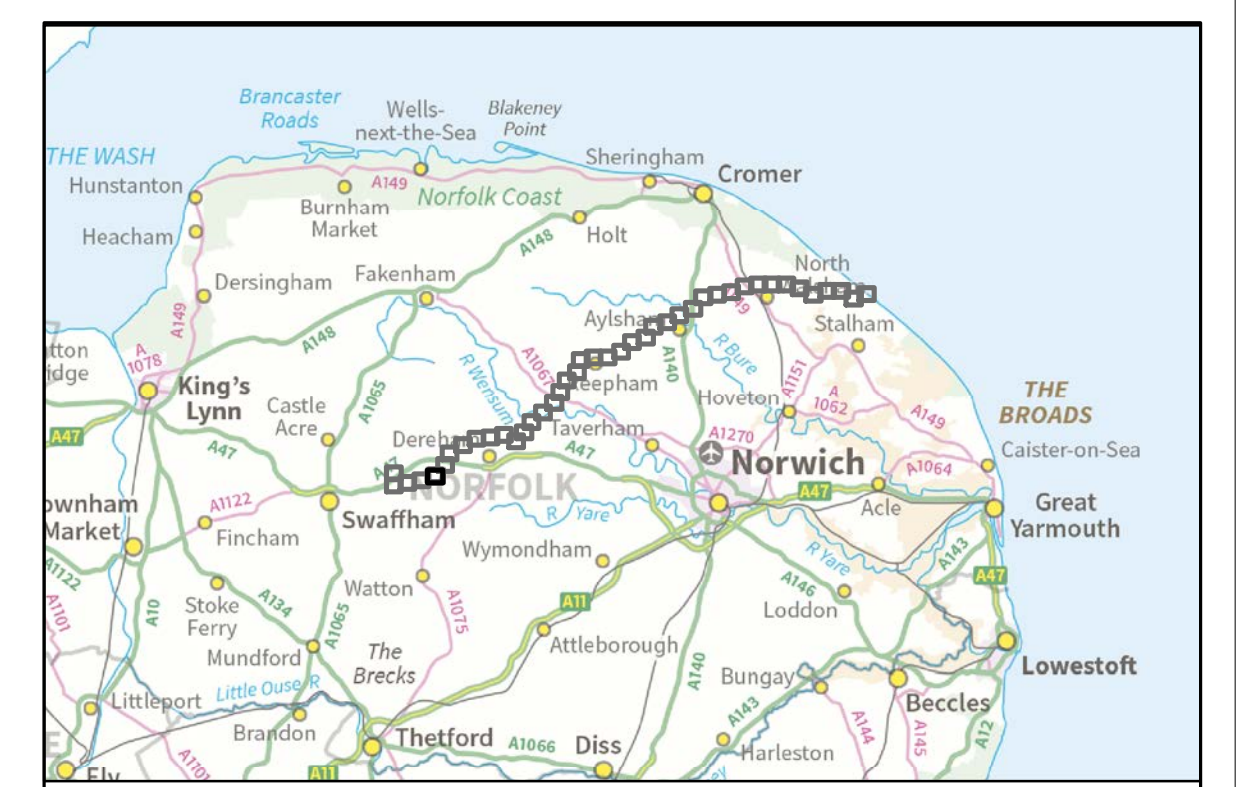
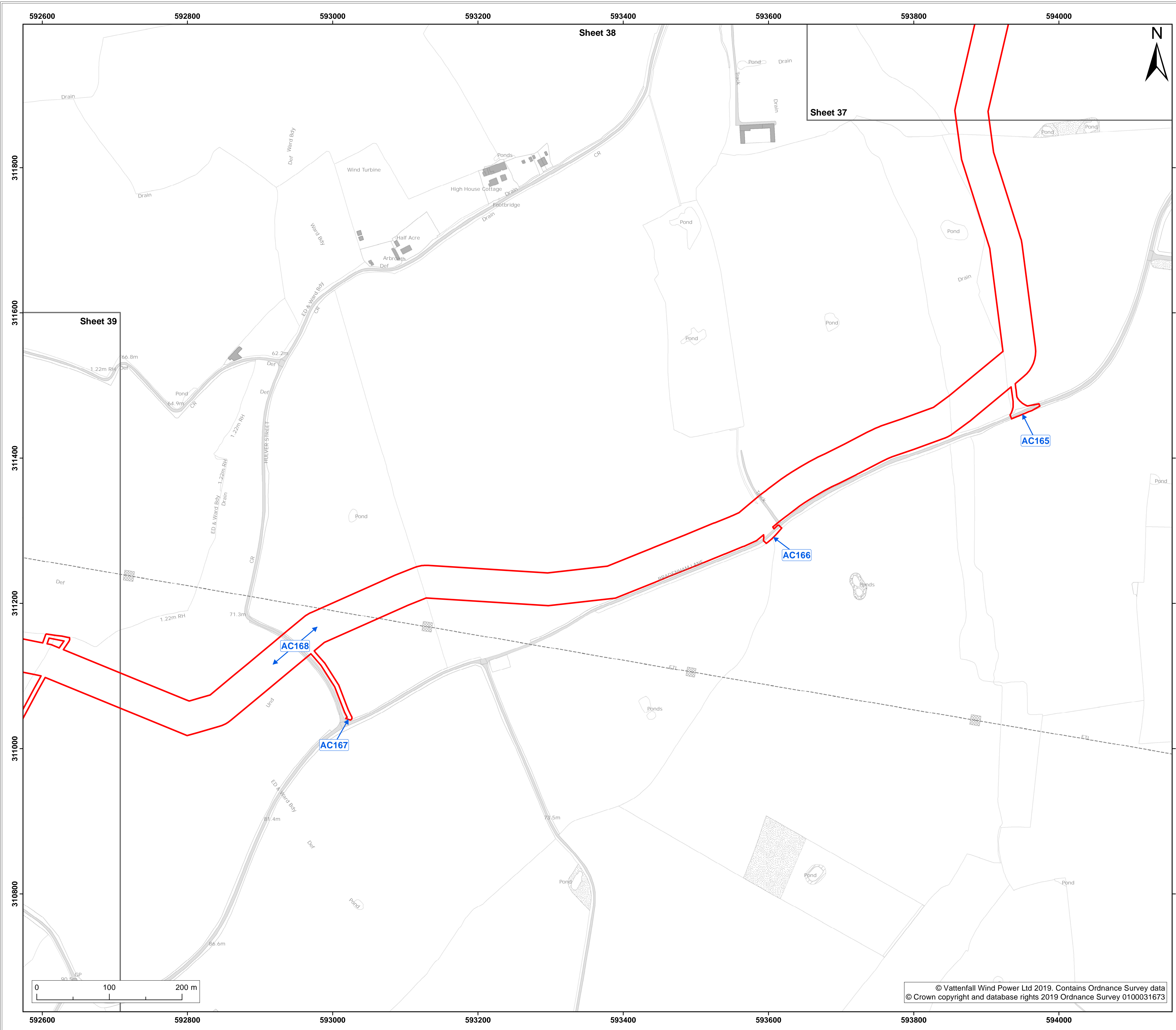
Doc Ref: 2.5	APFP Ref: 5(2)(k)	Drawing No: PB5640-007-000-014			
Revision: 04	Date: 24/04/2019	Drawn: LB	Checked: CD	Size: A1	Scale: 1:2,500
	03	25/03/2019	LB	CD	A1 1:2,500

Co-ordinate system: British National Grid EPSG: 27700



© Vattenfall Wind Power Ltd 2019. Contains Ordnance Survey data
© Crown copyright and database rights 2019 Ordnance Survey 0100031673





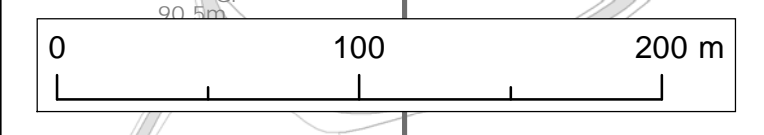
- Legend:**
- Order limits
 - Sheet boundary
 - ← Access to Works
 - AC1 Access to Works number

Project: Norfolk Boreas Offshore Wind Farm	Report: Development Consent Order
--	---

Title:
**2.5 Access to Works
(sheet 38 of 42)**

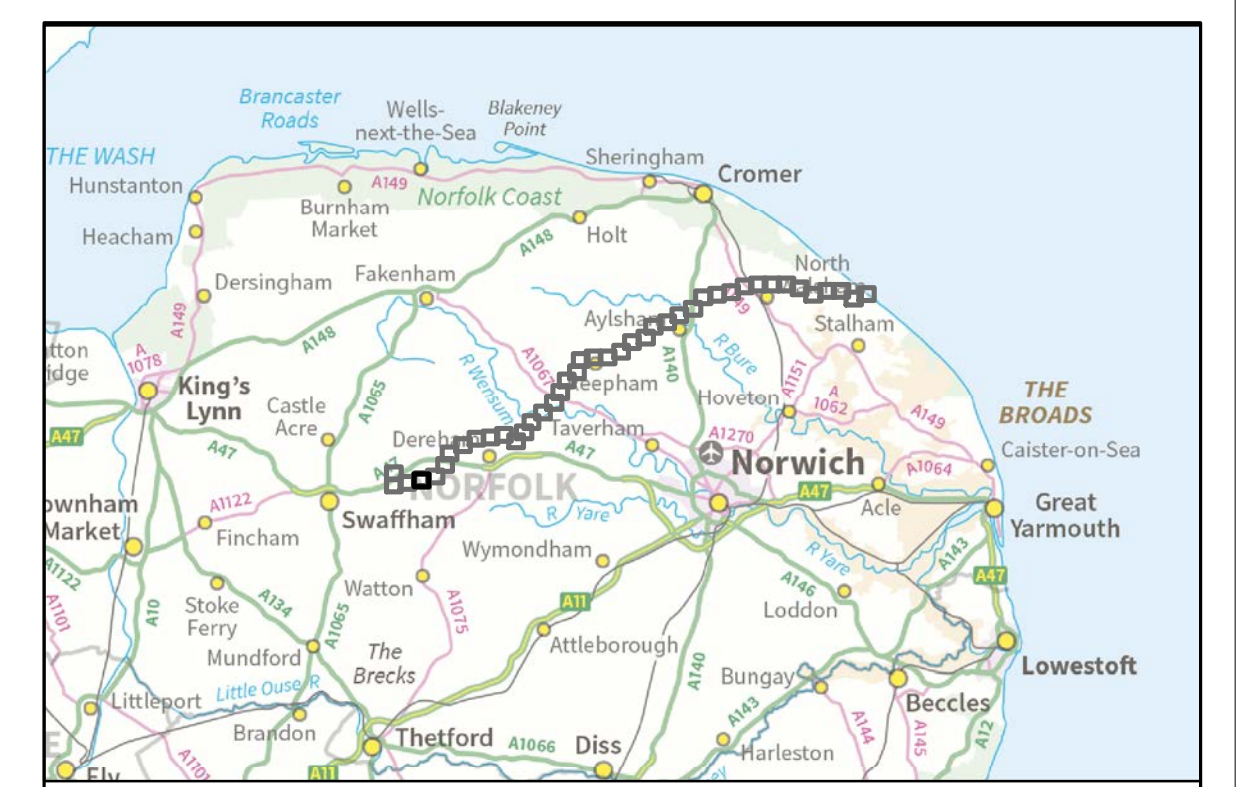
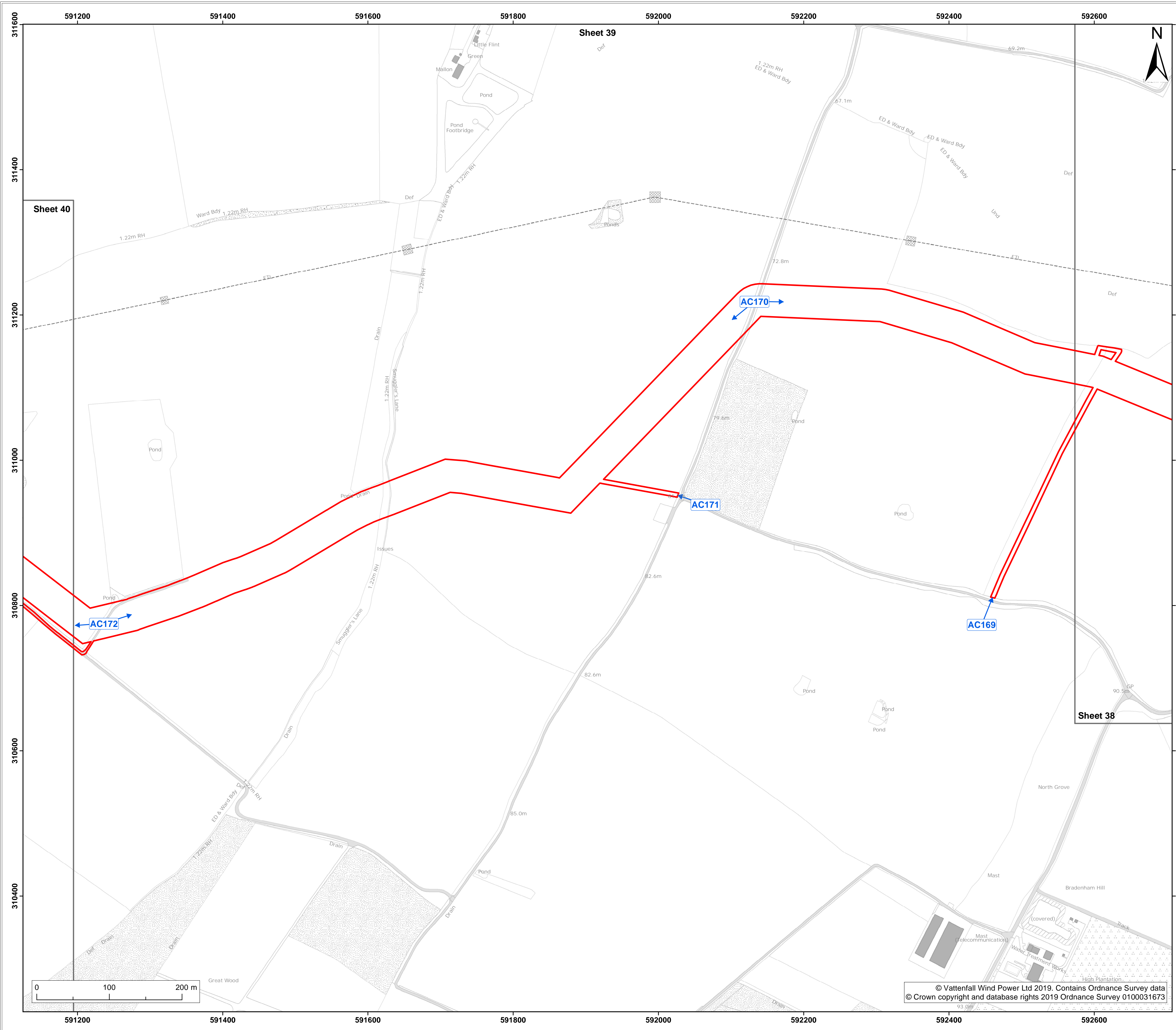
Doc Ref: 2.5	APFP Ref: 5(2)(k)	Drawing No: PB5640-007-000-014			
Revision: 04	Date: 24/04/2019	Drawn: LB	Checked: CD	Size: A1	Scale: 1:2,500
03	25/03/2019	LB	CD	A1	1:2,500

Co-ordinate system: British National Grid EPSG: 27700



© Vattenfall Wind Power Ltd 2019. Contains Ordnance Survey data
© Crown copyright and database rights 2019 Ordnance Survey 0100031673





- Legend:**
- Order limits
 - Sheet boundary
 - ← Access to Works
 - AC1 Access to Works number

Project: **Norfolk Boreas Offshore Wind Farm** Report: **Development Consent Order**

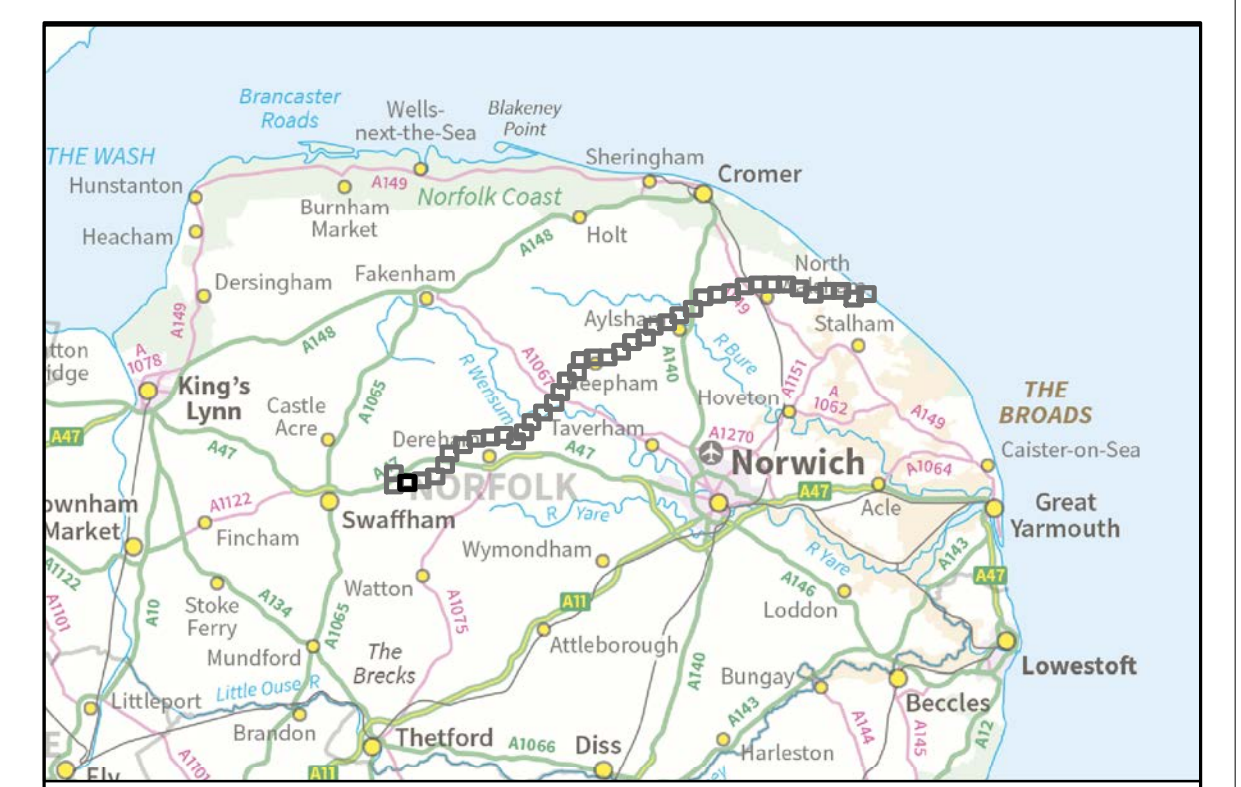
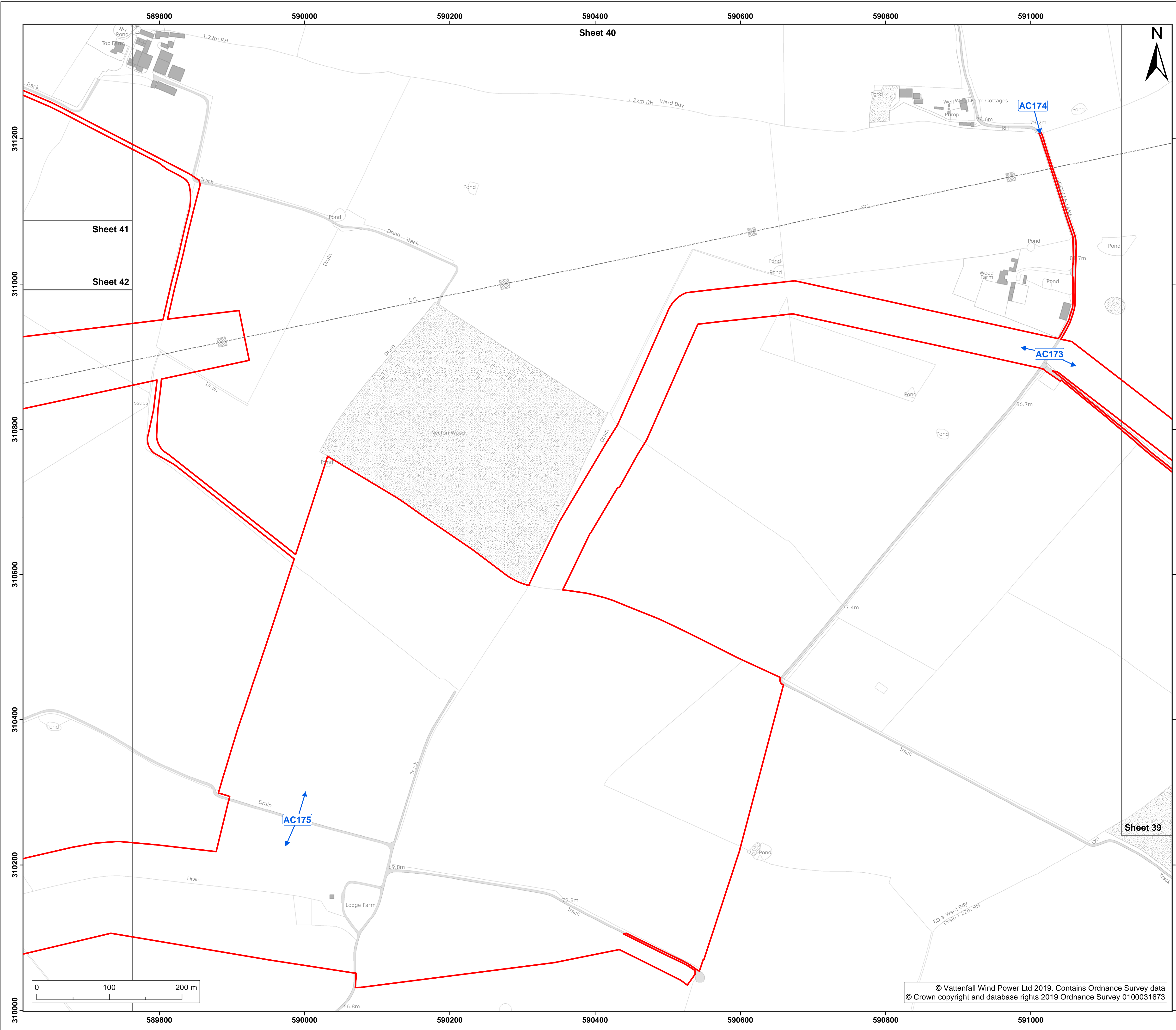
Title: **2.5 Access to Works (sheet 39 of 42)**

Doc Ref: 2.5	APFP Ref: 5(2)(k)	Drawing No: PB5640-007-000-014			
Revision: 04	Date: 24/04/2019	Drawn: LB	Checked: CD	Size: A1	Scale: 1:2,500
	03	25/03/2019	LB	CD	A1 1:2,500

Co-ordinate system: **British National Grid** EPSG: **27700**



© Vattenfall Wind Power Ltd 2019. Contains Ordnance Survey data
© Crown copyright and database rights 2019 Ordnance Survey 0100031673



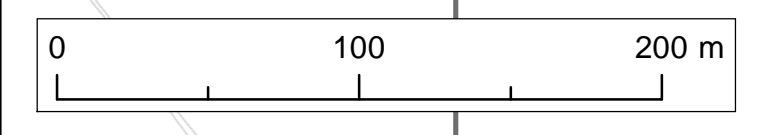
- Legend:**
- Order limits
 - Sheet boundary
 - ← Access to Works
 - AC1 Access to Works number

Project: **Norfolk Boreas Offshore Wind Farm** Report: **Development Consent Order**

Title: **2.5 Access to Works (sheet 40 of 42)**

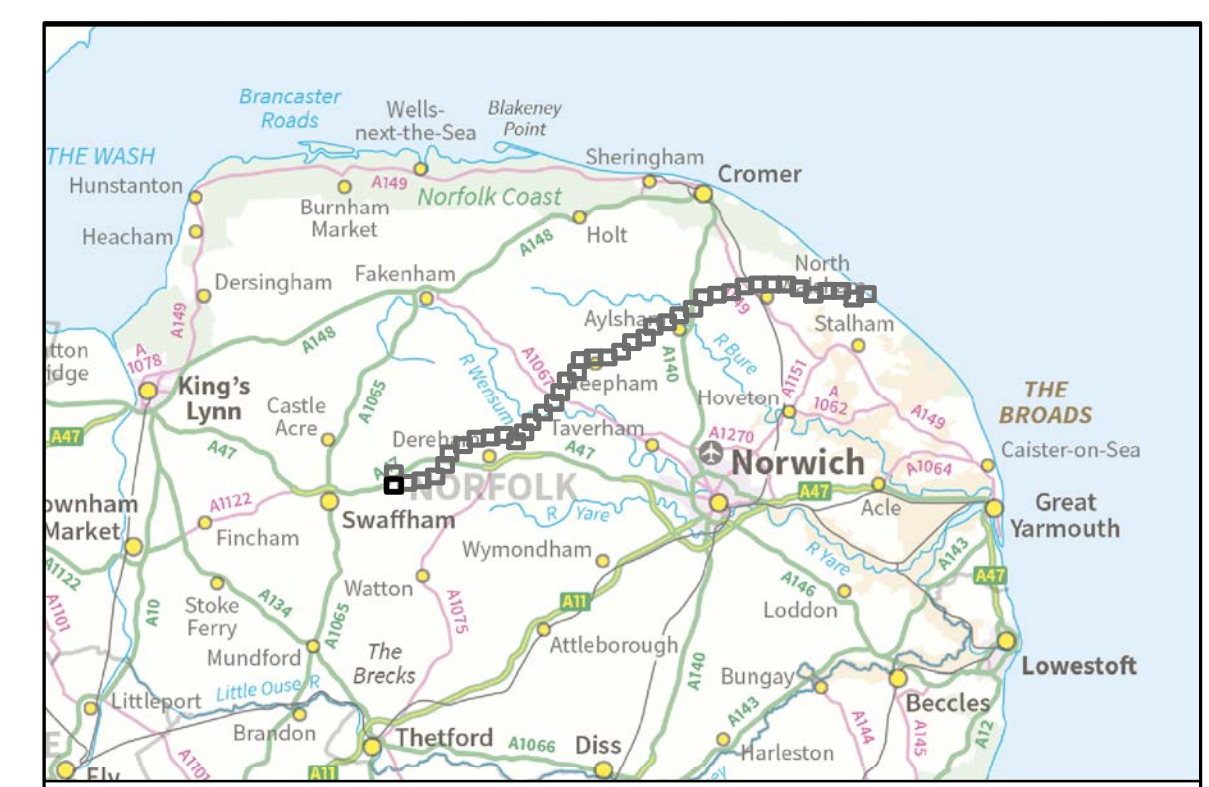
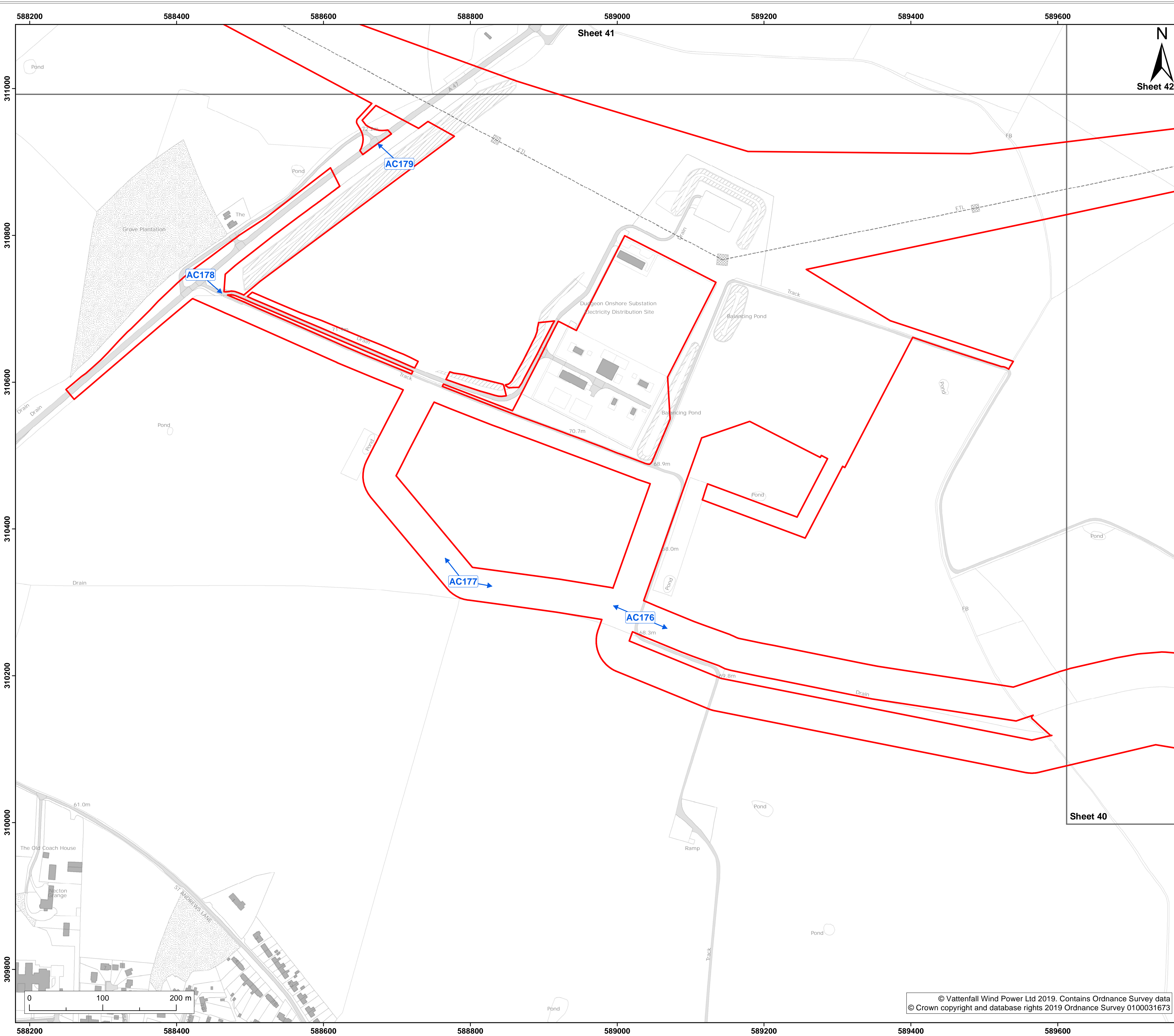
Doc Ref: 2.5	APFP Ref: 5(2)(k)	Drawing No: PB5640-007-000-014			
Revision: 04	Date: 24/04/2019	Drawn: LB	Checked: CD	Size: A1	Scale: 1:2,500
	03	25/03/2019	LB	CD	A1 1:2,500

Co-ordinate system: British National Grid EPSG: 27700



© Vattenfall Wind Power Ltd 2019. Contains Ordnance Survey data
© Crown copyright and database rights 2019 Ordnance Survey 0100031673





- Legend:**
- Order limits
 - Sheet boundary
 - ← Access to Works
 - AC1 Access to Works number

Project: **Norfolk Boreas Offshore Wind Farm** Report: **Development Consent Order**

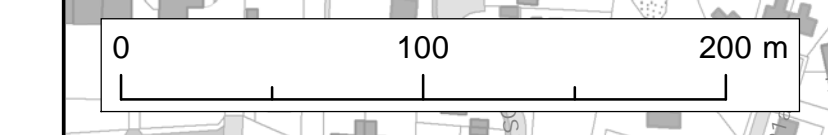
Title: **2.5 Access to Works (sheet 41 of 42)**

Doc Ref: 2.5	APFP Ref: 5(2)(k)	Drawing No: PB5640-007-000-014			
Revision: 04	Date: 24/04/2019	Drawn: LB	Checked: CD	Size: A1	Scale: 1:2,500
	03	25/03/2019	LB	CD	A1 1:2,500

Co-ordinate system: **British National Grid** EPSG: **27700**

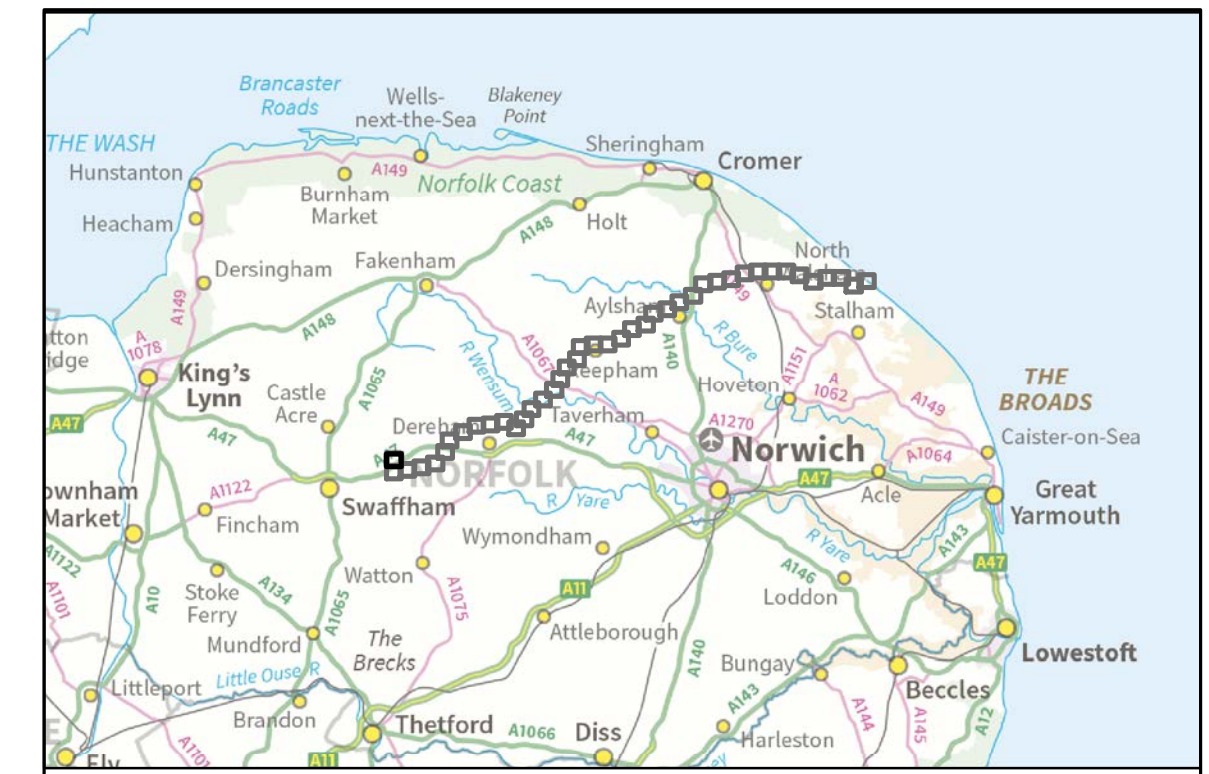


© Vattenfall Wind Power Ltd 2019. Contains Ordnance Survey data
© Crown copyright and database rights 2019 Ordnance Survey 0100031673



588200 588400 588600 588800 589000 589200 589400 589600

Sheet 42



Legend:

- Order limits
- Sheet boundary
- ← Access to Works
- AC1 Access to Works number

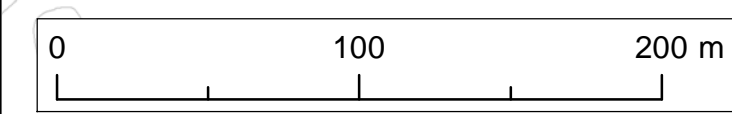
312200
312000
311800
311600
311400
311200
311000

Project: **Norfolk Boreas Offshore Wind Farm** Report: **Development Consent Order**

Title: **2.5 Access to Works (sheet 42 of 42)**

Doc Ref: 2.5	APFP Ref: 5(2)(k)	Drawing No: PB5640-007-000-014			
Revision: 04	Date: 24/04/2019	Drawn: LB	Checked: CD	Size: A1	Scale: 1:2,500
	03	25/03/2019	LB	CD	A1 1:2,500

Co-ordinate system: British National Grid EPSG: 27700



© Vattenfall Wind Power Ltd 2019. Contains Ordnance Survey data
© Crown copyright and database rights 2019 Ordnance Survey 0100031673



588200 588400 588600 588800 589000 589200 589400 589600