

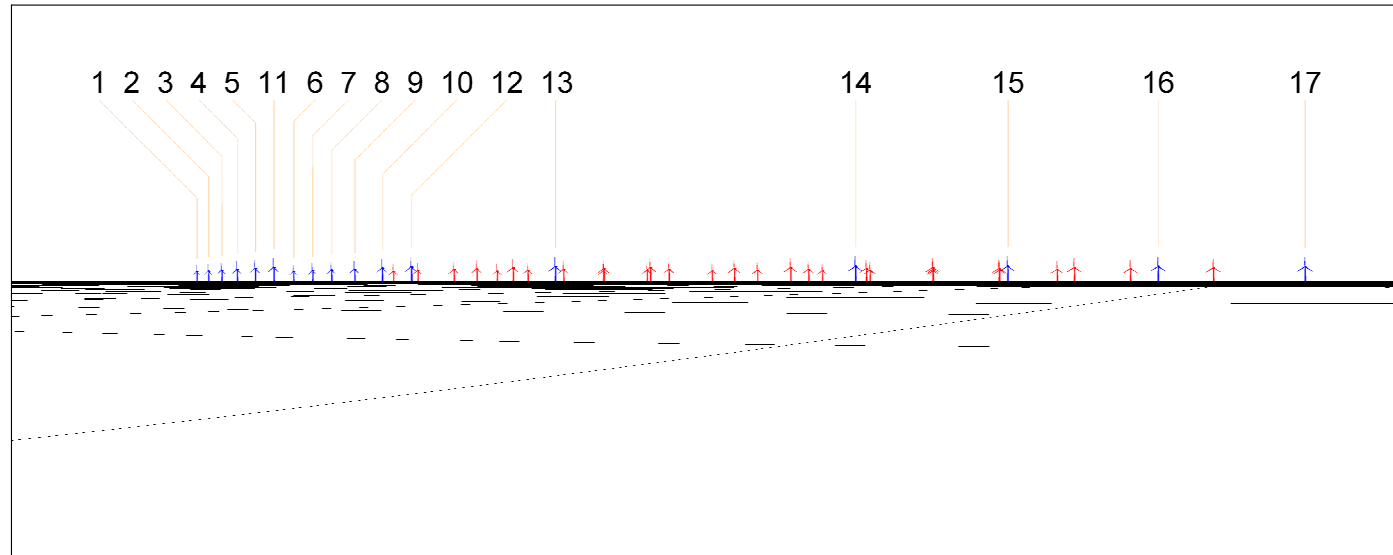
Note:

This appendix provides copies of Figures 14.42 to 14.45 produced by SKM Enviros in support of the Kentish Flats Offshore Wind Farm Extension project.

This information has been used to inform Section 14 Landscape, Seascape and Visual Character of the Environmental Statement.

Appendix 14.6

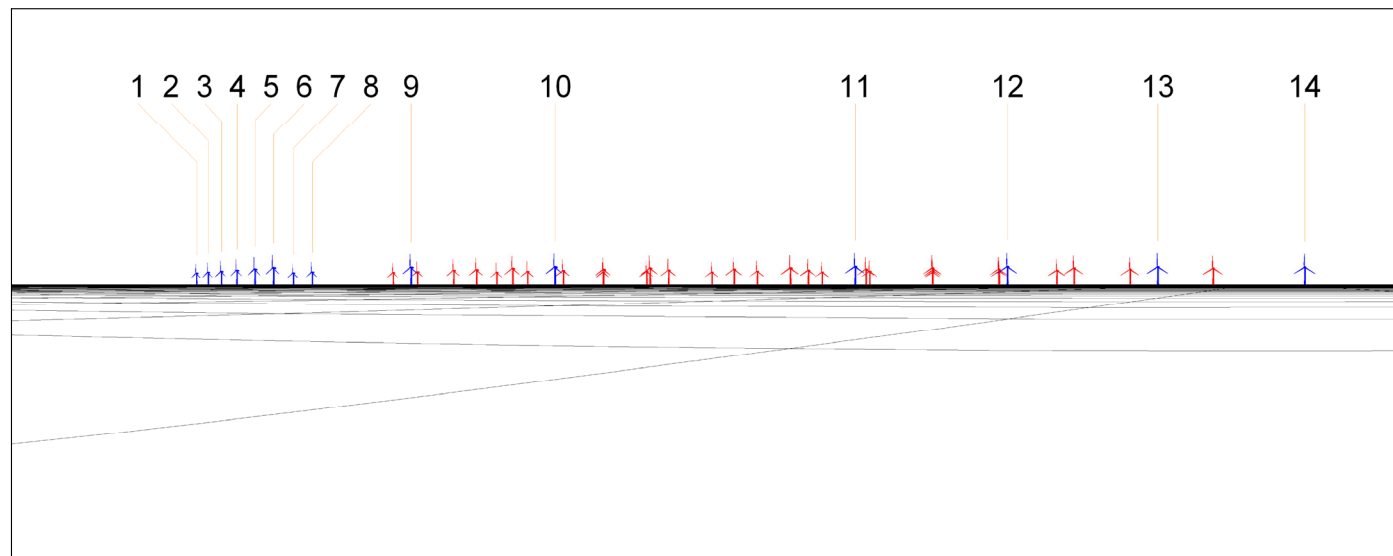
Figures and Photo Montages – Figures 14.42 to 14.45
IPC Document Ref: 4.3.6m



Option 1: Wireframe, Vestas V90 (17No.)



Option 1: Vestas V90 (17No.)





Option 2: Wireframe, Siemens 3.6 (14No.)



Option 2: Siemens 3.6 (14No.)

File name: JES0106_DWG_04_01_Compares Shear_Windpark 3.3.dwg
Copyright: SKM Enviros Ltd.

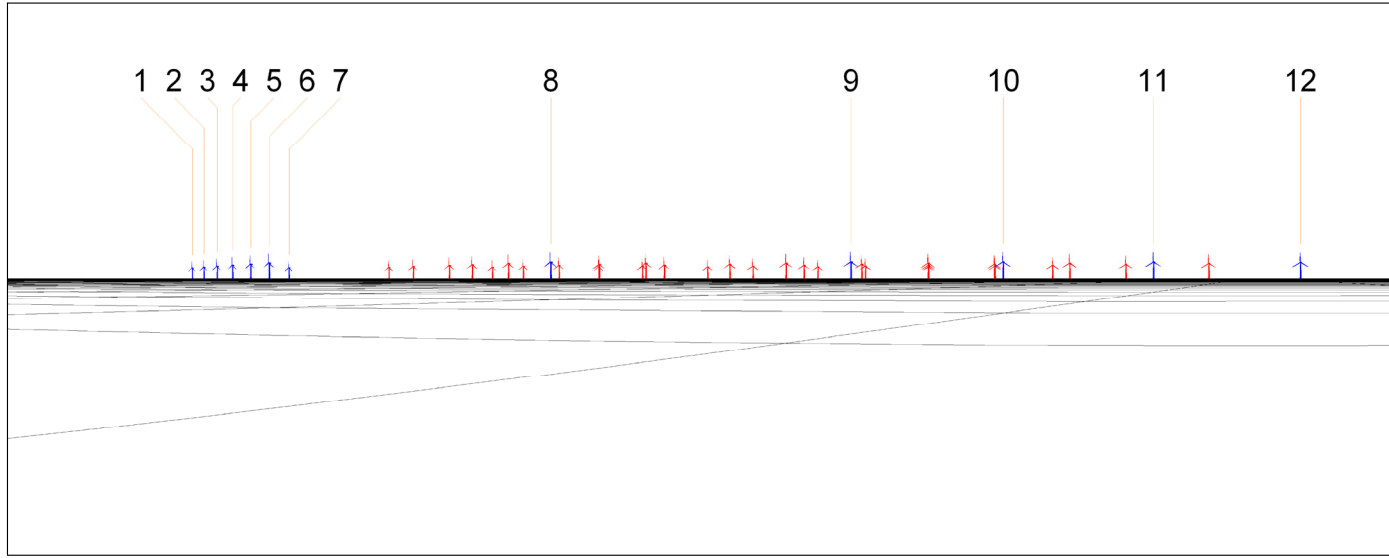
KEY:
 Existing turbines
 Proposed turbines

NOTES:
1. All views shown at 45° and approximately a 500 mm viewing distance.

REV.	DESCRIPTION	DATE

SKM ENVIROS
Kentish Flats Offshore Wind Farm Extension
FIGURE 14.42
Wireframe/Photomontage Comparison
Viewpoints 3 Herne Bay
Sheet 1

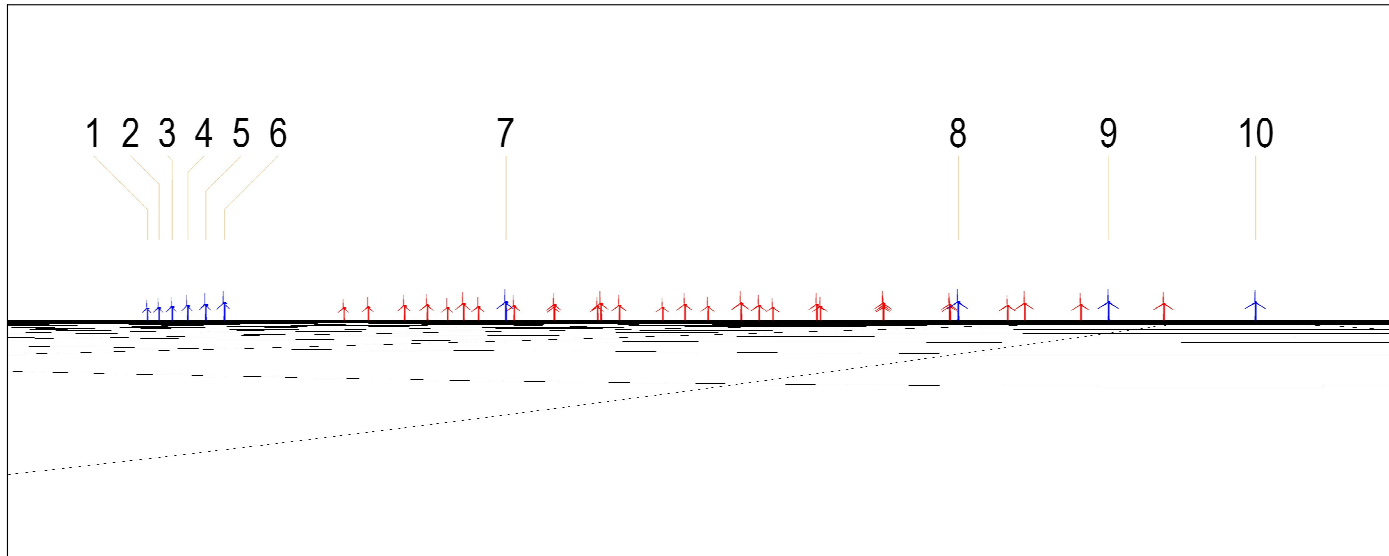
SCALE	N/A	CAN	JES0313
CONTENT	NOL	DRAWN	NOL
CHECKED	PD	DATE	JUNE 2011



Option 3: Wireframe, GE 4.1 (12No.)



Option 3: GE 4.1 (12No.)



Option 4: Wireframe, Siemens 3.6 (10No.)



Option 4: Siemens 3.6 (10No.)

File name: J:\30106_042_042_042_Combination Sheet Viewpoint 3.dwg

Copyright Enviro Ltd.

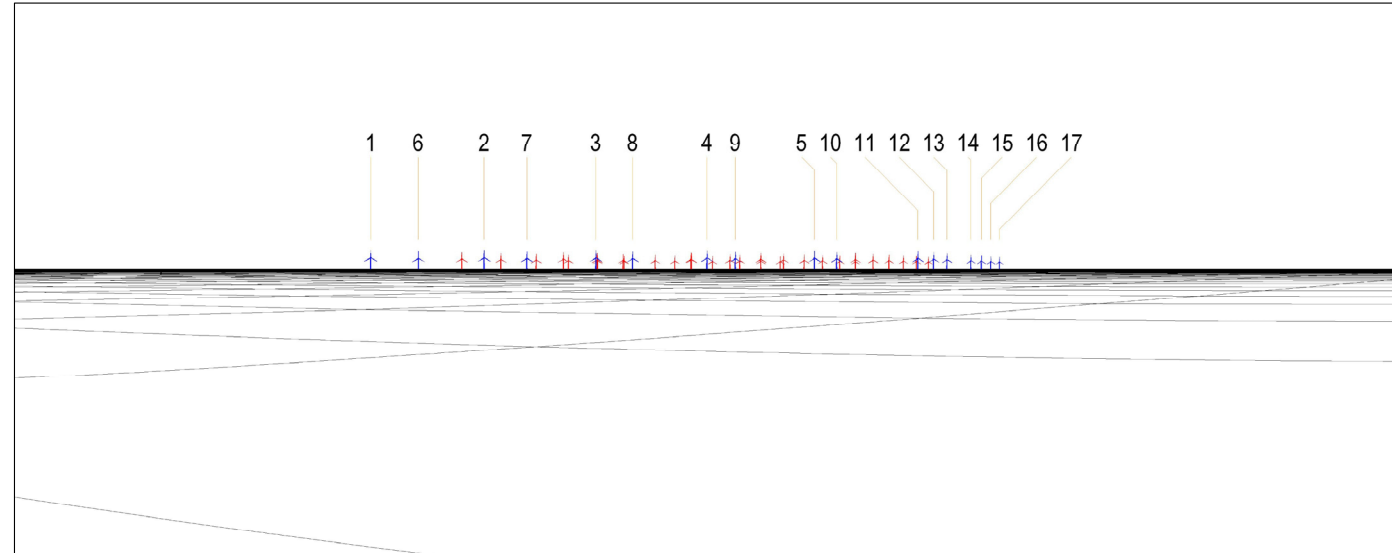
KEY:
 Existing turbines
 Proposed turbines

NOTES:
 1. All views shown at 45° and approximately a 500 mm viewing distance.

REV.	DESCRIPTION	DATE

SKM ENVIROS
 Kentish Flats Offshore Wind
 Farm Extension
 FIGURE 14.43
 Wireframe/Photomontage Comparison
 Viewpoints 3 Herne Bay
 Sheet 2

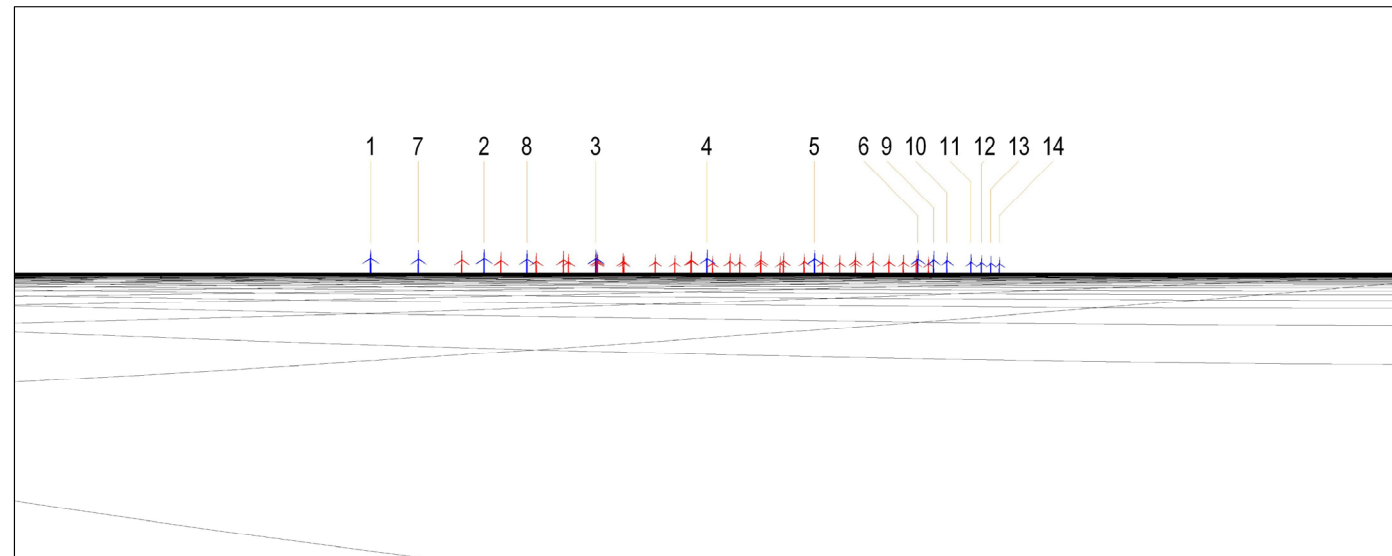
SCALE	N/A	CAN	JE30313
CONTENT	NOL	DRAWN	NOL
CHECKED	PD	DATE	JUNE 2011



Option 1: Wireframe, Vestas V90 (17No.)



Option 1: Vestas V90 (17No.)



Option 2: Wireframe, Siemens 3.6 (14No.)



Option 2: Siemens 3.6 (14No.)

File name: J:\2010\06_04_08_Compensation Sheet Viewpoint 8.dwg
 Copyright SKM Enviro Ltd.

KEY:

- Existing turbines
- Proposed turbines

NOTES:
 1. All views shown at 45° and approximately a 500 mm viewing distance.

REV.	DESCRIPTION	DATE

SKM ENVIROS

Kentish Flats Offshore Wind Farm Extension

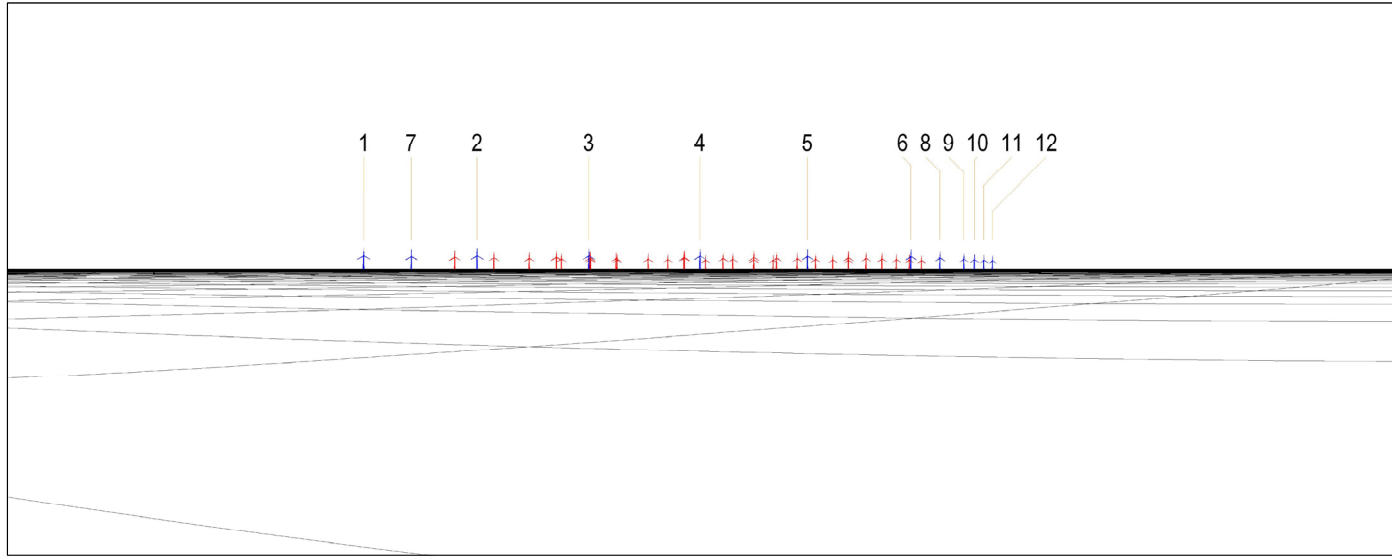
FIGURE 14.44

Wireframe/Photomontage Comparison

Viewpoint 8 Warden

Sheet 1

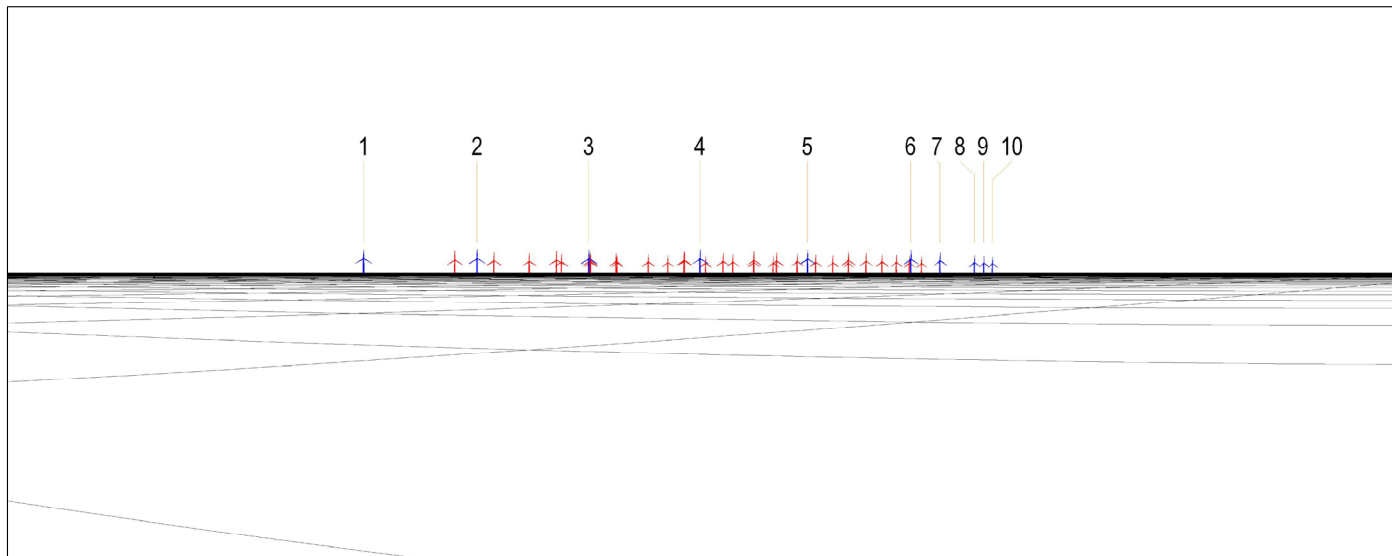
SCALE	N/A	CAN	JE90313
CONTENT	CW	DRAWN	CW
CHECKED	PD	DATE	JUNE 2011



Option 3: Wireframe, GE 4.1 (12No.)



Option 3: GE 4.1 (12No.)



Option 4: Wireframe, Siemens 3.6 (10No.)





Option 4: Siemens 3.6 (10No.)

File name: J:\2010\06_24_10_Comparison Sheet Viewpoint 8.rvt

Copyright Enviro Ltd.

KEY:

	Existing turbines
	Proposed turbines

NOTES:
1. All views shown at 45° and approximately a 500 mm viewing distance.

REV.	DESCRIPTION	DATE

SKM ENVIROS
 Kentish Flats Offshore Wind Farm Extension
 FIGURE 14.45
 Wireframe/Photomontage Comparison
 Viewpoint 8 Warden
 Sheet 2

SCALE	N/A	CAN	JE30313
CONTENT	CW	DRAWN	CW
CHECKED	PD	DATE	JUNE 2011