

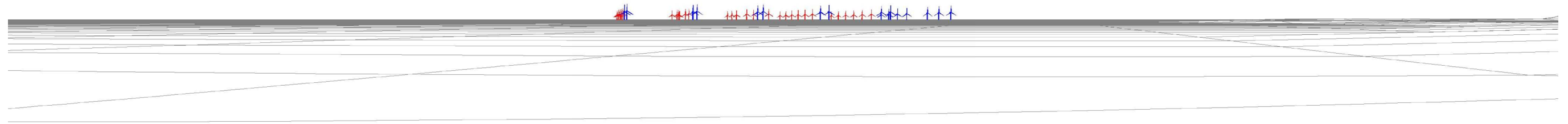
Note:

This appendix provides copies of Figures 14.22e to 14.30 produced by SKM Enviros in support of the Kentish Flats Offshore Wind Farm Extension project.

This information has been used to inform Section 14 Landscape, Seascape and Visual Character of the Environmental Statement.

Appendix 14.6

Figures and Photo Montages – Figures 14.22e to 14.30
IPC Document Ref: 4.3.6j



Viewpoint 14: Sheerness, Proposed Wireframe (39.6° Angle of View)



VIEWING INSTRUCTIONS

The above image illustrates a single frame taken using a 50mm lens and comprises a field of view of 39.6°. For correct perspective viewing, this image should be viewed at a distance of 50cm with both eyes. The image should only be assessed in the field from the same viewpoint location. It should be noted that in reality neither photographs or visualisations can convey a view exactly as it would be seen by the human eye.

To ensure the image is viewed correctly this sheet must be viewed/printed at a size of 42cm x 29.7cm.

OS Grid Reference:
Bearing to Site:
Approx Distance to Site:
Camera Model:
Focal Length:
Camera Height:
Date:
Time:

TQ 92102 75072
84°
19.84km
Canon 5D
50mm
Approx 1.5m
06/11/2010
14:29

KENTISH FLATS EXTENSION

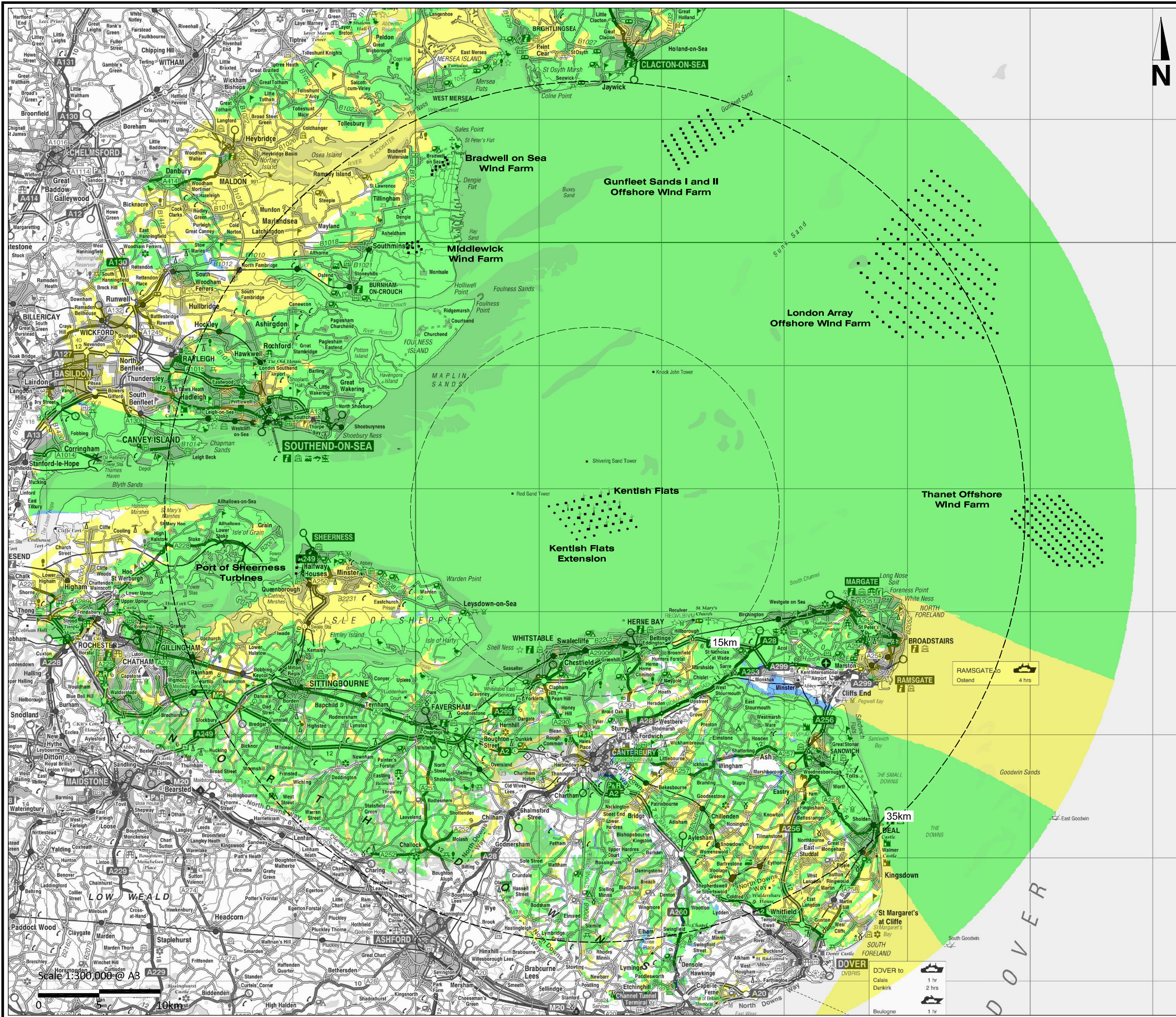
Figure 14.22e
Viewpoint 14 - Sheerness

SCALE	N/A	PROJECT NO.	JE30160	CONTENT	PD
DRAWN	CW	CHECKED	NO	DATE	JUNE 2011

Ref: I:\EIA\Projects\JE30160\Deliverables\Drawings\Enviro\DWG

File name: JE30160_024_Cumulative Blade Tip ZTV_KFE.dwg

Copyright SKM Enviros



KEY:

- Turbine Locations
- Wind Farms Visible
- Built and Consented Sites
- Kentish Flats Extension & Built and Consented Sites

NOTE:

Blade Tip Heights are as follows:
 Existing Kentish Flats WTGs - 115m
 Proposed maximum Kentish Flats Extension WTGs - 144m

REV.	DESCRIPTION	DATE



KENTISH FLATS OFFSHORE WIND FARM EXTENSION

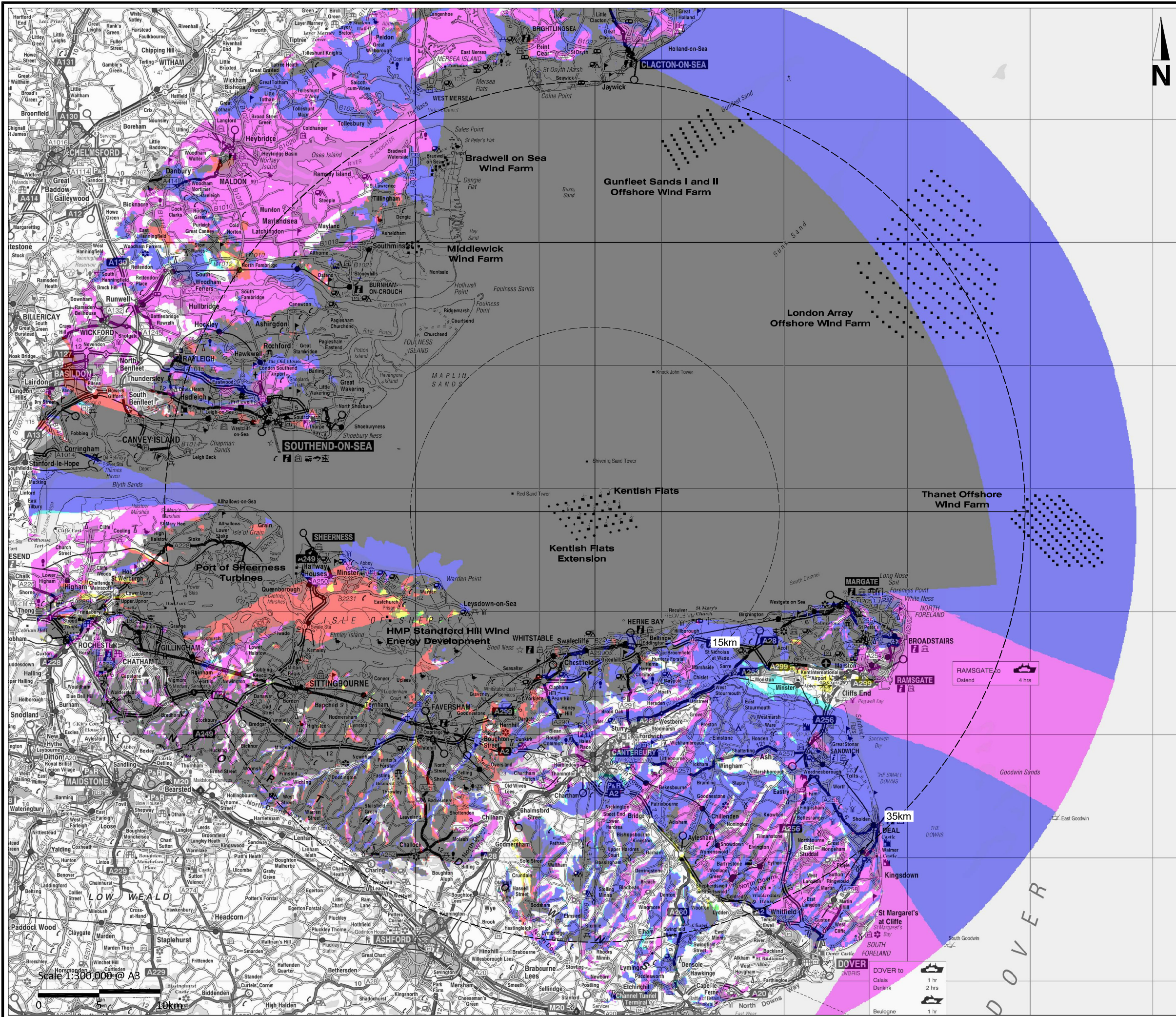
Figure 14.24

CUMULATIVE BLADE TIP ZTV -
 CONSENTED SITES PLUS
 KENTISH FLATS EXTENSION

SCALE	PROJECT NO.
1:300,000 @ A3	JE30160
CONTENT	DRAWN
PD	CW
CHECKED	DATE
NO	JUNE 2011



File name: JE30160_025_Cumulative Blade Tip ZTV_KFE_Consented plus planning.dwg; V:\EAP\Projects\JE30160\Deliverables\Drawings\Enviro\DWG



KEY:

- Turbine Locations
- Wind Farms Visible
- Kentish Flats Extension
- Built and Consented Sites
- Sites in Planning
- Kentish Flats Extension & Built and Consented Sites
- Kentish Flats Extension & Sites in Planning
- Built and Consented Sites & Sites in Planning
- Kentish Flats Extension & Built and Consented Sites & Sites in Planning

NOTE:

Blade Tip Heights are as follows:
 Existing Kentish Flats WTGs - 115m
 Proposed maximum Kentish Flats Extension WTGs - 144m

REV.	DESCRIPTION	DATE



KENTISH FLATS OFFSHORE WIND FARM EXTENSION

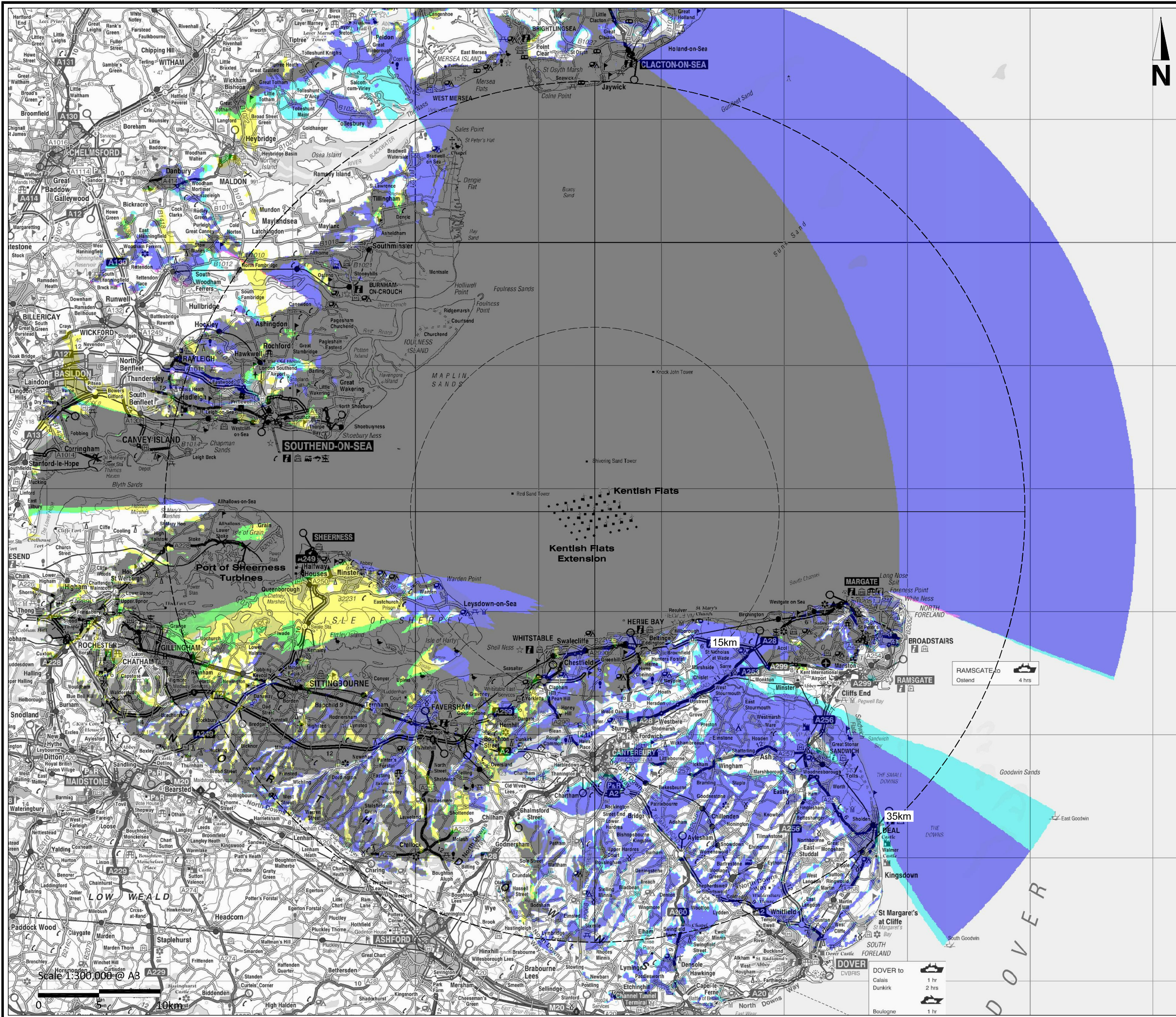
Figure 14.25

CUMULATIVE BLADE TIP ZTV - CONSENTED SITES, KENTISH FLATS EXTENSION AND SITES IN PLANNING

SCALE	PROJECT NO.
1:300,000 @ A3	JE30160
CONTENT	DRAWN
PD	CW
CHECKED	DATE
NO	JUNE 2011



File name: JE30160_026_Cumulative Blade Tip ZTV_KF_PF_PS_Turbines.dwg Ref: H:\EIA\Projects\JE30160\Deliverables\Drawings\Enviro\DWG



KEY:

-  Turbine Locations
-  Wind Farms Visible
-  Kentish Flats Extension
-  Kentish Flats
-  Port of Sheerness Turbines
-  Kentish Flats Extension & Kentish Flats
-  Kentish Flats Extension & Port of Sheerness
-  Kentish Flats & Port of Sheerness
-  Kentish Flats & Extension & Port of Sheerness Turbines

NOTE:

Blade Tip Heights are as follows:
 Existing Kentish Flats WTGs - 115m
 Proposed maximum Kentish Flats Extension WTGs - 144m

REV.	DESCRIPTION	DATE



KENTISH FLATS OFFSHORE WIND FARM EXTENSION

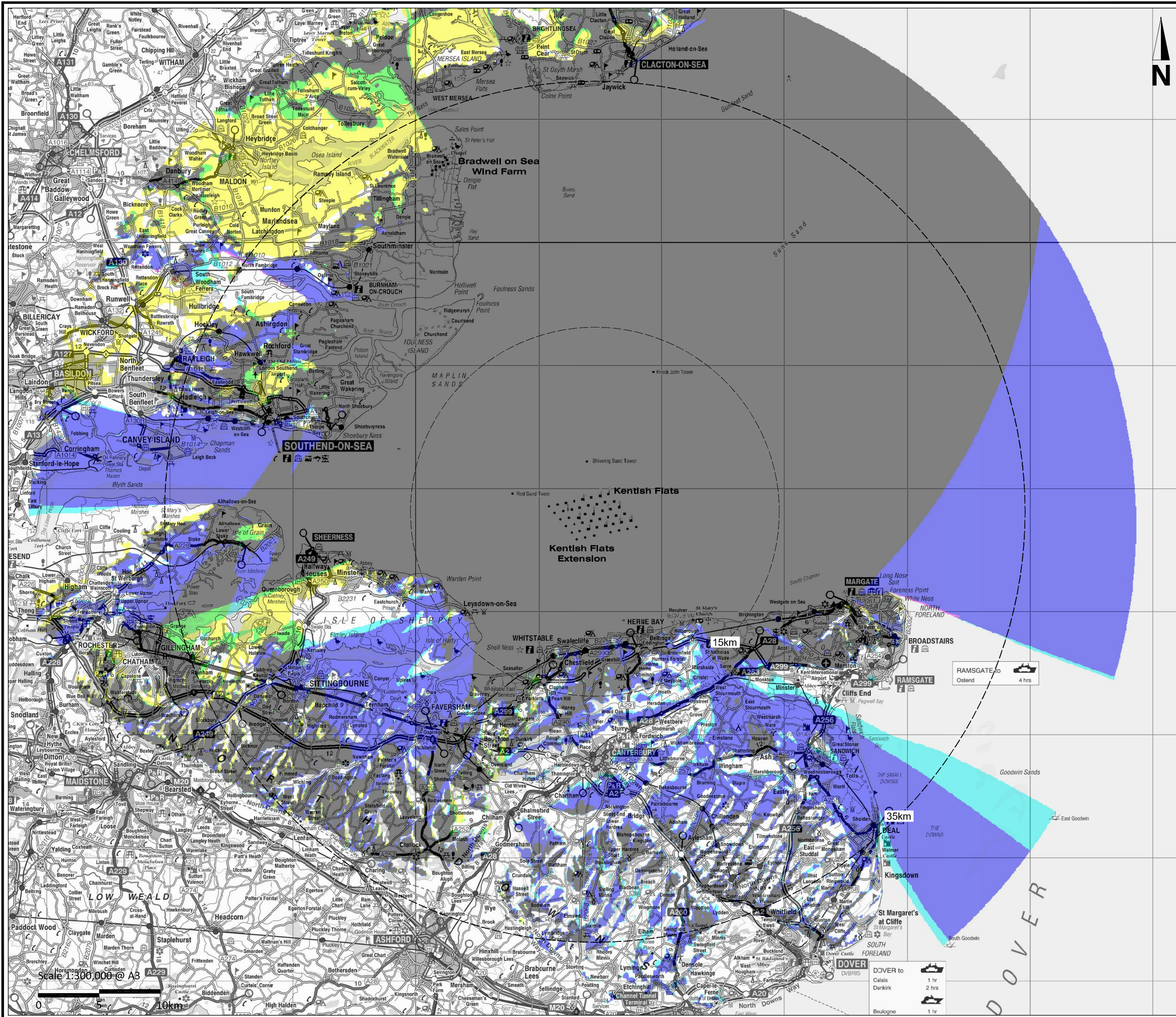
Figure 14.26

CUMULATIVE BLADE TIP ZTV - KENTISH FLATS + EXTENSION + PORT OF SHEERNESS TURBINES

SCALE	PROJECT NO.
1:300,000 @ A3	JE30160
CONTENT	DRAWN
PD	CW
CHECKED	DATE
NO	JUNE 2011



File name: JE30160_027_Cumulative Blade Tip ZTV_KF_BRADWELL.dwg Ref: H:\EIA\Projects\JE30160\Deliverables\Drawings\Enviro\DWG



KEY:

-  Turbine Locations
-  Wind Farms Visible
-  Kentish Flats
-  Bradwell on Sea Wind Farm
-  Kentish Flats Extension & Kentish Flats
-  Kentish Flats Extension & Bradwell on Sea Wind Farm
-  Kentish Flats & Bradwell on Sea Wind Farm
-  Kentish Flats & Extension & Bradwell on Sea Wind Farm

NOTE:

Blade Tip Heights are as follows:
Existing Kentish Flats WTGs - 115m
Proposed maximum Kentish Flats Extension WTGs - 144m

REV.	DESCRIPTION	DATE



KENTISH FLATS OFFSHORE WIND FARM EXTENSION

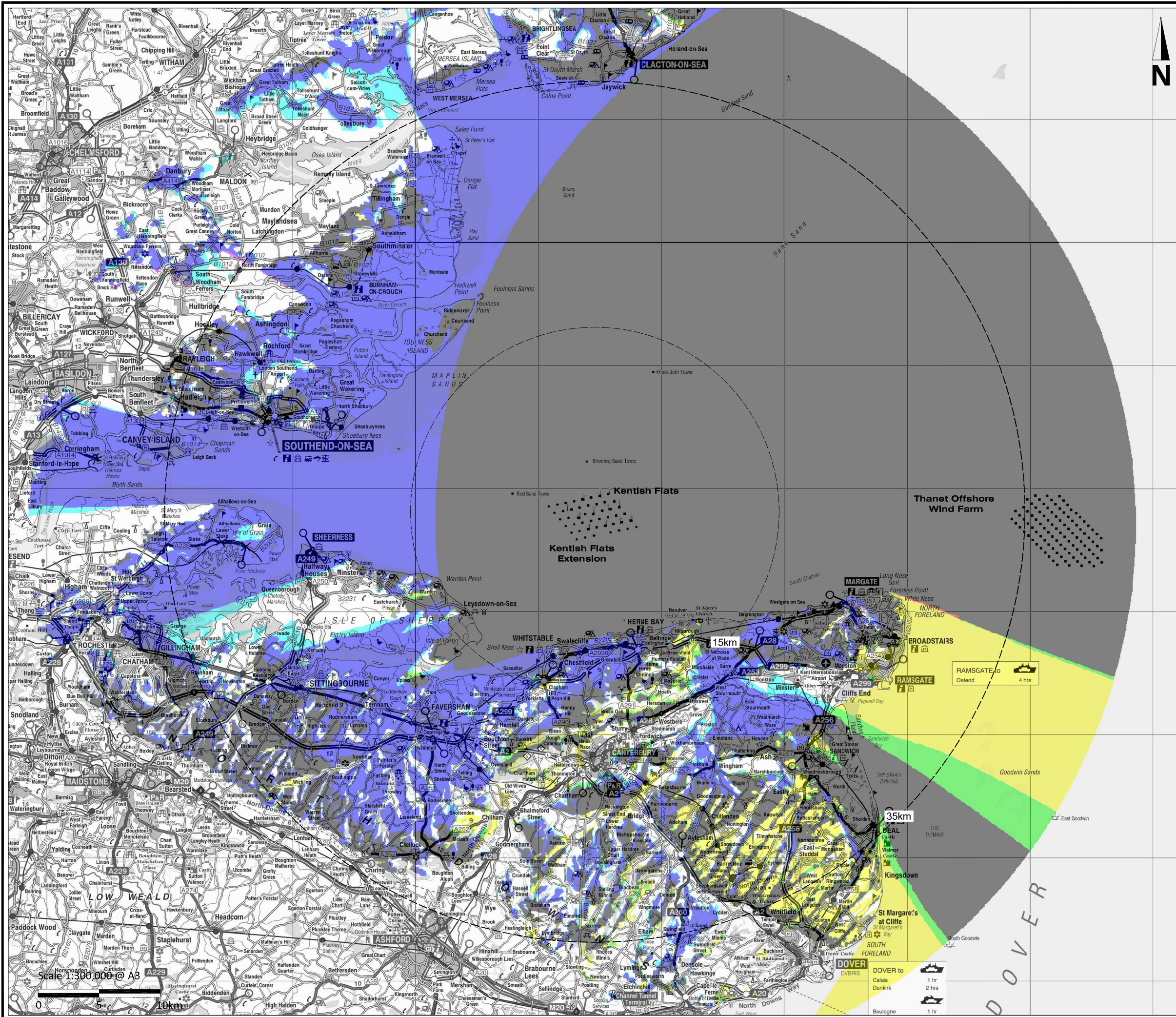
Figure 14.27

CUMULATIVE BLADE TIP ZTV - KENTISH FLATS + EXTENSION + BRADWELL ON SEA WIND FARM

SCALE	PROJECT NO.
1:300,000 @ A3	JE30160
CONTENT	DRAWN
PD	CW
CHECKED	DATE
NO	JUNE 2011



File name: JE30160_028_Cumulative Blade Tip ZTV_KF_THANET.dwg



KEY:

- Turbine Locations
- Wind Farms Visible
- Kentish Flats Extension
- Kentish Flats
- Thanet Offshore Wind Farm
- Kentish Flats Extension & Kentish Flats
- Kentish Flats Extension & Thanet Offshore Wind Farm
- Kentish Flats & Thanet Offshore Wind Farm
- Kentish Flats & Extension & Thanet Offshore Wind Farm

NOTE:

Blade Tip Heights are as follows:
 Existing Kentish Flats WTGs - 115m
 Proposed maximum Kentish Flats Extension WTGs - 144m

REV.	DESCRIPTION	DATE



KENTISH FLATS OFFSHORE WIND FARM EXTENSION

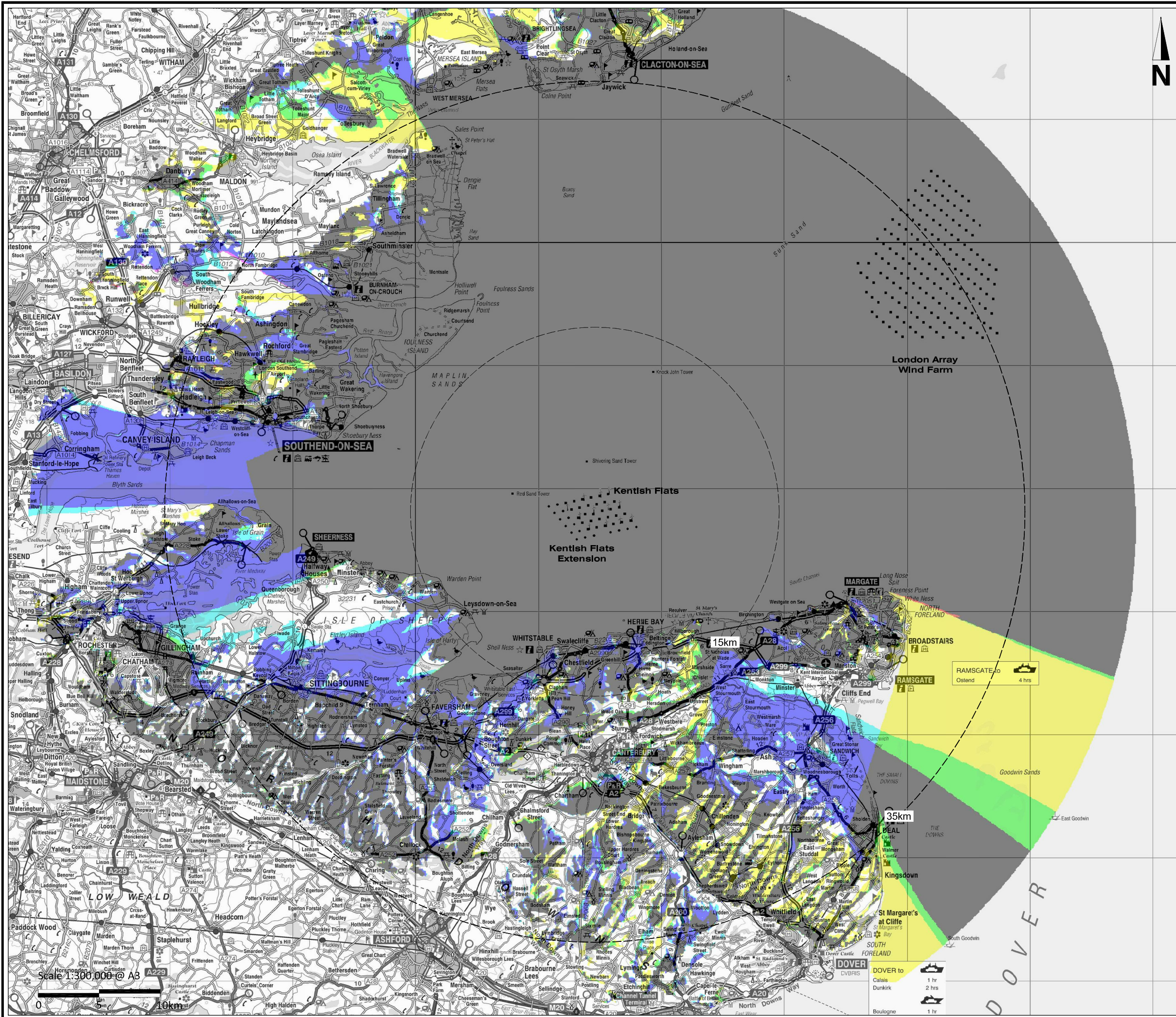
Figure 14.28

CUMULATIVE BLADE TIP ZTV -
 KENTISH FLATS + EXTENSION +
 THANET OFFSHORE WIND FARM










SCALE	PROJECT NO.
1:300,000 @ A3	JE30160
CONTENT	DRAWN
PD	CW
CHECKED	DATE
NO	JUNE 2011



File name: JE30160_029_Cumulative Blade Tip ZTV - LONDON ARRAY_KF_LONDON ARRAY.dwgRef: I:\EIA\Projects\JE30160\Deliverables\Drawings\Enviro\DWG



KEY:

-  Turbine Locations
-  Wind Farms Visible
-  Kentish Flats Extension
-  Kentish Flats
-  London Array Wind Farm
-  Kentish Flats Extension & Kentish Flats
-  Kentish Flats Extension & London Array Wind Farm
-  Kentish Flats & London Array Wind Farm
-  Kentish Flats & Extension & London Array Wind Farm

NOTE:

Blade Tip Heights are as follows:
 Existing Kentish Flats WTGs - 115m
 Proposed maximum Kentish Flats Extension WTGs - 144m

REV.	DESCRIPTION	DATE



KENTISH FLATS OFFSHORE WIND FARM EXTENSION

Figure 14.29

CUMULATIVE BLADE TIP ZTV -
 KENTISH FLATS + EXTENSION +
 LONDON ARRAY WIND FARM

SCALE	PROJECT NO.
1:300,000 @ A3	JE30160
CONTENT	DRAWN
PD	CW
CHECKED	DATE
NO	JUNE 2011



Copyright SKM Enviros

