

Vattenfall Wind Power Ltd

Thanet Extension Offshore Wind Farm

Annex C to Appendix 2 to Deadline 3 Submission:
Offshore Wind Farm Envelope Layout Examples

Relevant Examination Deadline: 3

Submitted by Vattenfall Wind Power Ltd

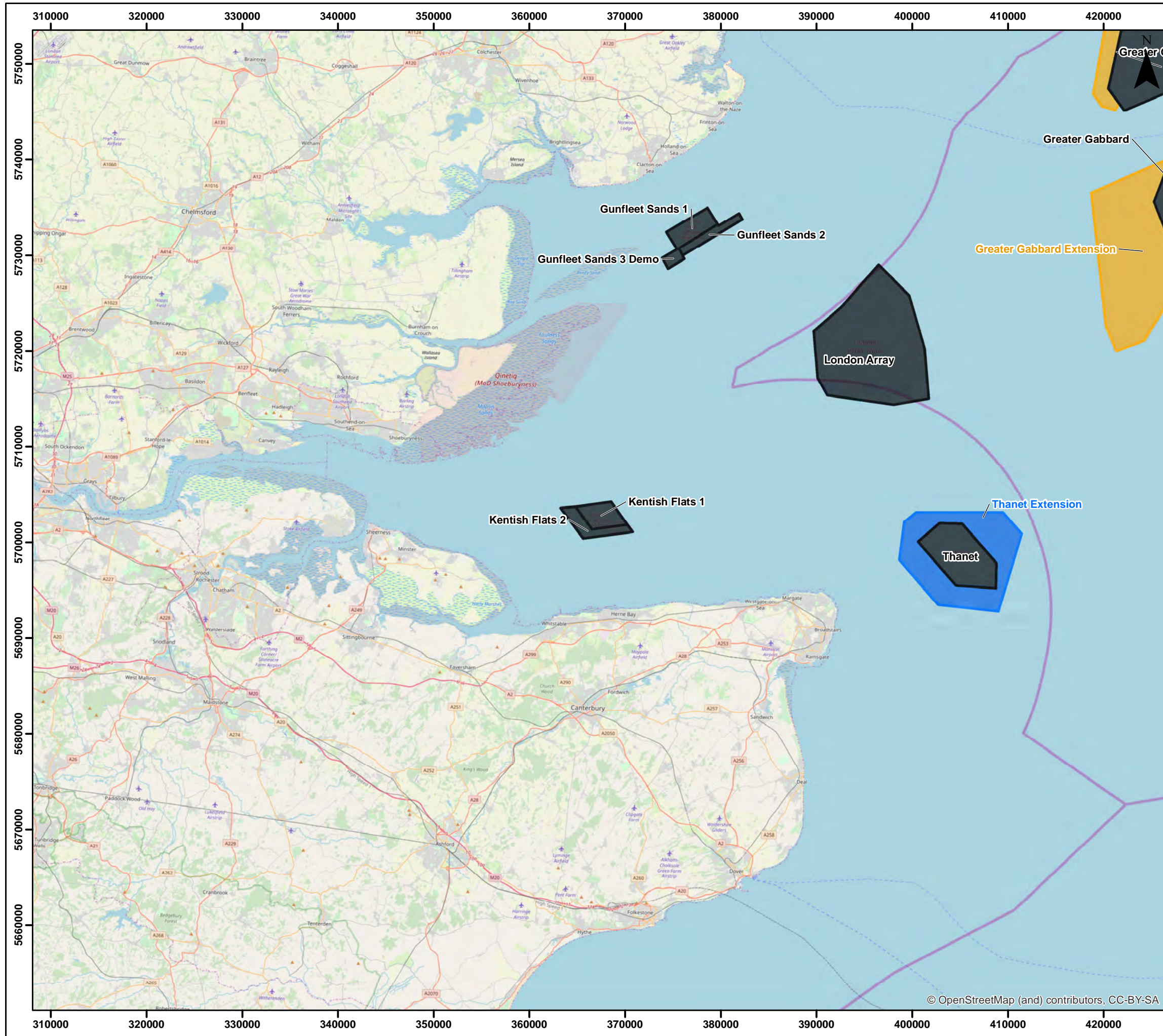
Date: March 2019

Revision A

Drafted By:	Op-En
Approved By:	Daniel Bates
Date of Approval:	March 2019
Revision:	A

Revision A	Original Document submitted to the Examining Authority
N/A	
N/A	
N/A	

Copyright © 2019 Vattenfall Wind Power Ltd
All pre-existing rights retained



THANET EXTENSION OFFSHORE WIND FARM

Annex C-1 Kentish Flats and Kentish Flats Extension Offshore Windfarm

Legend

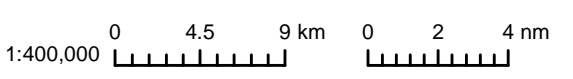
Cumulative Windfarm Status

- Operational
- Appeal / Application
- Scoping

Datum: ETRS 1989
Projection: UTM31N

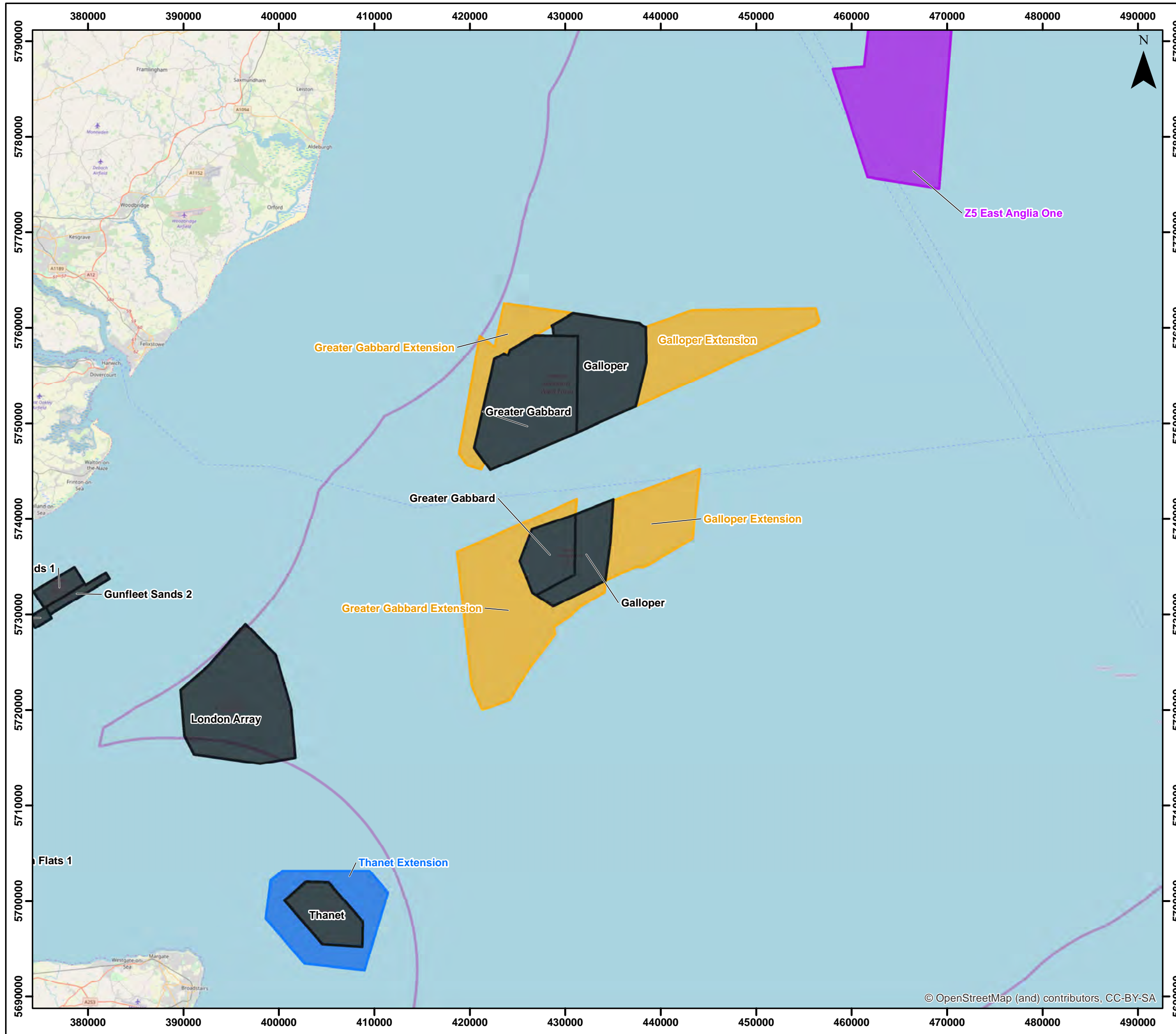


© Vattenfall Wind Power Ltd 2018
© Crown Copyright, 2016. All rights reserved License No. EK001-412013. NOT TO BE USED FOR NAVIGATION



© OpenStreetMap (and) contributors, CC-BY-SA

Drg No.	/IA_Fig_C1_4_Offshore_CWFs			Annex C-1
Rev	0.1	Date	05/03/2019	
By	JM	Layout	N/A	



Gobe VATTENFALL

THANET EXTENSION OFFSHORE WIND FARM

Annex C-2 Greater Gabbard & Galloper Offshore Windfarm

Legend

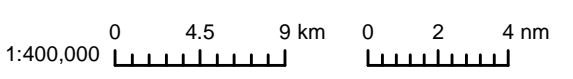
Cumulative Windfarm Status

- Operational
- Under Construction
- Appeal / Application
- Scoping

Datum: ETRS 1989
Projection: UTM31N



© Vattenfall Wind Power Ltd 2018
© Crown Copyright, 2016. All rights reserved License
No. EK001-412013. NOT TO BE USED FOR NAVIGATION



Drg No.	/IA_Fig_C1_4_Offshore_CWFs			Annex C-2
Rev	0.1	Date	05/03/2019	
By	JM	Layout	N/A	

© OpenStreetMap (and) contributors, CC-BY-SA



THANET EXTENSION OFFSHORE WIND FARM

Annex C-3 Hornsea Offshore Windfarm

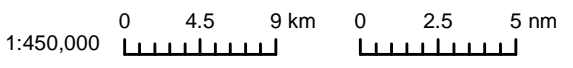
Legend

- Cumulative Windfarm Status
- Under Construction
 - Consented
 - Appeal / Application
 - Scoping

Datum: ETRS 1989
Projection: UTM31N



© Vattenfall Wind Power Ltd 2018
© Crown Copyright, 2016. All rights reserved License
No. EK001-412013. NOT TO BE USED FOR NAVIGATION



© OpenStreetMap (and) contributors, CC-BY-SA

Drg No.	/IA_Fig_C1_4_Offshore_CWFs		
Rev	0.1	Date	05/03/2019
By	JM	Layout	N/A

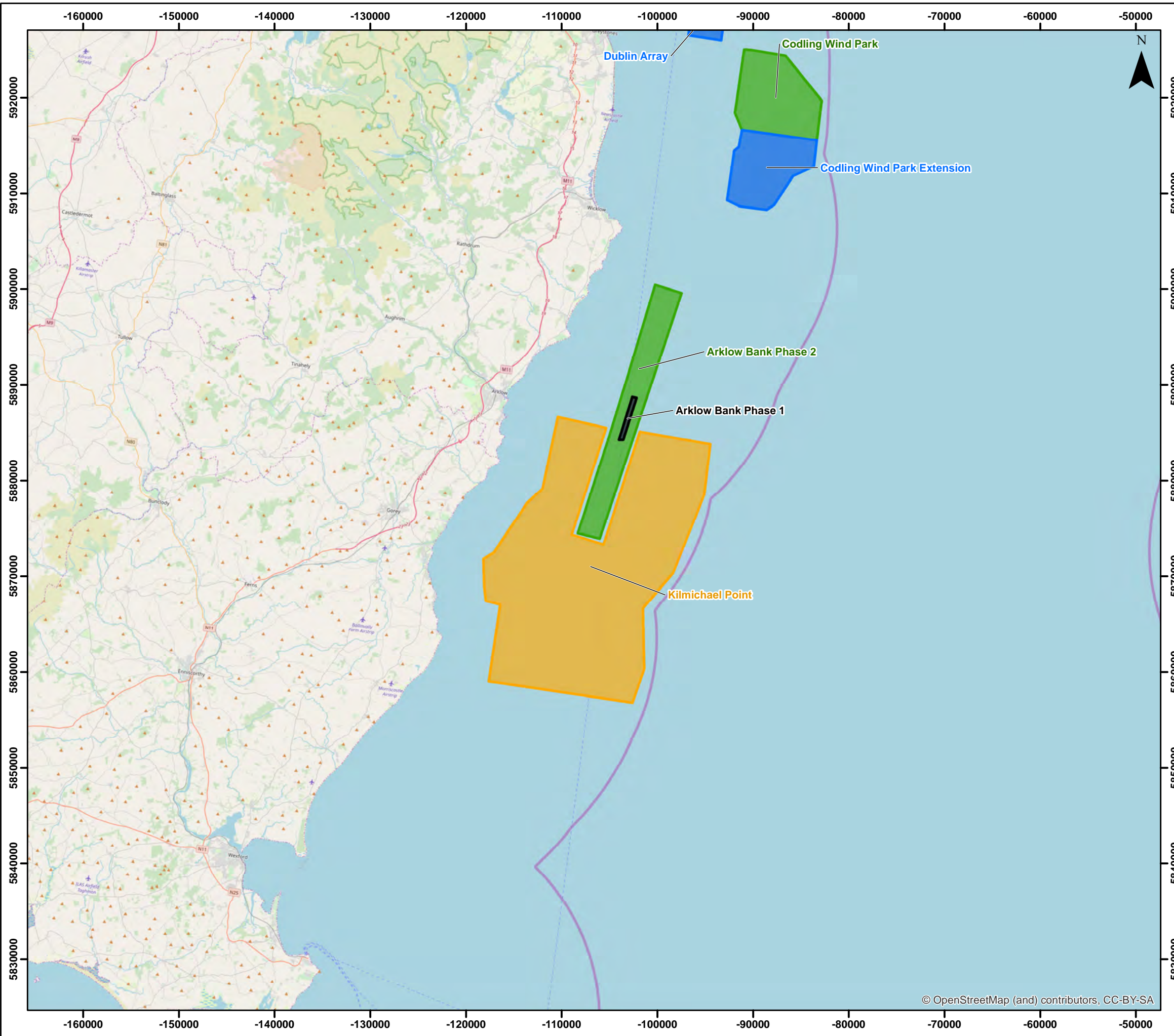
Annex C-3

THANET EXTENSION OFFSHORE WIND FARM

Annex C-4 Arklow Bank Offshore Windfarm

Legend

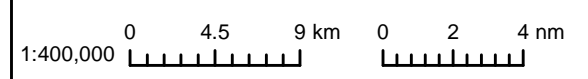
- Cumulative Windfarm Status
- Operational
 - Consented
 - Appeal / Application
 - Scoping



Datum: ETRS 1989
Projection: UTM31N



© Vattenfall Wind Power Ltd 2018
© Crown Copyright, 2016. All rights reserved License
No. EK001-412013. NOT TO BE USED FOR NAVIGATION



© OpenStreetMap (and) contributors, CC-BY-SA

Drg No.	/IA_Fig_C1_4_Offshore_CWFs		
Rev	0.1	Date	05/03/2019
By	JM	Layout	N/A

**Annex
C-4**