

From: [Sammy Mullan](#)
To: [Kate Mignano](#); [Thanet Extension](#)
Cc: [REDACTED]
Subject: Thanet Extension Offshore Wind Farm - Deadline 1 Submission - Email 12 of 12
Date: 15 January 2019 22:38:24
Attachments: [image001.png](#)
[D1_Appendix25_AnnexH_TEOW_GateAnalysis_RevA.PDF](#)
[D1_Appendix25_AnnexG_TEOW_VesselTrafficPlots_RevA.PDF](#)
[D1_Appendix34_TEOW_GuideToApp_RevB.PDF](#)
[D1_Appendix25_AnnexJ_TEOW_ConsultationCorres_RevA.PDF](#)

Dear Kate,

Please find the yellow shaded documents, in the table below, attached to this email. These should be considered part of the Applicant's Deadline 1 Submission for Thanet Extension. Those shaded in green have been sent to PINS and will show the progress of the Applicant's submission to PINS throughout the email correspondence.

This is the last email containing the Applicant's submission.

Kind Regards,
Sammy

Document Id No.	Document Name	Sent To PINS?
D1_1	Responses to Relevant Representations	Yes
D1_1A	Responses to Relevant Representations (Annexes A to G)	Yes
D1_2	Applicant's Summary of Relevant Representations	Yes
D1_3	Statement of Common Ground – Dover District Council (DDC)	Yes
D1_4	Statement of Common Ground – Environment Agency	Yes
D1_5	Statement of Common Ground – Estuary Services Limited	Yes
D1_6	Statement of Common Ground – Highways England (HE)	Yes
D1_7	Statement of Common Ground – Historic England	Yes
D1_8	Statement of Common Ground – Kent County Council	Yes
D1_9	Statement of Common Ground – Kent & Essex Inshore Fisheries Conservation Authority	Yes
D1_10	Statement of Common Ground – Kent Wildlife Trust	Yes
D1_11	Statement of Common Ground – Maritime & Coastguard Agency (MCA)	Yes
D1_12	Statement of Common Ground – Marine Management Organisation	Yes
D1_13	Statement of Common Ground – National Trust	Yes
D1_14	Statement of Common Ground – Natural England Offshore Ornithology	Yes
D1_15	Statement of Common Ground – Natural England Technical Topics (excluding Offshore Ornithology, Saltmarsh, and Site Selection)	Yes
D1_16	Statement of Common Ground – Port of London Authority	Yes
D1_17	Statement of Common Ground – Riveroak Strategic Partners Limited (RSP)	Yes
D1_18	Statement of Common Ground – Royal Society for the Protection of Birds (RSPB)	Yes
D1_19	Statement of Common Ground – Royal Yachting Association	Yes
D1_20	Statement of Common Ground - Thanet Fishermen's Association	Yes
D1_21	Statement of Common Ground – Thanet District Council (TDC)	Yes
D1_22	Statement of Common Ground – Trinity House Lighthouse Service (THLS)	Yes
D1_23	Statement of Common Ground – Chamber of Shipping	Yes
D1_24	Statement of Common Ground – Port of Tilbury and London Gateway	Yes
D1_25	Applicant's Responses to the Examining Authority's First Written Questions – EXQ1	Yes
D1_25A	Figures related to designated sites for ease of reference	Yes
D1_25B	Natural England letter	Yes
D1_25C	ExQ1.3.5 Crown Land and Consent	Yes
D1_25D	ExQ1.3.6 Schedule of CA and TP Objections	Yes
D1_25E	ExQ1.3.7 PA2008 s127 Statutory Undertakers Land_Rights V1	Yes
D1_25F	ExQ1.3.8 PA2008 s138 Statutory Undertakers Apparatus V1	Yes
D1_25G	Vessel Traffic Analysis Plots -Dipping, anchoring and inshore route by draught, length and type	Yes
D1_25H	Gate Analysis Foxtrot	Yes
D1_25I	Consultation Matrix	Yes
D1_25J	Consultation Minutes and Correspondence	Yes
D1_25K	Pilot Transfer Bridge Simulation – Inception Report	Yes
D1_25L	Pilot Transfer Track Plots	Yes

D1_25M	Supplementary ExAQ 1.12.1	Yes
D1_25N	Supplementary ExAQ 1.12.3	Yes
D1_25O	Supplementary ExAQ 1.12.4	Yes
D1_25P	Supplementary ExAQ NRA	Yes
D1_25Q	Re-presented Hazard Log	Yes
D1_26	Response to ExA Action Points arising from Preliminary Meeting (Annexes A & B)	Yes
D1_27	Response to ExA Action Points arising from Issue Specific Hearing 1	Yes
D1_28	Response to ExA Action Points arising from Issue Specific Hearing 2	Yes
D1_28A	Nautical Chart	Yes
D1_28B	NE Spit Searoom	Yes
D1_28C	safety zone figure(s)	Yes
D1_28D	Minutes with MCA from October 2018	Yes
D1_29	Preliminary Meeting Oral Summary	Yes
D1_30	Appendix 30 to Deadline 1: Written Summary of Vattenfall's Oral Case put at the Issue Specific Hearing 1 and Annexes	Yes
D1_31	Appendix 31 to Deadline 1: Written Summary of Vattenfall's Oral Case put at the Issue Specific Hearing 2 and Annexes	Yes
D1_32	Draft Itinerary for Accompanied Site Inspections	Yes
D1_33	Request for Statements of Common Ground and Statement of Commonality	Yes
D1_34	Guide to the Application	Yes
D1_35	Revised Draft Development Consent Order	Yes
D1_35A	Revised Draft Development Consent Order - Tracked Changes	Yes
D1_35B	Log of Changes to the Draft Development Consent Order	Yes
D1_36	Statement of Reasons	Yes
D1_37	Book of Reference (Parts 1-5)	Yes
D1_38A	Land Plan (Offshore)	Yes
D1_38B	Land Plan (Onshore)	Yes
D1_38C	Special Category Land Plans	Yes
D1_38D	Works Plan (Offshore)	Yes
D1_38E	Works Plan (Offshore): RLB Comparison	Yes
D1_38F	Works Plans (Onshore)	Yes
D1_38G	Works Plan (Onshore) - Key Plan (Comparison)	Yes
D1_38H	Crown Land Plans	Yes
D1_39	Offshore Archaeology Draft Written Scheme of Investigation	Yes
D1_40	Onshore Archaeology Draft Written Scheme of Investigation	Yes
D1_41	Shipping and Navigation: Schedule of Mitigation	Yes
D1_42	Outline Landscape and Ecological Management Plan	Yes
D1_43	Biogenic Reef Mitigation Plan	Yes
D1_44	Geophysical Investigation Report 3 of 3 - Geophysical Site Survey	Yes
N/A	Letter to PINS - Overarching D1	Yes
D1_45	Removal of Landfall Option 2	Yes
N/A	Nemo Link development consent and Environmental Statement documents for inclusion in the Examination Library	Yes

Sammy Mullan

Consultant



Mob: +44 (0) 7538 816585

Tel: +44 (0) 1626 323890

Fax: +44 (0) 1626 333264

Web: www.gobeconsultants.com

Address: 34 Devon Square, Newton Abbot, TQ12 2HH

The information contained in this email is intended only for the use of the intended recipient at the email address. If you have received this email in error, please contact the sender and ask for the sender and then delete it immediately from your system.

Please note that neither GoBe Consultants Ltd nor the sender accepts any responsibility for viruses and it is your responsibility to scan attachments (if any).

This email has been scanned by the Symantec Email Security.cloud service.

For more information please visit <http://www.symanteccloud.com>

Vattenfall Wind Power Ltd

Thanet Extension Offshore Wind Farm

Appendix 25, Annex H to Deadline 1 Submission:
Gate Analysis Foxtrot

Relevant Examination Deadline: 1

Submitted by Vattenfall Wind Power Ltd

Date: January 2019

Revision A

Drafted By:	Marico Marine
Approved By:	Daniel Bates
Date of Approval:	January 2019
Revision:	A




Revision A	Original Document submitted to the Examining Authority
N/A	
N/A	
N/A	

Copyright © 2019 Vattenfall Wind Power Ltd
All pre-existing rights retained










THANET EXTENSION OFFSHORE WIND FARM

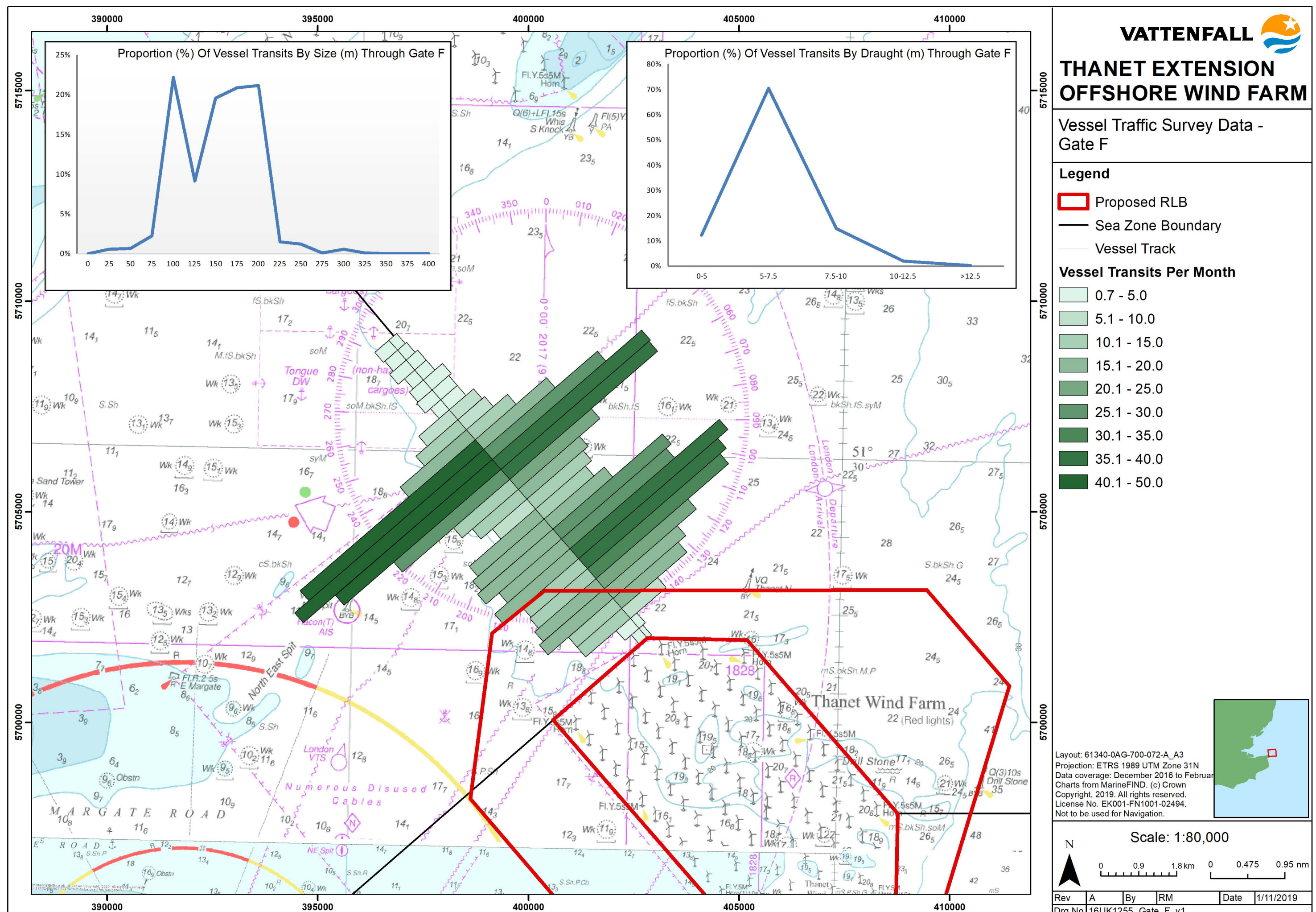
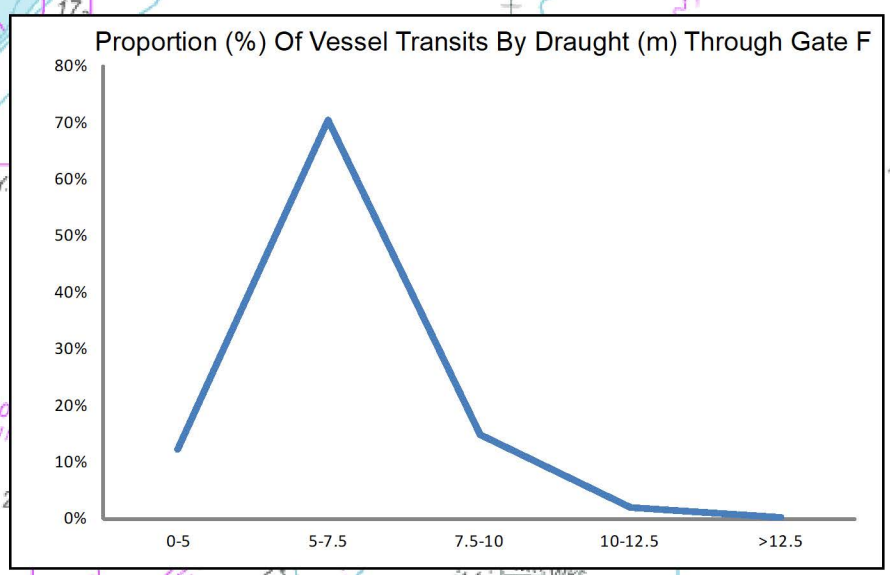
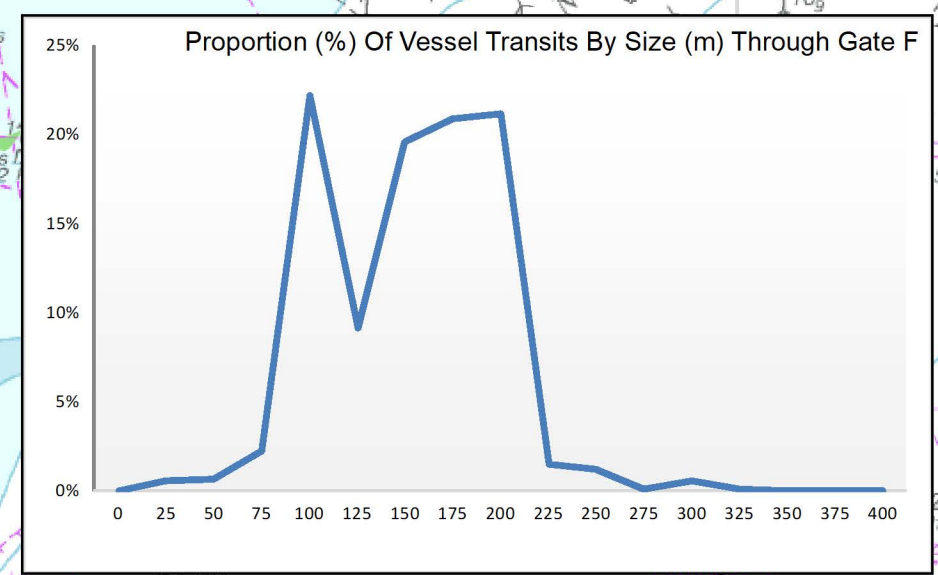
Vessel Traffic Survey Data -
Gate F

Legend

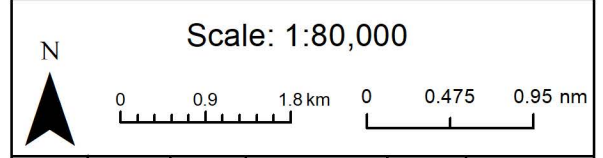
-  Proposed RLB
-  Sea Zone Boundary
-  Vessel Track

Vessel Transits Per Month

-  0.7 - 5.0
-  5.1 - 10.0
-  10.1 - 15.0
-  15.1 - 20.0
-  20.1 - 25.0
-  25.1 - 30.0
-  30.1 - 35.0
-  35.1 - 40.0
-  40.1 - 50.0



Layout: 61340-OAG-700-072-A_A3
 Projection: ETRS 1989 UTM Zone 31N
 Data coverage: December 2016 to February 2017
 Charts from MarineFIND. (c) Crown Copyright, 2019. All rights reserved.
 License No. EK001-FN1001-02494.
 Not to be used for Navigation.






Rev	A	By	RM	Date	1/11/2019
Drg No	16UK1255_Gate_F_v1				










**THANET EXTENSION
OFFSHORE WIND FARM**

Vessel Traffic Survey - Gate F

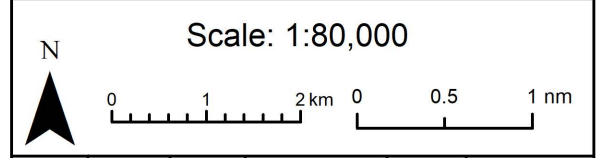
Legend

-  Proposed RLB
-  Sea Zone Boundary
-  Vessel Track

Vessel Transits Per Month

-  0.7 - 5.0
-  5.1 - 10.0
-  10.1 - 15.0
-  15.1 - 20.0
-  20.1 - 25.0
-  25.1 - 30.0
-  30.1 - 35.0
-  35.1 - 40.0
-  40.1 - 50.0

Layout: 61340-OAG-700-072-A_A3
 Projection: ETRS 1989 UTM Zone 31N
 Data coverage: December 2016 to February 2017
 Charts from MarineFIND. (c) Crown Copyright, 2019. All rights reserved.
 License No. EK001-FN1001-02494.
 Not to be used for Navigation.



Rev	B	By	RM	Date	14/01/2019
Drg No	16UK1255_Vessel_Traffic_Survey_Gate_F_v2				

