

Vattenfall Wind Power Ltd

Thanet Extension Offshore Wind Farm

Appendix 25, Annex A to Deadline 1 Submission:
Figures related to designated sites for ease of
reference

Relevant Examination Deadline: 1

Submitted by Vattenfall Wind Power Ltd

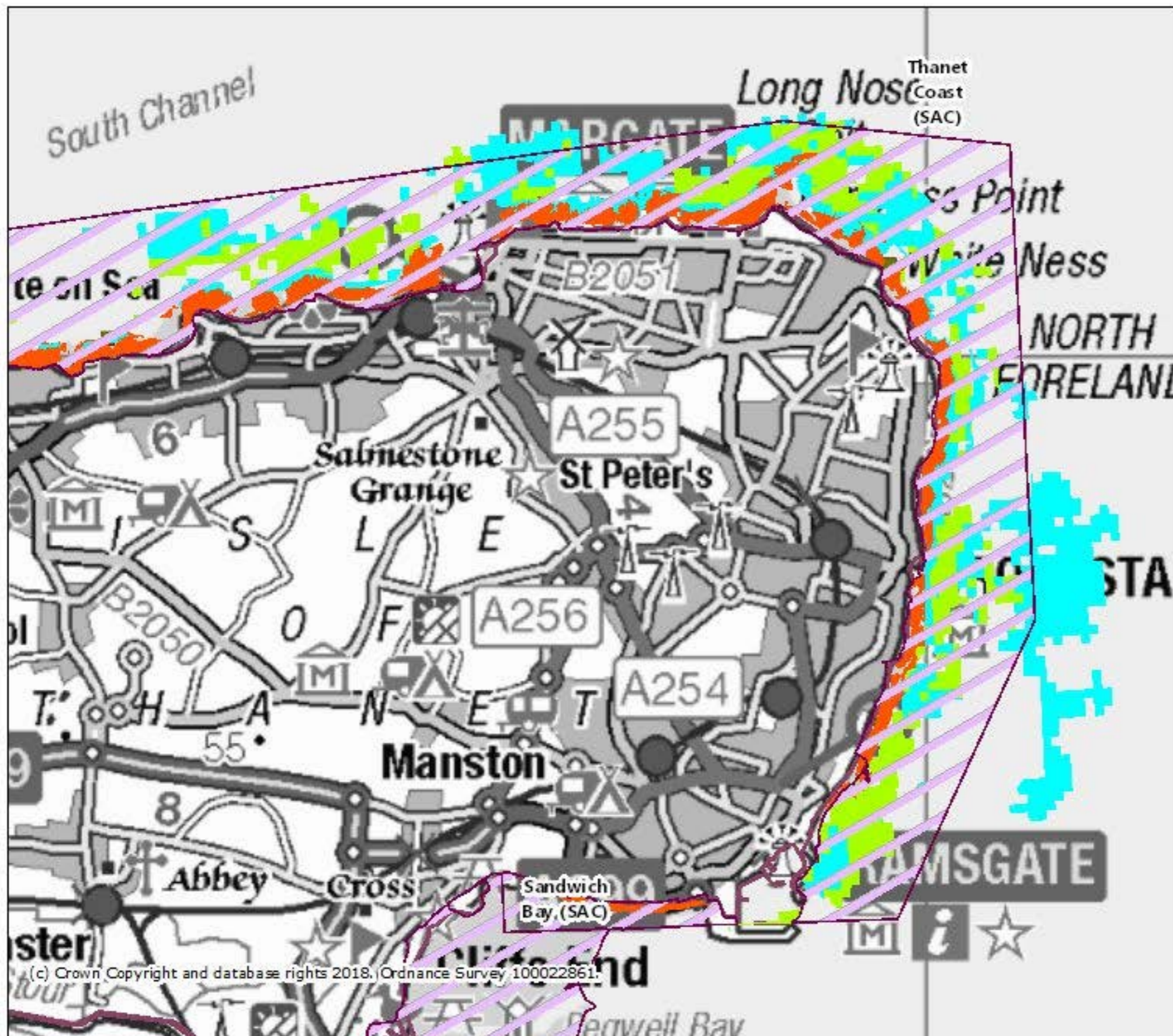
Date: January 2019

Revision A

Drafted By:	GoBe Consultants Ltd
Approved By:	Daniel Bates
Date of Approval:	January 2019
Revision:	A

Revision A	Original Document submitted to the Examining Authority
N/A	
N/A	
N/A	

Copyright © 2019 Vattenfall Wind Power Ltd
All pre-existing rights retained



Legend

Special Areas of Conservation (England)

SAC Reefs (H1170) polygons (England)

Intertidal rock (A1)

Intertidal biogenic reefs: Sabellaria alveolata (A2.71)

Intertidal biogenic reefs: mussels (SF_SH_5)

Infralittoral rock and other hard substrata (A3)

Circalittoral rock and other hard substrata (A4)

Subtidal biogenic reefs: Sabellaria spp. (A5.61)

Subtidal biogenic reefs: mussels (SF_SH_6)

SAC Submerged or partially submerged seacaves (H8330) points (England)

Submerged or partially submerged seacaves (H8330)

Projection = OSGB36

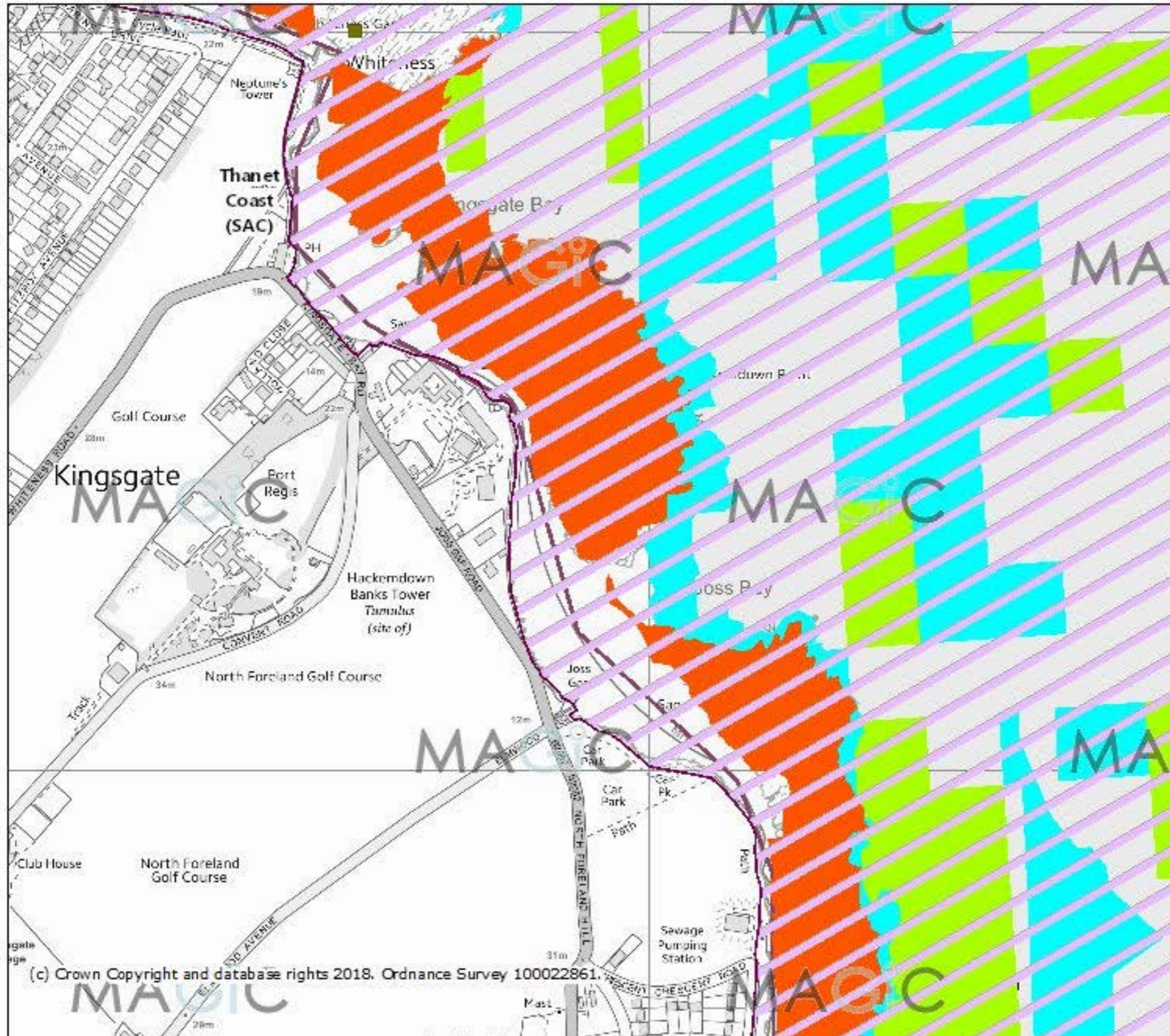
xmin = 625000

ymin = 162700

xmax = 647800

ymin = 173700

Map produced by MAGIC on 20 December, 2018. Copyright resides with the data suppliers and the map must not be reproduced without their permission. Some information in MAGIC is a snapshot of the information that is being maintained or continually updated by the originating organisation. Please refer to the metadata for details as information may be illustrative or representative rather than definitive at this stage.



Legend

Special Areas of Conservation (England)

SAC Reefs (H1170) polygons (England)

Intertidal rock (A1)

Intertidal biogenic reefs:
Sabellaria alveolata (A2.71)

Intertidal biogenic reefs:
mussels (SF_SH_5)

Infralittoral rock and other
hard substrata (A3)

Circalittoral rock and other
hard substrata (A4)

Subtidal biogenic reefs:
Sabellaria spp. (A5.61)

Subtidal biogenic reefs:
mussels (SF_SH_6)

SAC Submerged or partially submerged seacaves (H8330) points (England)

Submerged or partially
submerged seacaves
(H8330)

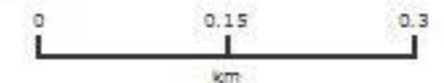
Projection = OSGB36

xmin = 638500

ymin = 169600

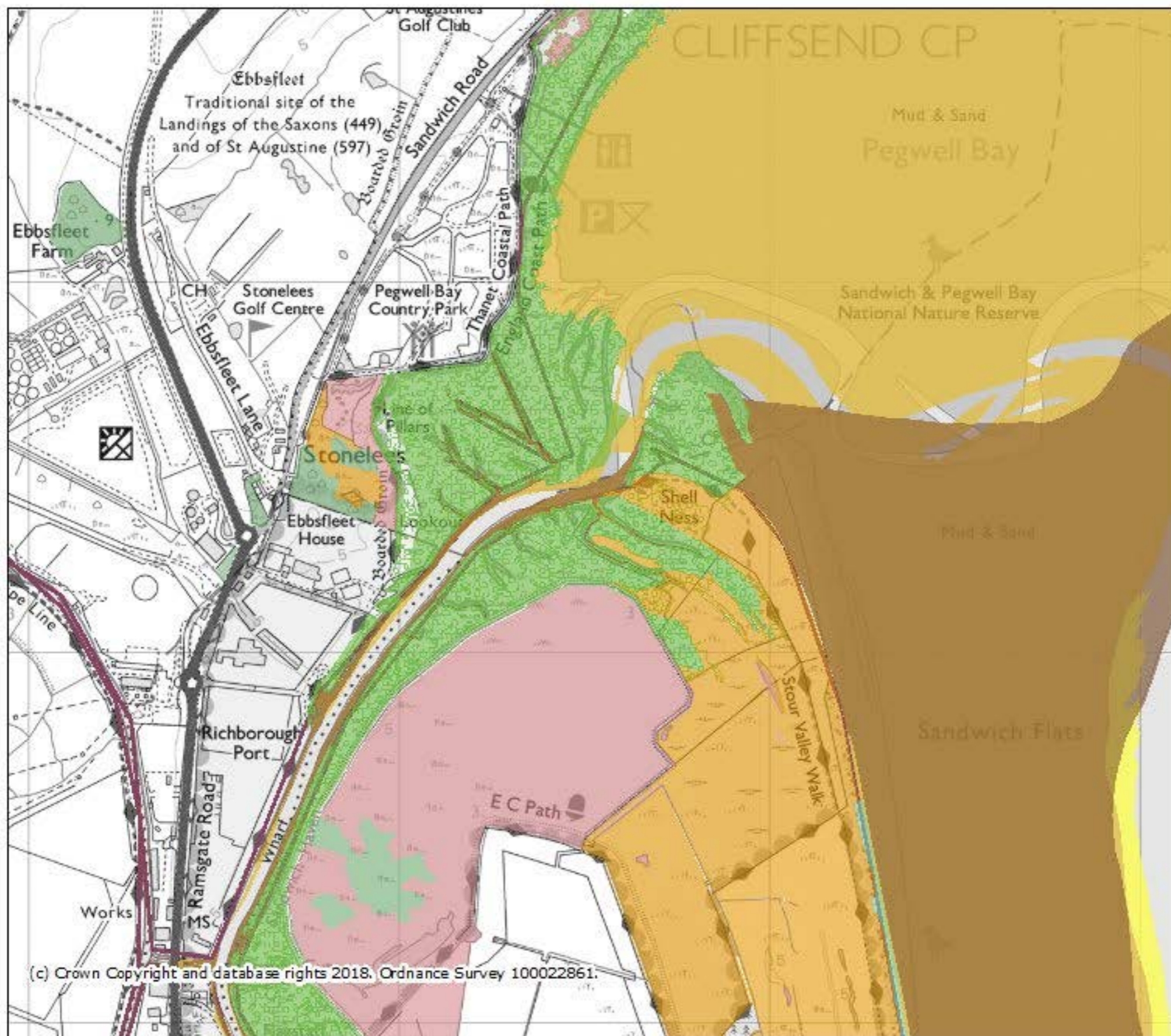
xmax = 641400

ymax = 171000



Map produced by MAGiC on 20 December, 2018.

Copyright resides with the data suppliers and the map must not be reproduced without their permission. Some information in MAGiC is a snapshot of the information that is being maintained or continually updated by the originating organisation. Please refer to the metadata for details as information may be illustrative or representative rather than definitive at this stage.



Legend

- | | |
|--|--|
| Priority Habitat Inventory - Coastal Saltmarsh (England) | Intertidal mixed sediments (A2.4) |
| Priority Habitat Inventory - Coastal Sand Dunes (England) | Intertidal seagrass beds (A2.61) |
| Priority Habitat Inventory - Coastal Vegetated Shingle (England) | SPA Mudflats and sandflats not covered by seawater at low tide (H1140) polygons (England) |
| Priority Habitat Inventory - Mud flats (England) | Intertidal coarse sediment (A2.1) |
| Priority Habitat Inventory - Lowland Fens (England) | Intertidal sand and muddy sand (A2.2) |
| Priority Habitat Inventory - Deciduous Woodland (England) | Intertidal mud (A2.3) |
| SPA Mudflats and sandflats not covered by seawater at low tide (H1140) points (England) | Intertidal mixed sediments (A2.4) |
| Intertidal coarse sediment (A2.1) | Intertidal seagrass beds (A2.61) |
| Intertidal sand and muddy sand (A2.2) | SPA Saltmarsh points (England) |
| Intertidal mud (A2.3) | Saltmarsh (A2.5) |
| | SPA Saltmarsh polygons (England) |
| | Saltmarsh (A2.5) |

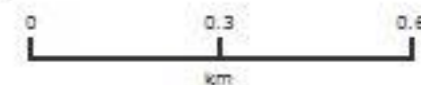
Projection = OSGB36

xmin = 631700

ymin = 161100

xmax = 637400

ymin = 163600



Map produced by MAGIC on 20 December, 2018.

Copyright resides with the data suppliers and the map must not be reproduced without their permission. Some information in MAGIC is a snapshot of the information that is being maintained or continually updated by the originating organisation. Please refer to the metadata for details as information may be illustrative or representative rather than definitive at this stage.