
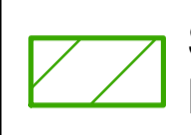
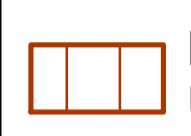



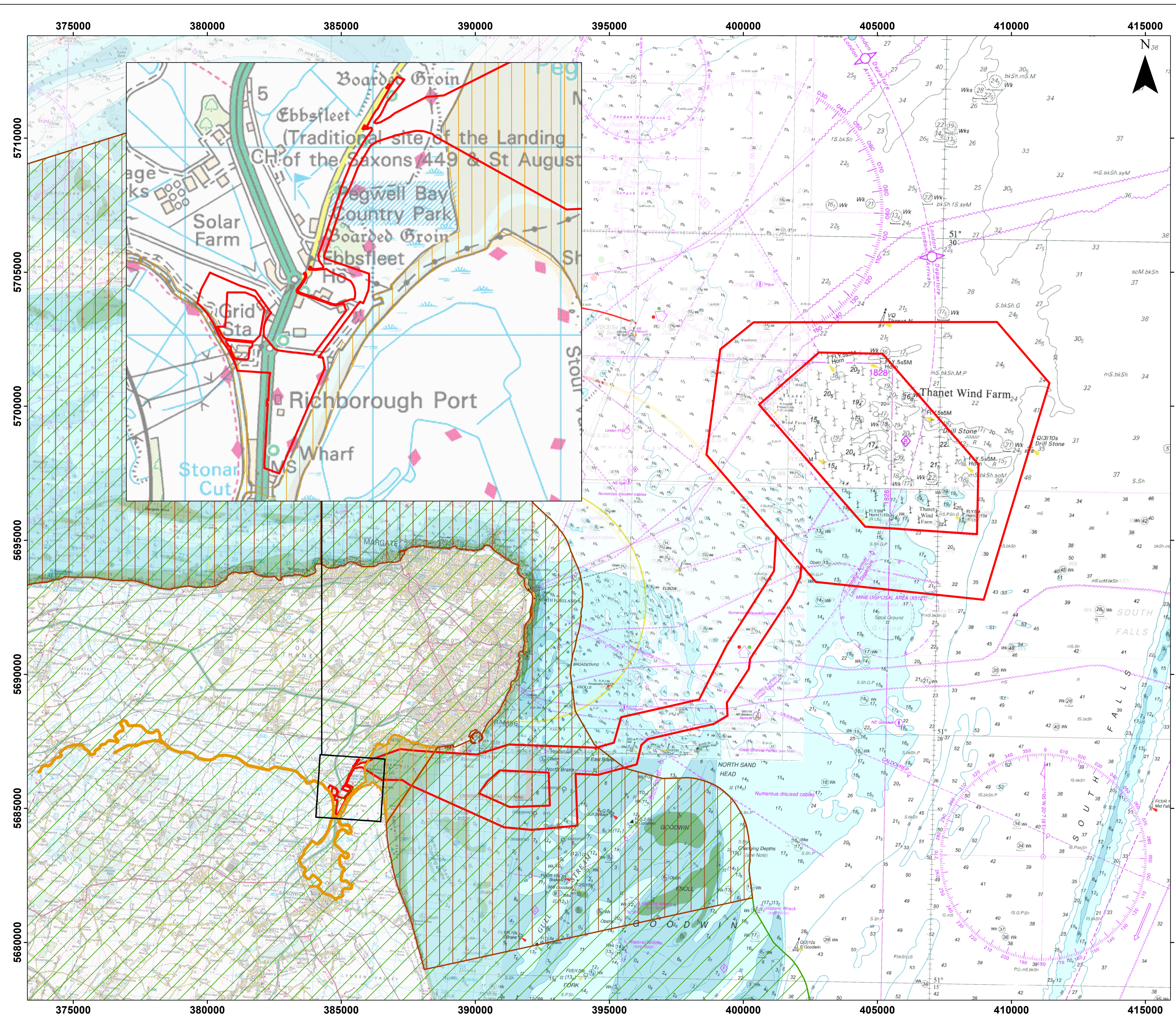
THANET EXTENSION OFFSHORE WIND FARM

Water Bodies in a River
Basin Management Plan Plan

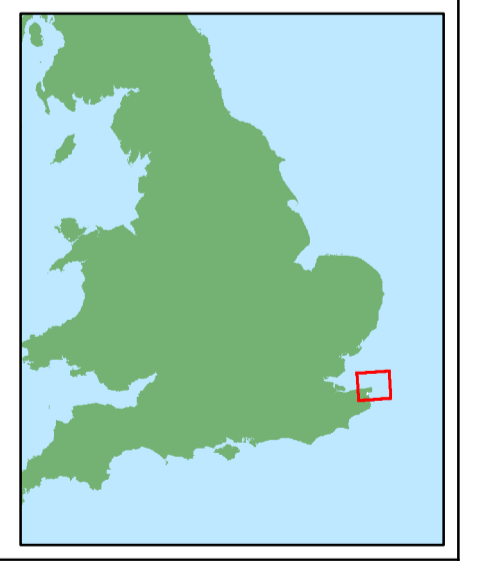
Document reference: 2.15
APFP Regulation: 5(2)(I)

Legend

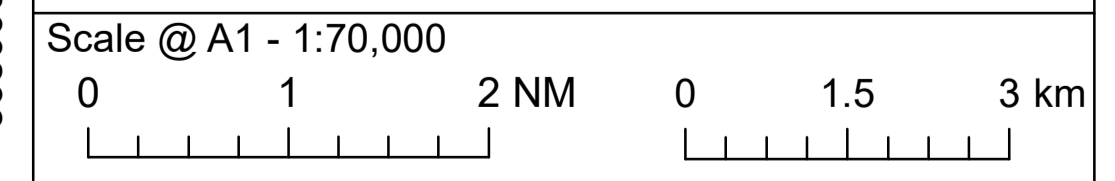
-  Order limits
-  South East River Basin Management Plan Area
-  Kent North River Basin Management Unit
-  Stour (Kent) River Basin Management Unit



Datum: ETRS 1989
Projection: UTM31N



© Vattenfall Wind Power Ltd 2018. © Crown copyright and database rights 2017 Ordnance Survey 0100031673.
© Crown Copyright, 2016. All rights reserved License No. EK001-412013. NOT TO BE USED FOR NAVIGATION
© Environment Agency copyright and/or database right 2015. All rights reserved



Drg No	2.15_TEOW_RBMP		
Rev	0.1	Date	22/06/2018
By	PN	Check	SL