



# THANET EXTENSION OFFSHORE WIND FARM

Crown Land Plan  
(Offshore)

Document reference: 2.12  
APFP Regulation: 5(2)(n)

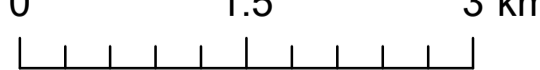
### Legend

-  Order Limits
-  Crown Land

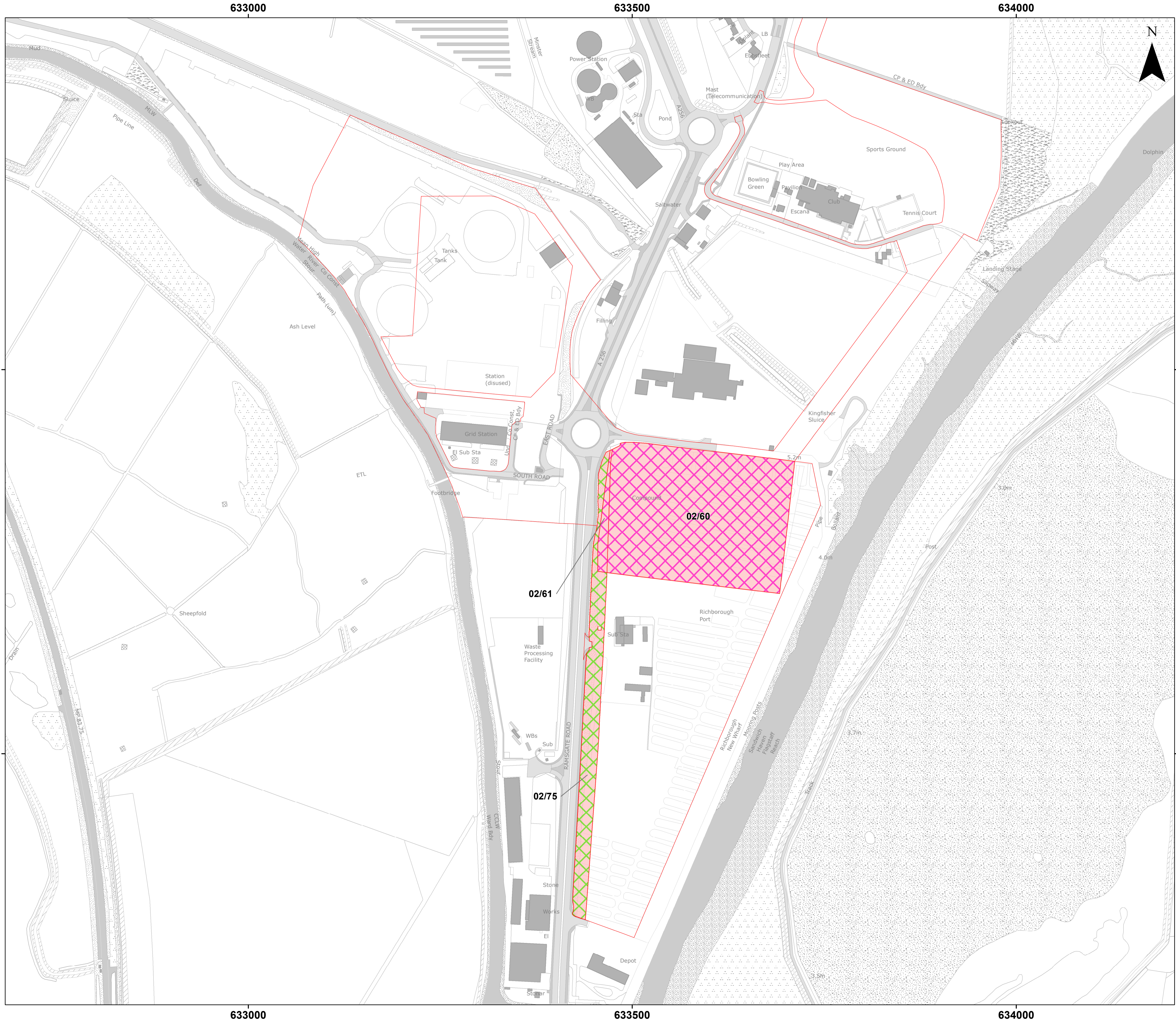
Datum: ETRS 1989  
Projection: UTM 31N



© Vattenfall Wind Power Ltd 2018  
© Crown copyright and database rights 2017 Ordnance Survey 0100031673  
© Crown Copyright, 2016. All rights reserved License No. EK001-412013. NOT TO BE USED FOR NAVIGATION

Scale @ A1 - 1:50,000 

Drg No	TEOW_Crown_Land_Plan_Offshore		
Rev	0.1	Date	22/06/2018
By	RM	Check	SL







**ardent** **VATTENFALL**  
 infrastructure and regeneration 

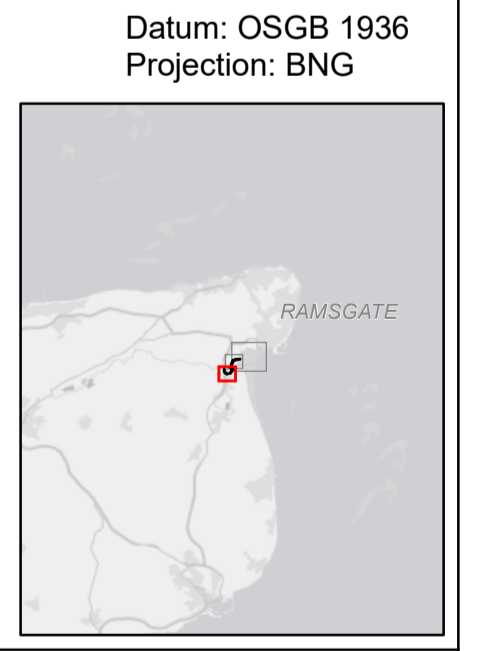
# THANET EXTENSION OFFSHORE WIND FARM

**Crown Land Plan  
 (Onshore)**

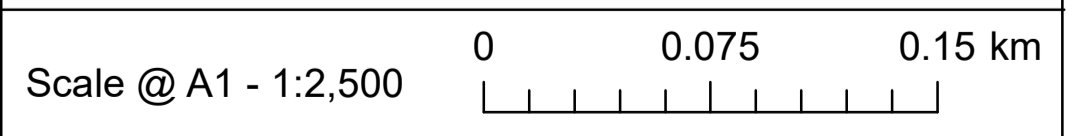
Document reference: 2.12  
 APFP Regulation: 5(2)(n)

- Legend**
-  Order Limits
  -  Ministry of Justice Access rights
  -  Land leased by the Ministry of Justice
  -  Permanent freehold acquisition

This Plan identifies the entirety of the Crown Land with the Order Limits. As such, further pages have been omitted.



© Vattenfall Wind Power Ltd 2018  
 © Crown copyright and database rights 2017 Ordnance Survey 0100031673



Drg No	2.12_TEOW_Crown_Land_Plan_Onshore		
Rev	0.1	Date	22/06/2018
By	RM	Check	SL