

THANET EXTENSION OFFSHORE WIND FARM

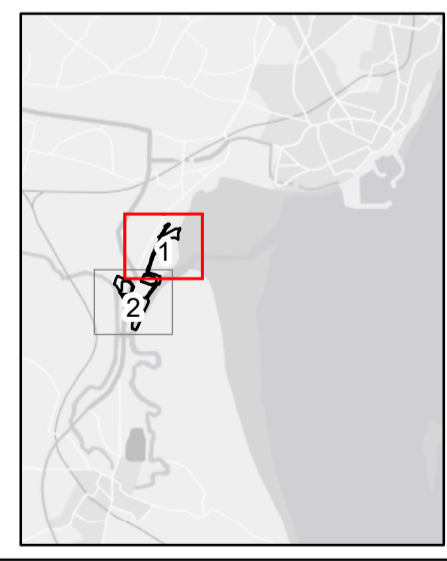
Temporary Stopping Up of
Public Right of Way -
Sheet 1 of 2

Document reference: 2.8
APFP Regulation: 5(2)(k)

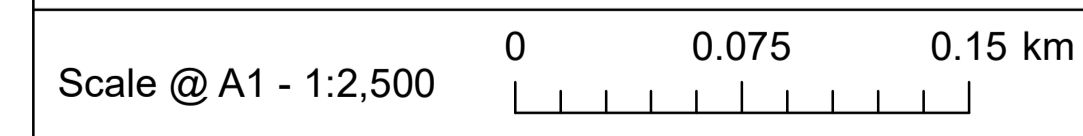
- Legend**
- Order Limits
 - Right of way to be temporarily stopped up - start/end point
 - Public right of way (PRoW) to be temporarily stopped up

Access will be maintained through the use of existing and/or new paths as set out in the Access Management Plan (Document Ref: 8.4),

Datum: OSGB 1936
Projection: BNG

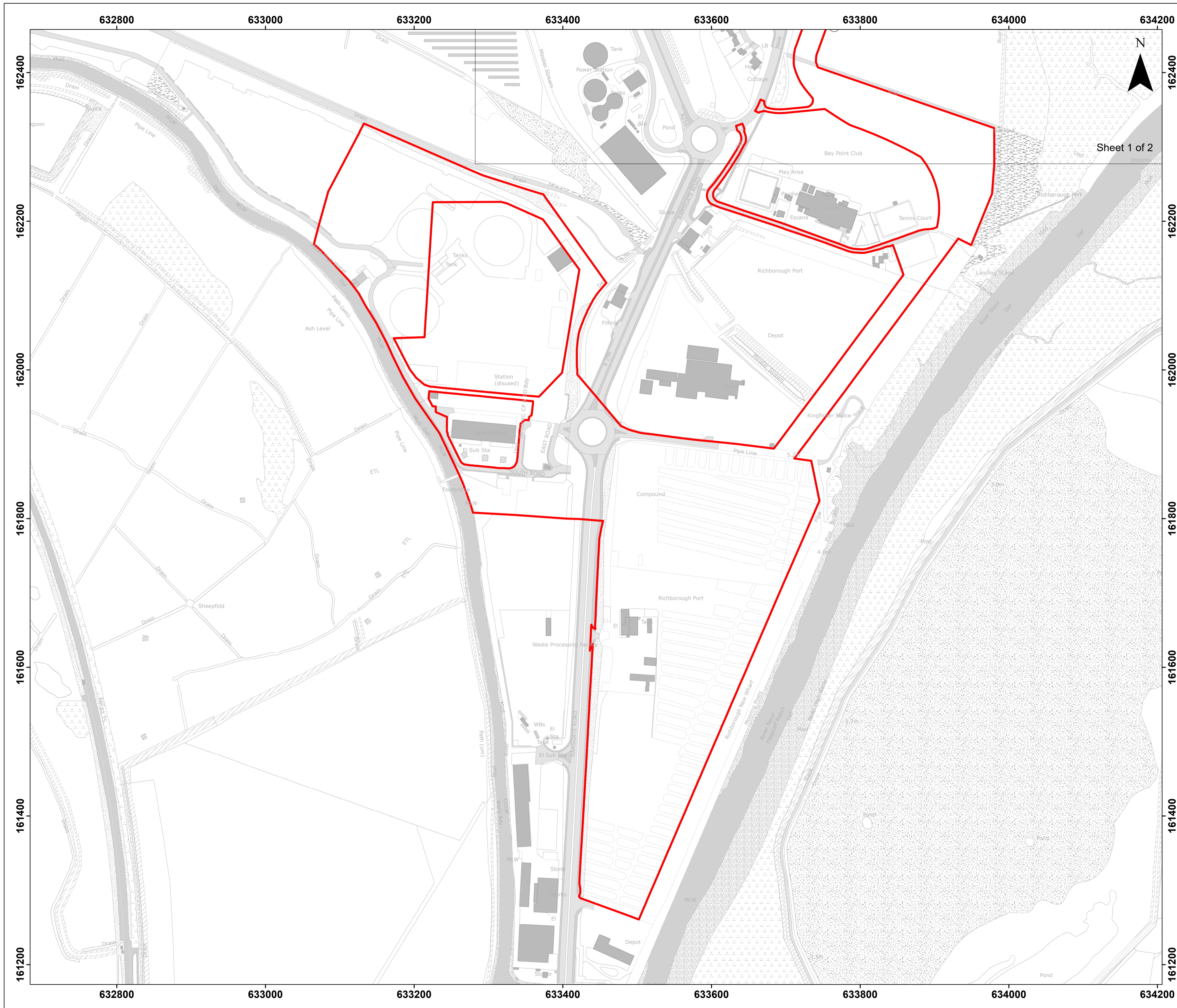


© Vattenfall Wind Power Ltd 2018
© Crown copyright and database rights 2017 Ordnance Survey 0100031673



Drg No	TEOW_Onshore_temp_stop_PRoW		
Rev	0.1	Date	22/06/2018
By	PN	Check	SL

Sheet 2 of 2



THANET EXTENSION OFFSHORE WIND FARM

Temporary Stopping Up of
Public Right of Way -
Sheet 2 of 2

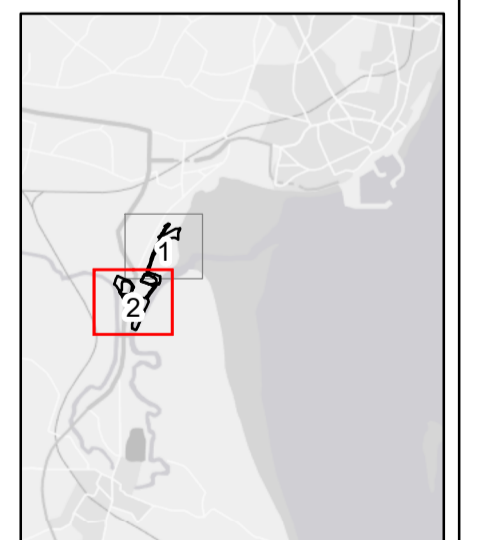
Document reference: 2.8
APFP Regulation: 5(2)(k)

Legend

- Order Limits
- Right of way to be temporarily stopped up - start/end point

Access will be maintained through the use of existing and/or new paths as set out in the Access Management Plan (Document Ref: 8.4),

Datum: OSGB 1936
Projection: BNG



© Vattenfall Wind Power Ltd 2018
© Crown copyright and database rights 2017 Ordnance Survey 0100031673

Scale @ A1 - 1:2,500
0
0.075
0.15 km

Drg No	TEOW_Onshore_temp_stop_PRoW		
Rev	0.1	Date	22/06/2018
By	PN	Check	SL