
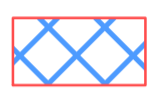
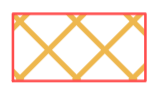





THANET EXTENSION OFFSHORE WIND FARM

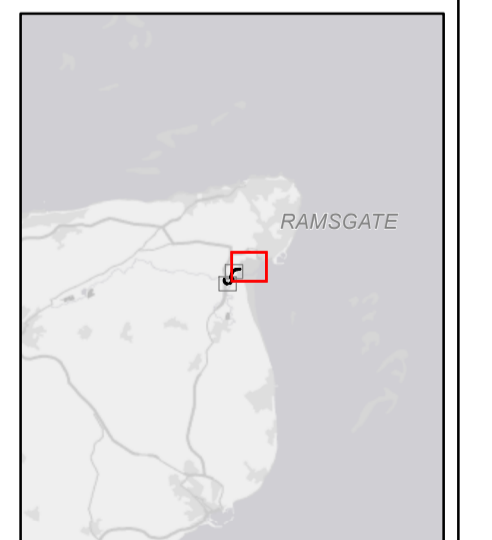
Special Category Land
Plan - Sheet 1 of 2

Document reference: 2.4
APFP Regulation: 5(2)(i)

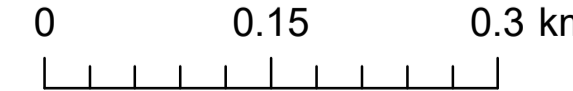
Legend

-  Order Limits
-  Land owned by The National Trust
For Places of Historic Interest or
Natural Beauty
-  Public Open Space
-  Permanent acquisition of new rights
-  Permanent freehold acquisition
-  Temporary possession

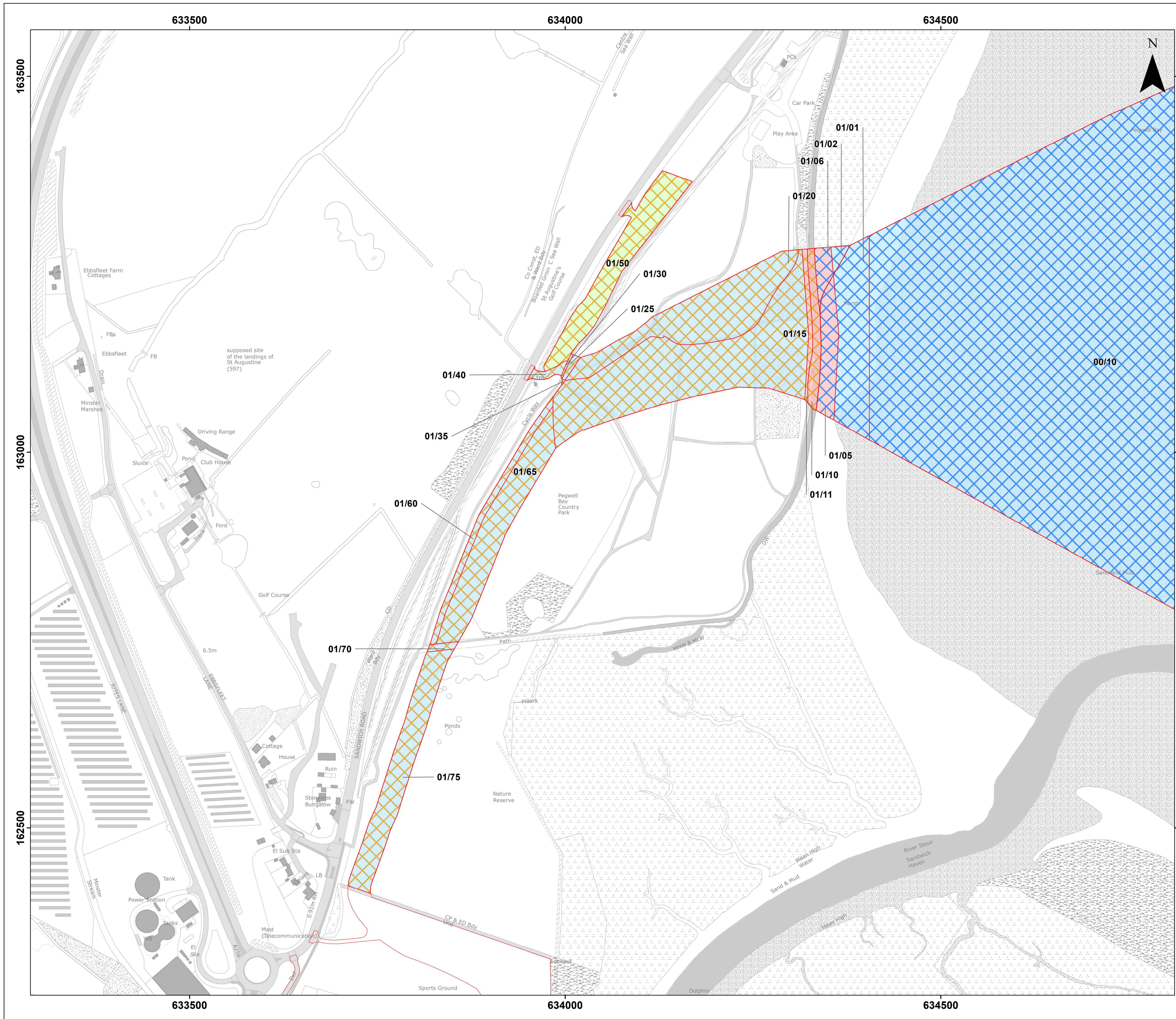
Datum: OSGB 1936
Projection: BNG



© Vattenfall Wind Power Ltd 2018
© Crown copyright and database rights 2017 Ordnance
Survey 0100031673

Scale @ A1 - 1:5,000 







Drq No	2.4_TEOW_Special_Category_Land_Plan		
Rev	0.1	Date	22/06/2018
By	RM	Check	SL



Special Category Land Plan - Sheet 2 of 2

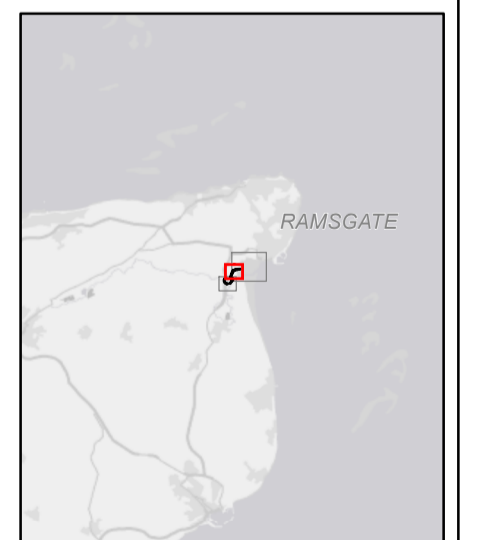
Document reference: 2.4
 APFP Regulation: 5(2)(i)

Legend

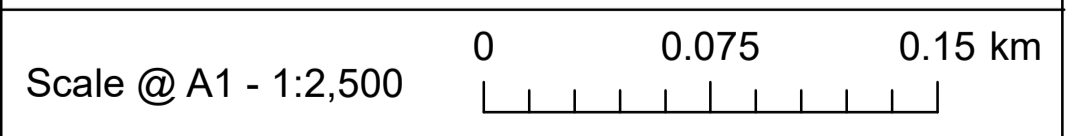
-  Order Limits
-  Land owned by The National Trust
For Places of Historic Interest or
Natural Beauty
-  Public Open Space
-  Permanent acquisition of new rights
-  Permanent freehold acquisition
-  Temporary possession

This Plan identifies the entirety of the Special Category Land with the Order Limits. As such, further pages have been omitted.

Datum: OSGB 1936
Projection: BNG



© Vattenfall Wind Power Ltd 2018
 © Crown copyright and database rights 2017 Ordnance
 Survey 0100031673



Drg No	2.4_TEOW_Special_Category_Land_Plan		
Rev	0.1	Date	22/06/2018
By	RM	Check	SL