

ENGLISH NATURE  
 Nature Conservancy Council for England

Site of Special Scientific Interest

# Tees and Hartlepool Foreshore and Wetlands

## Hartlepool

### Stockton-on-Tees

Date notified: 28 July 1997  
 Site of Special Scientific Interest

Total area: 255.62

255.62

Area value(s) are in hectares The boundary is the centre of the black line

Scale 1:15000  
 0 1000 metres  
 0 1500 feet

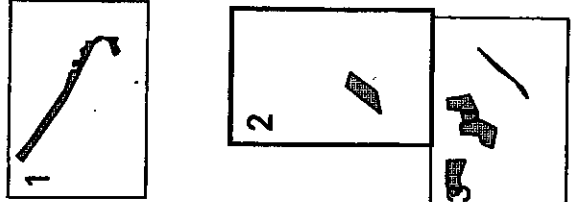
Map 2 of 3

Site Id: 1006631  
 Parish: Hartlepool  
 Grid Ref: NZ333379  
 Created: 24 Mar 1998  
 Updated: 24 Mar 1998  
 Project: 1006631-0002 N

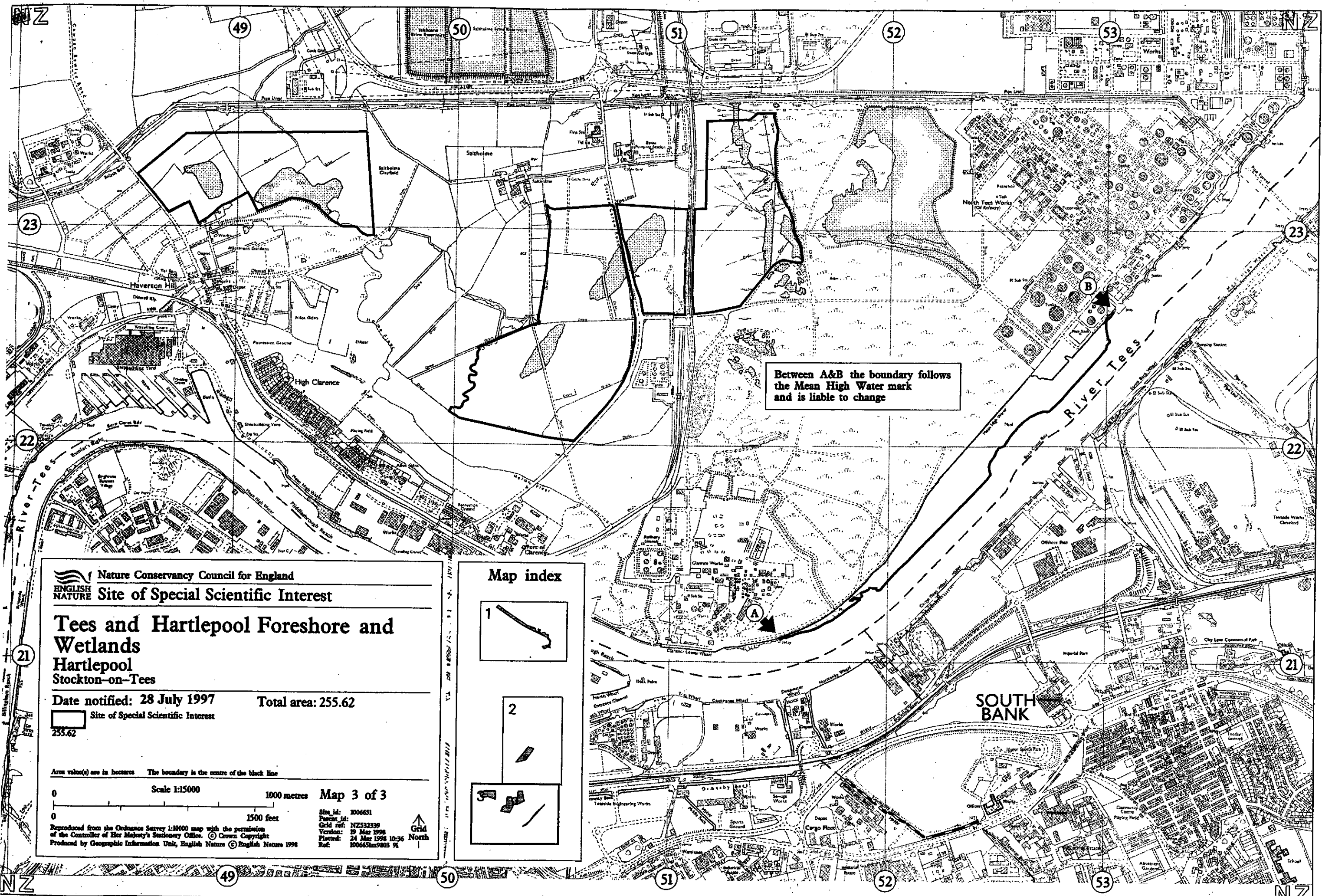


Reproduced from the Ordnance Survey 1:10000 map with the permission of the Controller of Her Majesty's Stationary Office. © Crown Copyright. Produced by Geographic Information Unit, English Nature © English Nature 1998

Map index



2



Between A&B the boundary follows the Mean High Water mark and is liable to change

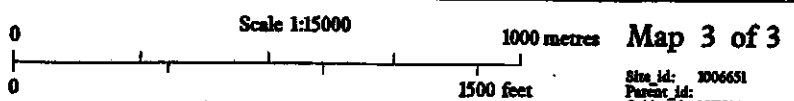
Nature Conservancy Council for England  
**ENGLISH NATURE** Site of Special Scientific Interest

**Tees and Hartlepool Foreshore and Wetlands**  
**Hartlepool**  
**Stockton-on-Tees**

Date notified: 28 July 1997 Total area: 255.62

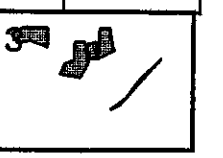
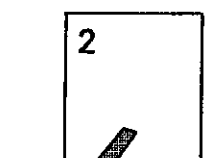
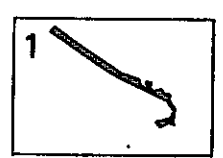
Site of Special Scientific Interest  
 255.62

Area value(s) are in hectares The boundary is the centre of the black line



Site id: 1006651  
 Present id: NZ532339  
 Version: 24 Mar 1998 10:36  
 Flavour: 1006651m9803 9  
 Grid North

**Map index**



**SOUTH BANK**