


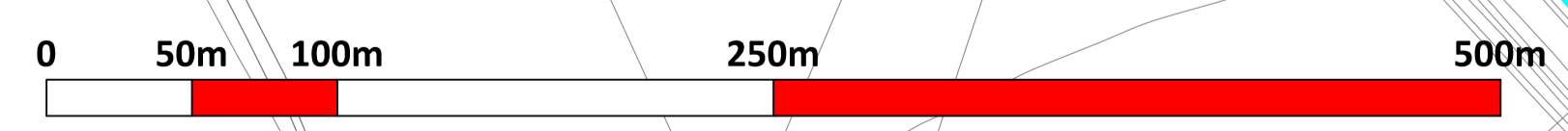


Tees Combined-Cycle Power Plant (CCPP) Order
Infrastructure Planning
(Applications: Prescribed Forms and Procedures)
Regulations 2009 - Regulation 5(2)(o)

LEGEND

-  MAJOR ROAD
-  PRIVATE ROAD
-  PUBLIC FOOTPATH



1	FIRST ISSUE	PS			
REV	ALTERATION	DRAWN	CHK'D	APP.	DATE



Title		Size	
APPLICATION DOCUMENT REFERENCE No. 4.4 EXISTING ACCESS AND RIGHTS OF WAY SHEET 1 OF 1		A1	
Scale	Reference	Date	Revision
1:2500	GIS-00-L-02674	9/11/17	1

Reproduced by permission of Ordnance Survey on behalf of HMSO Crown Copyright and Database right 2005. All rights reserved. Ordnance Survey License No. 100050351.
 For illustration and publicity purposes only. This Map should not be used or relied upon for commercial use and must not be loaned or copied without the consent of SembCorp Utilities UK Limited. Contains information reproduced with permission/provided under license from third parties. All relevant rights reserved and respected.