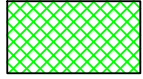
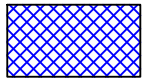



Tees Combined-Cycle Power Plant (CCPP) Order
Infrastructure Planning
 (Applications: Prescribed Forms and Procedures)
 Regulations 2009 - Regulation 5(2)(o)

LEGEND

-  AREA FOR PARTIAL TREE/SHRUB/GRASS AND FLOWER PLANTING
-  HARD LANDSCAPING - TARMAC
- ① ADMIN BUILDING
- ② CONTROL BUILDING
- ③ COOLING TOWERS
- ④ POWER STATION COMPLEX
- ⑤ SUBSTATION (EXISTING)



Reproduced by permission of Ordnance Survey on behalf of HMSO Crown Copyright and Database right 2005. All rights reserved. Ordnance Survey License No. 100050351.

REV	ALTERATION	DRAWN	CHK'D	APP.	DATE
1	FIRST ISSUE	PS			



Title APPLICATION DOCUMENT REFERENCE No. 4.11 INDICATIVE LANDSCAPING PLAN SHEET 1 of 1 SCALE 1:2500		Size A3
Reference GIS-00-L-02679	Date 9/11/17	Revision 1

For illustration and publicity purposes only. This Map should not be used or relied upon for commercial use and must not be loaned or copied without the consent of SembCorp Utilities UK Limited. Contains information reproduced with permission/provided under license from third parties. All relevant rights reserved and respected.

Tel: +44 (0) 1642 212000

Website: www.sembcorp.co.uk

E-Mail: sdm@sembcorp.co.uk