







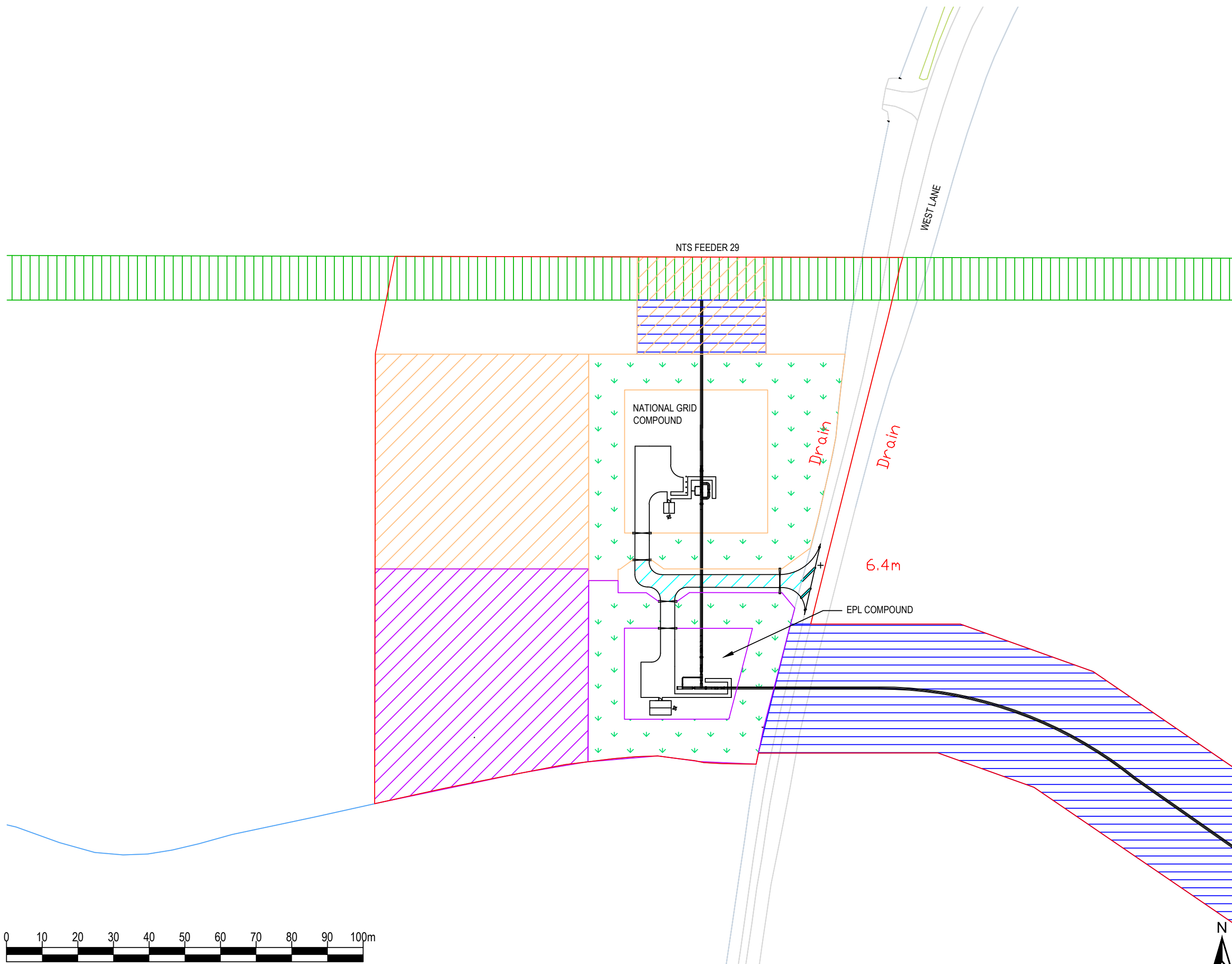


LEGEND

-  NATIONAL GRID CONSTRUCTION LAYDOWN AREA
-  EPL CONSTRUCTION LAYDOWN AREA
-  EXISTING NATIONAL GRID PERMANENT EASEMENT
-  PROPOSED 36M CONSTRUCTION CORRIDOR WITHIN WHICH THE 14M PERMANENT EASEMENT WILL BE LOCATED
-  PROPOSED PERMANENT ACCESS ROAD
-  LANDSCAPE PLANTING
-  THE ORDER LIMITS
-  PROPOSED GAS PIPELINE (INDICATIVE ROUTE)



Copyright
 Reproduced from Ordnance Survey digital map data © Crown copyright 2015. All rights reserved. Licence number 0100031673

Purpose of Issue
ENVIRONMENTAL STATEMENT

Client
EGGBOROUGH POWER LTD

Project Title
EGGBOROUGH CCGT DCO

Drawing Title
**INDICATIVE ABOVE GROUND
 INSTALLATION LAYOUT**

Drawn GB	Checked RW	Approved KC	Date 20.05.2017
AECOM Internal Project No. 60506766		Scale @ A3 1:1000	

THIS DOCUMENT HAS BEEN PREPARED PURSUANT TO AND SUBJECT TO THE TERMS OF AECOM'S APPOINTMENT BY ITS CLIENT. AECOM ACCEPTS NO LIABILITY FOR ANY USE OF THIS DOCUMENT OTHER THAN BY ITS ORIGINAL CLIENT OR FOLLOWING AECOM'S EXPRESS AGREEMENT TO SUCH USE, AND ONLY FOR THE PURPOSES FOR WHICH IT WAS PREPARED AND PROVIDED.

AECOM
 Scott House
 Alençon Link, Basingstoke
 Hampshire, RG21 7PF
 Telephone (01256) 310200
 Fax (01256) 310201
 www.aecom.com



Drawing Number
FIGURE 4.4

Rev
01

