


Hornsea Project Three
Offshore Wind Farm



Hornsea Project Three Offshore Wind Farm

Appendix 2 to Deadline 2 submission – Addendum to Appendix
29 (REP1-171): Permanent Access Note for HVDC
converter/HVAC substation

Date: 21st November 2018

Document Control			
Document Properties			
Organisation	Ørsted Hornsea Project Three		
Author	Create Consulting Engineers Ltd.		
Checked by	Sarah Drljaca		
Approved by	Andrew Guyton		
Title	Appendix 2 to Deadline 2 submission – Addendum to Appendix 29 (REP1-171): Permanent Access Note for HVDC converter/HVAC substation		
PINS Document Number	n/a		
Version History			
Date	Version	Status	Description / Changes
21/11/2018	1	Final	Submission at Deadline 2 (21/11/2018)

Ørsted

5 Howick Place,

London, SW1P 1WG

© Ørsted Power (UK) Ltd, 2018. All rights reserved

Front cover picture: Kite surfer near a UK offshore wind farm © Ørsted Hornsea Project Three (UK) Ltd., 2018.

Table of Contents

1. Introduction	4
Background	4
Purpose of this Access Note	4
2. B1113 Permanent Access Scheme	5
3. B1113 Speed Survey and Visibility Clarification	6

List of Tables

Table 3.1: Traffic Survey Results (North of Proposed Access)

Table 3.2: Traffic Survey Results (South of Proposed Access)

Annexes

Annex A Permanent Access Scheme

Annex B ATC Survey Results B1113

1. Introduction

Background

- 1.1 Ørsted Hornsea Project Three (UK) Ltd., on behalf of Ørsted Power (UK) Ltd., is promoting the development of the Hornsea Project Three Offshore Wind Farm (hereafter referred to as Hornsea Three). Hornsea Three is a project that will consist of an offshore generating station(s) with a capacity of greater than 100 MW and therefore is a Nationally Significant Infrastructure Project (NSIP), as defined by Section 15(3) of the Planning Act 2008, as amended. As such, there is a requirement to submit an application for a Development Consent Order (DCO) to the Planning Inspectorate (PINS) to be decided by the Secretary of State for Business, Energy and Industrial Strategy.

Purpose of this Access Note

- 1.2 This note has been prepared as an addendum to Appendix 29 (REP1-171) submitted at Deadline 1.
- 1.3 A road safety audit was undertaken in October 2018 by CJ Safety Audit, who was appointed by Create Consulting Engineers LTD on behalf of Ørsted Hornsea Project Three (UK), one outstanding aspect from the Safety Audit and discussion with Norfolk County Council was the clarification of vehicle speeds to confirm the visibility requirements, as shown on the Permanent Access plan are acceptable given the context of the location and alignment of the existing B1113 at this location.
- 1.4 The road safety audit report is not reproduced here and can be found in Appendix 29 submitted at Deadline 1 (REP1-171).

2. B1113 Permanent Access Scheme

- 2.1 The proposal contained in the DCO application is for an access junction off B1113, just south of the A47 underbridge at Swardeston. In the long term, the junction will provide access to an onshore HVDC converter/HVAC substation. In the shorter term (up to 3 years), it is designed to cater for abnormal construction vehicles of up to 93.5m in length and 5.0m in width on a temporary basis.
- 2.2 Regarding the above, the junction has been designed accordingly, and RPS Drawing JNY8772-72 'Substation Access Detail and TRACK Runs' has been included to this report, in Annex A. This drawing has been reproduced from Appendix 29 (REP1-171) submitted at Deadline 1.
- 2.3 The plan shows the proposed access junction layout as well as the tracking of abnormal vehicles expected to access/egress the site during the construction phase.

3. B1113 Speed Survey and Visibility Clarification

- 3.1 To address the points raised by the Safety Audit and Norfolk County Council, Create Consulting commissioned OnPoint Surveys Ltd between 13 November and 14 November 2018, to undertake automatic traffic surveys both north and south of the proposed Substation access on the B1113.
- 3.2 A complete 24hr days of data was collected for the 14 November 2018. The Automatic Traffic Counter (ATC) equipment was installed approximately 50m to the north and south of the proposed access serving the Substation Site.
- 3.3 The results of these traffic surveys revealed 85th%ile speeds north of the access to be 54.5mph northbound and 55.8mph southbound.
- 3.4 The results of the traffic surveys south of the proposed access revealed 85th%ile speeds to be 45.9mph northbound and 47.8mph southbound.
- 3.5 The results of the recent traffic survey are presented in full at Annex B of this note and summarised in Tables 3.1 and 3.2 below:

Table 3.1: Traffic Survey Results (North of Proposed Access)

Direction (B1113)	Mean Speed (mph)	85 th %ile Speed (mph)	Total Vehicles 0000-2300
Northbound	48.1	54.5	1489
Southbound	48.7	55.8	1483


Table 3.2: Traffic Survey Results (South of Proposed Access)

Direction (B1113)	Mean Speed (mph)	85 th %ile Speed (mph)	Total Vehicles 0000-2300
Northbound	45.9	52.2	1553
Southbound	47.8	55	1477

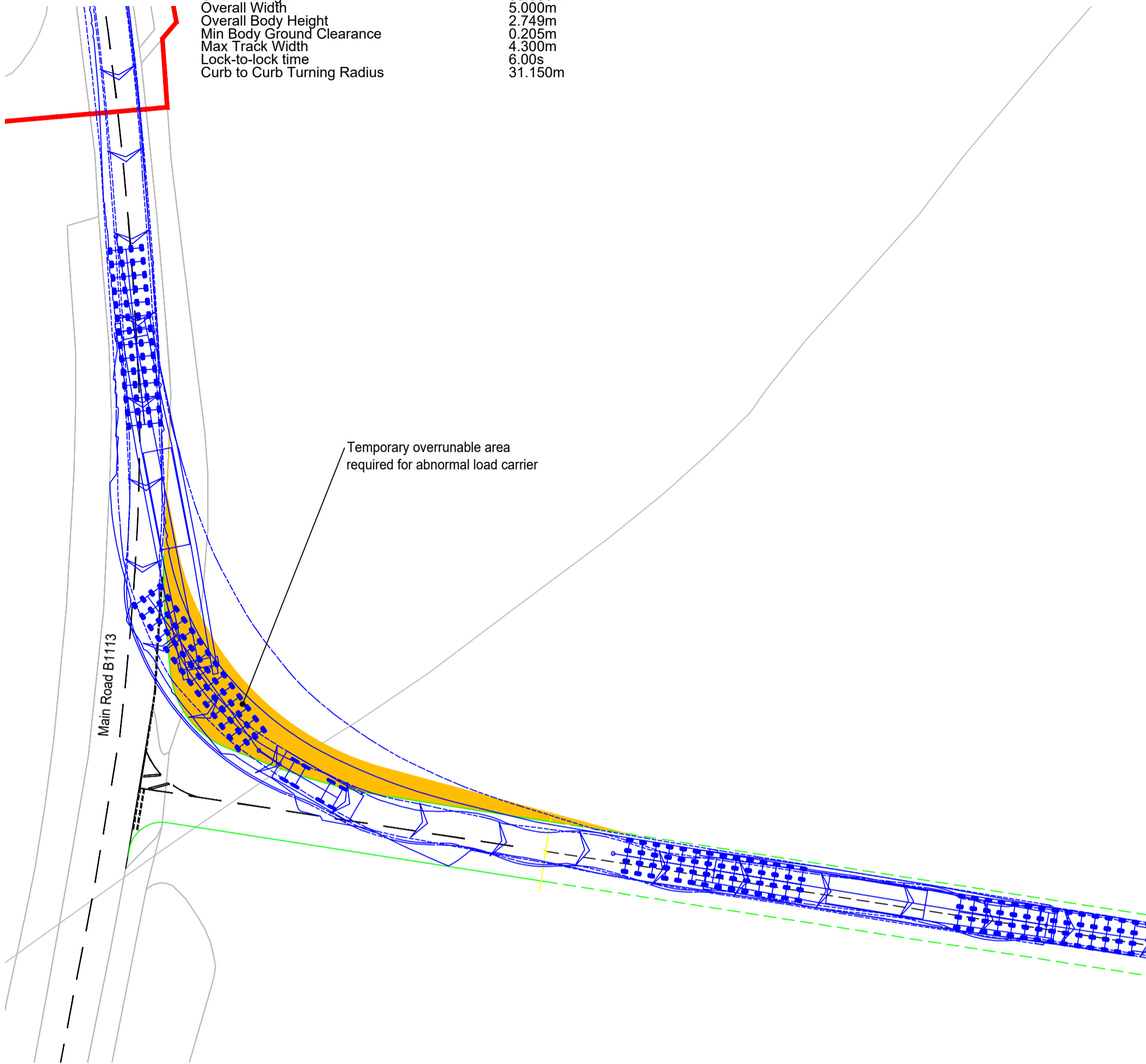
- 3.6 The 85%ile speeds recorded by the ATC survey confirm that to be in accordance with the standards set out in Volume 6 Section 2 of document TD 42/95 'Geometric Design of Major/Minor Priority Junctions' visibility splays measuring 215m x 4.5m x 215m should be required, although it should be noted that the standards contained in the Design Manual for Roads and Bridges strictly apply to trunk roads and motorways, rather than accesses on rural B-roads but do provide a good guide to consider the visibility provision.
- 3.7 As is demonstrated on drawing JNY8772-72B B1113 (Substation Access) included in Annex A of this appendix, visibility splays measuring 4.5m x 215m can be achieved from the proposed access in both north and south directions and no further action is required to satisfy Norfolk County Council as the approving Authority.

Annex A Permanent Access scheme

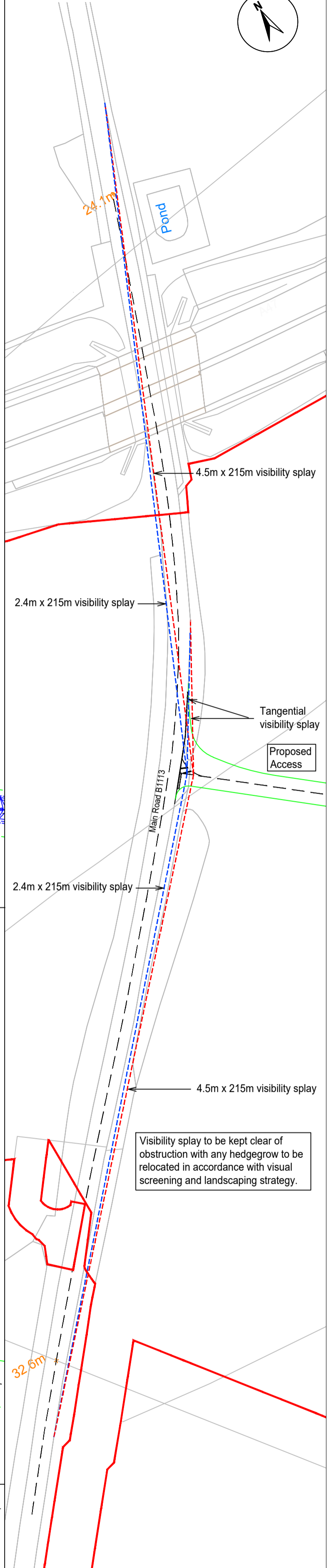
Abnormal Load Vehicle Swept Path Analysis
Scale 1:500 @A1



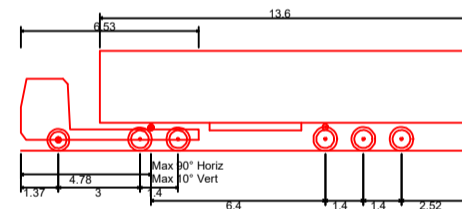
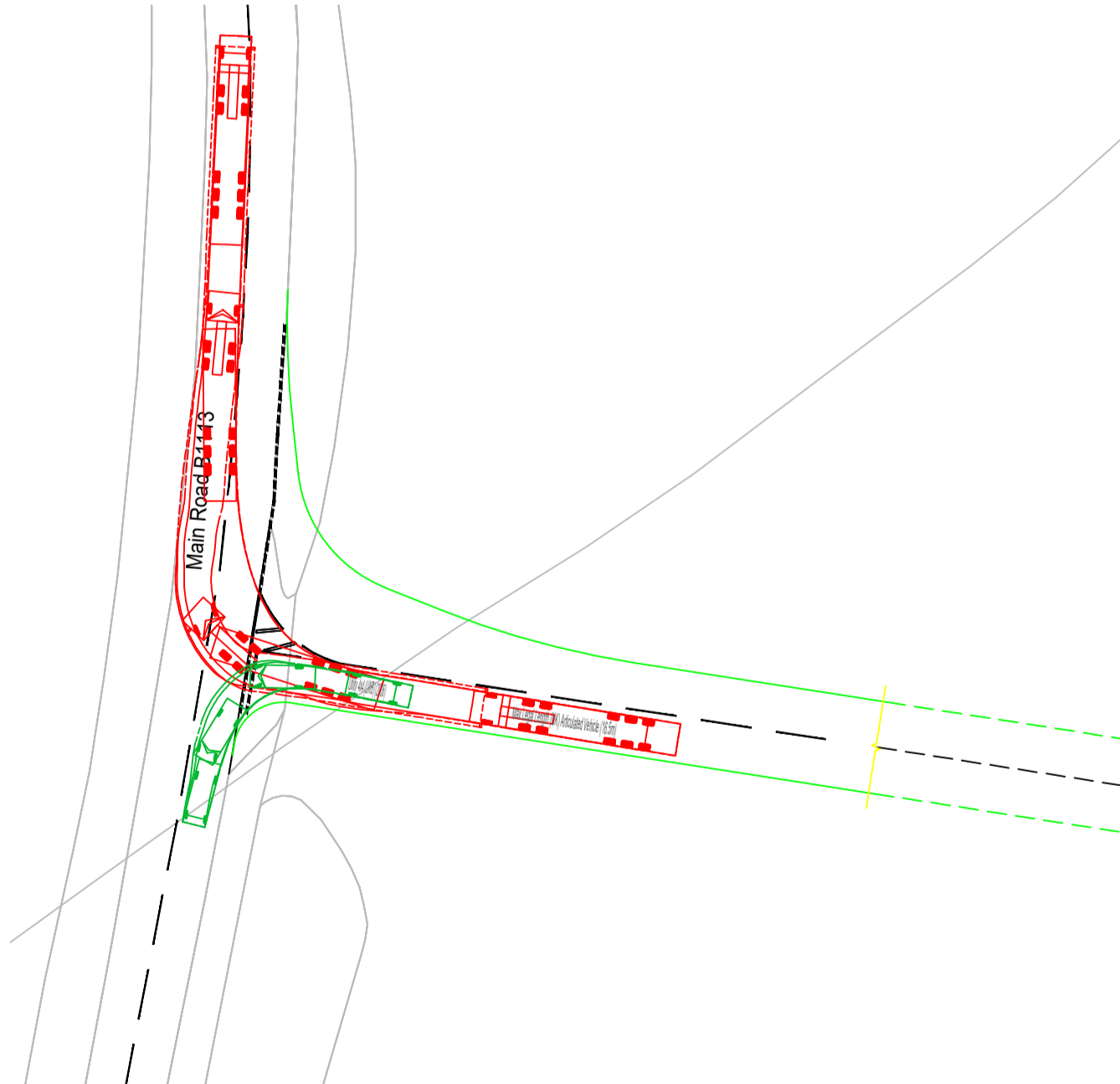
Abnormal Load Carrier 28 Axle 5m wide
 Overall Length 93.500m
 Overall Width 5.000m
 Overall Body Height 2.749m
 Min Body Ground Clearance 0.205m
 Max Track Width 4.300m
 Lock-to-lock time 6.00s
 Curb to Curb Turning Radius 31.150m



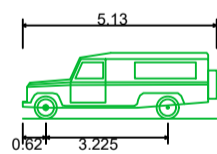
Proposed Access Visibility Splay
Scale 1:1000 @A1



Max legal Articulated Vehicle Swept Path Analysis
Scale 1:500 @A1



Max Legal Length (UK) Articulated Vehicle (16.5m)
 Overall Length 16.500m
 Overall Width 2.550m
 Overall Body Height 3.681m
 Min Body Ground Clearance 0.411m
 Max Track Width 2.500m
 Lock-to-lock time 6.00s
 Curb to Curb Turning Radius 6.530m



Utility 4x4 (LWB) (2006)
 Overall Length 5.130m
 Overall Width 1.790m
 Overall Body Height 1.750m
 Min Body Ground Clearance 0.289m
 Track Width 1.701m
 Lock-to-lock time 4.00s
 Curb to Curb Turning Radius 7.540m

- NOTES
1. This drawing has been prepared in accordance with the scope of RPS's appointment with its client and is subject to the terms and conditions of that appointment. RPS accepts no liability for any use of this document other than by its client and only for the purposes for which it was prepared and provided.
 2. If received electronically it is the recipients responsibility to print to correct scale. Only written dimensions should be used. DO NOT SCALE.

140 London Wall
 London, EC2Y 5DN
 T: +44(0)20 7280 3300 E: transport@rpsgroup.com

Client Orsted
 Project Hornsea Project 3
 Title Substation Access

DRAFT

Key

Order Limits

Rev	Description	Date	Initial	Checked
B	Tracking amended.	21.09.18	IG	DA
A	Order Limits added	13.08.18	HN	DA

Status Information	Drawn By AJ	Checked by DA
Project Number JNY8772	Scale @ A2 As Shown	Date Created 15.02.18
Drawing Number JNY8772-72	Rev B	
© 2016 RPS Group		rpsgroup.com

Annex B ATC Survey Results B1113

OnPoint Surveys Ltd Speed Report

Globals

Report Id CustomList-8
Descriptor Quality Traffic Surveys Ltd Speed Report
Created by MetroCount Traffic Executive
Creation Time (UTC) 2018-11-15T12:49:25
Legal Copyright (c)1997 - 2016 MetroCount
Graphic header.bmp
Language English
Country United Kingdom
Time UTC + 0 min
Create Version 5.0.2.0
Metric Non metric
Speed Unit mph
Length Unit ft
Mass Unit ton

Dataset

Site Name NORCRE
Site Attribute NORWICH
File Name C:\Users\dcumberworth\Documents\MetroCount\MTE 5.02\Data\NORCRE 0 2018-11-15 1104.EC0
File Type Plus
Algorithm Factory default axle
Description B1113 - NORTH OF FIELD ACCESS
Lane 0
Direction 7
Direction Text 7 - North bound A]B, South bound B]A.
Layout Text Axle sensors - Paired (Class/Speed/Count)
Setup Time 2018-11-12T12:17:21
Start Time 2018-11-12T12:17:21
Finish Time 2018-11-15T10:53:21
Operator RC
Configuration 40 MC5600 00 00 00 00 00 ? Y097E249 MC56-L5 [MC55] (c)Microcom 19Oct04

Profile

Name Onpoint Surveys Ltd Speed Report
Title OnPoint Surveys Ltd Speed Report
Graphic Logo
Header
Footer
Percentile 1 85
Percentile 2 95
Pace 12
Filter Start 2018-11-12T12:18:00
Filter End 2018-11-15T10:53:21
Class Scheme ARX
F Cls(1-10) Dir(N) Sp(0,100) Headway(0) Span(0 - 328.084) Lane(0-16)
Low Speed 0
High Speed 100
Posted Limit 37
Speed Limits 37 37 37 37 37 37 37 37 37
Separation 0.000
Separation Type Headway
Direction North
Encoded Direction 1

OnPoint Surveys Ltd Speed Report

Column

Time	24-hour time (0000 - 2359)
Total	Number in time step
Vbin 0 5	Speed bin totals
Vbin 5 10	Speed bin totals
Vbin 10 15	Speed bin totals
Vbin 15 20	Speed bin totals
Vbin 20 25	Speed bin totals
Vbin 25 30	Speed bin totals
Vbin 30 35	Speed bin totals
Vbin 35 40	Speed bin totals
Vbin 40 45	Speed bin totals
Vbin 45 50	Speed bin totals
Vbin 50 55	Speed bin totals
Vbin 55 60	Speed bin totals
Vbin 60 70	Speed bin totals
Vbin 70 80	Speed bin totals
Vbin 80 90	Speed bin totals
Vbin 90 100	Speed bin totals
Mean	Average speed
Vpp 85	Percentile speed
SD	Standard Deviation

OnPoint Surveys Ltd Speed Report

Report Id - CustomList-8

Site Name - NORCRE

Description - B1113 - NORTH OF FIELD ACCESS

Direction - North

12 November 2018

Time	Total	Vbin 0 5	Vbin 5 10	Vbin 10 15	Vbin 15 20	Vbin 20 25	Vbin 25 30	Vbin 30 35	Vbin 35 40	Vbin 40 45	Vbin 45 50	Vbin 50 55	Vbin 55 60	Vbin 60 70	Vbin 70 80	Vbin 80 90	Vbin 90 100	Mean	Vpp 85	SD	
1200	0	0	0	0	0	0	0	0	0	0	0	0	0	0	0	0	0	0	-	-	-
1300	0	0	0	0	0	0	0	0	0	0	0	0	0	0	0	0	0	0	-	-	-
1400	0	0	0	0	0	0	0	0	0	0	0	0	0	0	0	0	0	0	-	-	-
1500	0	0	0	0	0	0	0	0	0	0	0	0	0	0	0	0	0	0	-	-	-
1600	0	0	0	0	0	0	0	0	0	0	0	0	0	0	0	0	0	0	-	-	-
1700	0	0	0	0	0	0	0	0	0	0	0	0	0	0	0	0	0	0	-	-	-
1800	0	0	0	0	0	0	0	0	0	0	0	0	0	0	0	0	0	0	-	-	-
1900	0	0	0	0	0	0	0	0	0	0	0	0	0	0	0	0	0	0	-	-	-
2000	0	0	0	0	0	0	0	0	0	0	0	0	0	0	0	0	0	0	-	-	-
2100	0	0	0	0	0	0	0	0	0	0	0	0	0	0	0	0	0	0	-	-	-
2200	0	0	0	0	0	0	0	0	0	0	0	0	0	0	0	0	0	0	-	-	-
2300	0	0	0	0	0	0	0	0	0	0	0	0	0	0	0	0	0	0	-	-	-
00-07	0	0	0	0	0	0	0	0	0	0	0	0	0	0	0	0	0	0	-	-	-
07-19	0	0	0	0	0	0	0	0	0	0	0	0	0	0	0	0	0	0	-	-	-
19-00	0	0	0	0	0	0	0	0	0	0	0	0	0	0	0	0	0	0	-	-	-
00-00	0	0	0	0	0	0	0	0	0	0	0	0	0	0	0	0	0	0	-	-	-

OnPoint Surveys Ltd Speed Report

Report Id - CustomList-8

Site Name - NORCRE

Description - B1113 - NORTH OF FIELD ACCESS

Direction - North

13 November 2018

Time	Total	Vbin 0 5	Vbin 5 10	Vbin 10 15	Vbin 15 20	Vbin 20 25	Vbin 25 30	Vbin 30 35	Vbin 35 40	Vbin 40 45	Vbin 45 50	Vbin 50 55	Vbin 55 60	Vbin 60 70	Vbin 70 80	Vbin 80 90	Vbin 90 100	Mean	Vpp 85	SD	
0000	0	0	0	0	0	0	0	0	0	0	0	0	0	0	0	0	0	0	-	-	-
0100	0	0	0	0	0	0	0	0	0	0	0	0	0	0	0	0	0	0	-	-	-
0200	0	0	0	0	0	0	0	0	0	0	0	0	0	0	0	0	0	0	-	-	-
0300	0	0	0	0	0	0	0	0	0	0	0	0	0	0	0	0	0	0	-	-	-
0400	0	0	0	0	0	0	0	0	0	0	0	0	0	0	0	0	0	0	-	-	-
0500	0	0	0	0	0	0	0	0	0	0	0	0	0	0	0	0	0	0	-	-	-
0600	0	0	0	0	0	0	0	0	0	0	0	0	0	0	0	0	0	0	-	-	-
0700	0	0	0	0	0	0	0	0	0	0	0	0	0	0	0	0	0	0	-	-	-
0800	0	0	0	0	0	0	0	0	0	0	0	0	0	0	0	0	0	0	-	-	-
0900	0	0	0	0	0	0	0	0	0	0	0	0	0	0	0	0	0	0	-	-	-
1000	0	0	0	0	0	0	0	0	0	0	0	0	0	0	0	0	0	0	-	-	-
1100	0	0	0	0	0	0	0	0	0	0	0	0	0	0	0	0	0	0	-	-	-
1200	0	0	0	0	0	0	0	0	0	0	0	0	0	0	0	0	0	0	-	-	-
1300	137	0	0	0	4	8	1	4	5	30	33	33	11	6	1	1	0	46.4	54.5	10.9	
1400	237	0	0	0	0	0	0	0	4	30	99	66	28	10	0	0	0	50	55.4	5.2	
1500	273	0	0	0	0	0	0	8	30	57	95	46	21	12	4	0	0	47.6	54.5	7.3	
1600	290	0	0	0	2	1	0	13	34	84	78	52	20	6	0	0	0	45.9	52.9	7	
1700	296	0	0	0	0	2	0	3	32	80	100	53	19	7	0	0	0	46.7	52.8	6.3	
1800	232	0	0	0	0	0	1	1	26	54	69	53	21	6	0	1	0	47.6	53.9	6.6	
1900	125	0	0	0	0	0	0	2	7	24	33	34	16	7	2	0	0	49.5	56.8	6.8	
2000	74	0	0	0	0	0	0	0	3	7	19	20	18	7	0	0	0	51.7	58.5	6.4	
2100	64	0	0	0	0	0	0	0	3	14	22	13	10	2	0	0	0	49.1	56.1	5.8	
2200	41	0	0	0	0	0	0	0	2	1	12	8	9	8	0	1	0	54.1	64.2	8.3	
2300	14	0	0	0	0	0	0	0	0	1	6	4	0	3	0	0	0	52.2	64.5	7.2	
00-07	0	0	0	0	0	0	0	0	0	0	0	0	0	0	0	0	0	-	-	-	
07-19	1465	0	0	0	6	11	2	29	131	335	474	303	120	47	5	2	0	47.4	54.1	7.2	
19-00	318	0	0	0	0	0	0	2	15	47	92	79	53	27	2	1	0	50.7	57.5	6.9	
00-00	1783	0	0	0	6	11	2	31	146	382	566	382	173	74	7	3	0	47.9	54.7	7.2	

OnPoint Surveys Ltd Speed Report

Report Id - CustomList-8

Site Name - NORCRE

Description - B1113 - NORTH OF FIELD ACCESS

Direction - North

14 November 2018

Time	Total	Vbin 0 5	Vbin 5 10	Vbin 10 15	Vbin 15 20	Vbin 20 25	Vbin 25 30	Vbin 30 35	Vbin 35 40	Vbin 40 45	Vbin 45 50	Vbin 50 55	Vbin 55 60	Vbin 60 70	Vbin 70 80	Vbin 80 90	Vbin 90 100	Mean	Vpp 85	SD
0000	4	0	0	0	0	0	0	0	0	0	0	2	1	1	0	0	0	56.4	-	3.3
0100	3	0	0	0	0	0	0	0	0	0	0	0	1	2	0	0	0	64.9	-	5.7
0200	3	0	0	0	0	0	0	0	0	0	0	0	1	2	0	0	0	62.7	-	4.6
0300	2	0	0	0	0	0	0	0	0	1	0	1	0	0	0	0	0	49.1	-	7.5
0400	13	0	0	0	0	0	0	0	0	0	3	5	2	2	1	0	0	55.6	67.8	8.2
0500	37	0	0	0	0	0	0	1	0	2	9	15	7	2	1	0	0	52.5	57.3	6.7
0600	162	0	0	0	0	0	0	2	8	28	46	42	26	9	1	0	0	49.9	56.1	6.7
0700	585	0	0	0	0	0	6	6	44	121	232	125	43	8	0	0	0	47.4	53.4	5.8
0800	519	0	0	0	0	0	0	2	34	90	187	154	45	7	0	0	0	48.4	53	5.2
0900	374	0	0	0	0	0	2	5	28	110	127	70	23	8	1	0	0	46.8	52.6	6
1000	274	0	0	0	0	0	0	1	14	58	101	65	20	13	1	1	0	48.7	54.6	6.3
1100	246	0	0	0	0	0	0	5	15	61	67	59	27	12	0	0	0	48.4	55.5	6.6
1200	219	0	0	0	0	0	0	1	7	35	68	66	36	6	0	0	0	49.8	55.9	5.7
1300	118	0	0	0	0	1	3	1	9	29	39	21	10	5	0	0	0	47.1	54.1	7.1
1400	0	0	0	0	0	0	0	0	0	0	0	0	0	0	0	0	0	0	-	-
1500	0	0	0	0	0	0	0	0	0	0	0	0	0	0	0	0	0	0	-	-
1600	0	0	0	0	0	0	0	0	0	0	0	0	0	0	0	0	0	0	-	-
1700	0	0	0	0	0	0	0	0	0	0	0	0	0	0	0	0	0	0	-	-
1800	0	0	0	0	0	0	0	0	0	0	0	0	0	0	0	0	0	0	-	-
1900	0	0	0	0	0	0	0	0	0	0	0	0	0	0	0	0	0	0	-	-
2000	0	0	0	0	0	0	0	0	0	0	0	0	0	0	0	0	0	0	-	-
2100	0	0	0	0	0	0	0	0	0	0	0	0	0	0	0	0	0	0	-	-
2200	0	0	0	0	0	0	0	0	0	0	0	0	0	0	0	0	0	0	-	-
2300	0	0	0	0	0	0	0	0	0	0	0	0	0	0	0	0	0	0	-	-
00-07	224	0	0	0	0	0	0	3	8	31	58	65	38	18	3	0	0	51.2	57.3	7.2
07-19	2335	0	0	0	0	1	11	21	151	504	821	560	204	59	2	1	0	48	53.8	6
19-00	0	0	0	0	0	0	0	0	0	0	0	0	0	0	0	0	0	-	-	-
00-00	2559	0	0	0	0	1	11	24	159	535	879	625	242	77	5	1	0	48.3	54.2	6.2

OnPoint Surveys Ltd Speed Report

Report Id - CustomList-8

Site Name - NORCRE

Description - B1113 - NORTH OF FIELD ACCESS

Direction - North

15 November 2018

Time	Total	Vbin 0 5	Vbin 5 10	Vbin 10 15	Vbin 15 20	Vbin 20 25	Vbin 25 30	Vbin 30 35	Vbin 35 40	Vbin 40 45	Vbin 45 50	Vbin 50 55	Vbin 55 60	Vbin 60 70	Vbin 70 80	Vbin 80 90	Vbin 90 100	Mean	Vpp 85	SD	
0000	0	0	0	0	0	0	0	0	0	0	0	0	0	0	0	0	0	0	-	-	-
0100	0	0	0	0	0	0	0	0	0	0	0	0	0	0	0	0	0	0	-	-	-
0200	0	0	0	0	0	0	0	0	0	0	0	0	0	0	0	0	0	0	-	-	-
0300	0	0	0	0	0	0	0	0	0	0	0	0	0	0	0	0	0	0	-	-	-
0400	0	0	0	0	0	0	0	0	0	0	0	0	0	0	0	0	0	0	-	-	-
0500	0	0	0	0	0	0	0	0	0	0	0	0	0	0	0	0	0	0	-	-	-
0600	0	0	0	0	0	0	0	0	0	0	0	0	0	0	0	0	0	0	-	-	-
0700	0	0	0	0	0	0	0	0	0	0	0	0	0	0	0	0	0	0	-	-	-
0800	0	0	0	0	0	0	0	0	0	0	0	0	0	0	0	0	0	0	-	-	-
0900	0	0	0	0	0	0	0	0	0	0	0	0	0	0	0	0	0	0	-	-	-
00-07	0	0	0	0	0	0	0	0	0	0	0	0	0	0	0	0	0	0	-	-	-
07-19	0	0	0	0	0	0	0	0	0	0	0	0	0	0	0	0	0	0	-	-	-
19-00	0	0	0	0	0	0	0	0	0	0	0	0	0	0	0	0	0	0	-	-	-
00-00	0	0	0	0	0	0	0	0	0	0	0	0	0	0	0	0	0	0	-	-	-

OnPoint Surveys Ltd Speed Report

Report Id - CustomList-8

Site Name - NORCRE

Description - B1113 - NORTH OF FIELD ACCESS

Direction - North

Virtual Day (Partial days = 2.95833)

Time	Total	Vbin 0 5	Vbin 5 10	Vbin 10 15	Vbin 15 20	Vbin 20 25	Vbin 25 30	Vbin 30 35	Vbin 35 40	Vbin 40 45	Vbin 45 50	Vbin 50 55	Vbin 55 60	Vbin 60 70	Vbin 70 80	Vbin 80 90	Vbin 90 100	Mean	Vpp 85	SD
0000	1	0	0	0	0	0	0	0	0	0	0	1	0	0	0	0	0	56.4	-	3.3
0100	1	0	0	0	0	0	0	0	0	0	0	0	0	1	0	0	0	64.9	-	-
0200	1	0	0	0	0	0	0	0	0	0	0	0	0	1	0	0	0	62.7	-	-
0300	1	0	0	0	0	0	0	0	0	0	0	0	0	0	0	0	0	49.1	-	-
0400	4	0	0	0	0	0	0	0	0	0	1	2	1	1	0	0	0	55.6	-	8.2
0500	12	0	0	0	0	0	0	0	0	1	3	5	2	1	0	0	0	52.5	57.3	6.7
0600	54	0	0	0	0	0	0	1	3	9	15	14	9	3	0	0	0	49.9	56.1	6.7
0700	195	0	0	0	0	0	2	2	15	40	77	42	14	3	0	0	0	47.4	53.4	5.8
0800	173	0	0	0	0	0	0	1	11	30	62	51	15	2	0	0	0	48.4	53	5.2
0900	125	0	0	0	0	0	1	2	9	37	42	23	8	3	0	0	0	46.8	52.6	6
1000	91	0	0	0	0	0	0	0	5	19	34	22	7	4	0	0	0	48.7	54.6	6.3
1100	123	0	0	0	0	0	0	3	8	31	34	30	14	6	0	0	0	48.4	55.5	6.6
1200	73	0	0	0	0	0	0	0	2	12	23	22	12	2	0	0	0	49.8	55.9	5.7
1300	85	0	0	0	1	3	1	2	5	20	24	18	7	4	0	0	0	46.7	54.4	9.4
1400	79	0	0	0	0	0	0	0	1	10	33	22	9	3	0	0	0	50	55.4	5.2
1500	91	0	0	0	0	0	0	3	10	19	32	15	7	4	1	0	0	47.6	54.5	7.3
1600	97	0	0	0	1	0	0	4	11	28	26	17	7	2	0	0	0	45.9	52.9	7
1700	99	0	0	0	0	1	0	1	11	27	33	18	6	2	0	0	0	46.7	52.8	6.3
1800	77	0	0	0	0	0	0	0	9	18	23	18	7	2	0	0	0	47.6	53.9	6.6
1900	42	0	0	0	0	0	0	1	2	8	11	11	5	2	1	0	0	49.5	56.8	6.8
2000	25	0	0	0	0	0	0	0	1	2	6	7	6	2	0	0	0	51.7	58.5	6.4
2100	21	0	0	0	0	0	0	0	1	5	7	4	3	1	0	0	0	49.1	56.1	5.8
2200	14	0	0	0	0	0	0	0	1	0	4	3	3	3	0	0	0	54.1	64.2	8.3
2300	5	0	0	0	0	0	0	0	0	0	2	1	0	1	0	0	0	52.2	-	7.2

OnPoint Surveys Ltd Speed Report

Report Id - CustomList-8

Site Name - NORCRE

Description - B1113 - NORTH OF FIELD ACCESS

Direction - North

Virtual Week (1)

Time	Total	Vbin 0 5	Vbin 5 10	Vbin 10 15	Vbin 15 20	Vbin 20 25	Vbin 25 30	Vbin 30 35	Vbin 35 40	Vbin 40 45	Vbin 45 50	Vbin 50 55	Vbin 55 60	Vbin 60 70	Vbin 70 80	Vbin 80 90	Vbin 90 100	Mean	Vpp 85	SD	
Mon	0	0	0	0	0	0	0	0	0	0	0	0	0	0	0	0	0	0	-	-	-
Tue	1783	0	0	0	6	11	2	31	146	382	566	382	173	74	7	3	0	47.9	54.7	7.2	
Wed	2559	0	0	0	0	1	11	24	159	535	879	625	242	77	5	1	0	48.3	54.2	6.2	
Thu	0	0	0	0	0	0	0	0	0	0	0	0	0	0	0	0	0	0	-	-	-
Fri	0	0	0	0	0	0	0	0	0	0	0	0	0	0	0	0	0	0	-	-	-
Sat	0	0	0	0	0	0	0	0	0	0	0	0	0	0	0	0	0	0	-	-	-
Sun	0	0	0	0	0	0	0	0	0	0	0	0	0	0	0	0	0	0	-	-	-
--	4342	0	0	0	6	12	13	55	305	917	1445	1007	415	151	12	4	0	48.1	54.5	6.6	

OnPoint Surveys Ltd Speed Report

Report Id - CustomList-8

Site Name - NORCRE

Description - B1113 - NORTH OF FIELD ACCESS

Direction - North

Grand Total

Time	Total	Vbin 0	Vbin 5	Vbin 10	Vbin 15	Vbin 20	Vbin 25	Vbin 30	Vbin 35	Vbin 40	Vbin 45	Vbin 50	Vbin 55	Vbin 60	Vbin 70	Vbin 80	Vbin 90	Mean	Vpp 85	SD
--	4342	0	0	0	6	12	13	55	305	917	1445	1007	415	151	12	4	0	48.1	54.5	6.6

OnPoint Surveys Ltd Speed Report

Globals

Report Id CustomList-8
Descriptor Quality Traffic Surveys Ltd Speed Report
Created by MetroCount Traffic Executive
Creation Time (UTC) 2018-11-15T12:51:13
Legal Copyright (c)1997 - 2016 MetroCount
Graphic header.bmp
Language English
Country United Kingdom
Time UTC + 0 min
Create Version 5.0.2.0
Metric Non metric
Speed Unit mph
Length Unit ft
Mass Unit ton

Dataset

Site Name NORCRE
Site Attribute NORWICH
File Name C:\Users\dcumberworth\Documents\MetroCount\MTE 5.02\Data\NORCRE 0 2018-11-15 1104.ECO
File Type Plus
Algorithm Factory default axle
Description B1113 - NORTH OF FIELD ACCESS
Lane 0
Direction 7
Direction Text 7 - North bound A]B, South bound B]A.
Layout Text Axle sensors - Paired (Class/Speed/Count)
Setup Time 2018-11-12T12:17:21
Start Time 2018-11-12T12:17:21
Finish Time 2018-11-15T10:53:21
Operator RC
Configuration 40 MC5600 00 00 00 00 00 ? Y097E249 MC56-L5 [MC55] (c)Microcom 19Oct04

Profile

Name Onpoint Surveys Ltd Speed Report
Title OnPoint Surveys Ltd Speed Report
Graphic Logo
Header
Footer
Percentile 1 85
Percentile 2 95
Pace 12
Filter Start 2018-11-12T12:18:00
Filter End 2018-11-15T10:53:21
Class Scheme ARX
F Cls(1-10) Dir(S) Sp(0,100) Headway(]0) Span(0 - 328.084) Lane(0-16)
Low Speed 0
High Speed 100
Posted Limit 37
Speed Limits 37 37 37 37 37 37 37 37 37 37
Separation 0.000
Separation Type Headway
Direction South
Encoded Direction 4

OnPoint Surveys Ltd Speed Report

Column

Time	24-hour time (0000 - 2359)
Total	Number in time step
Vbin 0 5	Speed bin totals
Vbin 5 10	Speed bin totals
Vbin 10 15	Speed bin totals
Vbin 15 20	Speed bin totals
Vbin 20 25	Speed bin totals
Vbin 25 30	Speed bin totals
Vbin 30 35	Speed bin totals
Vbin 35 40	Speed bin totals
Vbin 40 45	Speed bin totals
Vbin 45 50	Speed bin totals
Vbin 50 55	Speed bin totals
Vbin 55 60	Speed bin totals
Vbin 60 70	Speed bin totals
Vbin 70 80	Speed bin totals
Vbin 80 90	Speed bin totals
Vbin 90 100	Speed bin totals
Mean	Average speed
Vpp 85	Percentile speed
SD	Standard Deviation

OnPoint Surveys Ltd Speed Report

Report Id - CustomList-8

Site Name - NORCRE

Description - B1113 - NORTH OF FIELD ACCESS

Direction - South

12 November 2018

Time	Total	Vbin 0 5	Vbin 5 10	Vbin 10 15	Vbin 15 20	Vbin 20 25	Vbin 25 30	Vbin 30 35	Vbin 35 40	Vbin 40 45	Vbin 45 50	Vbin 50 55	Vbin 55 60	Vbin 60 70	Vbin 70 80	Vbin 80 90	Vbin 90 100	Mean	Vpp 85	SD		
1200	0	0	0	0	0	0	0	0	0	0	0	0	0	0	0	0	0	0	-	-	-	
1300	0	0	0	0	0	0	0	0	0	0	0	0	0	0	0	0	0	0	0	-	-	-
1400	0	0	0	0	0	0	0	0	0	0	0	0	0	0	0	0	0	0	0	-	-	-
1500	0	0	0	0	0	0	0	0	0	0	0	0	0	0	0	0	0	0	0	-	-	-
1600	0	0	0	0	0	0	0	0	0	0	0	0	0	0	0	0	0	0	0	-	-	-
1700	0	0	0	0	0	0	0	0	0	0	0	0	0	0	0	0	0	0	0	-	-	-
1800	0	0	0	0	0	0	0	0	0	0	0	0	0	0	0	0	0	0	0	-	-	-
1900	0	0	0	0	0	0	0	0	0	0	0	0	0	0	0	0	0	0	0	-	-	-
2000	0	0	0	0	0	0	0	0	0	0	0	0	0	0	0	0	0	0	0	-	-	-
2100	0	0	0	0	0	0	0	0	0	0	0	0	0	0	0	0	0	0	0	-	-	-
2200	0	0	0	0	0	0	0	0	0	0	0	0	0	0	0	0	0	0	0	-	-	-
2300	0	0	0	0	0	0	0	0	0	0	0	0	0	0	0	0	0	0	0	-	-	-
00-07	0	0	0	0	0	0	0	0	0	0	0	0	0	0	0	0	0	0	0	-	-	-
07-19	0	0	0	0	0	0	0	0	0	0	0	0	0	0	0	0	0	0	0	-	-	-
19-00	0	0	0	0	0	0	0	0	0	0	0	0	0	0	0	0	0	0	0	-	-	-
00-00	0	0	0	0	0	0	0	0	0	0	0	0	0	0	0	0	0	0	0	-	-	-

OnPoint Surveys Ltd Speed Report

Report Id - CustomList-8

Site Name - NORCRE

Description - B1113 - NORTH OF FIELD ACCESS

Direction - South

13 November 2018

Time	Total	Vbin 0 5	Vbin 5 10	Vbin 10 15	Vbin 15 20	Vbin 20 25	Vbin 25 30	Vbin 30 35	Vbin 35 40	Vbin 40 45	Vbin 45 50	Vbin 50 55	Vbin 55 60	Vbin 60 70	Vbin 70 80	Vbin 80 90	Vbin 90 100	Mean	Vpp 85	SD
0000	0	0	0	0	0	0	0	0	0	0	0	0	0	0	0	0	0	-	-	-
0100	0	0	0	0	0	0	0	0	0	0	0	0	0	0	0	0	0	-	-	-
0200	0	0	0	0	0	0	0	0	0	0	0	0	0	0	0	0	0	-	-	-
0300	0	0	0	0	0	0	0	0	0	0	0	0	0	0	0	0	0	-	-	-
0400	0	0	0	0	0	0	0	0	0	0	0	0	0	0	0	0	0	-	-	-
0500	0	0	0	0	0	0	0	0	0	0	0	0	0	0	0	0	0	-	-	-
0600	0	0	0	0	0	0	0	0	0	0	0	0	0	0	0	0	0	-	-	-
0700	0	0	0	0	0	0	0	0	0	0	0	0	0	0	0	0	0	-	-	-
0800	0	0	0	0	0	0	0	0	0	0	0	0	0	0	0	0	0	-	-	-
0900	0	0	0	0	0	0	0	0	0	0	0	0	0	0	0	0	0	-	-	-
1000	0	0	0	0	0	0	0	0	0	0	0	0	0	0	0	0	0	-	-	-
1100	0	0	0	0	0	0	0	0	0	0	0	0	0	0	0	0	0	-	-	-
1200	0	0	0	0	0	0	0	0	0	0	0	0	0	0	0	0	0	-	-	-
1300	169	0	0	0	0	0	0	2	18	35	53	36	16	9	0	0	0	48.1	54.7	6.6
1400	335	0	0	0	0	0	3	6	13	57	126	91	29	9	1	0	0	48.6	53.9	6.2
1500	355	0	0	0	0	0	0	0	33	63	106	96	40	16	1	0	0	49	55.7	6.5
1600	457	0	0	0	1	0	16	9	29	124	147	82	41	8	0	0	0	46.5	53.6	7.1
1700	560	0	0	0	3	6	1	8	52	158	181	100	39	12	0	0	0	46.4	53.1	6.9
1800	303	0	0	0	0	0	5	8	11	42	96	77	50	14	0	0	0	49.3	56.3	6.9
1900	181	0	0	0	0	0	0	0	6	20	54	56	26	16	1	2	0	51.6	57.7	7
2000	140	0	0	0	0	0	0	0	9	11	29	43	36	9	3	0	0	52.1	58.6	6.9
2100	125	0	0	0	0	0	0	0	1	16	23	34	30	19	2	0	0	53.4	60.2	7.2
2200	75	0	0	0	0	0	0	0	2	6	17	30	12	8	0	0	0	52.2	58.9	6.7
2300	26	0	0	0	0	0	0	0	1	1	3	6	8	4	3	0	0	56	62.4	9.2
00-07	0	0	0	0	0	0	0	0	0	0	0	0	0	0	0	0	0	-	-	-
07-19	2179	0	0	0	4	6	25	33	156	479	709	482	215	68	2	0	0	47.7	54.4	6.9
19-00	547	0	0	0	0	0	0	0	19	54	126	169	112	56	9	2	0	52.4	59.1	7.2
00-00	2726	0	0	0	4	6	25	33	175	533	835	651	327	124	11	2	0	48.7	55.6	7.2

OnPoint Surveys Ltd Speed Report

Report Id - CustomList-8

Site Name - NORCRE

Description - B1113 - NORTH OF FIELD ACCESS

Direction - South

14 November 2018

Time	Total	Vbin 0 5	Vbin 5 10	Vbin 10 15	Vbin 15 20	Vbin 20 25	Vbin 25 30	Vbin 30 35	Vbin 35 40	Vbin 40 45	Vbin 45 50	Vbin 50 55	Vbin 55 60	Vbin 60 70	Vbin 70 80	Vbin 80 90	Vbin 90 100	Mean	Vpp 85	SD
0000	11	0	0	0	0	0	0	0	0	0	1	4	1	5	0	0	0	57.8	66.2	6.9
0100	2	0	0	0	0	0	0	0	0	0	0	1	1	0	0	0	0	55.2	-	0.8
0200	3	0	0	0	0	0	0	0	0	0	1	1	1	0	0	0	0	51.9	-	5.9
0300	2	0	0	0	0	0	0	0	0	0	1	1	0	0	0	0	0	48.5	-	4.4
0400	8	0	0	0	0	0	0	0	1	2	0	1	2	2	0	0	0	52.2	-	10.6
0500	63	0	0	0	0	0	0	1	1	7	13	15	11	14	1	0	0	53.6	62.2	8.2
0600	92	0	0	0	0	0	0	0	5	17	25	23	14	7	1	0	0	50.5	57.5	7.3
0700	243	1	0	1	0	0	8	5	20	46	73	51	29	9	0	0	0	47.4	55.3	8.5
0800	213	0	0	0	0	0	1	8	30	29	48	48	33	13	3	0	0	48.7	56.7	8.3
0900	195	0	0	0	0	0	0	2	16	39	63	52	16	7	0	0	0	48.1	53.8	6.1
1000	205	0	0	0	0	0	0	3	9	58	52	47	27	9	0	0	0	48.6	55.9	6.4
1100	216	0	0	0	0	0	1	7	13	42	58	57	26	12	0	0	0	48.6	55.9	7.2
1200	213	0	0	0	0	0	0	2	15	32	68	68	18	9	1	0	0	48.9	54.7	6.2
1300	144	0	0	0	0	0	0	0	12	25	48	36	15	7	1	0	0	49.1	55.2	6.5
1400	0	0	0	0	0	0	0	0	0	0	0	0	0	0	0	0	0	0	-	-
1500	0	0	0	0	0	0	0	0	0	0	0	0	0	0	0	0	0	0	-	-
1600	0	0	0	0	0	0	0	0	0	0	0	0	0	0	0	0	0	0	-	-
1700	0	0	0	0	0	0	0	0	0	0	0	0	0	0	0	0	0	0	-	-
1800	0	0	0	0	0	0	0	0	0	0	0	0	0	0	0	0	0	0	-	-
1900	0	0	0	0	0	0	0	0	0	0	0	0	0	0	0	0	0	0	-	-
2000	0	0	0	0	0	0	0	0	0	0	0	0	0	0	0	0	0	0	-	-
2100	0	0	0	0	0	0	0	0	0	0	0	0	0	0	0	0	0	0	-	-
2200	0	0	0	0	0	0	0	0	0	0	0	0	0	0	0	0	0	0	-	-
2300	0	0	0	0	0	0	0	0	0	0	0	0	0	0	0	0	0	0	-	-
00-07	181	0	0	0	0	0	0	1	7	26	41	46	30	28	2	0	0	52.2	60.1	7.9
07-19	1429	1	0	1	0	0	10	27	115	271	410	359	164	66	5	0	0	48.4	55.4	7.2
19-00	0	0	0	0	0	0	0	0	0	0	0	0	0	0	0	0	0	-	-	-
00-00	1610	1	0	1	0	0	10	28	122	297	451	405	194	94	7	0	0	48.9	56	7.4

OnPoint Surveys Ltd Speed Report

Report Id - CustomList-8

Site Name - NORCRE

Description - B1113 - NORTH OF FIELD ACCESS

Direction - South

15 November 2018

Time	Total	Vbin 0 5	Vbin 5 10	Vbin 10 15	Vbin 15 20	Vbin 20 25	Vbin 25 30	Vbin 30 35	Vbin 35 40	Vbin 40 45	Vbin 45 50	Vbin 50 55	Vbin 55 60	Vbin 60 70	Vbin 70 80	Vbin 80 90	Vbin 90 100	Mean	Vpp 85	SD	
0000	0	0	0	0	0	0	0	0	0	0	0	0	0	0	0	0	0	0	-	-	-
0100	0	0	0	0	0	0	0	0	0	0	0	0	0	0	0	0	0	0	-	-	-
0200	0	0	0	0	0	0	0	0	0	0	0	0	0	0	0	0	0	0	-	-	-
0300	0	0	0	0	0	0	0	0	0	0	0	0	0	0	0	0	0	0	-	-	-
0400	0	0	0	0	0	0	0	0	0	0	0	0	0	0	0	0	0	0	-	-	-
0500	0	0	0	0	0	0	0	0	0	0	0	0	0	0	0	0	0	0	-	-	-
0600	0	0	0	0	0	0	0	0	0	0	0	0	0	0	0	0	0	0	-	-	-
0700	0	0	0	0	0	0	0	0	0	0	0	0	0	0	0	0	0	0	-	-	-
0800	0	0	0	0	0	0	0	0	0	0	0	0	0	0	0	0	0	0	-	-	-
0900	0	0	0	0	0	0	0	0	0	0	0	0	0	0	0	0	0	0	-	-	-
00-07	0	0	0	0	0	0	0	0	0	0	0	0	0	0	0	0	0	0	-	-	-
07-19	0	0	0	0	0	0	0	0	0	0	0	0	0	0	0	0	0	0	-	-	-
19-00	0	0	0	0	0	0	0	0	0	0	0	0	0	0	0	0	0	0	-	-	-
00-00	0	0	0	0	0	0	0	0	0	0	0	0	0	0	0	0	0	0	-	-	-

OnPoint Surveys Ltd Speed Report

Report Id - CustomList-8

Site Name - NORCRE

Description - B1113 - NORTH OF FIELD ACCESS

Direction - South

Virtual Day (Partial days = 2.95833)

Time	Total	Vbin 0 5	Vbin 5 10	Vbin 10 15	Vbin 15 20	Vbin 20 25	Vbin 25 30	Vbin 30 35	Vbin 35 40	Vbin 40 45	Vbin 45 50	Vbin 50 55	Vbin 55 60	Vbin 60 70	Vbin 70 80	Vbin 80 90	Vbin 90 100	Mean	Vpp 85	SD
0000	4	0	0	0	0	0	0	0	0	0	0	1	0	2	0	0	0	57.8	-	6.9
0100	1	0	0	0	0	0	0	0	0	0	0	0	0	0	0	0	0	55.2	-	-
0200	1	0	0	0	0	0	0	0	0	0	0	0	0	0	0	0	0	51.9	-	-
0300	1	0	0	0	0	0	0	0	0	0	0	0	0	0	0	0	0	48.5	-	-
0400	3	0	0	0	0	0	0	0	0	1	0	0	1	1	0	0	0	52.2	-	10.6
0500	21	0	0	0	0	0	0	0	0	2	4	5	4	5	0	0	0	53.6	62.2	8.2
0600	31	0	0	0	0	0	0	0	2	6	8	8	5	2	0	0	0	50.5	57.5	7.3
0700	81	0	0	0	0	0	3	2	7	15	24	17	10	3	0	0	0	47.4	55.3	8.5
0800	71	0	0	0	0	0	0	3	10	10	16	16	11	4	1	0	0	48.7	56.7	8.3
0900	65	0	0	0	0	0	0	1	5	13	21	17	5	2	0	0	0	48.1	53.8	6.1
1000	68	0	0	0	0	0	0	1	3	19	17	16	9	3	0	0	0	48.6	55.9	6.4
1100	108	0	0	0	0	0	1	4	7	21	29	29	13	6	0	0	0	48.6	55.9	7.2
1200	71	0	0	0	0	0	0	1	5	11	23	23	6	3	0	0	0	48.9	54.7	6.2
1300	104	0	0	0	0	0	0	1	10	20	34	24	10	5	0	0	0	48.5	55	6.5
1400	112	0	0	0	0	0	1	2	4	19	42	30	10	3	0	0	0	48.6	53.9	6.2
1500	118	0	0	0	0	0	0	0	11	21	35	32	13	5	0	0	0	49	55.7	6.5
1600	152	0	0	0	0	0	5	3	10	41	49	27	14	3	0	0	0	46.5	53.6	7.1
1700	187	0	0	0	1	2	0	3	17	53	60	33	13	4	0	0	0	46.4	53.1	6.9
1800	101	0	0	0	0	0	2	3	4	14	32	26	17	5	0	0	0	49.3	56.3	6.9
1900	60	0	0	0	0	0	0	0	2	7	18	19	9	5	0	1	0	51.6	57.7	7
2000	47	0	0	0	0	0	0	0	3	4	10	14	12	3	1	0	0	52.1	58.6	6.9
2100	42	0	0	0	0	0	0	0	0	5	8	11	10	6	1	0	0	53.4	60.2	7.2
2200	25	0	0	0	0	0	0	0	1	2	6	10	4	3	0	0	0	52.2	58.9	6.7
2300	9	0	0	0	0	0	0	0	0	0	1	2	3	1	1	0	0	56	-	9.2

OnPoint Surveys Ltd Speed Report

Report Id - CustomList-8

Site Name - NORCRE

Description - B1113 - NORTH OF FIELD ACCESS

Direction - South

Virtual Week (1)

Time	Total	Vbin 0 5	Vbin 5 10	Vbin 10 15	Vbin 15 20	Vbin 20 25	Vbin 25 30	Vbin 30 35	Vbin 35 40	Vbin 40 45	Vbin 45 50	Vbin 50 55	Vbin 55 60	Vbin 60 70	Vbin 70 80	Vbin 80 90	Vbin 90 100	Mean	Vpp 85	SD	
Mon	0	0	0	0	0	0	0	0	0	0	0	0	0	0	0	0	0	0	-	-	-
Tue	2726	0	0	0	4	6	25	33	175	533	835	651	327	124	11	2	0	48.7	55.6	7.2	
Wed	1610	1	0	1	0	0	10	28	122	297	451	405	194	94	7	0	0	48.9	56	7.4	
Thu	0	0	0	0	0	0	0	0	0	0	0	0	0	0	0	0	0	0	-	-	-
Fri	0	0	0	0	0	0	0	0	0	0	0	0	0	0	0	0	0	0	-	-	-
Sat	0	0	0	0	0	0	0	0	0	0	0	0	0	0	0	0	0	0	-	-	-
Sun	0	0	0	0	0	0	0	0	0	0	0	0	0	0	0	0	0	0	-	-	-
--	4336	1	0	1	4	6	35	61	297	830	1286	1056	521	218	18	2	0	48.7	55.8	7.2	

Quality Traffic Surveys Ltd Speed Report

Report Id - CustomList-8

Site Name - NORCRE

Description - B1113 - NORTH OF FIELD ACCESS

Direction - South

Grand Total

Time	Total	Vbin 0 5	Vbin 5 10	Vbin 10 15	Vbin 15 20	Vbin 20 25	Vbin 25 30	Vbin 30 35	Vbin 35 40	Vbin 40 45	Vbin 45 50	Vbin 50 55	Vbin 55 60	Vbin 60 70	Vbin 70 80	Vbin 80 90	Vbin 90 100	Mean	Vpp 85	SD
--	4336	1	0	1	4	6	35	61	297	830	1286	1056	521	218	18	2	0	48.7	55.8	7.2

OnPoint Surveys Ltd, Speed Report

Globals

Report Id CustomList-616
Descriptor OnPoint Surveys Ltd, Speed Report
Created by MetroCount Traffic Executive
Creation Time (UTC) 2018-11-15T14:17:39
Legal Copyright (c)1997 - 2016 MetroCount
Graphic
Language English
Country United Kingdom
Time UTC + 0 min
Create Version 5.0.2.0
Metric Non metric
Speed Unit mph
Length Unit ft
Mass Unit ton

Dataset

Site Name NORCRE
Site Attribute NORWICH
File Name C:\Users\Josh\Documents\MetroCount\MTE 5.02\Data\NORCRE 0 2018-11-15 1412.ECO
File Type Plus
Algorithm Factory default axle
Description B1113 - SOUTH OF FIELD ACCESS
Lane 0
Direction 7
Direction Text 7 - North bound A]B, South bound B]A.
Layout Text Axle sensors - Paired (Class/Speed/Count)
Setup Time 2018-11-12T12:20:40
Start Time 2018-11-12T12:20:40
Finish Time 2018-11-15T11:00:40
Operator RC
Configuration 40 MC5600 00 00 00 00 00 ? N632NNFD MC56-L4 [MC55] (c)Microcom 19Sep03

Profile

Name QTS SPEED REPORT
Title MetroCount Traffic Executive
Graphic Logo
Header (c) 2003 North Weevilbrook County
Footer Data Processing Dept., Building 3, Cornville Road, Weevilbrook ND. Ph:398 4444 email: webmaster@weevilbrook.com
Percentile 1 85
Percentile 2 95
Pace 10
Filter Start 2018-11-12T12:21:00
Filter End 2018-11-15T11:00:40
Class Scheme ARX
F Cls(1-10) Dir(N) Sp(0,140) Headway(I0) Span(0 - 328.084) Lane(0-16)
Low Speed 0
High Speed 140
Posted Limit 0
Speed Limits 15 2 0 0 0 0 0 0 0
Separation 0.000
Separation Type Headway
Direction North
Encoded Direction 1

OnPoint Surveys Ltd, Speed Report

Column

Time	24-hour time (0000 - 2359)
Total	Number in time step
Vbin 0 5	Speed bin totals
Vbin 5 10	Speed bin totals
Vbin 10 15	Speed bin totals
Vbin 15 20	Speed bin totals
Vbin 20 25	Speed bin totals
Vbin 25 30	Speed bin totals
Vbin 30 35	Speed bin totals
Vbin 35 40	Speed bin totals
Vbin 40 45	Speed bin totals
Vbin 45 50	Speed bin totals
Vbin 50 55	Speed bin totals
Vbin 55 60	Speed bin totals
Vbin 60 140	Speed bin totals
Vpp 85	Percentile speed
Mean	Average speed
SD	Standard Deviation

OnPoint Surveys Ltd, Speed Report

Report Id - CustomList-616

Site Name - NORCRE

Description - B1113 - SOUTH OF FIELD ACCESS

Direction - North

12 November 2018

Time	Total	Vbin 0 5	Vbin 5 10	Vbin 10 15	Vbin 15 20	Vbin 20 25	Vbin 25 30	Vbin 30 35	Vbin 35 40	Vbin 40 45	Vbin 45 50	Vbin 50 55	Vbin 55 60	Vbin 60 140	Vpp 85	Mean	SD
1200	0	0	0	0	0	0	0	0	0	0	0	0	0	0	0	-	-
1300	0	0	0	0	0	0	0	0	0	0	0	0	0	0	0	-	-
1400	0	0	0	0	0	0	0	0	0	0	0	0	0	0	0	-	-
1500	0	0	0	0	0	0	0	0	0	0	0	0	0	0	0	-	-
1600	0	0	0	0	0	0	0	0	0	0	0	0	0	0	0	-	-
1700	0	0	0	0	0	0	0	0	0	0	0	0	0	0	0	-	-
1800	0	0	0	0	0	0	0	0	0	0	0	0	0	0	0	-	-
1900	0	0	0	0	0	0	0	0	0	0	0	0	0	0	0	-	-
2000	0	0	0	0	0	0	0	0	0	0	0	0	0	0	0	-	-
2100	0	0	0	0	0	0	0	0	0	0	0	0	0	0	0	-	-
2200	0	0	0	0	0	0	0	0	0	0	0	0	0	0	0	-	-
2300	0	0	0	0	0	0	0	0	0	0	0	0	0	0	0	-	-
00-07	0	0	0	0	0	0	0	0	0	0	0	0	0	0	0	-	-
07-10	0	0	0	0	0	0	0	0	0	0	0	0	0	0	0	-	-
10-16	0	0	0	0	0	0	0	0	0	0	0	0	0	0	0	-	-
16-19	0	0	0	0	0	0	0	0	0	0	0	0	0	0	0	-	-
19-00	0	0	0	0	0	0	0	0	0	0	0	0	0	0	0	-	-
00-00	0	0	0	0	0	0	0	0	0	0	0	0	0	0	0	-	-

Vehicles = 0

OnPoint Surveys Ltd, Speed Report

Report Id - CustomList-616

Site Name - NORCRE

Description - B1113 - SOUTH OF FIELD ACCESS

Direction - North

13 November 2018

Time	Total	Vbin 0 5	Vbin 5 10	Vbin 10 15	Vbin 15 20	Vbin 20 25	Vbin 25 30	Vbin 30 35	Vbin 35 40	Vbin 40 45	Vbin 45 50	Vbin 50 55	Vbin 55 60	Vbin 60 140	Vpp 85	Mean	SD
0000	0	0	0	0	0	0	0	0	0	0	0	0	0	0	0	-	-
0100	0	0	0	0	0	0	0	0	0	0	0	0	0	0	0	-	-
0200	0	0	0	0	0	0	0	0	0	0	0	0	0	0	0	-	-
0300	0	0	0	0	0	0	0	0	0	0	0	0	0	0	0	-	-
0400	0	0	0	0	0	0	0	0	0	0	0	0	0	0	0	-	-
0500	0	0	0	0	0	0	0	0	0	0	0	0	0	0	0	-	-
0600	0	0	0	0	0	0	0	0	0	0	0	0	0	0	0	-	-
0700	0	0	0	0	0	0	0	0	0	0	0	0	0	0	0	-	-
0800	0	0	0	0	0	0	0	0	0	0	0	0	0	0	0	-	-
0900	0	0	0	0	0	0	0	0	0	0	0	0	0	0	0	-	-
1000	0	0	0	0	0	0	0	0	0	0	0	0	0	0	0	-	-
1100	0	0	0	0	0	0	0	0	0	0	0	0	0	0	0	-	-
1200	47	0	0	3	3	3	0	1	18	11	3	4	1	0	49.1	37.1	11.3
1300	211	0	0	0	0	0	1	6	18	81	48	30	17	10	54.4	46.7	7.1
1400	242	0	0	0	0	0	0	0	10	54	104	47	22	5	53.5	48.3	5.1
1500	281	0	0	0	0	0	0	5	40	78	88	38	21	11	53.2	46.5	7.1
1600	311	0	0	0	0	1	2	19	57	101	79	40	9	3	50.5	44	6.3
1700	326	0	0	0	0	2	1	13	70	98	92	38	10	2	50.2	44	5.8
1800	241	0	0	0	0	0	0	8	36	90	57	34	13	3	52.1	45.1	6.3
1900	133	0	0	0	0	0	0	6	13	24	48	25	12	5	54.2	47.4	6.7
2000	78	0	0	0	0	0	0	0	5	19	25	14	12	3	55.6	48.3	6.2
2100	64	0	0	0	0	0	0	1	9	12	19	15	6	2	54.3	47.6	6.2
2200	42	0	0	0	0	0	0	0	2	8	8	8	11	5	59.2	51.8	8.2

2300	14	0	0	0	0	0	0	0	0	1	3	7	0	1	2	60.8	49	6.9
00-07	0	0	0	0	0	0	0	0	0	0	0	0	0	0	0	-	-	-
07-10	0	0	0	0	0	0	0	0	0	0	0	0	0	0	0	-	-	-
10-16	781	0	0	3	3	3	1	12	86	224	243	119	61	26	53.2	46.5	7.3	
16-19	878	0	0	0	0	3	3	40	163	289	228	112	32	8	50.5	44.3	6.1	
19-00	331	0	0	0	0	0	0	7	30	66	107	62	42	17	55.6	48.3	6.8	
00-00	1990	0	0	3	3	6	4	59	279	579	578	293	135	51	52.5	45.9	6.9	

Vehicles = 1990

Posted speed limit = 0 mph, Exceeding = 1990 (100.0%), Mean Exceeding = 45.85 mph

Limit 1 (PA) (0 * 100%) + 15 = 15 mph, Exceeding = 1987 (99.85%)

Limit 2 (ACPO) (0 * 110%) + 2 = 2 mph, Exceeding = 1990 (100.0%)

Maximum = 84.9 mph, Minimum = 12.2 mph, Mean = 45.9 mph

85% Speed = 52.53 mph, 95% Speed = 57.66 mph, Median = 45.47 mph

10 mph Pace = 41 - 51, Number in Pace = 1172 (58.89%)

Variance = 47.72, Standard Deviation = 6.91 mph

OnPoint Surveys Ltd, Speed Report

Report Id - CustomList-616

Site Name - NORCRE

Description - B1113 - SOUTH OF FIELD ACCESS

Direction - North

14 November 2018

Time	Total	Vbin 0 5	Vbin 5 10	Vbin 10 15	Vbin 15 20	Vbin 20 25	Vbin 25 30	Vbin 30 35	Vbin 35 40	Vbin 40 45	Vbin 45 50	Vbin 50 55	Vbin 55 60	Vbin 60 140	Vpp 85	Mean	SD
0000	5	0	0	0	0	0	0	0	0	0	0	3	2	0	-	54.1	2.2
0100	3	0	0	0	0	0	0	0	0	0	0	0	1	2	-	62.3	5.5
0200	3	0	0	0	0	0	0	0	0	0	0	1	0	2	-	62.6	9.5
0300	2	0	0	0	0	0	0	0	0	1	0	1	0	0	-	48.2	8.1
0400	13	0	0	0	0	0	0	0	0	2	5	1	2	3	64.7	53.4	8.7
0500	41	0	0	0	0	0	0	1	0	9	13	12	4	2	55.3	49.4	6.8
0600	173	0	0	0	0	0	0	2	19	33	56	45	13	5	54	47.9	6.4
0700	646	0	0	0	0	1	13	17	75	226	196	90	25	3	50.8	45	5.8
0800	531	0	0	0	0	0	8	8	47	150	198	97	17	6	51.6	46.2	5.6
0900	394	0	0	0	0	0	5	17	71	138	106	38	16	3	49.9	44.1	6.1
1000	289	0	0	0	0	0	0	7	32	66	124	31	20	9	51.5	46.6	6.2
1100	254	0	0	0	0	0	1	9	16	76	81	49	18	4	53.3	46.7	6
1200	232	0	0	0	0	0	0	2	21	51	78	57	17	6	54	47.9	6
1300	81	0	0	0	0	0	3	4	21	23	16	8	3	3	52.6	43.7	7.8
00-07	240	0	0	0	0	0	0	3	19	45	74	63	22	14	55.2	49	7
07-10	1571	0	0	0	0	1	26	42	193	514	500	225	58	12	50.9	45.2	5.9
10-16	856	0	0	0	0	0	4	22	90	216	299	145	58	22	53.2	46.7	6.4
16-19	0	0	0	0	0	0	0	0	0	0	0	0	0	0	-	-	-
19-00	0	0	0	0	0	0	0	0	0	0	0	0	0	0	-	-	-
00-00	2667	0	0	0	0	1	30	67	302	775	873	433	138	48	52	46	6.2

Vehicles = 2667

Posted speed limit = 0 mph, Exceeding = 2667 (100.0%), Mean Exceeding = 46.01 mph

Limit 1 (PA) (0 * 100%) + 15 = 15 mph, Exceeding = 2667 (100.0%)

Limit 2 (ACPO) (0 * 110%) + 2 = 2 mph, Exceeding = 2667 (100.0%)

Maximum = 76.9 mph, Minimum = 22.1 mph, Mean = 46.0 mph

85% Speed = 51.95 mph, 95% Speed = 56.31 mph, Median = 45.91 mph

10 mph Pace = 41 - 51, Number in Pace = 1690 (63.37%)

Variance = 38.96, Standard Deviation = 6.24 mph

OnPoint Surveys Ltd, Speed Report

Report Id - CustomList-616

Site Name - NORCRE

Description - B1113 - SOUTH OF FIELD ACCESS

Direction - North

Virtual Day (3)

Time	Total	Vbin 0 5	Vbin 5 10	Vbin 10 15	Vbin 15 20	Vbin 20 25	Vbin 25 30	Vbin 30 35	Vbin 35 40	Vbin 40 45	Vbin 45 50	Vbin 50 55	Vbin 55 60	Vbin 60 140	Vpp 85	Mean	SD
0000	2	0	0	0	0	0	0	0	0	0	0	1	1	0	-	54.1	2.2
0100	1	0	0	0	0	0	0	0	0	0	0	0	0	1	-	62.3	-
0200	1	0	0	0	0	0	0	0	0	0	0	0	0	1	-	62.6	-
0300	1	0	0	0	0	0	0	0	0	0	0	0	0	0	-	48.2	-
0400	4	0	0	0	0	0	0	0	0	1	2	0	1	1	-	53.4	8.7
0500	14	0	0	0	0	0	0	0	0	3	4	4	1	1	55.3	49.4	6.8
0600	58	0	0	0	0	0	0	1	6	11	19	15	4	2	54	47.9	6.4
0700	215	0	0	0	0	0	4	6	25	75	65	30	8	1	50.8	45	5.8
0800	177	0	0	0	0	0	3	3	16	50	66	32	6	2	51.6	46.2	5.6
0900	131	0	0	0	0	0	2	6	24	46	35	13	5	1	49.9	44.1	6.1
1000	96	0	0	0	0	0	0	2	11	22	41	10	7	3	51.5	46.6	6.2
1100	85	0	0	0	0	0	0	3	5	25	27	16	6	1	53.3	46.7	6
1200	93	0	0	1	1	1	0	1	13	21	27	20	6	2	53.5	46.1	8.2
1300	97	0	0	0	0	0	1	3	13	35	21	13	7	4	53.5	45.8	7.4
1400	81	0	0	0	0	0	0	0	3	18	35	16	7	2	53.5	48.3	5.1
1500	94	0	0	0	0	0	0	2	13	26	29	13	7	4	53.2	46.5	7.1
1600	104	0	0	0	0	0	1	6	19	34	26	13	3	1	50.5	44	6.3
1700	109	0	0	0	0	1	0	4	23	33	31	13	3	1	50.2	44	5.8
1800	80	0	0	0	0	0	0	3	12	30	19	11	4	1	52.1	45.1	6.3
1900	44	0	0	0	0	0	0	2	4	8	16	8	4	2	54.2	47.4	6.7
2000	26	0	0	0	0	0	0	0	2	6	8	5	4	1	55.6	48.3	6.2
2100	21	0	0	0	0	0	0	0	3	4	6	5	2	1	54.3	47.6	6.2
2200	14	0	0	0	0	0	0	0	1	3	3	3	4	2	59.2	51.8	8.2

2300	5	0	0	0	0	0	0	0	0	0	1	2	0	0	1	-	49	6.9
00-07	80	0	0	0	0	0	0	1	6	15	25	21	7	5	55.2	49	7	
07-10	524	0	0	0	0	0	9	14	64	171	167	75	19	4	50.9	45.2	5.9	
10-16	546	0	0	1	1	1	2	11	59	147	181	88	40	16	53.2	46.6	6.8	
16-19	293	0	0	0	0	1	1	13	54	96	76	37	11	3	50.5	44.3	6.1	
19-00	110	0	0	0	0	0	0	2	10	22	36	21	14	6	55.6	48.3	6.8	
00-00	1552	0	0	1	1	2	11	42	194	451	484	242	91	33	52.2	45.9	6.5	

Vehicles = 4657

Posted speed limit = 0 mph, Exceeding = 4657 (100.0%), Mean Exceeding = 45.94 mph

Limit 1 (PA) (0 * 100%) + 15 = 15 mph, Exceeding = 4654 (99.94%)

Limit 2 (ACPO) (0 * 110%) + 2 = 2 mph, Exceeding = 4657 (100.0%)

Maximum = 84.9 mph, Minimum = 12.2 mph, Mean = 45.9 mph

85% Speed = 52.18 mph, 95% Speed = 56.82 mph, Median = 45.75 mph

10 mph Pace = 41 - 51, Number in Pace = 2857 (61.35%)

Variance = 42.70, Standard Deviation = 6.53 mph

OnPoint Surveys Ltd, Speed Report

Report Id - CustomList-616

Site Name - NORCRE

Description - B1113 - SOUTH OF FIELD ACCESS

Direction - North

Virtual Week (1)

Time	Total	Vbin 0 5	Vbin 5 10	Vbin 10 15	Vbin 15 20	Vbin 20 25	Vbin 25 30	Vbin 30 35	Vbin 35 40	Vbin 40 45	Vbin 45 50	Vbin 50 55	Vbin 55 60	Vbin 60 140	Vpp 85	Mean	SD
Mon	0	0	0	0	0	0	0	0	0	0	0	0	0	0	-	-	-
Tue	1990	0	0	3	3	6	4	59	279	579	578	293	135	51	52.5	45.9	6.9
Wed	2667	0	0	0	0	1	30	67	302	775	873	433	138	48	52	46	6.2
Thu	0	0	0	0	0	0	0	0	0	0	0	0	0	0	-	-	-
Fri	0	0	0	0	0	0	0	0	0	0	0	0	0	0	-	-	-
Sat	0	0	0	0	0	0	0	0	0	0	0	0	0	0	-	-	-
Sun	0	0	0	0	0	0	0	0	0	0	0	0	0	0	-	-	-
--	4657	0	0	3	3	7	34	126	581	1354	1451	726	273	99	52.2	45.9	6.5

Vehicles = 4657

Posted speed limit = 0 mph, Exceeding = 4657 (100.0%), Mean Exceeding = 45.94 mph

Limit 1 (PA) (0 * 100%) + 15 = 15 mph, Exceeding = 4654 (99.94%)

Limit 2 (ACPO) (0 * 110%) + 2 = 2 mph, Exceeding = 4657 (100.0%)

Maximum = 84.9 mph, Minimum = 12.2 mph, Mean = 45.9 mph

85% Speed = 52.18 mph, 95% Speed = 56.82 mph, Median = 45.75 mph

10 mph Pace = 41 - 51, Number in Pace = 2857 (61.35%)

Variance = 42.70, Standard Deviation = 6.53 mph

OnPoint Surveys Ltd, Speed Report

Report Id - CustomList-616
Site Name - NORCRE
Description - B1113 - SOUTH OF FIELD ACCESS
Direction - North

Grand Total

Time	Total	Vbin 0	Vbin 5	Vbin 10	Vbin 15	Vbin 20	Vbin 25	Vbin 30	Vbin 35	Vbin 40	Vbin 45	Vbin 50	Vbin 55	Vbin 60	Vbin 60	Vpp 85	Mean	SD
--	4657	0	0	3	3	7	34	126	581	1354	1451	726	273	99	52.2	45.9	6.5	

Vehicles = 4657

Posted speed limit = 0 mph, Exceeding = 4657 (100.0%), Mean Exceeding = 45.94 mph

Limit 1 (PA) (0 * 100%) + 15 = 15 mph, Exceeding = 4654 (99.94%)

Limit 2 (ACPO) (0 * 110%) + 2 = 2 mph, Exceeding = 4657 (100.0%)

Maximum = 84.9 mph, Minimum = 12.2 mph, Mean = 45.9 mph

85% Speed = 52.18 mph, 95% Speed = 56.82 mph, Median = 45.75 mph

10 mph Pace = 41 - 51, Number in Pace = 2857 (61.35%)

Variance = 42.70, Standard Deviation = 6.53 mph

OnPoint Surveys Ltd, Speed Report

Globals

Report Id CustomList-616
Descriptor OnPoint Surveys Ltd, Speed Report
Created by MetroCount Traffic Executive
Creation Time (UTC) 2018-11-15T14:18:10
Legal Copyright (c)1997 - 2016 MetroCount
Graphic
Language English
Country United Kingdom
Time UTC + 0 min
Create Version 5.0.2.0
Metric Non metric
Speed Unit mph
Length Unit ft
Mass Unit ton

Dataset

Site Name NORCRE
Site Attribute NORWICH
File Name C:\Users\Josh\Documents\MetroCount\MTE 5.02\Data\NORCRE 0 2018-11-15 1412.EC0
File Type Plus
Algorithm Factory default axle
Description B1113 - SOUTH OF FIELD ACCESS
Lane 0
Direction 7
Direction Text 7 - North bound A|B, South bound B|A.
Layout Text Axle sensors - Paired (Class/Speed/Count)
Setup Time 2018-11-12T12:20:40
Start Time 2018-11-12T12:20:40
Finish Time 2018-11-15T11:00:40
Operator RC
Configuration 40 MC5600 00 00 00 00 00 ? N632NNFD MC56-L4 [MC55] (c)Microcom 19Sep03

Profile

Name QTS SPEED REPORT
Title MetroCount Traffic Executive
Graphic Logo
Header (c) 2003 North Weevilbrook County
Footer Data Processing Dept., Building 3, Cornville Road, Weevilbrook ND. Ph:398 4444 email: webmaster@weevilbrook.com
Percentile 1 85
Percentile 2 95
Pace 10
Filter Start 2018-11-12T12:21:00
Filter End 2018-11-15T11:00:40
Class Scheme ARX
F Cls(1-10) Dir(S) Sp(0,140) Headway(0) Span(0 - 328.084) Lane(0-16)
Low Speed 0
High Speed 140
Posted Limit 0
Speed Limits 15 2 0 0 0 0 0 0 0
Separation 0.000
Separation Type Headway
Direction South
Encoded Direction 4

OnPoint Surveys Ltd, Speed Report

Column

Time	24-hour time (0000 - 2359)
Total	Number in time step
Vbin 0 5	Speed bin totals
Vbin 5 10	Speed bin totals
Vbin 10 15	Speed bin totals
Vbin 15 20	Speed bin totals
Vbin 20 25	Speed bin totals
Vbin 25 30	Speed bin totals
Vbin 30 35	Speed bin totals
Vbin 35 40	Speed bin totals
Vbin 40 45	Speed bin totals
Vbin 45 50	Speed bin totals
Vbin 50 55	Speed bin totals
Vbin 55 60	Speed bin totals
Vbin 60 140	Speed bin totals
Vpp 85	Percentile speed
Mean	Average speed
SD	Standard Deviation

OnPoint Surveys Ltd, Speed Report

Report Id - CustomList-616

Site Name - NORCRE

Description - B1113 - SOUTH OF FIELD ACCESS

Direction - South

12 November 2018

Time	Total	Vbin 0 5	Vbin 5 10	Vbin 10 15	Vbin 15 20	Vbin 20 25	Vbin 25 30	Vbin 30 35	Vbin 35 40	Vbin 40 45	Vbin 45 50	Vbin 50 55	Vbin 55 60	Vbin 60 140	Vpp 85	Mean	SD
1200	0	0	0	0	0	0	0	0	0	0	0	0	0	0	0	-	-
1300	0	0	0	0	0	0	0	0	0	0	0	0	0	0	0	-	-
1400	0	0	0	0	0	0	0	0	0	0	0	0	0	0	0	-	-
1500	0	0	0	0	0	0	0	0	0	0	0	0	0	0	0	-	-
1600	0	0	0	0	0	0	0	0	0	0	0	0	0	0	0	-	-
1700	0	0	0	0	0	0	0	0	0	0	0	0	0	0	0	-	-
1800	0	0	0	0	0	0	0	0	0	0	0	0	0	0	0	-	-
1900	0	0	0	0	0	0	0	0	0	0	0	0	0	0	0	-	-
2000	0	0	0	0	0	0	0	0	0	0	0	0	0	0	0	-	-
2100	0	0	0	0	0	0	0	0	0	0	0	0	0	0	0	-	-
2200	0	0	0	0	0	0	0	0	0	0	0	0	0	0	0	-	-
2300	0	0	0	0	0	0	0	0	0	0	0	0	0	0	0	-	-
00-07	0	0	0	0	0	0	0	0	0	0	0	0	0	0	0	-	-
07-10	0	0	0	0	0	0	0	0	0	0	0	0	0	0	0	-	-
10-16	0	0	0	0	0	0	0	0	0	0	0	0	0	0	0	-	-
16-19	0	0	0	0	0	0	0	0	0	0	0	0	0	0	0	-	-
19-00	0	0	0	0	0	0	0	0	0	0	0	0	0	0	0	-	-
00-00	0	0	0	0	0	0	0	0	0	0	0	0	0	0	0	-	-

Vehicles = 0

OnPoint Surveys Ltd, Speed Report

Report Id - CustomList-616

Site Name - NORCRE

Description - B1113 - SOUTH OF FIELD ACCESS

Direction - South

13 November 2018

Time	Total	Vbin 0 5	Vbin 5 10	Vbin 10 15	Vbin 15 20	Vbin 20 25	Vbin 25 30	Vbin 30 35	Vbin 35 40	Vbin 40 45	Vbin 45 50	Vbin 50 55	Vbin 55 60	Vbin 60 140	Vpp 85	Mean	SD
0000	0	0	0	0	0	0	0	0	0	0	0	0	0	0	0	-	-
0100	0	0	0	0	0	0	0	0	0	0	0	0	0	0	0	-	-
0200	0	0	0	0	0	0	0	0	0	0	0	0	0	0	0	-	-
0300	0	0	0	0	0	0	0	0	0	0	0	0	0	0	0	-	-
0400	0	0	0	0	0	0	0	0	0	0	0	0	0	0	0	-	-
0500	0	0	0	0	0	0	0	0	0	0	0	0	0	0	0	-	-
0600	0	0	0	0	0	0	0	0	0	0	0	0	0	0	0	-	-
0700	0	0	0	0	0	0	0	0	0	0	0	0	0	0	0	-	-
0800	0	0	0	0	0	0	0	0	0	0	0	0	0	0	0	-	-
0900	0	0	0	0	0	0	0	0	0	0	0	0	0	0	0	-	-
1000	0	0	0	0	0	0	0	0	0	0	0	0	0	0	0	-	-
1100	0	0	0	0	0	0	0	0	0	0	0	0	0	0	0	-	-
1200	41	0	0	1	3	1	2	1	8	7	7	9	2	0	52	41.2	11.6
1300	247	0	1	0	1	0	0	1	18	46	93	57	23	7	53.9	48.2	7
1400	342	0	0	0	0	0	1	5	15	67	118	92	33	11	54.1	48.5	6
1500	361	0	0	2	0	2	2	9	31	69	104	92	34	16	54.7	47.8	7.7
1600	454	0	0	2	1	9	10	13	40	115	146	84	29	5	52.6	45.4	7.6
1700	560	0	0	0	0	0	5	16	86	175	150	91	26	11	51.7	45.3	6.2
1800	309	0	0	3	1	0	11	15	16	56	105	65	30	7	54.1	46.8	8.2
1900	181	0	0	0	0	0	0	0	5	31	52	56	25	12	55.6	50.6	6.9
2000	141	0	0	0	0	0	0	0	7	16	39	44	23	12	57.5	51.1	6.6
2100	125	0	0	0	0	0	0	0	6	16	24	33	27	19	60.3	52.5	7.3
2200	75	0	0	0	0	0	0	1	1	11	12	25	17	8	58.8	52.4	7.1

2300	26	0	0	0	0	0	0	0	0	0	2	4	6	8	6	69.8	56.5	9.5
00-07	0	0	0	0	0	0	0	0	0	0	0	0	0	0	0	-	-	-
07-10	0	0	0	0	0	0	0	0	0	0	0	0	0	0	0	-	-	-
10-16	991	0	1	3	4	3	5	16	72	189	322	250	92	34	54.2	47.9	7.3	
16-19	1323	0	0	5	2	9	26	44	142	346	401	240	85	23	52.7	45.7	7.2	
19-00	548	0	0	0	0	0	0	1	19	76	131	164	100	57	58.8	51.7	7.2	
00-00	2862	0	1	8	6	12	31	61	233	611	854	654	277	114	54.6	47.6	7.6	

Vehicles = 2862

Posted speed limit = 0 mph, Exceeding = 2862 (100.0%), Mean Exceeding = 47.59 mph

Limit 1 (PA) (0 * 100%) + 15 = 15 mph, Exceeding = 2853 (99.69%)

Limit 2 (ACPO) (0 * 110%) + 2 = 2 mph, Exceeding = 2862 (100.0%)

Maximum = 83.1 mph, Minimum = 5.4 mph, Mean = 47.6 mph

85% Speed = 54.56 mph, 95% Speed = 59.17 mph, Median = 47.81 mph

10 mph Pace = 43 - 53, Number in Pace = 1609 (56.22%)

Variance = 57.33, Standard Deviation = 7.57 mph

OnPoint Surveys Ltd, Speed Report

Report Id - CustomList-616

Site Name - NORCRE

Description - B1113 - SOUTH OF FIELD ACCESS

Direction - South

14 November 2018

Time	Total	Vbin 0 5	Vbin 5 10	Vbin 10 15	Vbin 15 20	Vbin 20 25	Vbin 25 30	Vbin 30 35	Vbin 35 40	Vbin 40 45	Vbin 45 50	Vbin 50 55	Vbin 55 60	Vbin 60 140	Vpp 85	Mean	SD
0000	11	0	0	0	0	0	0	0	0	0	2	2	3	4	63.7	57.1	7
0100	2	0	0	0	0	0	0	0	0	0	0	1	1	0	-	54.4	1.3
0200	3	0	0	0	0	0	0	0	0	0	1	1	0	1	-	54.5	7.3
0300	2	0	0	0	0	0	0	0	0	1	0	1	0	0	-	47.8	8.4
0400	8	0	0	0	0	0	0	0	2	0	2	1	1	2	-	51.1	10.2
0500	63	0	0	0	0	0	1	0	3	5	12	18	11	13	61.4	53	8.2
0600	93	0	0	0	0	0	0	1	6	20	19	24	15	8	57.1	50	7.6
0700	237	0	0	1	0	0	0	6	25	55	69	45	26	10	55.2	47.6	7.4
0800	213	0	0	1	0	0	3	11	26	37	60	30	31	14	56.7	47.7	9
0900	196	0	0	1	0	0	2	5	16	40	67	44	17	4	54.1	47.3	6.8
1000	209	0	0	0	0	0	0	3	10	53	65	53	17	8	53.8	48.3	6
1100	218	0	1	0	0	0	0	6	12	39	56	63	32	9	55.7	48.8	7.2
1200	211	0	0	0	1	0	5	3	5	33	69	63	24	8	55.2	48.9	6.9
1300	98	0	0	3	9	8	3	4	4	16	24	16	11	0	53.1	41.3	13.2
00-07	182	0	0	0	0	0	1	1	11	26	36	48	31	28	60.1	51.6	8
07-10	646	0	0	3	0	0	5	22	67	132	196	119	74	28	55.2	47.5	7.8
10-16	736	0	1	3	10	8	8	16	31	141	214	195	84	25	54.9	47.7	8.3
16-19	0	0	0	0	0	0	0	0	0	0	0	0	0	0	-	-	-
19-00	0	0	0	0	0	0	0	0	0	0	0	0	0	0	-	-	-
00-00	1564	0	1	6	10	8	14	39	109	299	446	362	189	81	55.6	48.1	8.1

Vehicles = 1564

Posted speed limit = 0 mph, Exceeding = 1564 (100.0%), Mean Exceeding = 48.08 mph

Limit 1 (PA) (0 * 100%) + 15 = 15 mph, Exceeding = 1557 (99.55%)

Limit 2 (ACPO) (0 * 110%) + 2 = 2 mph, Exceeding = 1564 (100.0%)
Maximum = 75.2 mph, Minimum = 7.6 mph, Mean = 48.1 mph
85% Speed = 55.64 mph, 95% Speed = 60.10 mph, Median = 48.54 mph
10 mph Pace = 43 - 53, Number in Pace = 835 (53.39%)
Variance = 66.20, Standard Deviation = 8.14 mph

OnPoint Surveys Ltd, Speed Report

Report Id - CustomList-616

Site Name - NORCRE

Description - B1113 - SOUTH OF FIELD ACCESS

Direction - South

Virtual Day (3)

Time	Total	Vbin 0 5	Vbin 5 10	Vbin 10 15	Vbin 15 20	Vbin 20 25	Vbin 25 30	Vbin 30 35	Vbin 35 40	Vbin 40 45	Vbin 45 50	Vbin 50 55	Vbin 55 60	Vbin 60 140	Vpp 85	Mean	SD
0000	4	0	0	0	0	0	0	0	0	0	1	1	1	1	-	57.1	7
0100	1	0	0	0	0	0	0	0	0	0	0	0	0	0	-	54.4	-
0200	1	0	0	0	0	0	0	0	0	0	0	0	0	0	-	54.5	-
0300	1	0	0	0	0	0	0	0	0	0	0	0	0	0	-	47.8	-
0400	3	0	0	0	0	0	0	0	1	0	1	0	0	1	-	51.1	10.2
0500	21	0	0	0	0	0	0	0	1	2	4	6	4	4	61.4	53	8.2
0600	31	0	0	0	0	0	0	0	2	7	6	8	5	3	57.1	50	7.6
0700	79	0	0	0	0	0	0	2	8	18	23	15	9	3	55.2	47.6	7.4
0800	71	0	0	0	0	0	1	4	9	12	20	10	10	5	56.7	47.7	9
0900	65	0	0	0	0	0	1	2	5	13	22	15	6	1	54.1	47.3	6.8
1000	70	0	0	0	0	0	0	1	3	18	22	18	6	3	53.8	48.3	6
1100	73	0	0	0	0	0	0	2	4	13	19	21	11	3	55.7	48.8	7.2
1200	84	0	0	0	1	0	2	1	4	13	25	24	9	3	54.6	47.6	8.3
1300	115	0	0	1	3	3	1	2	7	21	39	24	11	2	53.9	46.3	9.7
1400	114	0	0	0	0	0	0	2	5	22	39	31	11	4	54.1	48.5	6
1500	120	0	0	1	0	1	1	3	10	23	35	31	11	5	54.7	47.8	7.7
1600	151	0	0	1	0	3	3	4	13	38	49	28	10	2	52.6	45.4	7.6
1700	187	0	0	0	0	0	2	5	29	58	50	30	9	4	51.7	45.3	6.2
1800	103	0	0	1	0	0	4	5	5	19	35	22	10	2	54.1	46.8	8.2
1900	60	0	0	0	0	0	0	0	2	10	17	19	8	4	55.6	50.6	6.9
2000	47	0	0	0	0	0	0	0	2	5	13	15	8	4	57.5	51.1	6.6
2100	42	0	0	0	0	0	0	0	2	5	8	11	9	6	60.3	52.5	7.3
2200	25	0	0	0	0	0	0	0	0	4	4	8	6	3	58.8	52.4	7.1

2300	9	0	0	0	0	0	0	0	0	0	1	1	2	3	2	-	56.5	9.5
00-07	61	0	0	0	0	0	0	0	4	9	12	16	10	9	9	60.1	51.6	8
07-10	215	0	0	1	0	0	2	7	22	44	65	40	25	9	9	55.2	47.5	7.8
10-16	576	0	1	2	5	4	4	11	34	110	179	148	59	20	20	54.5	47.8	7.7
16-19	441	0	0	2	1	3	9	15	47	115	134	80	28	8	8	52.7	45.7	7.2
19-00	183	0	0	0	0	0	0	0	6	25	44	55	33	19	19	58.8	51.7	7.2
00-00	1475	0	1	5	5	7	15	33	114	303	433	339	155	65	65	55	47.8	7.8

Vehicles = 4426

Posted speed limit = 0 mph, Exceeding = 4426 (100.0%), Mean Exceeding = 47.76 mph

Limit 1 (PA) (0 * 100%) + 15 = 15 mph, Exceeding = 4410 (99.64%)

Limit 2 (ACPO) (0 * 110%) + 2 = 2 mph, Exceeding = 4426 (100.0%)

Maximum = 83.1 mph, Minimum = 5.4 mph, Mean = 47.8 mph

85% Speed = 54.97 mph, 95% Speed = 59.54 mph, Median = 48.04 mph

10 mph Pace = 43 - 53, Number in Pace = 2444 (55.22%)

Variance = 60.50, Standard Deviation = 7.78 mph

OnPoint Surveys Ltd, Speed Report

Report Id - CustomList-616

Site Name - NORCRE

Description - B1113 - SOUTH OF FIELD ACCESS

Direction - South

Virtual Week (1)

Time	Total	Vbin 0 5	Vbin 5 10	Vbin 10 15	Vbin 15 20	Vbin 20 25	Vbin 25 30	Vbin 30 35	Vbin 35 40	Vbin 40 45	Vbin 45 50	Vbin 50 55	Vbin 55 60	Vbin 60 140	Vpp 85	Mean	SD
Mon	0	0	0	0	0	0	0	0	0	0	0	0	0	0	-	-	-
Tue	2862	0	1	8	6	12	31	61	233	611	854	654	277	114	54.6	47.6	7.6
Wed	1564	0	1	6	10	8	14	39	109	299	446	362	189	81	55.6	48.1	8.1
Thu	0	0	0	0	0	0	0	0	0	0	0	0	0	0	-	-	-
Fri	0	0	0	0	0	0	0	0	0	0	0	0	0	0	-	-	-
Sat	0	0	0	0	0	0	0	0	0	0	0	0	0	0	-	-	-
Sun	0	0	0	0	0	0	0	0	0	0	0	0	0	0	-	-	-
--	4426	0	2	14	16	20	45	100	342	910	1300	1016	466	195	55	47.8	7.8

Vehicles = 4426

Posted speed limit = 0 mph, Exceeding = 4426 (100.0%), Mean Exceeding = 47.76 mph

Limit 1 (PA) (0 * 100%) + 15 = 15 mph, Exceeding = 4410 (99.64%)

Limit 2 (ACPO) (0 * 110%) + 2 = 2 mph, Exceeding = 4426 (100.0%)

Maximum = 83.1 mph, Minimum = 5.4 mph, Mean = 47.8 mph

85% Speed = 54.97 mph, 95% Speed = 59.54 mph, Median = 48.04 mph

10 mph Pace = 43 - 53, Number in Pace = 2444 (55.22%)

Variance = 60.50, Standard Deviation = 7.78 mph

OnPoint Surveys Ltd, Speed Report

Report Id - CustomList-616

Site Name - NORCRE

Description - B1113 - SOUTH OF FIELD ACCESS

Direction - South

Grand Total

Time	Total	Vbin 0	Vbin 5	Vbin 10	Vbin 15	Vbin 20	Vbin 25	Vbin 30	Vbin 35	Vbin 40	Vbin 45	Vbin 50	Vbin 55	Vbin 60	Vpp 85	Mean	SD
--	4426	0	2	14	16	20	45	100	342	910	1300	1016	466	195	55	47.8	7.8

Vehicles = 4426

Posted speed limit = 0 mph, Exceeding = 4426 (100.0%), Mean Exceeding = 47.76 mph

Limit 1 (PA) (0 * 100%) + 15 = 15 mph, Exceeding = 4410 (99.64%)

Limit 2 (ACPO) (0 * 110%) + 2 = 2 mph, Exceeding = 4426 (100.0%)

Maximum = 83.1 mph, Minimum = 5.4 mph, Mean = 47.8 mph

85% Speed = 54.97 mph, 95% Speed = 59.54 mph, Median = 48.04 mph

10 mph Pace = 43 - 53, Number in Pace = 2444 (55.22%)

Variance = 60.50, Standard Deviation = 7.78 mph