

Hornsea Project Three
Offshore Wind Farm



Hornsea Project Three Offshore Wind Farm

Appendix 24 to Deadline I Submission -
Onshore Crossing Schedule

PINS Document Reference: APP-089
APFP Regulation 5(2)(a)

Date: 7th November 2018

Document Control			
Document Properties			
Organisation	Ørsted Hornsea Project Three (UK) Ltd.		
Author	Ørsted		
Checked by	Celestia Godbehere		
Approved by	Andrew Guyton		
Title	Appendix 24 to Deadline I Submission - Onshore Crossing Schedule		
Document Number	APP - 089		
Version History			
Date	Version	Status	Description / Changes
14 May 2018	1	Final	Submission with the application
7 November 2018	A	Final	Submission at Deadline I (07/11/2018)

Ørsted

5 Howick Place,

London, SW1P 1WG

© Ørsted Power (UK) Ltd, 2018. All rights reserved

Front cover picture: Kite surfer near a UK offshore wind farm © Ørsted Hornsea Project Three (UK) Ltd., 2018.

Table of Contents

1.	Onshore Crossing Schedule (Table).....	1
2.	Onshore Crossing Schedule (Plans).....	27

List of Tables

Table 1.1:	Onshore Crossing Schedule.....	2
------------	--------------------------------	---

1. Onshore Crossing Schedule (Table)

1.1.1.1 The purpose of this crossing schedule is to provide a mechanism to identify the indicative location of a range of obstacles along the onshore export cable and note how they are proposed to be crossed (i.e. by way of HDD only, HDD with haul road over, HDD with haul road over or open cut (i.e. ES worst-case typically assumes open cut trench) and HDD and ducting laydown) (Table 1.1). This crossing schedule has been developed using GIS datasets (cropped to the onshore cable corridor) and supporting data labels as provided by third parties. There may therefore be inconsistencies with Table 1.1 and assets identified in the supporting Book of Reference. Further, for the purposes of preparing this schedule the items have not been ground truthed or corrected to “true alignment”.

Key

ID	Sheet No.	Local Authority	Obstacle	Obstacle Description	HDD ID	Proposed Crossing Method
Identification number assigned by Ørsted.	The sheet number which the asset is located on (the asset is not duplicated in Table 1.1 if it appears on more than one sheet)	Local Planning Authority: <ul style="list-style-type: none"> North Norfolk District Council (NNDC) Broadland District Council (BDC) South Norfolk District Council (SNDC) 	Type / group of obstacle: <ul style="list-style-type: none"> Road Public Right of Way Track Cables Hedgerow Pipe Woodland Watercourse 	Further description of the obstacle.	HDD identification number assigned by Ørsted.	Method by which the obstacle is proposed to be crossed: <ul style="list-style-type: none"> HDD Only HDD with haul road over HDD with haul road over or open cut (i.e. ES worst-case typically to assume open cut trench) HDD and ducting laydown

Notes:

- When an asset owner is identified – for this crossing schedule this should assumed to be indicative, please refer to the Book of Reference which remains a “live” document. For example, the data sets used, Environmental Statement and supporting annexes identify local transmission cables under the ownership of UK Power Networks. In the latter period of finalising the application the asset owner was confirmed as Eastern Power Networks plc. To ensure that the data sets, Environmental Statement and supporting annexes remain consistent they continue to refer to UK Power Networks.
- Following the version as submitted, this crossing schedule has been rationalised with the Important Hedgerow plan (see Figure 1 of Appendix 38 to the Applicant’s response to Deadline 1), which aligns information sourced from the Phase 1 Habitat Survey [APP-129], Hedgerow Survey [APP-130] and desktop review of aerial photographs [APP-021] of the Environmental Statement. This does not represent any new information surveyed after the point of application.**
- The version of Onshore Crossing Schedule as submitted with the application [APP-089] incorrectly designated woodlands on the key (marking them as “Ancient Woodlands”. These have been corrected for Version submitted at DL1.**

Table 1.1: Onshore Crossing Schedule

ID	Sheet No.	Local Authority	Obstacle	Obstacle Description	HDD ID	Proposed Crossing Method
OID534	1	NNDC	Public Right of Way	Footpath - Weybourne FP7 - DCO includes power to be temporarily stopped up. Prior to stopping up or localised diversion the PC to agree measures in accordance with Outline CoCP with NCC.	HDD_96	HDD with haul road over or Open Cut
OID533	1	NNDC	Cables	Power Cable - UK Power Networks		Open Cut
OID532	1	NNDC	Cables	BT Openreach		Open Cut
OID531	1	NNDC	Cables	Power Cable - UK Power Networks	HDD_95	HDD only
OID530	1	NNDC	Track	Private Access	HDD_95	HDD only
OID529	1	NNDC	Hedgerow	Hedgerow		Open Cut
OID528	1	NNDC	Cables	Power Cable - Dudgeon Offshore Wind Farm Export Cable	HDD_94	HDD with haul road over or Open Cut
OID527	1	NNDC	Pipe	Anglian Water	HDD_93	HDD only
OID526	1	NNDC	Pipe	Anglian Water	HDD_92	HDD only
OID525	1	NNDC	Hedgerow	Hedgerow	HDD_92	HDD only
OID524	1	NNDC	Cables	BT Openreach	HDD_92	HDD only
OID523	1	NNDC	Road	Weybourne Road - A149	HDD_92	HDD only
OID522	1	NNDC	Pipe	Anglian Water	HDD_92	HDD only
OID521	1	NNDC	Pipe	Anglian Water	HDD_92	HDD only
OID520	1	NNDC	Cables	Power Cable - UK Power Networks	HDD_92	HDD only
OID519	1	NNDC	Cables	Power Cable - UK Power Networks	HDD_92	HDD only
OID518	1	NNDC	Hedgerow	Hedgerow	HDD_92	HDD only
OID517	2	NNDC	Cables	Power Cable - UK Power Networks		Open Cut
OID578	2	NNDC	Hedgerow	Hedgerow		Open Cut
OID579	2	NNDC	Hedgerow	Hedgerow		Open Cut
OID516	2	NNDC	Woodland	Woodland	HDD_91	HDD with haul road over
OID515	2	NNDC	Woodland	Woodland	HDD_91	HDD with haul road over
OID514	2	NNDC	Woodland	Woodland	HDD_90	HDD with haul road over
OID513	2	NNDC	Woodland	Woodland	HDD_90	HDD with haul road over
OID512	2	NNDC	Woodland	Woodland	HDD_90	HDD with haul road over
OID511	2	NNDC	Woodland	Woodland	HDD_90	HDD with haul road over
OID510	2	NNDC	Hedgerow	Hedgerow		Open Cut

ID	Sheet No.	Local Authority	Obstacle	Obstacle Description	HDD ID	Proposed Crossing Method
OID509	2	NNDC	Hedgerow	Hedgerow		Open Cut
OID508	2	NNDC	Hedgerow	Hedgerow	HDD_89	HDD only
OID507	2	NNDC	Road	Holgate Hill	HDD_89	HDD only
OID506	2	NNDC	Hedgerow	Hedgerow	HDD_89	HDD only
OID505	3	NNDC	Hedgerow	Hedgerow	HDD_89	HDD only
OID504	3	NNDC	Hedgerow	Hedgerow	HDD_89	HDD only
OID503	3	NNDC	Hedgerow	Hedgerow	HDD_89	HDD only
OID502	3	NNDC	Hedgerow	Hedgerow	HDD_89	HDD only
OID501	3	NNDC	Hedgerow	Hedgerow	HDD_89	HDD only
OID500	3	NNDC	Pipe	Anglian Water	HDD_89	HDD only
OID499	3	NNDC	Hedgerow	Hedgerow	HDD_89	HDD only
OID498	3	NNDC	Cables	BT Openreach	HDD_89	HDD only
OID497	3	NNDC	Railway	North Norfolk Railway	HDD_89	HDD only
OID496	3	NNDC	Woodland	Woodland	HDD_89	HDD only
OID495	3	NNDC	Woodland	Woodland	HDD_89	HDD only
OID494	3	NNDC	Woodland	Woodland	HDD_89	HDD only
OID493	3	NNDC	Cables	Power Cable - UK Power Networks	HDD_89	HDD only
OID492	3	NNDC	Woodland	Woodland	HDD_89	HDD only
OID491	3	NNDC	Hedgerow	Hedgerow	HDD_88	HDD with haul road over or Open Cut
OID490	3	NNDC	Public Right of Way	Footpath - Kelling FP6 - DCO includes power to be temporarily stopped up. Prior to stopping up or localised diversion the PC to agree measures in accordance with Outline CoCP with NCC.	HDD_88	HDD with haul road over or Open Cut
OID489	3	NNDC	Cables	BT Openreach	HDD_87	HDD with haul road over or Open Cut
OID488	3	NNDC	Track	Private Access	HDD_87	HDD with haul road over or Open Cut
OID487	3	NNDC	Hedgerow	Hedgerow	HDD_87	HDD with haul road over or Open Cut
OID486	3	NNDC	Public Right of Way	Footpath - Kelling FP9 - DCO includes power to be temporarily stopped up. Prior to stopping up or localised diversion the PC to agree measures in accordance with Outline CoCP with NCC.	HDD_87	HDD with haul road over or Open Cut
OID485	3	NNDC	Cables	Power Cable - UK Power Networks	HDD_86	HDD only

ID	Sheet No.	Local Authority	Obstacle	Obstacle Description	HDD ID	Proposed Crossing Method
OID484	3	NNDC	Hedgerow	Hedgerow	HDD_86	HDD only
OID483	3	NNDC	Woodland	Woodland	HDD_86	HDD only
OID482	3	NNDC	Woodland	Woodland	HDD_86	HDD only
OID481	3	NNDC	Woodland	Woodland	HDD_86	HDD only
OID480	4	NNDC	Woodland	Woodland	HDD_86	HDD only
OID479	4	NNDC	Track	Private Access	HDD_86	HDD only
OID478	4	NNDC	Woodland	Woodland	HDD_86	HDD only
OID477	4	NNDC	Hedgerow	Hedgerow	HDD_86	HDD only
OID476	4	NNDC	Woodland	Woodland	HDD_86	HDD only
OID475	4	NNDC	Hedgerow	Anglian Water		Open Cut
OID474	4	NNDC	Pipe	Anglian Water	HDD_85	HDD with haul road over
OID473	4	NNDC	Pipe	Gas Pipeline - Cadent Gas	HDD_85	HDD with haul road over
OID472	4	NNDC	Cables	BT Openreach	HDD_85	HDD with haul road over
OID471	4	NNDC	Road	Cromer Road (A148)	HDD_85	HDD with haul road over
OID470	4	NNDC	Cables	Power Cable - UK Power Networks		Open Cut
OID469	4	NNDC	Cables	BT Openreach	HDD_84	HDD with haul road over
OID468	4	NNDC	Road	Cromer Road (A148) <u>Kelling Road</u>	HDD_84	HDD with haul road over
OID467	4	NNDC	Pipe	Anglian Water		Open Cut
OID466	5	NNDC	Hedgerow	Hedgerow		Open Cut
OID465	5	NNDC	Pipe	Anglian Water		Open Cut
OID464	5	NNDC	Hedgerow	Hedgerow	HDD_83	HDD with haul road over
OID463	5	NNDC	Road	Church Road	HDD_83	HDD with haul road over
OID462	5	NNDC	Cables	BT Openreach	HDD_83	HDD with haul road over
OID461	5	NNDC	Hedgerow	Hedgerow	HDD_83	HDD with haul road over
OID460	5	NNDC	Cables	Power Cable - UK Power Networks		Open Cut
OID459	5	NNDC	Woodland	Woodland	HDD_82	HDD with haul road over
OID458	5	NNDC	Watercourse	Unnamed watercourse	HDD_82	HDD with haul road over
OID457	5	NNDC	Watercourse	Unnamed watercourse	HDD_82	HDD with haul road over
OID456	5	NNDC	Woodland	Woodland	HDD_82	HDD with haul road over
OID455	5	NNDC	Hedgerow	Hedgerow	HDD_82	HDD with haul road over

ID	Sheet No.	Local Authority	Obstacle	Obstacle Description	HDD ID	Proposed Crossing Method
OID546	5	NNDC	Hedgerow	Hedgerow		Open Cut
OID454	5	NNDC	Cables	Power Cable - UK Power Networks		Open Cut
OID453	6	NNDC	Hedgerow	Hedgerow		Open Cut
OID452	6	NNDC	Public Right of Way	Footpath - Baconsthorpe FP15 - DCO includes power to be temporarily stopped up. Prior to stopping up or localised diversion the PC to agree measures in accordance with Outline CoCP with NCC.		Open Cut
OID451	6	NNDC	Cables	BT Openreach	HDD_77b	HDD with haul road over
OID450	6	NNDC	Road	Hempstead Road	HDD_77b	HDD with haul road over
OID449	6	NNDC	Woodland	Woodland	HDD_77b	HDD with haul road over
OID448	6	NNDC	Woodland	Woodland	HDD_77b	HDD with haul road over
OID447	6	NNDC	Public Right of Way	Anglian Water - DCO includes power to be temporarily stopped up. Surface works limited to installation of haul road. Prior to stopping up or localised diversion the PC to agree measures in accordance with Outline CoCP with NCC.	HDD_77b	HDD with haul road over
OID446	6	NNDC	Pipe	Anglian Water	HDD_77b	HDD with haul road over
OID565	6	NNDC	Hedgerow	Hedgerow		Retained (Parallel to works)
OID445	6	NNDC	Cables	Power Cable - UK Power Networks		Open Cut
OID444	6	NNDC	Public Right of Way	Footpath - Hempstead FP10 - DCO includes power to be temporarily stopped up. Prior to stopping up or localised diversion the PC to agree measures in accordance with Outline CoCP with NCC.		Open Cut
OID443	7	NNDC	Hedgerow	Hedgerow	HDD_77a	HDD only
OID442	7	NNDC	Road	School Lane	HDD_77a	HDD only
OID441	7	NNDC	Woodland	Woodland	HDD_77a	HDD only
OID440	7	NNDC	Hedgerow	Hedgerow	HDD_77a	HDD only
OID439	7	NNDC	Woodland	Woodland	HDD_77a	HDD only
OID438	7	NNDC	Hedgerow	Anglian Water	HDD_77a	HDD only
OID437	7	NNDC	Pipe	Anglian Water	HDD_77	HDD with haul road over
OID436	7	NNDC	Hedgerow	Anglian Water	HDD_77	HDD with haul road over
OID435	7	NNDC	Pipe	Anglian Water	HDD_77	HDD with haul road over
OID434	7	NNDC	Road	Hole Farm Road	HDD_77	HDD with haul road over
OID433	7	NNDC	Cables	BT Openreach	HDD_77	HDD with haul road over
OID432	7	NNDC	Hedgerow	Hedgerow	HDD_77	HDD with haul road over
OID545	8	NNDC	Hedgerow	Hedgerow		Retained (Parallel to works)

ID	Sheet No.	Local Authority	Obstacle	Obstacle Description	HDD ID	Proposed Crossing Method
<u>OID580</u>	<u>8</u>	<u>NNDC</u>	<u>Hedgerow</u>	<u>Hedgerow</u>		<u>Open Cut</u>
OID431	8	NNDC	Hedgerow	Hedgerow		Open Cut
OID430	8	NNDC	Hedgerow	Hedgerow		Open Cut
OID429	8	NNDC	Hedgerow	Hedgerow		Open Cut
OID428	8	NNDC	Hedgerow	Hedgerow	HDD_76	HDD with haul road over
OID427	8	NNDC	Road	Plumstead Road	HDD_76	HDD with haul road over
<u>OID547</u>	<u>8</u>	<u>NNDC</u>	<u>Hedgerow</u>	<u>Hedgerow</u>		<u>Open Cut</u>
OID426	8	NNDC	Public Right of Way	Bridleway - Plumstead BR6 - DCO includes power to be temporarily stopped up. Prior to stopping up or localised diversion the PC to agree measures in accordance with Outline CoCP with NCC.		Open Cut
OID425	9	NNDC	Road	Little Barningham <u>Road Lane</u>	HDD_75	HDD with haul road over
OID424	9	NNDC	Hedgerow	Hedgerow	HDD_75	HDD with haul road over
<u>OID582</u>	<u>9</u>	<u>NNDC</u>	<u>Hedgerow</u>	<u>Hedgerow</u>	<u>HDD 74a</u>	<u>HDD with haul road over or Open Cut</u>
<u>OID581</u>	<u>9</u>	<u>NNDC</u>	<u>Hedgerow</u>	<u>Hedgerow</u>	<u>HDD 74a</u>	<u>HDD with haul road over or Open Cut</u>
<u>OID587</u>	<u>9</u>	<u>NNDC</u>	<u>Hedgerow</u>	<u>Hedgerow</u>	<u>HDD 74</u>	<u>HDD with haul road over or Open Cut</u>
OID423	9	NNDC	Cables	Power Cable - UK Power Networks	<u>HDD 74</u>	<u>Open Cut - HDD with haul road over or Open Cut</u>
<u>OID583</u>	<u>9</u>	<u>NNDC</u>	<u>Hedgerow</u>	<u>Hedgerow</u>		<u>Retained (Parallel to works)</u>
<u>OID568</u>	<u>9</u>	<u>NNDC</u>	<u>Hedgerow</u>	<u>Hedgerow</u>		<u>Retained (Strategic landscaping)</u>
<u>OID585</u>	<u>9</u>	<u>NNDC</u>	<u>Hedgerow</u>	<u>Hedgerow</u>		<u>Retained (Strategic landscaping)</u>
<u>OID567</u>	<u>9</u>	<u>NNDC</u>	<u>Cable</u>	<u>Cable</u>		<u>Open Cut</u>
<u>OID586</u>	<u>9</u>	<u>NNDC</u>	<u>Hedgerow</u>	<u>Hedgerow</u>		<u>Retained (Strategic landscaping)</u>
<u>OID548</u>	<u>9</u>	<u>NNDC</u>	<u>Hedgerow</u>	<u>Hedgerow</u>		<u>Open Cut</u>
<u>OID588</u>	<u>10</u>	<u>NNDC</u>	<u>Hedgerow</u>	<u>Hedgerow</u>	<u>HDD 73</u>	<u>HDD with haul road over</u>
<u>OID584</u>	<u>10</u>	<u>NNDC</u>	<u>Hedgerow</u>	<u>Hedgerow</u>		<u>HVAC Booster Station - Permeant Removal</u>
<u>OID589</u>	<u>10</u>	<u>NNDC</u>	<u>Hedgerow</u>	<u>Hedgerow</u>		<u>HVAC Booster Station - Permeant Removal</u>
OID422	10	NNDC	Hedgerow	Hedgerow	HDD_73	HDD with haul road over
OID421	10	NNDC	Cables	BT Openreach	HDD_73	HDD with haul road over

ID	Sheet No.	Local Authority	Obstacle	Obstacle Description	HDD ID	Proposed Crossing Method
OID420	10	NNDC	Road	B1149	HDD_73	HDD with haul road over
OID419	10	NNDC	Hedgerow	Hedgerow	HDD_73	HDD with haul road over
<u>OID590</u>	<u>10</u>	<u>NNDC</u>	<u>Hedgerow</u>	<u>Hedgerow</u>	<u>HDD_72</u>	<u>HDD only</u>
OID418	10	NNDC	Watercourse	Unnamed watercourse	HDD_72	HDD only
OID417	10	NNDC	Public Right of Way	Footpath - Corpusty FP20 - DCO includes power to be temporarily stopped up. HDD only, therefore no surface works forecast. If stopping up or localised diversion required, the PC to agree measures in accordance with Outline CoCP with NCC.	HDD_72	HDD only
OID416	10	NNDC	Hedgerow	Hedgerow	HDD_72	HDD only
OID415	10	NNDC	Public Right of Way	Footpath - Corpusty FP19 - DCO includes power to be temporarily stopped up. Prior to stopping up or localised diversion the PC to agree measures in accordance with Outline CoCP with NCC.		Open Cut
OID414	10	NNDC	Hedgerow	Hedgerow		Open Cut
OID413	10	NNDC	Hedgerow	Hedgerow		Open Cut
OID412	10	NNDC	Hedgerow	Hedgerow	HDD_71	HDD with haul road over
OID411	10	NNDC	Cables	BT Openreach	HDD_71	HDD with haul road over
OID410	10	NNDC	Road	B1354	HDD_71	HDD with haul road over
OID409	11	NNDC	Watercourse	Upper Bure - Norfolk Rivers IDB	HDD_70	HDD only
OID408	11	NNDC	Public Right of Way	Footpath - Corpusty FP2 - DCO includes power to be temporarily stopped up. HDD only, therefore no surface works forecast. If stopping up or localised diversion required, the PC to agree measures in accordance with Outline CoCP with NCC.	HDD_70	HDD only
OID407	11	NNDC	Hedgerow	Hedgerow	HDD_70	HDD only
OID406	11	NNDC	Watercourse	Unnamed watercourse	HDD_70	HDD only
OID405	11	NNDC	Cables	Power Cable - UK Power Networks	HDD_70	HDD only
OID404	11	NNDC	Hedgerow	Hedgerow	HDD_70	HDD only
OID403	11	NNDC	Watercourse	River Bure (EA Main River)	HDD_70	HDD only
OID402	11	NNDC	Watercourse	Unnamed pond	HDD_70	HDD only
OID401	11	NNDC	Watercourse	Unnamed pond	HDD_70	HDD only
OID400	11	NNDC	Watercourse	Upper Bure - Norfolk Rivers IDB	HDD_70	HDD only
OID399	11	NNDC	Pipe	Anglian Water	HDD_70	HDD only
OID398	11	NNDC	Road	Town Close Lane	HDD_70	HDD only
<u>OID670</u>	<u>11</u>	<u>NNDC</u>	<u>Hedgerow</u>	<u>Hedgerow</u>	<u>HDD_70</u>	<u>HDD only</u>
OID397	11	NNDC	Cables	BT Openreach	HDD_70	HDD only

ID	Sheet No.	Local Authority	Obstacle	Obstacle Description	HDD ID	Proposed Crossing Method
OID396	11	NNDC	Hedgerow	Hedgerow	HDD_70	HDD only
OID395	11	NNDC	Pipe	National Grid Gas	HDD_69	HDD with haul road over or Open Cut
OID394	11	NNDC	Cables	Power Cable - UK Power Networks		Open Cut
OID393	11	NNDC	Hedgerow	Hedgerow	HDD_68	HDD with haul road over
OID392	11	NNDC	Hedgerow	Hedgerow	HDD_68	HDD with haul road over
OID391	11	NNDC	Road	Wood Dalling Road	HDD_68	HDD with haul road over
OID390	12	NNDC	Hedgerow	Hedgerow		Open Cut
OID389	12	BDC	Hedgerow	Hedgerow	HDD_67	HDD with haul road over
OID388	12	BDC	Hedgerow	Hedgerow	HDD_67	HDD with haul road over
OID387	12	BDC	Road	Anglian Water	HDD_67	HDD with haul road over
OID386	12	BDC	Pipe	Anglian Water	HDD_67	HDD with haul road over
OID385	12	BDC	Hedgerow	Hedgerow	HDD_67	HDD with haul road over
OID384	12	BDC	Cables	Power Cable - UK Power Networks		Open Cut
OID383	12	BDC	Hedgerow	Hedgerow		Open Cut
OID382	12	BDC	Cables	Power Cable - UK Power Networks		Open Cut
OID381	12	BDC	Public Right of Way	Footpath - Wood Dalling FP3 - DCO includes power to be temporarily stopped up. Prior to stopping up or localised diversion the PC to agree measures in accordance with Outline CoCP with NCC.		Open Cut
OID380	13	BDC	Cables	Power Cable - UK Power Networks		Open Cut
OID379	13	BDC	Road	Heydon Lane	HDD_66	HDD with haul road over
<u>OID591</u>	<u>13</u>	<u>BDC</u>	<u>Hedgerow</u>	<u>Hedgerow</u>	<u>HDD_66</u>	<u>HDD with haul road over</u>
<u>OID592</u>	<u>13</u>	<u>BDC</u>	<u>Hedgerow</u>	<u>Hedgerow</u>	<u>HDD_66</u>	<u>HDD with haul road over</u>
<u>OID593</u>	<u>13</u>	<u>BDC</u>	<u>Hedgerow</u>	<u>Hedgerow</u>	<u>HDD_66</u>	<u>HDD with haul road over</u>
OID378	13	BDC	Cables	Power Cable - UK Power Networks		Open Cut
OID377	13	BDC	Pipe	National Grid Gas	HDD_65	HDD with haul road over or Open Cut
OID376	13	BDC	Hedgerow	Anglian Water Hedgerow	HDD_64	HDD with haul road over
OID375	13	BDC	Pipe	Anglian Water	HDD_64	HDD with haul road over
OID374	13	BDC	Road	Heydon Road	HDD_64	HDD with haul road over
OID373	13	BDC	Cables	BT Openreach	HDD_64	HDD with haul road over
<u>OID594</u>	<u>13</u>	<u>BDC</u>	<u>Hedgerow</u>	<u>Hedgerow</u>	<u>HDD_64</u>	<u>HDD with haul road over</u>

ID	Sheet No.	Local Authority	Obstacle	Obstacle Description	HDD ID	Proposed Crossing Method
OID372	13	BDC	Hedgerow	Hedgerow	HDD_64	HDD with haul road over
OID371	13	BDC	Pipe	National Grid Gas	HDD_63	HDD with haul road over or Open Cut
<u>OID578</u>	<u>14</u>	<u>BDC</u>	<u>Hedgerow</u>	<u>Hedgerow</u>		<u>Retained (Parallel to works)</u>
<u>OID570</u>	<u>14</u>	<u>BDC</u>	<u>Hedgerow</u>	<u>Hedgerow</u>	<u>HDD_64</u>	<u>Open Cut</u>
OID370	14	BDC	Watercourse	Watercourse boundary (flood) associated with Wensum River / tributary - Norfolk Rivers IDB	(HDD_62)	Part Open Cut and Part HDD with haul road over or Open Cut
OID369	14	BDC	Watercourse	DRN110G0402 - Norfolk Rivers IDB	HDD_62	HDD with haul road over or Open Cut
OID368	14	BDC	Watercourse	Watercourse boundary (flood) associated with Wensum River / tributary - Norfolk Rivers IDB	(HDD_62)	Part Open Cut and Part HDD with haul road over or Open Cut
<u>OID595</u>	<u>14</u>	<u>BDC</u>	<u>Hedgerow</u>	<u>Hedgerow</u>	<u>HDD_64</u>	<u>Open Cut</u>
<u>OID597</u>	<u>14</u>	<u>BDC</u>	<u>Hedgerow</u>	<u>Hedgerow</u>	<u>HDD_61</u>	<u>HDD with haul road over</u>
OID367	14	BDC	Road	Reepham Road	HDD_61	HDD with haul road over
<u>OID596</u>	<u>14</u>	<u>BDC</u>	<u>Hedgerow</u>	<u>Hedgerow</u>	<u>HDD_61</u>	<u>HDD with haul road over</u>
<u>OID571</u>	<u>14</u>	<u>BDC</u>	<u>Hedgerow</u>	<u>Hedgerow</u>		<u>Open Cut</u>
<u>OID598</u>	<u>14</u>	<u>BDC</u>	<u>Hedgerow</u>	<u>Hedgerow</u>		<u>Retained (Parallel to works)</u>
OID366	15	BDC	Watercourse	Watercourse boundary (flood) associated with Wensum River / tributary - Norfolk Rivers IDB	(HDD_60)	Part Open Cut and Part HDD with haul road over or Open Cut
OID365	15	BDC	Watercourse	DRN110G0401 - Norfolk Rivers IDB	HDD_60	HDD with haul road over or Open Cut
OID364	15	BDC	Watercourse	Watercourse boundary (flood) associated with Wensum River / tributary - Norfolk Rivers IDB	(HDD_60)	Part Open Cut and Part HDD with haul road over or Open Cut
<u>OID668</u>	<u>15</u>	<u>BDC</u>	<u>Hedgerow</u>	<u>Hedgerow</u>	<u>HDD_59</u>	<u>HDD only</u>
OID363	15	BDC	Road	Merrison's Lane	HDD_59	HDD only
OID362	15	BDC	Public Right of Way	Bridleway - Salle BR4 - DCO includes power to be temporarily stopped up. HDD only, therefore no surface works forecast. If stopping up or localised diversion required, the PC to agree measures in accordance with Outline CoCP with NCC.	HDD_59	HDD only
OID361	15	BDC	Cables	Power Cable - UK Power Networks		Open Cut
OID360	15	BDC	Cables	Power Cable - UK Power Networks		Open Cut
<u>OID599</u>	<u>15</u>	<u>BDC</u>	<u>Hedgerow</u>	<u>Hedgerow</u>	<u>HDD_58</u>	<u>HDD with haul road over</u>
OID359	15	BDC	Road	Wood Dalling Road <u>Reepham Road</u>	HDD_58	HDD with haul road over
<u>OID600</u>	<u>15</u>	<u>BDC</u>	<u>Hedgerow</u>	<u>Hedgerow</u>	<u>HDD_58</u>	<u>HDD with haul road over</u>

ID	Sheet No.	Local Authority	Obstacle	Obstacle Description	HDD ID	Proposed Crossing Method
OID358	15	BDC	Woodland	Woodland	HDD_57	HDD only
OID357	15	BDC	Woodland	Woodland	HDD_57	HDD only
OID356	15	BDC	Public Right of Way	Footpath - Salle FP8 - DCO includes power to be temporarily stopped up. Prior to stopping up or localised diversion the PC to agree measures in accordance with Outline CoCP with NCC.		Open Cut
OID355	15	BDC	Cables	BT Openreach		Open Cut
OID354	15	BDC	Hedgerow	Hedgerow	HDD_56	HDD with haul road over
OID353	15	BDC	Cables	BT Openreach	HDD_56	HDD with haul road over
OID352	15	BDC	Pipe	Anglian Water	HDD_56	HDD with haul road over
OID351	15	BDC	Road	Anglian Water Cawston Road (B1145)	HDD_56	HDD with haul road over
OID350	15	BDC	Pipe	Anglian Water	HDD_56	HDD with haul road over
OID349	15	BDC	Hedgerow	Hedgerow	HDD_56	HDD with haul road over
OID348	16	BDC	Cables	Power Cable - UK Power Networks	HDD_55	HDD with haul road over or Open Cut
OID347	16	BDC	Hedgerow	Hedgerow	HDD_55	HDD with haul road over or Open Cut
OID346	16	BDC	Public Right of Way	Footpath - Reepham FP18 - DCO includes power to be temporarily stopped up. Prior to stopping up or localised diversion the PC to agree measures in accordance with Outline CoCP with NCC.	HDD_55	HDD with haul road over or Open Cut
OID345	16	BDC	Cables	Power Cable - UK Power Networks	HDD_55	HDD with haul road over or Open Cut
OID344	16	BDC	Woodland	Woodland	HDD_54	HDD only
OID343	16	BDC	Woodland	Woodland	HDD_54	HDD only
OID342	16	BDC	Woodland	Woodland	HDD_54	HDD only
OID341	16	BDC	Woodland	Woodland	HDD_54	HDD only
OID340	16	BDC	Hedgerow	Hedgerow		Open Cut
OID339	16	BDC	Cables	Power Cable - UK Power Networks		Open Cut
OID338	16	BDC	Cables	Power Cable - UK Power Networks		Open Cut
OID337	16	BDC	Cables	Power Cable - UK Power Networks		Open Cut
OID336	16	BDC	Hedgerow	Hedgerow		Open Cut
OID535	16	BDC	Cables	Power Cable – UK Power Networks		Open Cut
OID536	16	BDC	Cables	Power Cable – UK Power Networks	HDD_53	HDD only
OID335	16	BDC	Road	The Moor	HDD_53	HDD only

ID	Sheet No.	Local Authority	Obstacle	Obstacle Description	HDD ID	Proposed Crossing Method
OID334	16	BDC	Cables	BT Openreach	HDD_53	HDD only
OID333	16	BDC	Pipe	Anglian Water	HDD_53	HDD only
OID332	16	BDC	Woodland	Woodland	HDD_53	HDD only
OID331	16	BDC	Watercourse	Wensum	HDD_53	HDD only
OID330	16	BDC	Watercourse	Watercourse boundary (flood) associated with Wensum River / tributary - Norfolk Rivers IDB (Note the associated watercourse is HDD)	(HDD_52A or 53)	Part Open Cut / Part HDD
OID666	16	BDC	Hedgerow	Hedgerow	HDD_52A	HDD only
OID329	16	BDC	Woodland	Woodland	HDD_52A	HDD only
OID536	16	BDC	Hedgerow	Hedgerow	HDD_53	HDD only
OID667	16	BDC	Hedgerow	Hedgerow	HDD_53	HDD only
OID328	16	BDC	Woodland	Woodland	HDD_53	HDD only
OID327	16	BDC	Watercourse	Wensum	HDD_53	HDD only
OID326	16	BDC	Cables	Power Cable - UK Power Networks	HDD_53	HDD only
OID325	16	BDC	Cables	Power Cable - UK Power Networks	HDD_52A	HDD only
OID324	16	BDC	Cables	Power Cable - UK Power Networks	HDD_53	HDD only
OID323	16	BDC	Watercourse	Wensum	HDD_53	HDD only
OID322	16	BDC	Woodland	Woodland	HDD_52A	HDD only
OID321	16	BDC	Watercourse	DRN110G0103	HDD_52A	HDD only
OID320	16	BDC	Hedgerow	Hedgerow		Open Cut
OID319	16	BDC	Cables	Power Cable - UK Power Networks	HDD_52A	HDD only
OID318	16	BDC	Cables	Overhead	HDD_52A	HDD only
OID317	16	BDC	Cables	Overhead	HDD_52A	HDD only
OID316	16	BDC	Cables	Power Cable - UK Power Networks	HDD_52A	HDD only
OID315	16	BDC	Public Right of Way	Footpath - Booton FP1 - DCO includes power to be temporarily stopped up. Prior to stopping up or localised diversion the PC to agree measures in accordance with Outline CoCP with NCC.		Open Cut
OID314	16	BDC	Watercourse	Watercourse boundary (flood) associated with Wensum River / tributary - Norfolk Rivers IDB (Note the associated watercourse is HDD)	(HDD_52A or 53)	Part Open Cut / Part HDD
OID313	16	BDC	Hedgerow	Hedgerow		Open Cut

ID	Sheet No.	Local Authority	Obstacle	Obstacle Description	HDD ID	Proposed Crossing Method
OID312	16	BDC	Watercourse	Watercourse boundary (flood) associated with Wensum River / tributary - Norfolk Rivers IDB (Note the associated watercourse is HDD)	(HDD_52A or 53)	Part Open Cut / Part HDD
OID311	16	BDC	Public Right of Way	Footpath - Booton FP1 - DCO includes power to be temporarily stopped up. Prior to stopping up or localised diversion the PC to agree measures in accordance with Outline CoCP with NCC.		Open Cut
OID310	16	BDC	Hedgerow	Hedgerow		Open Cut
OID309	16	BDC	Watercourse	Unnamed watercourse - Norfolk Rivers IDB	HDD_52	HDD with haul road over or Open Cut
OID308	16	BDC	Hedgerow	Hedgerow	HDD_52	HDD with haul road over or Open Cut
OID307	16	BDC	Track	Private Access	HDD_52	HDD with haul road over or Open Cut
OID306	17	BDC	Cables	Power Cable - UK Power Networks		Open Cut
OID305	17	BDC	Pipe	Anglian Water	HDD_51	HDD with haul road over
OID304	17	BDC	Hedgerow	Hedgerow	HDD_51	HDD with haul road over
OID303	17	BDC	Pipe	Anglian Water	HDD_51	HDD with haul road over
OID302	17	BDC	Road	Church Road	HDD_51	HDD with haul road over
OID301	17	BDC	Public Right of Way	Footpath - Booton FP2 - DCO includes power to be temporarily stopped up. Prior to stopping up or localised diversion the PC to agree measures in accordance with Outline CoCP with NCC.		Open Cut
OID300	17	BDC	Cables	Power Cable - UK Power Networks		Open Cut
<u>OID572</u>	<u>17</u>	<u>BDC</u>	<u>Hedgerow</u>	<u>Hedgerow</u>		<u>Open Cut</u>
OID299	17	BDC	Hedgerow	Hedgerow		Open Cut
OID298	17	BDC	Road	The Grove	HDD_50	HDD with haul road over
<u>OID601</u>	<u>17</u>	<u>BDC</u>	<u>Hedgerow</u>	<u>Hedgerow</u>		<u>Open Cut</u>
OID297	18	BDC	Cables	BT Openreach	HDD_49	HDD with haul road over
<u>OID665</u>	<u>18</u>	<u>BDC</u>	<u>Hedgerow</u>	<u>Hedgerow</u>	<u>HDD_49</u>	<u>HDD with haul road over</u>
OID296	18	BDC	Road	Reepham Road	HDD_49	HDD with haul road over
OID295	18	BDC	Hedgerow	Hedgerow	HDD_49	HDD with haul road over
<u>OID549</u>	<u>18</u>	<u>BDC</u>	<u>Hedgerow</u>	<u>Hedgerow</u>		<u>Open Cut</u>

ID	Sheet No.	Local Authority	Obstacle	Obstacle Description	HDD ID	Proposed Crossing Method
OID294	18	BDC	Public Right of Way	Footpath - Little Witchingham FP6 - DCO includes power to be temporarily stopped up. Prior to stopping up or localised diversion the PC to agree measures in accordance with Outline CoCP with NCC.		Open Cut
OID293	18	BDC	Cables	Power Cable - UK Power Networks	HDD_48	HDD with haul road over
OID602	18	BDC	Hedgerow	Hedgerow	HDD_48	HDD with haul road over
OID292	18	BDC	Road	Church Road	HDD_48	HDD with haul road over
OID291	18	BDC	Cables	BT Openreach	HDD_48	HDD with haul road over
OID290	18	BDC	Cables	Power Cable - UK Power Networks	HDD_48	HDD with haul road over
OID664	18	BDC	Hedgerow	Hedgerow	HDD_48	HDD with haul road over
OID289	18	BDC	Cables	BT Openreach	HDD_48	HDD with haul road over
OID288	19	BDC	Public Right of Way	Footpath - Little Witchingham FP2 - DCO includes power to be temporarily stopped up. Prior to stopping up or localised diversion the PC to agree measures in accordance with Outline CoCP with NCC.		Open Cut
OID287	19	BDC	Cables	Power Cable - UK Power Networks		Open Cut
OID286	19	BDC	Road	Church Farm Lane	HDD_47	HDD only
OID663	19	BDC	Hedgerow	Hedgerow	HDD_47	HDD only
OID285	19	BDC	Woodland	Woodland	HDD_47	HDD only
OID662	19	BDC	Hedgerow	Hedgerow	HDD_47	HDD only
OID284	19	BDC	Woodland	Woodland	HDD_47	HDD only
OID550	19	BDC	Hedgerow	Hedgerow		Open Cut
OID283	19	BDC	Hedgerow	Hedgerow		Open Cut
OID282	19	BDC	Pipe	Anglian Water	HDD_46	HDD with haul road over
OID281	19	BDC	Hedgerow	Hedgerow	HDD_46	HDD with haul road over
OID280	19	BDC	Road	Hall Road	HDD_46	HDD with haul road over
OID279	19	BDC	Cables	BT Openreach	HDD_46	HDD with haul road over
OID278	19	BDC	Hedgerow	Hedgerow	HDD_46	HDD with haul road over
OID277	19	BDC	Pipe	Anglian Water	HDD_46	HDD with haul road over
OID276	19	BDC	Cables	Overhead		Open Cut
OID275	19	BDC	Cables	Power Cable - UK Power Networks		Open Cut
OID661	19	BDC	Hedgerow	Hedgerow		Open Cut
OID274	20	BDC	Watercourse	Wensum - Norfolk Rivers IDB	HDD_45	HDD only

ID	Sheet No.	Local Authority	Obstacle	Obstacle Description	HDD ID	Proposed Crossing Method
OID273	20	BDC	Woodland	Woodland	HDD_45	HDD only
OID660	20	BDC	Hedgerow	Hedgerow	HDD_45	HDD only
OID272	20	BDC	Woodland	Woodland	HDD_45	HDD only
OID271	20	BDC	Cables	Power Cable - UK Power Networks	HDD_45	HDD only
OID270	20	BDC	Watercourse	Unnamed watercourse	HDD_45	HDD only
OID659	20	BDC	Hedgerow	Hedgerow	HDD_45	HDD only
OID269	20	BDC	Watercourse	DRN111G0102	HDD_45	HDD only
OID268	20	BDC	Watercourse	Watercourse boundary (flood) associated with Wensum River / tributary - Norfolk Rivers IDB (Note the associated watercourse is HDD)	(HDD_45)	Part Open Cut / Part HDD
OID267	20	BDC	Hedgerow	Hedgerow		Open Cut
OID266	20	BDC	Hedgerow	Hedgerow	HDD_44	HDD only
OID265	20	BDC	Hedgerow	Hedgerow	HDD_44	HDD only
OID604	20	BDC	Hedgerow	Hedgerow		Open Cut
OID603	20	BDC	Hedgerow	Hedgerow	HDD_43	HDD only
OID658	20	BDC	Hedgerow	Hedgerow	HDD_43	HDD only
OID264	20	BDC	Watercourse	Wensum - Norfolk Rivers IDB	HDD_43	HDD only
OID263	20	BDC	Hedgerow	Hedgerow	HDD_43	HDD only
OID262	20	BDC	Watercourse	DRN111G0101	HDD_43	HDD only
OID261	21	BDC	Watercourse	River Wensum (EA Main River)	HDD_43	HDD only
OID260	21	BDC	Watercourse	DRN112G0104	HDD_43	HDD only
OID259	21	BDC	Watercourse	Watercourse boundary (flood) associated with Wensum River / tributary - Norfolk Rivers IDB (Note the associated watercourse is HDD)	(HDD_43)	Part Open Cut / Part HDD
OID258	21	BDC	Cables	Power Cable - UK Power Networks		Open Cut
OID257	21	BDC	Hedgerow	Hedgerow	HDD_42	HDD only
OID605	21	BDC	Hedgerow	Hedgerow	HDD_42	HDD only
OID256	21	BDC	Cables	BT Openreach	HDD_42	HDD only
OID255	21	BDC	Road	The Street	HDD_42	HDD only
OID254	21	BDC	Cables	Power Cable - UK Power Networks	HDD_42	HDD only
OID253	21	BDC	Pipe	Anglian Water	HDD_42	HDD only
OID252	21	BDC	Road	Fakenham Road (A1067)	HDD_42	HDD only

ID	Sheet No.	Local Authority	Obstacle	Obstacle Description	HDD ID	Proposed Crossing Method
OID251	21	BDC	Cables	BT Openreach	HDD_42	HDD only
OID250	21	BDC	Cables	Virgin Media & British Sky Broadcasting Group Limited	HDD_42	HDD only
<u>OID554</u>	<u>21</u>	<u>BDC</u>	<u>Hedgerow</u>	<u>Hedgerow</u>		<u>Open Cut</u>
<u>OID553</u>	<u>21</u>	<u>BDC</u>	<u>Hedgerow</u>	<u>Hedgerow</u>		<u>Open Cut</u>
<u>OID552</u>	<u>21</u>	<u>BDC</u>	<u>Hedgerow</u>	<u>Hedgerow</u>		<u>Open Cut</u>
OID249	21	BDC	Woodland	Woodland	HDD_41	HDD only
OID248	21	BDC	Woodland	Woodland	HDD_41	HDD only
<u>OID551</u>	<u>21</u>	<u>BDC</u>	<u>Hedgerow</u>	<u>Hedgerow</u>		<u>Open Cut</u>
<u>OID606</u>	<u>21</u>	<u>BDC</u>	<u>Hedgerow</u>	<u>Hedgerow</u>		<u>Open Cut</u>
OID247	21	BDC	Cables	BT Openreach	HDD_40	HDD with haul road over
<u>OID657</u>	<u>21</u>	<u>BDC</u>	<u>Hedgerow</u>	<u>Hedgerow</u>	<u>HDD_40</u>	<u>HDD with haul road over</u>
<u>OID656</u>	<u>21</u>	<u>BDC</u>	<u>Hedgerow</u>	<u>Hedgerow</u>	<u>HDD_40</u>	<u>HDD with haul road over</u>
OID246	21	BDC	Road	Ringland Lane	HDD_40	HDD with haul road over
OID245	21	BDC	Hedgerow	Hedgerow	HDD_39	HDD with haul road over
OID244	21	BDC	Road	Ringland Lane	HDD_39	HDD with haul road over
<u>OID655</u>	<u>21</u>	<u>BDC</u>	<u>Hedgerow</u>	<u>Hedgerow</u>	<u>HDD_39</u>	<u>HDD with haul road over</u>
OID243	21	BDC	Cables	BT Openreach	HDD_39	HDD with haul road over
OID242	22	BDC	Hedgerow	Hedgerow		Open Cut
OID241	22	BDC	Cables	BT Openreach	HDD_38	HDD with haul road over
OID240	22	BDC	Road	Ringland Lane Track leading to Field Farm	HDD_38	HDD with haul road over
<u>OID641</u>	<u>22</u>	<u>BDC</u>	<u>Hedgerow</u>	<u>Hedgerow</u>	<u>HDD_38</u>	<u>HDD with haul road over</u>
OID239	22	BDC	Cables	Power Cable - UK Power Networks	HDD_38	HDD with haul road over
OID238	22	BDC	Hedgerow	Hedgerow		Open Cut
OID237	23	BDC	Hedgerow	Hedgerow		Open Cut
<u>OID607</u>	<u>23</u>	<u>BDC</u>	<u>Hedgerow</u>	<u>Hedgerow</u>	<u>HDD_37</u>	<u>HDD with haul road over or Open Cut</u>
OID236	23	BDC	Hedgerow	Hedgerow	HDD_37	HDD with haul road over or Open Cut
OID235	23	BDC	Pipe	National Grid Gas		Open Cut
<u>OID608</u>	<u>23</u>	<u>BDC</u>	<u>Hedgerow</u>	<u>Hedgerow</u>		<u>Access Road</u>
OID234	23	BDC	Hedgerow	Hedgerow	HDD_36	HDD with haul road over

ID	Sheet No.	Local Authority	Obstacle	Obstacle Description	HDD ID	Proposed Crossing Method
OID233	23	BDC	Road	Weston Road	HDD_36	HDD with haul road over
OID232	23	BDC	Pipe	Anglian Water	HDD_36	HDD with haul road over
OID231	23	BDC	Hedgerow	Hedgerow		Open Cut
<u>OID610</u>	<u>23</u>	<u>BDC</u>	<u>Hedgerow</u>	<u>Hedgerow</u>		<u>Haul Road</u>
<u>OID609</u>	<u>23</u>	<u>BDC</u>	<u>Hedgerow</u>	<u>Hedgerow</u>		<u>Haul Road</u>
OID230	23	BDC	Hedgerow	Hedgerow	HDD_35	HDD only
OID229	23	BDC	Road	Honingham Lane	HDD_35	HDD only
OID228	23	BDC	Hedgerow	Hedgerow	HDD_35	HDD only
OID227	24	BDC	Woodland	Woodland	HDD_34	HDD only
<u>OID611</u>	<u>24</u>	<u>BDC</u>	<u>Hedgerow</u>	<u>Hedgerow</u>	<u>HDD_34</u>	<u>HDD only</u>
OID226	24	BDC	Woodland	Woodland	HDD_34	HDD only
<u>OID613</u>	<u>24</u>	<u>BDC</u>	<u>Hedgerow</u>	<u>Hedgerow</u>		<u>Haul Road</u>
<u>OID612</u>	<u>24</u>	<u>BDC</u>	<u>Hedgerow</u>	<u>Hedgerow</u>		<u>Haul Road</u>
OID225	24	SNDC	Hedgerow	Hedgerow	HDD_33	HDD only
OID224	24	SNDC	Road	Weston Road	HDD_33	HDD only
OID223	24	SNDC	Hedgerow	Hedgerow	HDD_33	HDD only
<u>OID614</u>	<u>24</u>	<u>SNDC</u>	<u>Hedgerow</u>	<u>Hedgerow</u>		<u>Open Cut</u>
OID222	25	SNDC	Woodland	Woodland	HDD_32	HDD only
OID221	25	SNDC	Woodland	Woodland	HDD_32	HDD only
OID220	25	SNDC	Watercourse	Wensum - Norfolk Rivers IDB	HDD_32	HDD only
OID219	25	SNDC	Watercourse	Tud	HDD_32	HDD only
OID218	25	SNDC	Watercourse	Unnamed watercourse	HDD_32	HDD only
OID217	25	SNDC	Watercourse	Wensum - Norfolk Rivers IDB	HDD_32	HDD only
OID216	25	SNDC	Hedgerow	Hedgerow	HDD_32	HDD only
OID215	25	SNDC	Hedgerow	Hedgerow		Open Cut
OID214	25	SNDC	Road	Proposed A47 upgrade (outer extent of works)		Open Cut
OID213	25	SNDC	Hedgerow	Hedgerow	HDD_31	HDD only
OID212	25	SNDC	Road	A47	HDD_31	HDD only
OID211	25	SNDC	Road	A47	HDD_31	HDD only
OID210	25	SNDC	Cables	Power Cable - UK Power Networks	HDD_31	HDD only

ID	Sheet No.	Local Authority	Obstacle	Obstacle Description	HDD ID	Proposed Crossing Method
OID209	25	SNDC	Woodland	Woodland	HDD_31	HDD only
OID208	25	SNDC	Cables	BT Openreach	HDD_31	HDD only
OID207	25	SNDC	Cables	BT Openreach	HDD_31	HDD only
OID206	25	SNDC	Woodland	Woodland	HDD_31	HDD only
OID205	25	SNDC	Cables	Power Cable - UK Power Networks	HDD_31	HDD only
OID204	25	SNDC	Woodland	Woodland	HDD_31	HDD only
OID203	25	SNDC	Pipe	Anglian Water	HDD_31	HDD only
OID202	25	SNDC	Pipe	Anglian Water	HDD_31	HDD only
OID201	25	SNDC	Pipe	Anglian Water	HDD_31	HDD only
OID200	25	SNDC	Woodland	Woodland	HDD_31	HDD only
OID199	25	SNDC	Road	Proposed A47 upgrade (outer extent of works)		Open Cut
OID198	25	SNDC	Cables	Overhead		Open Cut
OID197	25	SNDC	Cables	Power Cable - UK Power Networks		Open Cut
OID196	25	SNDC	Hedgerow	Hedgerow	HDD_30	HDD with haul road over
OID195	25	SNDC	Road	Church Lane	HDD_30	HDD with haul road over
OID194	25	SNDC	Hedgerow	Hedgerow	HDD_30	HDD with haul road over
OID616	26	SNDC	Hedgerow	Hedgerow	HDD_29	HDD with haul road over
OID615	26	SNDC	Hedgerow	Hedgerow	HDD_29	HDD with haul road over
OID617	26	SNDC	Hedgerow	Hedgerow		Open Cut
OID556	26	SNDC	Hedgerow	Hedgerow		Open Cut
OID555	26	SNDC	Hedgerow	Hedgerow		Open Cut
OID557	26	SNDC	Hedgerow	Hedgerow		Open Cut
OID193	26	SNDC	Cables	BT Openreach	HDD_28	HDD with haul road over
OID654	26	SNDC	Hedgerow	Hedgerow	HDD_28	HDD with haul road over
OID192	26	SNDC	Road	Easton Road	HDD_28	HDD with haul road over
OID191	26	SNDC	Hedgerow	Hedgerow	HDD_28	HDD with haul road over
OID618	26	SNDC	Hedgerow	Hedgerow		Open Cut
OID190	26	SNDC	Hedgerow	Hedgerow		Open Cut
OID189	26	SNDC	Woodland	Woodland	HDD_26	HDD and ducting laydown
OID188	26	SNDC	Woodland	Woodland	HDD_26	HDD and ducting laydown

ID	Sheet No.	Local Authority	Obstacle	Obstacle Description	HDD ID	Proposed Crossing Method
OID187	26	SNDC	Hedgerow	Hedgerow	HDD_25	HDD only
OID186	26	SNDC	Road	Bawburgh Road	HDD_25	HDD only
<u>OID619</u>	<u>26</u>	<u>SNDC</u>	<u>Hedgerow</u>	<u>Hedgerow</u>	<u>HDD_25</u>	<u>HDD only</u>
OID185	26	SNDC	Hedgerow	Hedgerow	HDD_25	HDD only
OID184	26	SNDC	Pipe	Anglian Water	HDD_25	HDD only
OID183	26	SNDC	Watercourse	Upper Yare and Tas - Norfolk Rivers IDB	HDD_25	HDD only
OID182	26	SNDC	Watercourse	Upper Yare and Tas	HDD_25	HDD only
OID181	27	SNDC	Woodland	Woodland	HDD_25	HDD only
OID180	27	SNDC	Watercourse	River Yare	HDD_25	HDD only
OID179	27	SNDC	Woodland	Woodland	HDD_25	HDD only
OID178	27	SNDC	Watercourse	Watercourse boundary (flood) associated with Upper Yare and Tas - Norfolk Rivers IDB (Note actual River Yare is HDD)	(HDD_25)	Part Open Cut / Part HDD
OID177	27	SNDC	Cables	Power Cable - UK Power Networks		Open Cut
OID176	27	SNDC	Woodland	Woodland	HDD_24	HDD only
OID175	27	SNDC	Woodland	Woodland	HDD_24	HDD only
<u>OID573</u>	<u>27</u>	<u>SNDC</u>	<u>Hedgerow</u>	<u>Hedgerow</u>		<u>Open Cut</u>
<u>OID574</u>	<u>27</u>	<u>SNDC</u>	<u>Hedgerow</u>	<u>Hedgerow</u>		<u>Open Cut</u>
<u>OID621</u>	<u>27</u>	<u>SNDC</u>	<u>Hedgerow</u>	<u>Hedgerow</u>		<u>Open Cut</u>
<u>OID575</u>	<u>27</u>	<u>SNDC</u>	<u>Hedgerow</u>	<u>Hedgerow</u>		<u>Open Cut</u>
<u>OID623</u>	<u>27</u>	<u>SNDC</u>	<u>Hedgerow</u>	<u>Hedgerow</u>	<u>HDD_23</u>	<u>HDD with haul road over</u>
<u>OID622</u>	<u>27</u>	<u>SNDC</u>	<u>Hedgerow</u>	<u>Hedgerow</u>	<u>HDD_23</u>	<u>HDD with haul road over</u>
OID174	27	SNDC	Road	Bawburgh Road	HDD_23	HDD with haul road over
<u>OID566</u>	<u>27</u>	<u>SNDC</u>	<u>Hedgerow</u>	<u>Hedgerow</u>		<u>Open Cut</u>
OID173	27	SNDC	Road	Watton Road (B1108)	HDD_22	HDD with haul road over
OID172	27	SNDC	Pipe	Anglian Water	HDD_22	HDD with haul road over
<u>OID653</u>	<u>27</u>	<u>SNDC</u>	<u>Hedgerow</u>	<u>Hedgerow</u>	<u>HDD_22</u>	<u>HDD with haul road over</u>
OID171	27	SNDC	Cables	BT Openreach	HDD_22	HDD with haul road over
OID170	28	SNDC	Watercourse	Unnamed watercourse	HDD_21	HDD with haul road over
<u>OID651</u>	<u>28</u>	<u>SNDC</u>	<u>Hedgerow</u>	<u>Hedgerow</u>	<u>HDD_21</u>	<u>HDD with haul road over</u>
OID169	28	SNDC	Cables	Power Cable - UK Power Networks	HDD_21	HDD with haul road over

ID	Sheet No.	Local Authority	Obstacle	Obstacle Description	HDD ID	Proposed Crossing Method
OID168	28	SNDC	Hedgerow	Hedgerow	HDD_21	HDD with haul road over
OID167	28	SNDC	Pipe	Anglian Water	HDD_20	HDD with haul road over or Open Cut
<u>OID576</u>	<u>28</u>	<u>SNDC</u>	<u>Hedgerow</u>	<u>Hedgerow</u>		<u>Open Cut</u>
OID166	28	SNDC	Hedgerow	Hedgerow		Open Cut
<u>OID577</u>	<u>28</u>	<u>SNDC</u>	<u>Hedgerow</u>	<u>Hedgerow</u>		<u>Open Cut</u>
<u>OID624</u>	<u>28</u>	<u>SNDC</u>	<u>Hedgerow</u>	<u>Hedgerow</u>		<u>Haul road</u>
OID165	28	SNDC	Woodland	Woodland	HDD_19	HDD only
OID164	28	SNDC	Woodland	Woodland	HDD_19	HDD only
OID163	28	SNDC	Woodland	Woodland	HDD_19	HDD only
OID162	28	SNDC	Woodland	Woodland	HDD_19	HDD only
<u>OID650</u>	<u>28</u>	<u>SNDC</u>	<u>Hedgerow</u>	<u>Hedgerow</u>	<u>HDD_19</u>	<u>HDD only</u>
OID161	28	SNDC	Road	Market Lane	HDD_19	HDD only
<u>OID558</u>	<u>28</u>	<u>SNDC</u>	<u>Hedgerow</u>	<u>Hedgerow</u>		<u>Open Cut</u>
OID160	28	SNDC	Hedgerow	Hedgerow		Open Cut
<u>OID537</u>	<u>28</u>	<u>SNDC</u>	<u>Hedgerow</u>	<u>Hedgerow</u>	<u>HDD_18</u>	<u>HDD with haul road over or Open Cut</u>
OID537	28	SNDC	Cable	Communication Cable	HDD_18	HDD with haul road over or Open Cut
OID159	28	SNDC	Pipe	Anglian Water	HDD_18	HDD with haul road over or Open Cut
OID158	28	SNDC	Hedgerow	Hedgerow		Open Cut
OID157	28	SNDC	Public Right of Way	Footpath - Little Melton FP2 - DCO includes power to be temporarily stopped up. Prior to stopping up or localised diversion the PC to agree measures in accordance with Outline CoCP with NCC.		Open Cut
<u>OID544</u>	<u>28</u>	<u>SNDC</u>	<u>Hedgerow</u>	<u>Hedgerow</u>		<u>Open Cut</u>
OID156	28	SNDC	Hedgerow	Hedgerow		Open Cut
OID155	28	SNDC	Cables	Power Cable - UK Power Networks		Open Cut
OID154	28	SNDC	Pipe	Abandoned MOD Pipeline		Open Cut
<u>OID625</u>	<u>28</u>	<u>SNDC</u>	<u>Hedgerow</u>	<u>Hedgerow</u>		<u>Open Cut</u>
<u>OID626</u>	<u>28</u>	<u>SNDC</u>	<u>Hedgerow</u>	<u>Hedgerow</u>		<u>Open Cut</u>

ID	Sheet No.	Local Authority	Obstacle	Obstacle Description	HDD ID	Proposed Crossing Method
OID153	28	SNDC	Hedgerow	Hedgerow	HDD_17	HDD with haul road over
OID152	28	SNDC	Hedgerow	Hedgerow	HDD_17	HDD with haul road over
OID151	28	SNDC	Road	Little Melton Road	HDD_17	HDD with haul road over
OID150	28	SNDC	Pipe	Anglian Water	HDD_17	HDD with haul road over
OID149	28	SNDC	Cables	BT Openreach	HDD_17	HDD with haul road over
OID148	29	SNDC	Road	Burnthouse Lane	HDD_16	HDD with haul road over
OID147	29	SNDC	Cables	BT Openreach	HDD_16	HDD with haul road over
OID146	29	SNDC	Cables	Power Cable - UK Power Networks		Open Cut
OID145	29	SNDC	Hedgerow	Hedgerow	HDD_15	HDD only
OID144	29	SNDC	Road	Private Track	HDD_15	HDD only
OID649	29	SNDC	Hedgerow	Hedgerow	HDD_15	HDD only
OID143	29	SNDC	Watercourse	Unnamed watercourse	HDD_15	HDD only
OID142	29	SNDC	Hedgerow	Hedgerow	HDD_15	HDD only
OID141	29	SNDC	Cables	Overhead - National Grid Electricity Transmission		Open Cut
OID140	29	SNDC	Cables	Overhead		Open Cut
OID139	29	SNDC	Cables	Overhead		Open Cut
OID138	29	SNDC	Hedgerow	Hedgerow		Open Cut
OID137	29	SNDC	Hedgerow	Hedgerow		Open Cut
OID136	29	SNDC	Cables	Vodafone	HDD_14	HDD only
OID135	29	SNDC	Road	Colney Lane	HDD_14	HDD only
OID134	29	SNDC	Pipe	Anglian Water	HDD_14	HDD only
OID648	29	SNDC	Hedgerow	Hedgerow	HDD_14	HDD only
OID627	29	SNDC	Hedgerow	Hedgerow	HDD_14	HDD only
OID629	29	SNDC	Hedgerow	Hedgerow	HDD_14	HDD only
OID628	29	SNDC	Hedgerow	Hedgerow	HDD_14	HDD only
OID133	29	SNDC	Woodland	Woodland	HDD_14	HDD only
OID132	29	SNDC	Woodland	Woodland	HDD_14	HDD only
OID131	30	SNDC	Pipe	Gas Pipeline - Cadent Gas	HDD_13	HDD with haul road over or Open Cut
OID130	30	SNDC	Woodland	Woodland		Open Cut

ID	Sheet No.	Local Authority	Obstacle	Obstacle Description	HDD ID	Proposed Crossing Method
OID129	30	SNDC	Pipe	Anglian Water	HDD_12	HDD only
OID128	30	SNDC	Woodland	Woodland	HDD_12	HDD only
OID127	30	SNDC	Hedgerow	Hedgerow	HDD_12	HDD only
OID126	30	SNDC	Cables	BT Openreach	HDD_12	HDD only
OID125	30	SNDC	Pipe	Gas Pipeline - Cadent Gas	HDD_12	HDD only
OID122	30	SNDC	Road	Norwich Road (B1172)	HDD_12	HDD only
OID121	30	SNDC	Cables	BT Openreach	HDD_12	HDD only
OID120	30	SNDC	Cables	Vodafone	HDD_12	HDD only
OID119	30	SNDC	Hedgerow	Hedgerow	HDD_12	HDD only
<u>OID564</u>	<u>30</u>	<u>SNDC</u>	<u>Hedgerow</u>	<u>Hedgerow</u>		<u>Open Cut</u>
OID118	30	SNDC	Cables	Power Cable - UK Power Networks		Open Cut
OID117	30	SNDC	Hedgerow	Hedgerow		Open Cut
OID116	30	SNDC	Hedgerow	Hedgerow	HDD_11	HDD only
OID115	30	SNDC	Cables	Power Cable - UK Power Networks	HDD_11	HDD only
OID114	30	SNDC	Pipe	Abandoned MOD Pipeline	HDD_11	HDD only
OID113	30	SNDC	Watercourse	Watercourse	HDD_11	HDD only
OID112	30	SNDC	Pipe	Anglian Water	HDD_11	HDD only
OID111	30	SNDC	Hedgerow	Hedgerow	HDD_11	HDD only
OID110	30	SNDC	Woodland	Woodland	HDD_10	HDD only
OID109	30	SNDC	Woodland	Woodland	HDD_10	HDD only
OID108	30	SNDC	Pipe	Gas Pipeline - Cadent Gas		Open Cut
OID107	30	SNDC	Pipe	Abandoned MOD Pipeline		Open Cut
OID106	30	SNDC	Hedgerow	Hedgerow	HDD_9	HDD with haul road over
OID105	30	SNDC	Hedgerow	Hedgerow	HDD_9	HDD with haul road over
OID104	30	SNDC	Hedgerow	Hedgerow	HDD_9	HDD with haul road over
OID103	30	SNDC	Woodland	Woodland	HDD_9	HDD with haul road over
OID102	30	SNDC	Hedgerow	Hedgerow	HDD_9	HDD with haul road over
OID101	30	SNDC	Woodland	Woodland	HDD_9	HDD with haul road over
OID100	30	SNDC	Woodland	Woodland	HDD_9	HDD with haul road over
OID99	30	SNDC	Woodland	Woodland	HDD_9	HDD with haul road over

ID	Sheet No.	Local Authority	Obstacle	Obstacle Description	HDD ID	Proposed Crossing Method
OID98	30	SNDC	Hedgerow	Hedgerow	HDD_9	HDD with haul road over
OID97	30	SNDC	Woodland	Woodland	HDD_9	HDD with haul road over
OID96	30	SNDC	Woodland	Woodland	HDD_9	HDD with haul road over
OID95	30	SNDC	Hedgerow	Hedgerow	HDD_9	HDD with haul road over
OID94	30	SNDC	Woodland	Woodland	HDD_8	HDD only
<u>OID646</u>	<u>30</u>	<u>SNDC</u>	<u>Hedgerow</u>	<u>Hedgerow</u>	<u>HDD_8</u>	<u>HDD only</u>
OID93	30	SNDC	Woodland	Woodland	HDD_8	HDD only
OID92	30	SNDC	Road	A11	HDD_8	HDD only
OID91	30	SNDC	Road	A11	HDD_8	HDD only
<u>OID647</u>	<u>30</u>	<u>SNDC</u>	<u>Hedgerow</u>	<u>Hedgerow</u>	<u>HDD_8</u>	<u>HDD only</u>
OID90	30	SNDC	Cables	BT Openreach	HDD_8	HDD only
OID89	30	SNDC	Public Right of Way	Footpath - Hethersett FP6 - DCO includes power to be temporarily stopped up. HDD only, therefore no surface works forecast. If stopping up or localised diversion required, the PC to agree measures in accordance with Outline CoCP with NCC.	HDD_7	HDD only
OID88	30	SNDC	Cables	Power Cable - Network Rail	HDD_7	HDD only
<u>OID645</u>	<u>30</u>	<u>SNDC</u>	<u>Hedgerow</u>	<u>Hedgerow</u>	<u>HDD_7</u>	<u>HDD only</u>
OID87	30	SNDC	Railway	Rail Line - Breckland Line – Network Rail	HDD_7	HDD only
OID86	30	SNDC	Cables	Rail Line - Breckland Line – Network Rail	HDD_7	HDD only
OID85	30	SNDC	Cables	Rail Line - Breckland Line – Network Rail	HDD_7	HDD only
OID84	30	SNDC	Cables	Rail Line - Breckland Line – Network Rail	HDD_7	HDD only
OID83	30	SNDC	Cables	Power Cable - UK Power Networks		Open Cut
OID82	31	SNDC	Road	Cantley Lane	HDD_6	HDD with haul road over
OID81	31	SNDC	Pipe	Water Pipeline - Anglian Water	HDD_6	HDD with haul road over
<u>OID643</u>	<u>31</u>	<u>SNDC</u>	<u>Hedgerow</u>	<u>Hedgerow</u>	HDD_6	HDD with haul road over
<u>OID644</u>	<u>31</u>	<u>SNDC</u>	<u>Hedgerow</u>	<u>Hedgerow</u>	HDD_6	HDD with haul road over
<u>OID559</u>	<u>31</u>	<u>SNDC</u>	<u>Hedgerow</u>	<u>Hedgerow</u>		<u>Open Cut</u>
<u>OID630</u>	<u>31</u>	<u>SNDC</u>	<u>Hedgerow</u>	<u>Hedgerow</u>		<u>Open Cut</u>
OID80	31	SNDC	Public Right of Way	Bridleway - Ketteringham BR2 - DCO includes power to be temporarily stopped up. Prior to stopping up or localised diversion the PC to agree measures in accordance with Outline CoCP with NCC.		Open Cut

ID	Sheet No.	Local Authority	Obstacle	Obstacle Description	HDD ID	Proposed Crossing Method
OID560	31	SNDC	Hedgerow	Hedgerow		Open Cut
OID79	31	SNDC	Cables	Power Cable - UK Power Networks		Open Cut
OID78	31	SNDC	Cables	Overhead		Open Cut
OID77	31	SNDC	Hedgerow	Hedgerow		Open Cut
OID76	32	SNDC	Hedgerow	Hedgerow	HDD_5	HDD with haul road over
OID75	32	SNDC	Road	Intwood Lane	HDD_5	HDD with haul road over
OID631	32	SNDC	Hedgerow	Hedgerow	HDD_5	HDD with haul road over
OID74	32	SNDC	Public Right of Way	Footpath - Keswick FP4 / Footpath - East Carleton FP1. DCO includes power to be temporarily stopped up. Prior to stopping up or localised diversion the PC to agree measures in accordance with Outline CoCP with NCC.		Open Cut
OID70	32	SNDC	Watercourse	Unnamed watercourse	HDD_4	HDD only
OID69	32	SNDC	Woodland	Woodland	HDD_4	HDD only
OID67	32	SNDC	Woodland	Woodland	HDD_4	HDD only
OID62	32	SNDC	Watercourse	Upper Yare and Tas - Norfolk Rivers IDB	HDD_3	HDD with haul road over
OID632	32	SNDC	Hedgerow	Hedgerow	HDD_3	HDD with haul road over
OID61	32	SNDC	Watercourse	Intwood Stream / Mulbarton Reach 1 (EA Main River)	HDD_3	HDD with haul road over
OID633	32	SNDC	Hedgerow	Hedgerow	HDD_3	HDD with haul road over
OID56	32	SNDC	Hedgerow	Hedgerow	HDD_3	HDD with haul road over
OID55	32	SNDC	Watercourse	Upper Yare and Tas - Norfolk Rivers IDB	HDD_3	HDD with haul road over
OID642	32	SNDC	Hedgerow	Hedgerow	HDD_2	HDD with haul road over
OID45	32	SNDC	Hedgerow	Hedgerow	HDD_2	HDD with haul road over
OID44	32	SNDC	Cables	Power Cable - UK Power Networks	HDD_2	HDD with haul road over
OID43	32	SNDC	Cables	Power Cable - UK Power Networks	HDD_2	HDD with haul road over
OID42	32	SNDC	Cables	Power Cable - UK Power Networks	HDD_2	HDD with haul road over
OID41	32	SNDC	Cables	Power Cable - UK Power Networks	HDD_2	HDD with haul road over
OID40	32	SNDC	Cables	Power Cable - UK Power Networks	HDD_2	HDD with haul road over
OID39	32	SNDC	Road	Swardeston Lane	HDD_2	HDD with haul road over
OID38	32	SNDC	Cables	Power Cable - UK Power Networks	HDD_2	HDD with haul road over

ID	Sheet No.	Local Authority	Obstacle	Obstacle Description	HDD ID	Proposed Crossing Method
OID32	32	SNDC	Hedgerow	Hedgerow		Open Cut
OID30	32	SNDC	Cables	Power Cable - UK Power Networks		Open Cut
OID29	32	SNDC	Cables	Overhead		Open Cut
OID638	33	SNDC	Hedgerow	Hedgerow	HDD_1	HDD only
OID637	33	SNDC	Hedgerow	Hedgerow	HDD_1	HDD only
OID635	33	SNDC	Hedgerow	Hedgerow	HDD_1	HDD only
OID636	33	SNDC	Hedgerow	Hedgerow	HDD_1	HDD only
OID8	33	SNDC	Pipe	Gas Pipeline - Cadent Gas	HDD_1	HDD only
OID639	33	SNDC	Hedgerow	Hedgerow		Permanent removal
OID640	33	SNDC	Hedgerow	Hedgerow		Open Cut
OID634	33	SNDC	Hedgerow	Hedgerow		Open Cut
OID73	33	SNDC	Hedgerow	Hedgerow		Open Cut
OID72	33	SNDC	Cables	Power Cable - UK Power Networks		Open Cut
OID71	33	SNDC	Hedgerow	Hedgerow		Open Cut
OID7	33	SNDC	Hedgerow	Hedgerow	HDD_1	HDD only
OID68	33	SNDC	Hedgerow	Hedgerow	HDD_A1	HDD with haul road over or Open Cut
OID66	33	SNDC	Hedgerow	Hedgerow	HDD_A	HDD with haul road over
OID65	33	SNDC	Road	Mangreen Lane	HDD_A	HDD with haul road over
OID64	33	SNDC	Hedgerow	Hedgerow	HDD_A	HDD with haul road over
OID63	33	SNDC	Cables	BT Openreach	HDD_A	HDD with haul road over
OID60	33	SNDC	Hedgerow	Hedgerow	HDD_B	HDD with haul road over
OID6	33	SNDC	Cables	BT Openreach	HDD_1	HDD only
OID59	33	SNDC	Public Right of Way	Bridleway - Swardeston BR9 - DCO includes power to be temporarily stopped up. Surface works limited to installation of haul road. Prior to stopping up or localised diversion the PC to agree measures in accordance with Outline CoCP with NCC.	HDD_B	HDD with haul road over
OID58	33	SNDC	Hedgerow	Hedgerow	HDD_B	HDD with haul road over
OID57	33	SNDC	Cables	Power Cable - UK Power Networks	HDD_B	HDD with haul road over
OID5	33	SNDC	Cables	BT Openreach	HDD_1	HDD only

ID	Sheet No.	Local Authority	Obstacle	Obstacle Description	HDD ID	Proposed Crossing Method
OID4	33	SNDC	Road	Mulbarton Road / Main Road - B1113	HDD_1	HDD only
OID22	33	SNDC	Cables	Overhead - National Grid Electricity Transmission		Open Cut
OID21	33	SNDC	Cables	Overhead		Open Cut
OID19	33	SNDC	Hedgerow	Hedgerow		Open Cut
OID18	33	SNDC	Cables	Power Cable - UK Power Networks		Open Cut
OID17	33	SNDC	Cables	Overhead		Open Cut
OID9	34	SNDC	Cables	BT Openreach		Open Cut
OID54	34	SNDC	Hedgerow	Hedgerow		Open Cut
OID53	34	SNDC	Cables	Power Cable - UK Power Networks		Open Cut
OID52	34	SNDC	Cables	Overhead		Open Cut
OID51	34	SNDC	Cables	Overhead		Open Cut
OID50	34	SNDC	Cables	Overhead		Open Cut
OID49	34	SNDC	Cables	Overhead		Open Cut
OID538	34	SNDC	Hedgerow	Hedgerow		Open Cut
OID48	34	SNDC	Hedgerow	Hedgerow		Open Cut
OID47	34	SNDC	Cables	Overhead		Open Cut
OID46	34	SNDC	Cables	Power Cable - UK Power Networks		Open Cut
OID37	34	SNDC	Pipe	Gas Pipeline - Cadent Gas		Open Cut
OID36	34	SNDC	Cables	Overhead - National Grid Electricity Transmission		Open Cut
OID35	34	SNDC	Cables	Overhead - National Grid Electricity Transmission		Open Cut
OID34	34	SNDC	Cables	Overhead		Open Cut
OID33	34	SNDC	Cables	Vodafone		Open Cut
OID31	34	SNDC	Hedgerow	Hedgerow		Open Cut
OID3	34	SNDC	Cables	Power Cable - UK Power Networks		Open Cut
OID28	34	SNDC	Public Right of Way	Bridleway - Swardeston BR12. DCO includes power to be temporarily stopped up. Surface works limited to installation of haul road. Prior to stopping up or localised diversion the PC to agree measures in accordance with Outline CoCP with NCC.	HDD_C	HDD with haul road over
OID27	34	SNDC	Cables	Power Cable - UK Power Networks	HDD_C	HDD with haul road over
OID26	34	SNDC	Cables	Power Cable - UK Power Networks	HDD_C	HDD with haul road over
OID25	34	SNDC	Cables	Power Cable - UK Power Networks	HDD_C	HDD with haul road over
OID24	34	SNDC	Cables	Power Cable - UK Power Networks	HDD_C	HDD with haul road over

ID	Sheet No.	Local Authority	Obstacle	Obstacle Description	HDD ID	Proposed Crossing Method
OID23	34	SNDC	Cables	Power Cable - UK Power Networks	HDD_C	HDD with haul road over
OID539	34	SNDC	Woodland	Woodland	HDD_C	HDD with haul road over
OID2	34	SNDC	Cables	BT Openreach		Open Cut
OID16	34	SNDC	Cables	Overhead		Open Cut
OID15	34	SNDC	Cables	Overhead - National Grid Electricity Transmission		Open Cut
OID14	34	SNDC	Cables	Overhead		Open Cut
OID13	34	SNDC	Cables	Vodafone		Open Cut
OID12	34	SNDC	Hedgerow	Hedgerow		Open Cut
OID11	34	SNDC	Cables	BT Openreach		Open Cut
OID10	34	SNDC	Cables	Overhead		Open Cut
OID1	34	SNDC	Cables	BT Openreach		Open Cut
OID672	34	SNDC	Hedgerow	Hedgerow	HDD_D	HDD only
OID540	34	SNDC	Cables	BT Openreach	HDD_D	HDD only
OID541	34	SNDC	Woodland	Woodland	HDD_D	HDD only
OID542	34	SNDC	Track	Access Road		Open Cut

2. Onshore Crossing Schedule (Plans)

Hornsea Project Three Offshore Wind Farm

Volume 4 Annex 3.5 Onshore Crossing Schedule Index Sheet

Volume 4 Annex 3.5

Hornsea Project Three
Order Limits

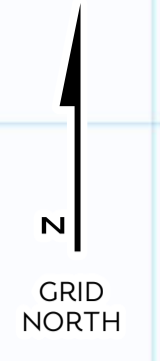
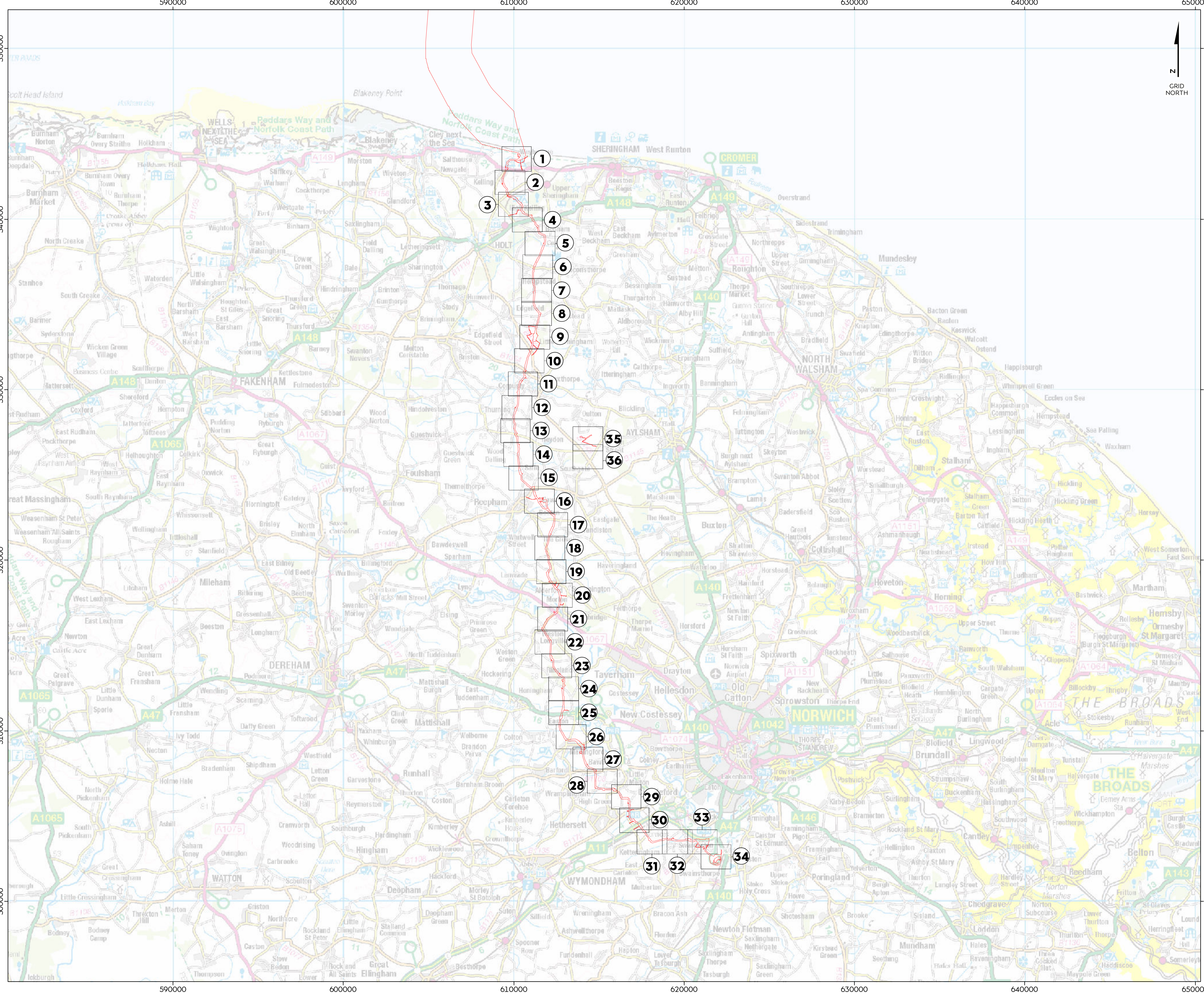
Source: Agreement For Lease © Crown Copyright 2018, all rights reserved
Contains OS Open data © Crown copyright and database right 2016
© Crown copyright and database right 2019 Ordnance Survey 0100031673



Coordinate system: British National Grid
Vertical reference: ODN
Scale @ A1: 1:100000

REV	REMARK	DATE
01	Pre Issue	May 2018
02	Second Issue	November 2018
--	--	--
--	--	--

Hornsea Project Three Offshore Wind Farm
Application Document Number: Volume 4 Annex 3.5
Document no: HO W03_D1_Appendix 24_OCS
Created by: NATHO
Checked by: CELCO
Approved by: ANGU

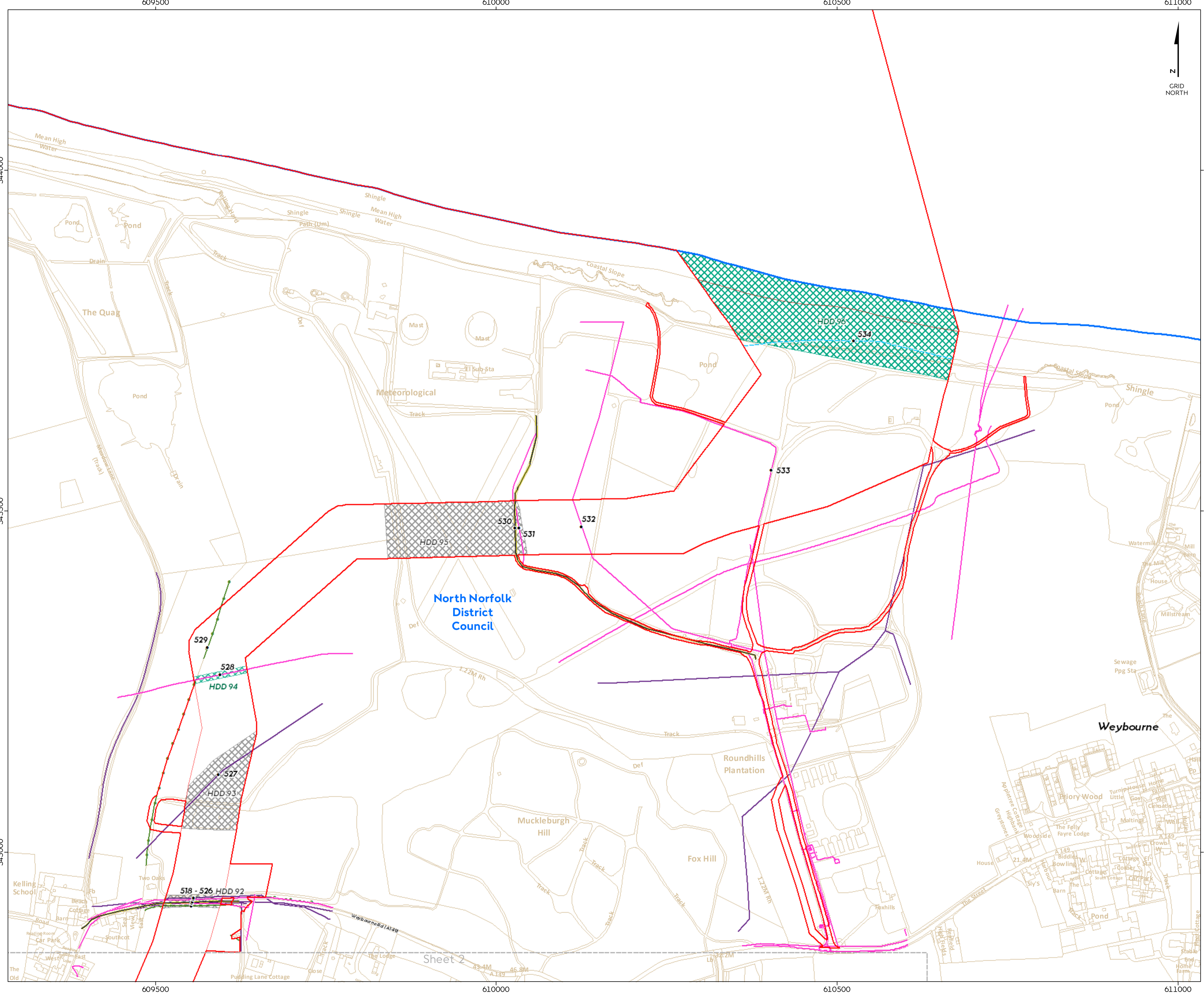


590000 600000 610000 620000 630000 640000 650000

350000 340000 330000 320000 310000 300000

590000 600000 610000 620000 630000 640000 650000

300000 310000 320000 330000 340000 350000

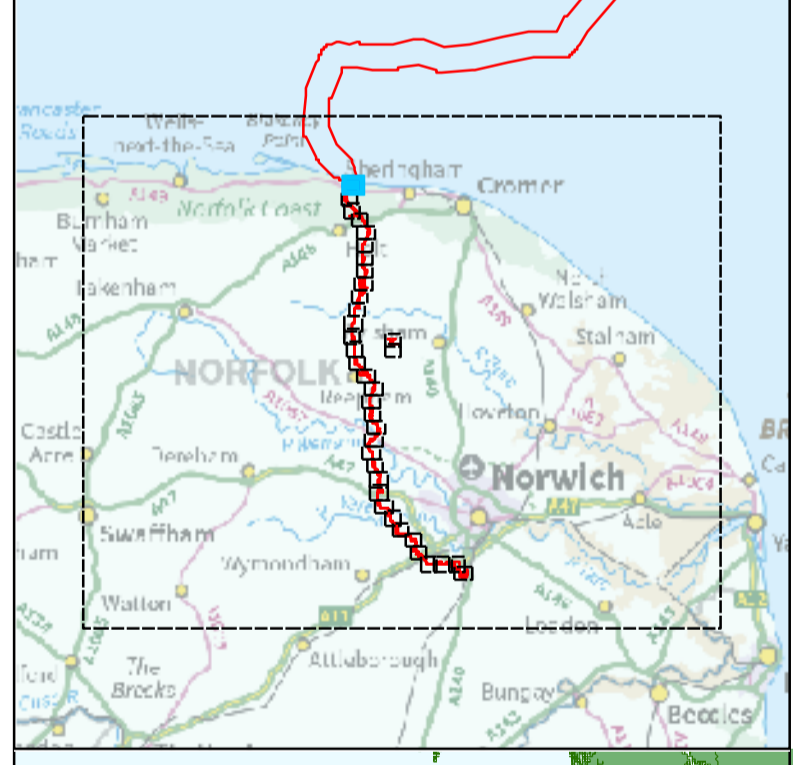


Hornsea Project Three Offshore Wind Farm

Volume 4 Annex 3.5 Onshore Crossing Schedule Sheet 1 of 36

- Volume 4 Annex 3.5
- Hornsea Project Three**
- Order Limits
 - District Authority
 - 123** Crossing ID
- Infrastructure at crossing point**
- Roads
 - Public Right of Way
 - Hedgerow
 - Cable
 - Pipeline
- HDD Category Description**
- Horizontal Directional Drilling only
 - Horizontal Directional Drilling with haul road over or Open Cut

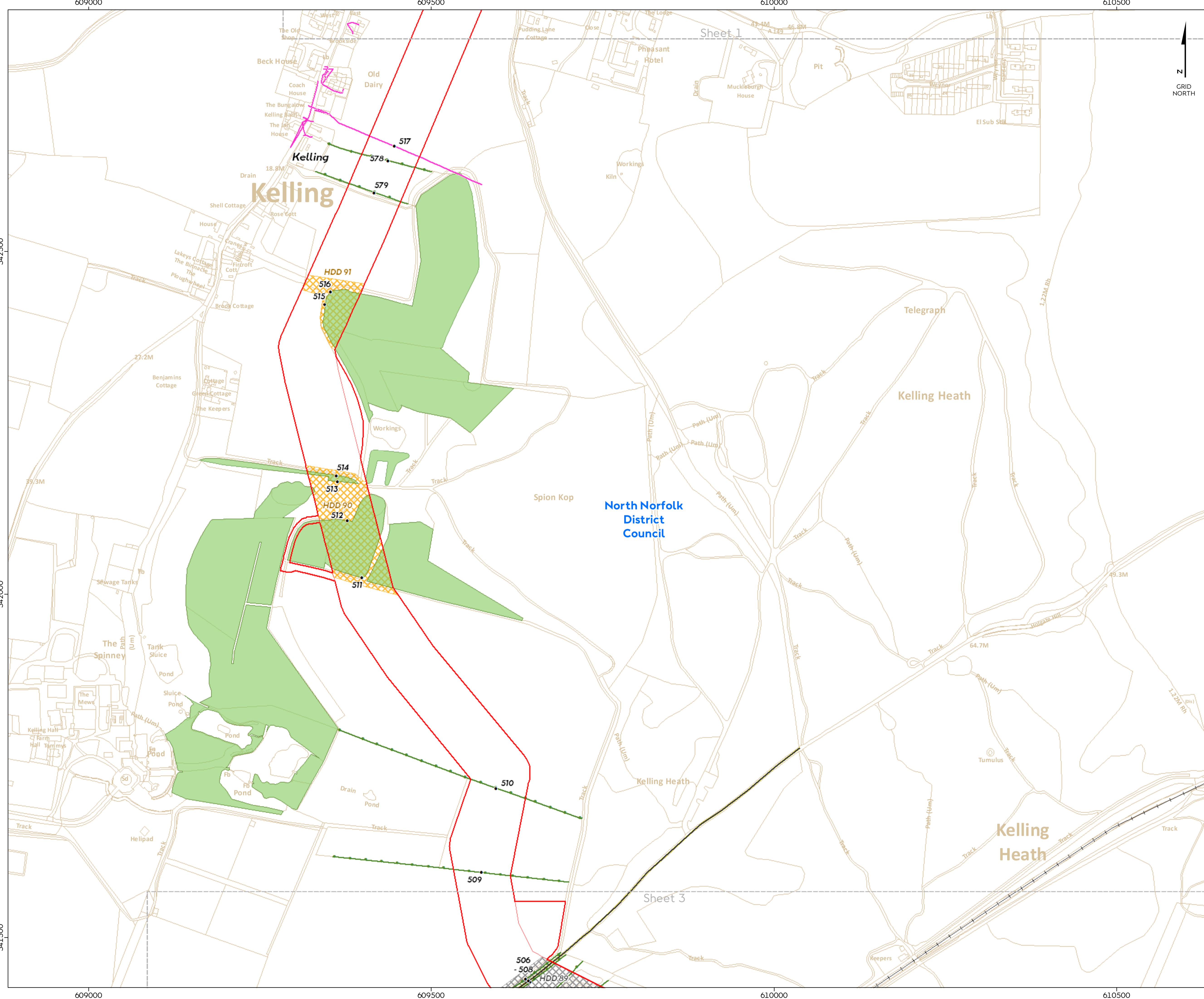
Source: Agreement for Lease © Crown Copyright 2018, all rights reserved. Contains OS Open data © Crown copyright and database right 2018. © Crown copyright and database rights 2019 Ordnance Survey 0100031673



Coordinate system: British National Grid
Vertical reference: ODN
Scale @ A1: 1:2500

0 25 50 100 150 200 Metres
0 25 50 100 150 200 Yards

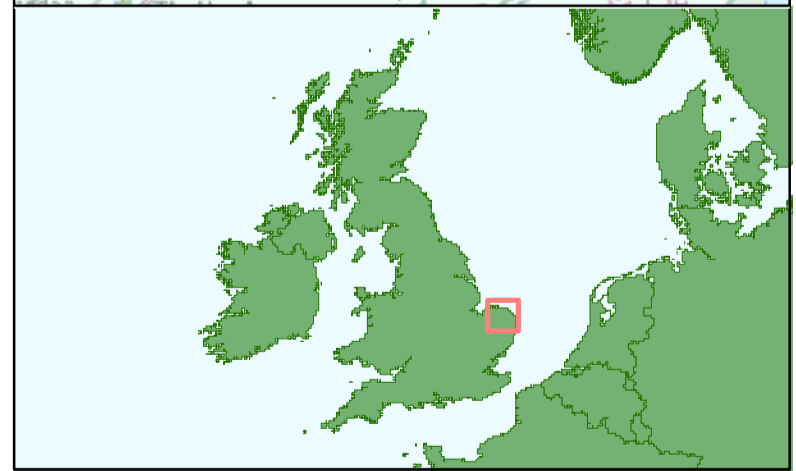
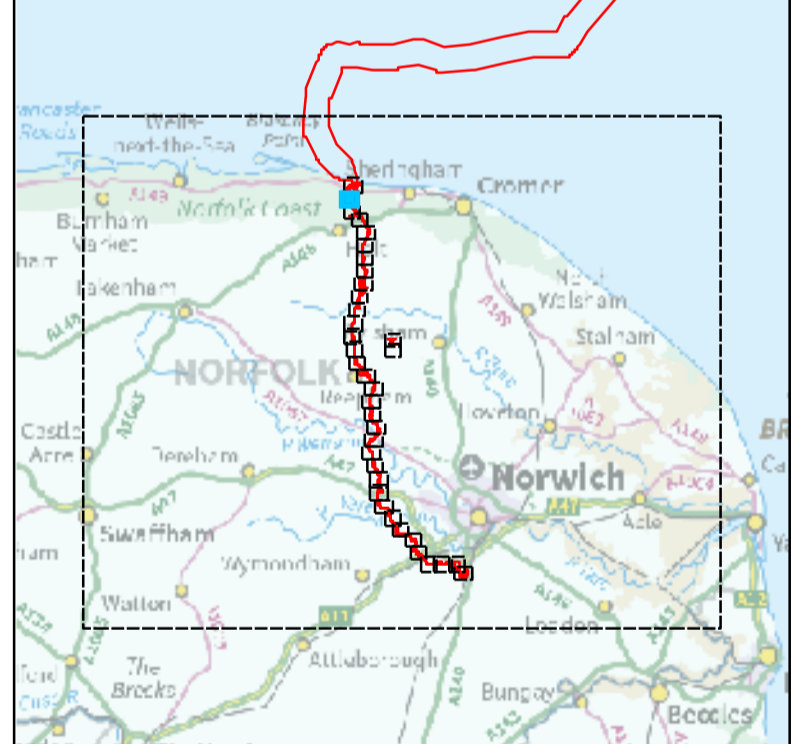
REV	REMARK	DATE
01	Pre Issue	May 2018
02	Second Issue	November 2018
--	--	--
--	--	--
--	--	--



Volume 4 Annex 3.5

- Hornsea Project Three**
- Order Limits
 - District Authority
 - 123** Crossing ID
 - Infrastructure at crossing point**
 - Roads
 - Railway
 - Hedgerow
 - Cable
 - Woodland
- HDD Category Description**
- Horizontal Directional Drilling only
 - Horizontal Directional Drilling with haul road over

Source: Agreement for Lease © Crown Copyright 2018, all rights reserved. Contains OS Open data © Crown copyright and database right 2018. © Crown copyright and database rights 2019 Ordnance Survey 0100031673



Coordinate system: British National Grid
Vertical reference: ODN
Scale @ A1: 1:2500

0 25 50 100 150 200 Metres
0 25 50 100 150 200 Yards

REV	REMARK	DATE
01	Pre Issue	May 2018
02	Second Issue	November 2018
--	--	--
--	--	--
--	--	--

Hornsea Project Three Offshore Wind Farm

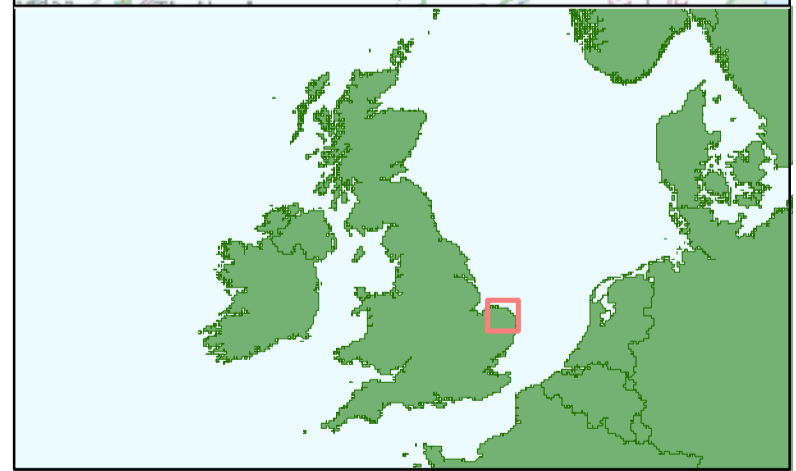
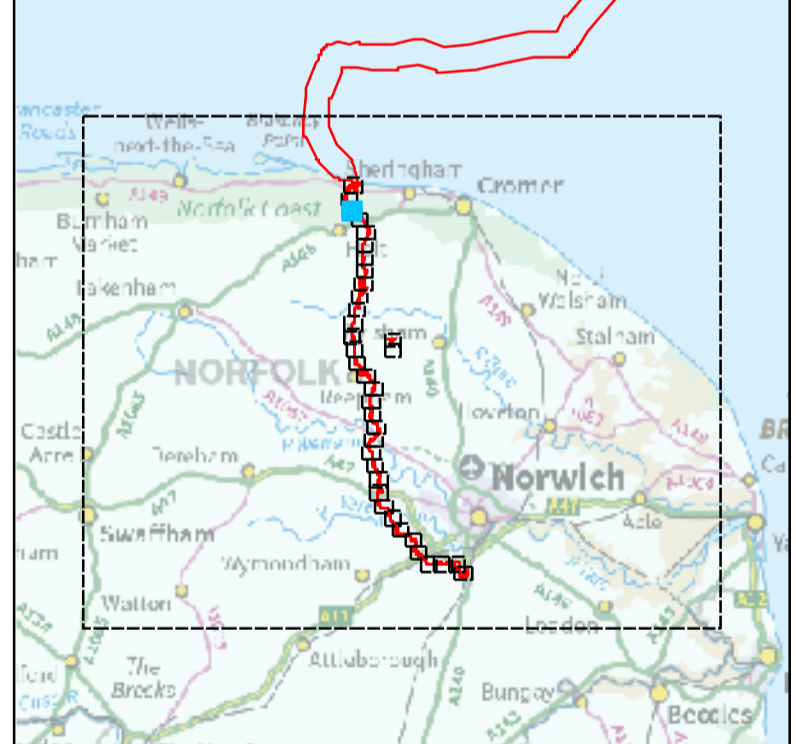
Volume 4 Annex 3.5
Onshore Crossing Schedule
Sheet 3 of 36

Volume 4 Annex 3.5

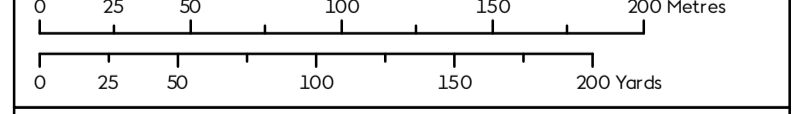
- Hornsea Project Three**
- Order Limits
 - District Authority
 - 123** Crossing ID
- Infrastructure at crossing point**
- Roads
 - Public Right of Way
 - Railway
 - Hedgerow
 - Cable
 - Pipeline
 - Woodland

- HDD Category Description**
- Horizontal Directional Drilling only
 - Horizontal Directional Drilling with haul road over or Open Cut

Source:
Agreement for Lease © Crown Copyright 2018, all rights reserved
Contains OS Open data © Crown copyright and database right 2018
© Crown copyright and database rights 2019 Ordnance Survey 0100031673

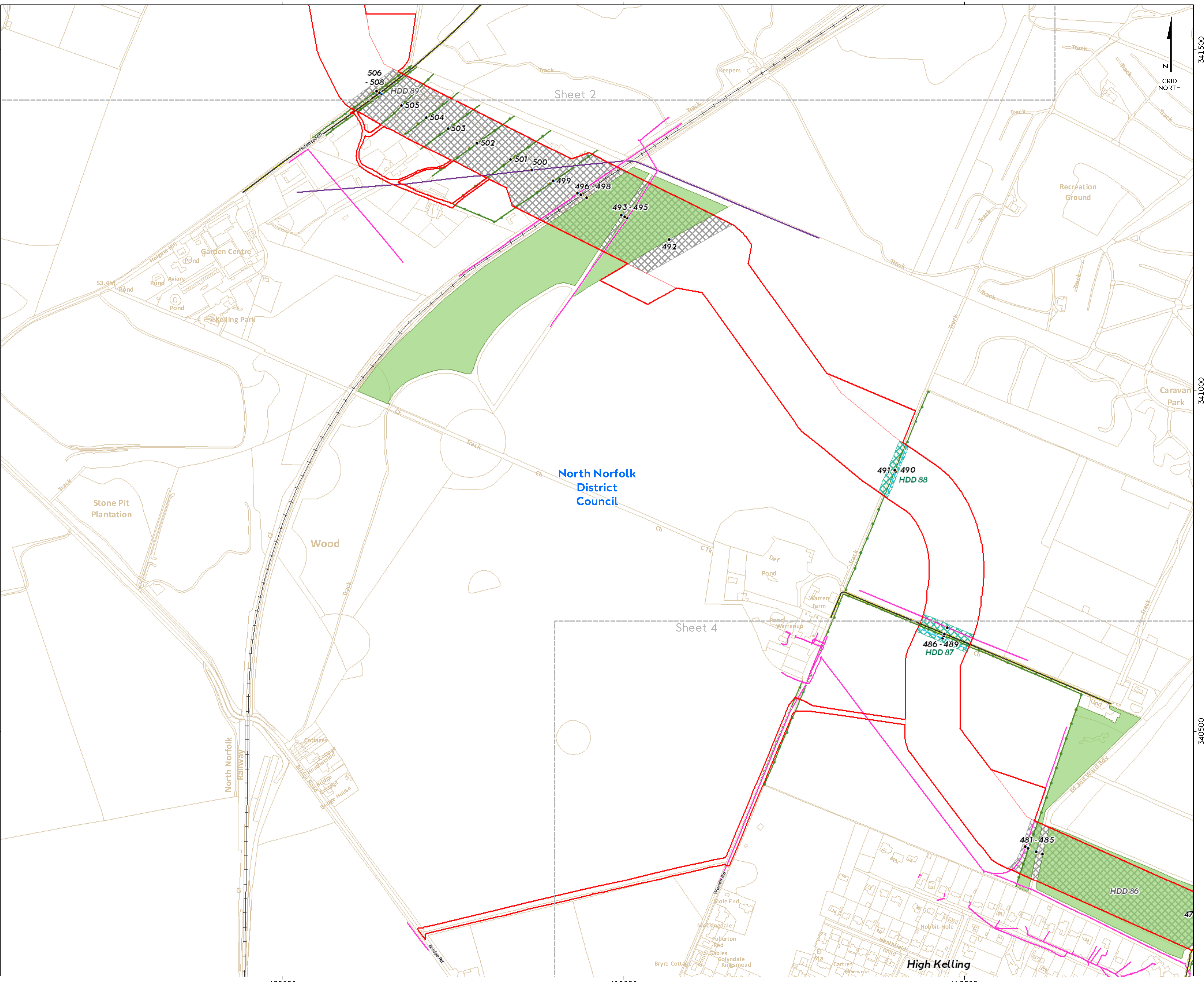


Coordinate system: British National Grid
Vertical reference: ODN
Scale @ A1: 1:2500



REV	REMARK	DATE
01	First Issue	May 2018
02	Second Issue	November 2018
..
..
..

Hornsea Project Three Offshore Wind Farm
Application Document Number: Volume 4 Annex 3.5
Document no: HO W03_D1_Appendix 24_OCSch
Created by: NATHO
Checked by: CELCO
Approved by: ANGUI

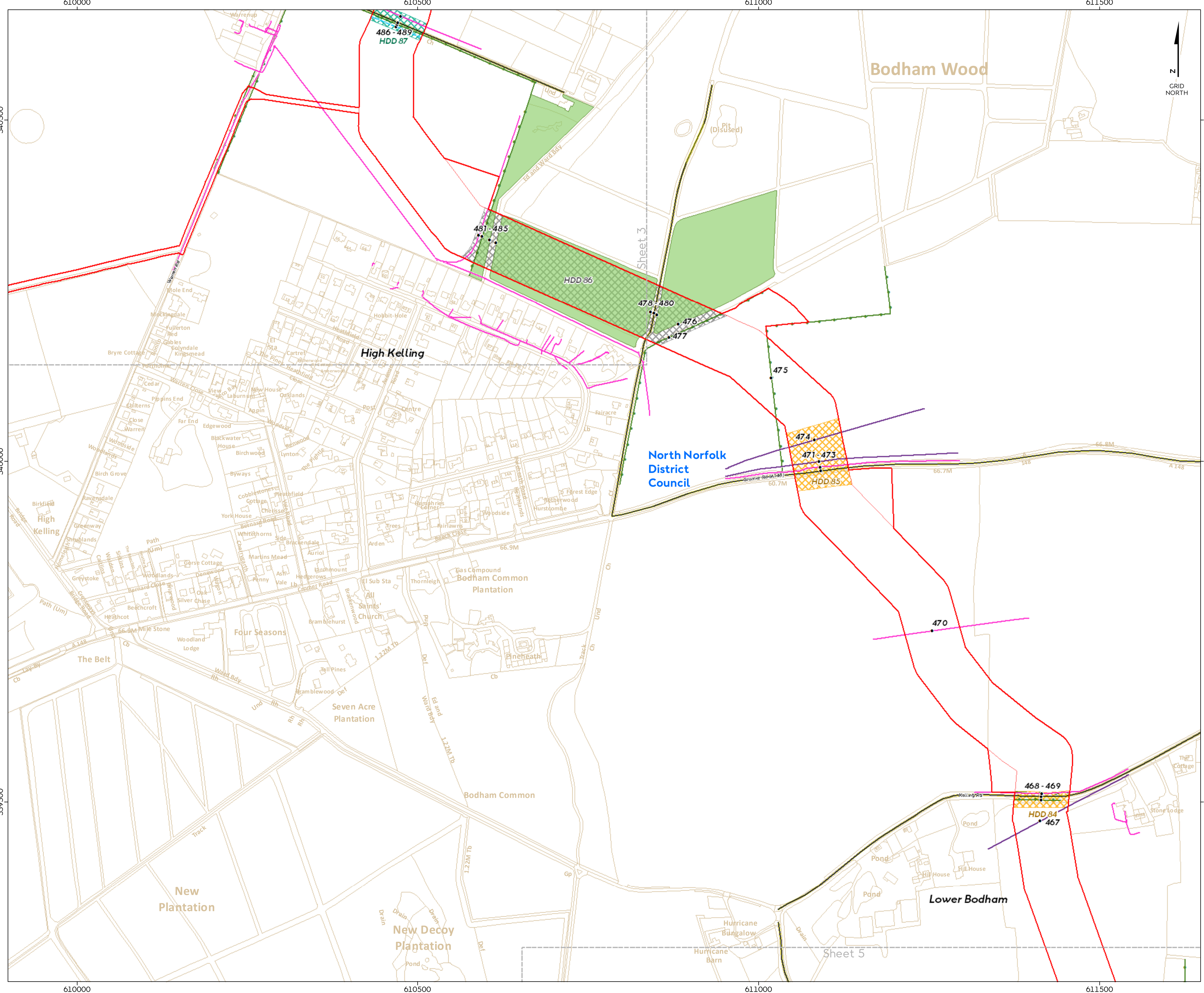


North Norfolk
District Council

High Kelling

Sheet 4

Sheet 2



Hornsea Project Three Offshore Wind Farm

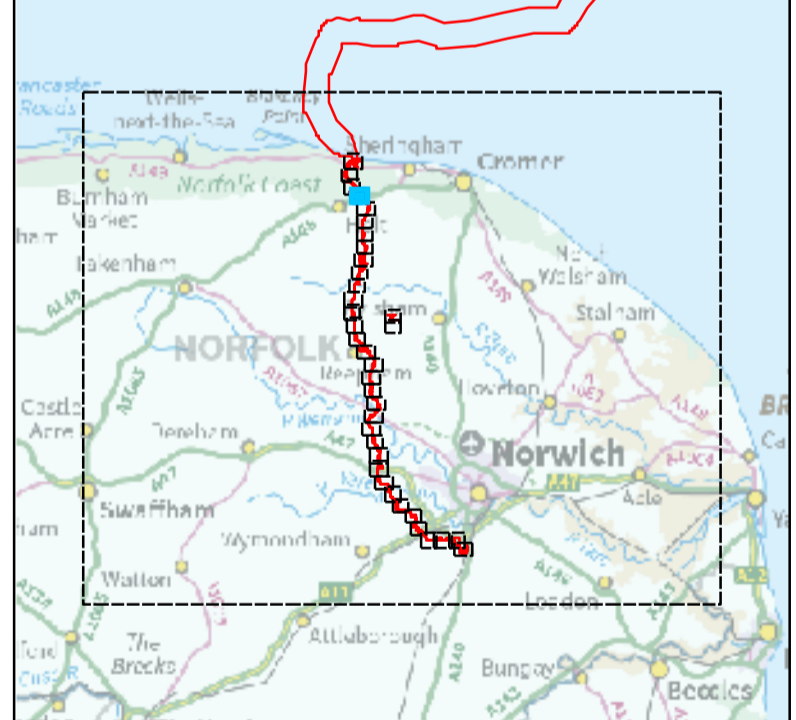
Volume 4 Annex 3.5 Onshore Crossing Schedule Sheet 4 of 36

Volume 4 Annex 3.5

- Hornsea Project Three**
- Order Limits
 - District Authority
 - 123** Crossing ID
- Infrastructure at crossing point**
- Roads
 - Public Right of Way
 - Hedgerow
 - Cable
 - Pipeline
 - Woodland

- HDD Category Description**
- Horizontal Directional Drilling only
 - Horizontal Directional Drilling with haul road over
 - Horizontal Directional Drilling with haul road over or Open Cut

Source: Agreement for Lease © Crown Copyright 2018, all rights reserved
Contains OS Open data © Crown copyright and database right 2018
© Crown copyright and database rights 2019 Ordnance Survey 0100031673



Coordinate system: British National Grid
Vertical reference: ODN
Scale @ A1: 1:2500

REV	REMARK	DATE
01	Pre Issue	May 2018
02	Second Issue	November 2018
...
...

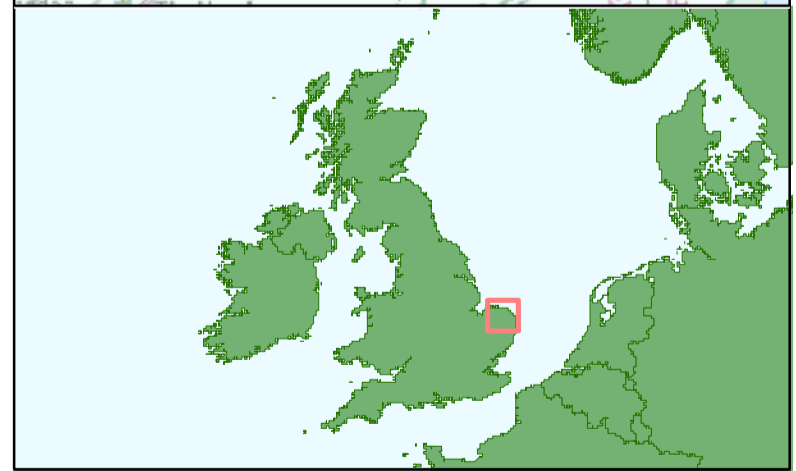
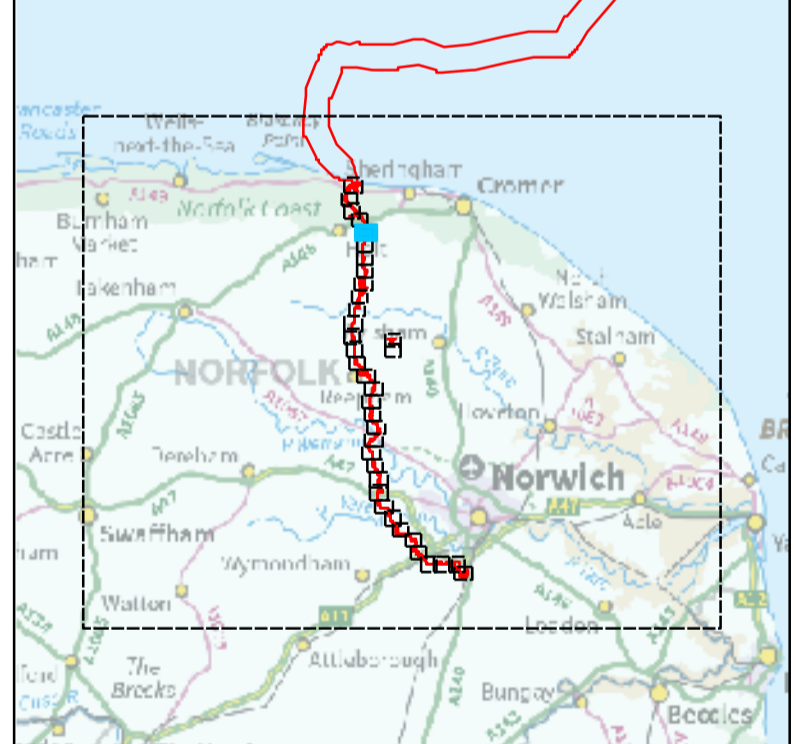
Hornsea Project Three Offshore Wind Farm

Volume 4 Annex 3.5
Onshore Crossing Schedule
Sheet 5 of 36

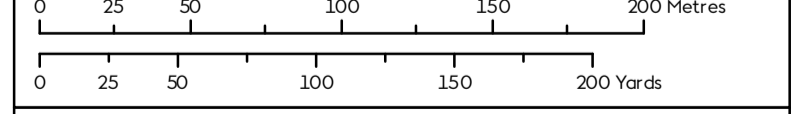
Volume 4 Annex 3.5

- Hornsea Project Three**
- Order Limits
 - District Authority
 - 123** Crossing ID
 - Infrastructure at crossing point**
 - Roads
 - Watercourse
 - Cable
 - Pipeline
 - Woodland
 - HDD Category Description**
 - Horizontal Directional Drilling with haul road over

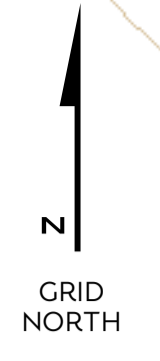
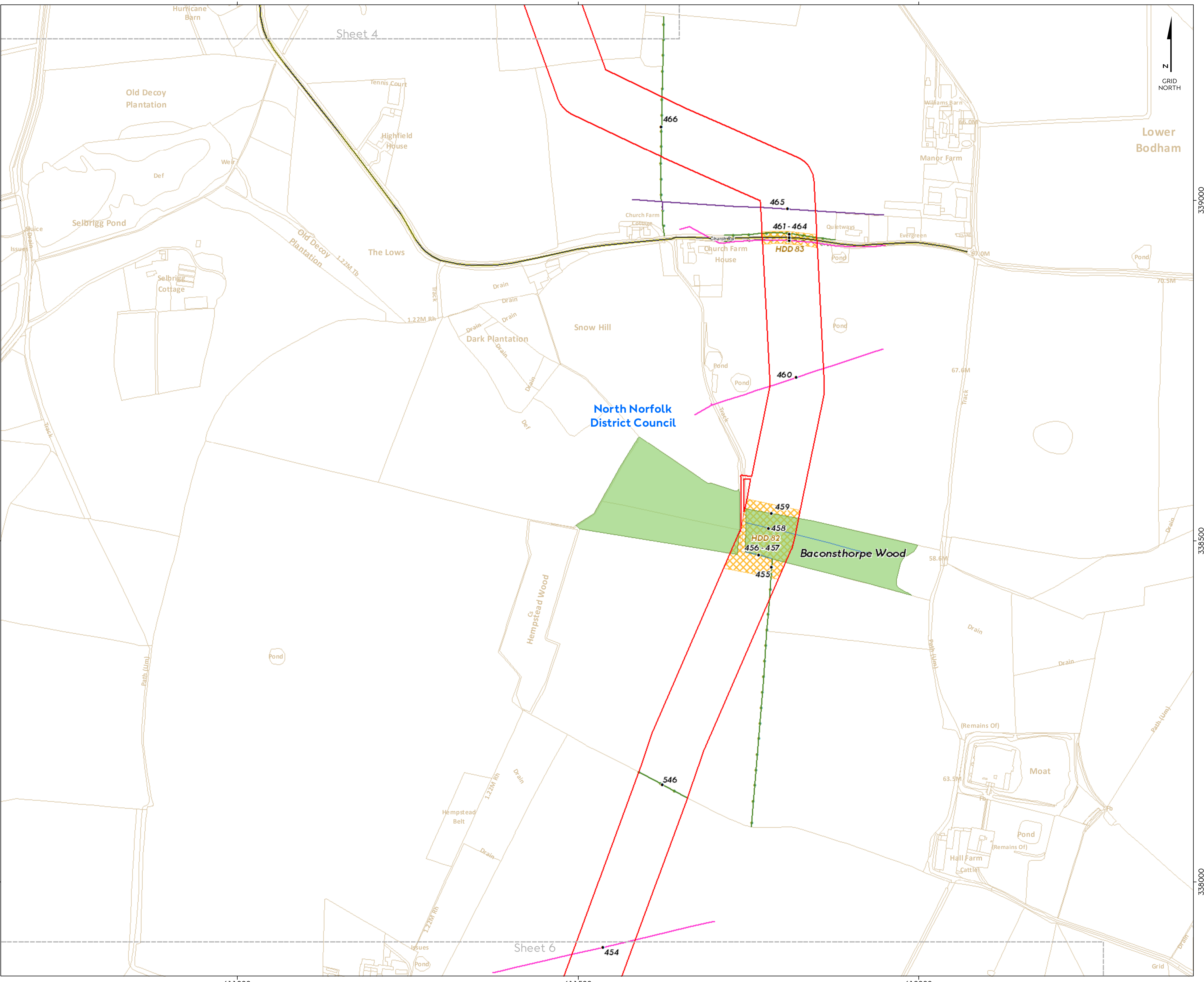
Source:
Agreement for Lease © Crown Copyright 2018, all rights reserved
Contains OS Open data © Crown copyright and database right 2018
© Crown copyright and database rights 2019 Ordnance Survey 0100031673



Coordinate system: British National Grid
Vertical reference: ODN
Scale @ A1: 1:2500



REV	REMARK	DATE
01	Pre Issue	May 2018
02	Second Issue	November 2018
--	--	--
--	--	--
--	--	--



Sheet 4

Sheet 6

Lower
Bodham

North Norfolk
District Council

Baconsthorpe Wood

Hempstead Wood

Moat

Hall Farm
Cattles

Grid

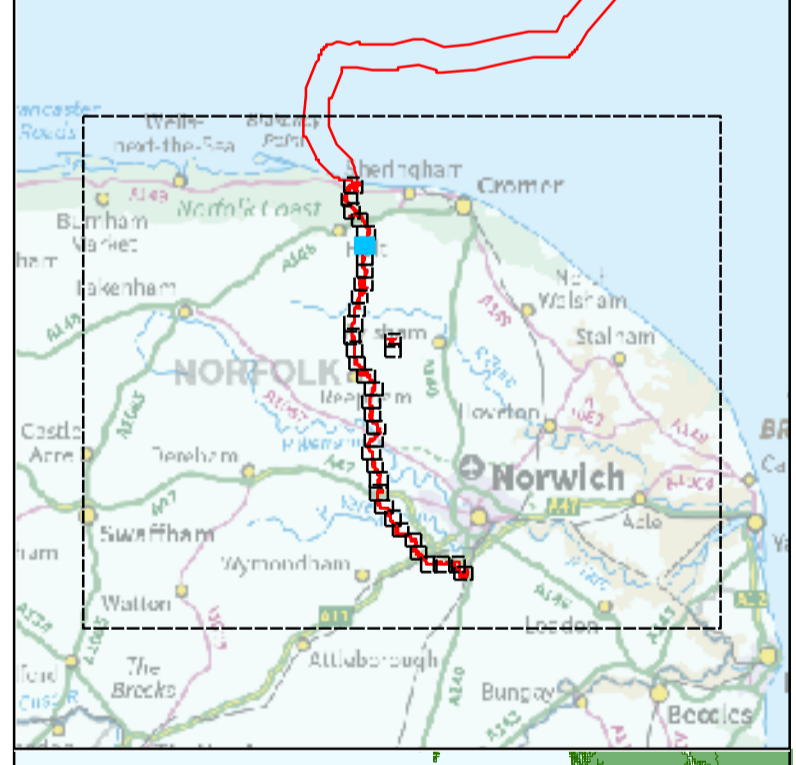
Hornsea Project Three Offshore Wind Farm

Volume 4 Annex 3.5
Onshore Crossing Schedule
Sheet 6 of 36

Volume 4 Annex 3.5

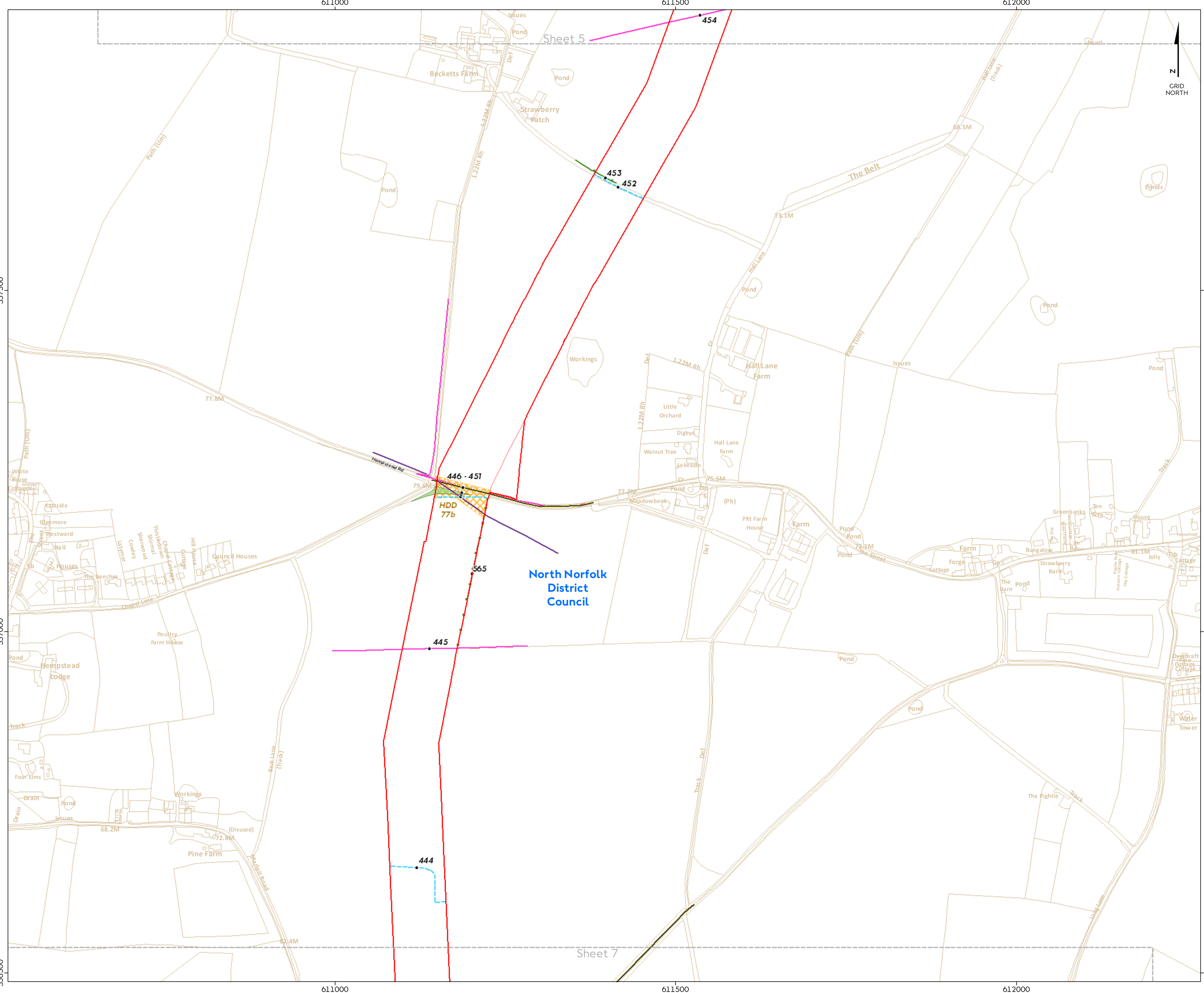
- Hornsea Project Three**
- Order Limits
 - District Authority
 - 123** Crossing ID
- Infrastructure at crossing point**
- Roads
 - Public Right of Way
 - Hedgerow
 - Cable
 - Pipeline
 - Woodland
- HDD Category Description**
- Horizontal Directional Drilling with haul road over

Source: Agreement for Lease © Crown Copyright 2018, all rights reserved. Contains OS Open data © Crown copyright and database right 2018. © Crown copyright and database rights 2019 Ordnance Survey 0100031673



Coordinate system: British National Grid
Vertical reference: ODN
Scale @ A1: 1:2500

REV	REMARK	DATE
01	First Issue	May 2018
02	Second Issue	November 2018
...
...



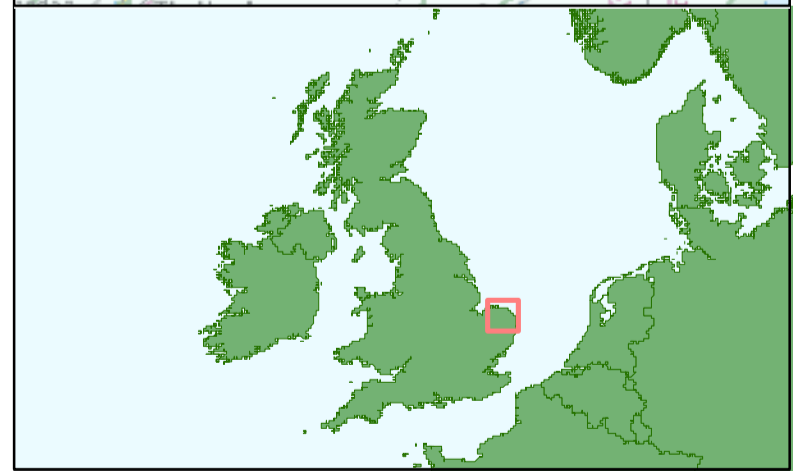
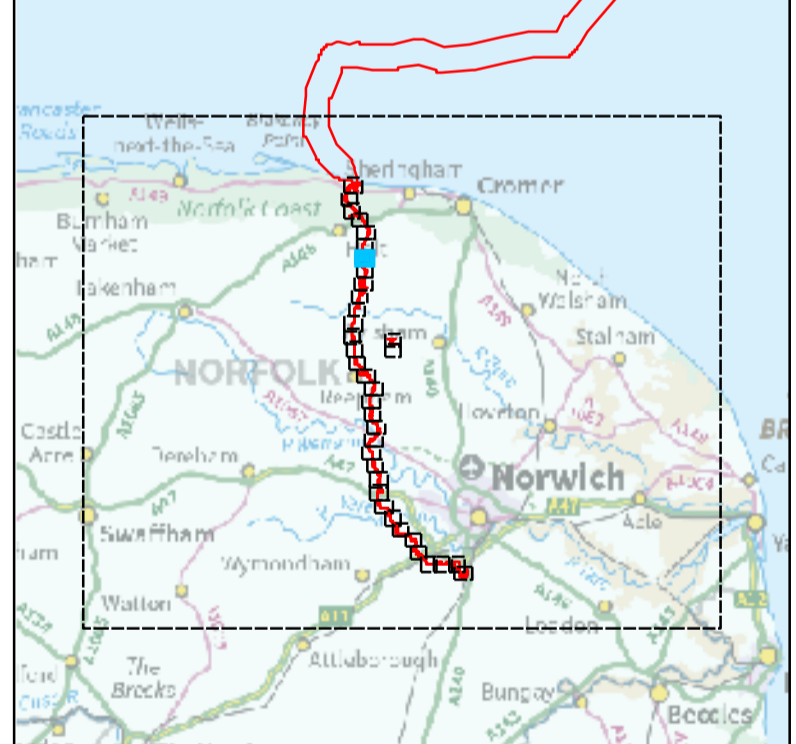
Hornsea Project Three Offshore Wind Farm

Volume 4 Annex 3.5
Onshore Crossing Schedule
Sheet 7 of 36

Volume 4 Annex 3.5

- Hornsea Project Three**
- Order Limits
 - District Authority
 - 123** Crossing ID
- Infrastructure at crossing point**
- Roads
 - Hedgerow
 - Cable
 - Pipeline
 - Woodland
- HDD Category Description**
- Horizontal Directional Drilling only
 - Horizontal Directional Drilling with haul road over

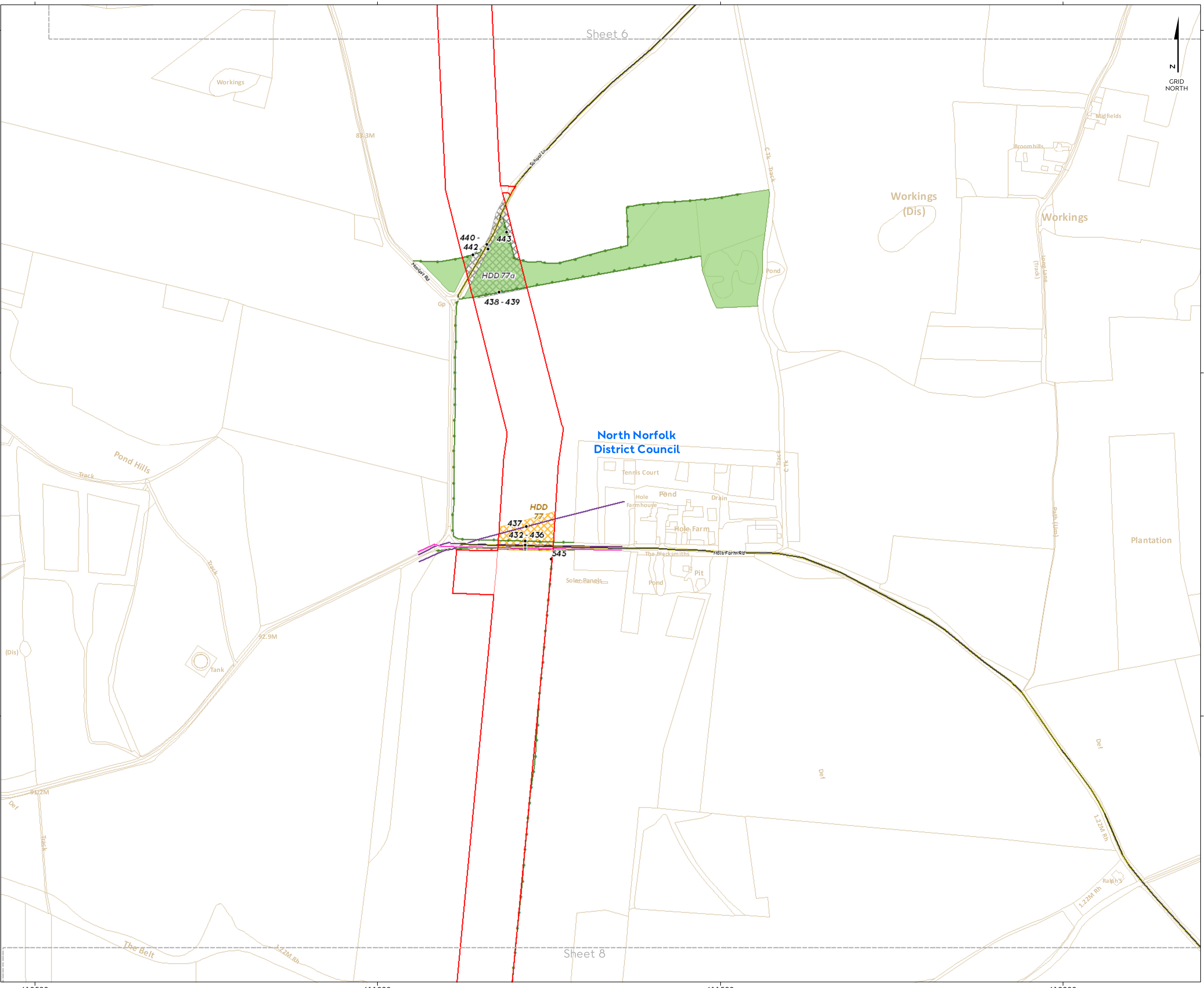
Source: Agreement for Lease © Crown Copyright 2018, all rights reserved
Contains OS Open data © Crown copyright and database right 2018
© Crown copyright and database rights 2019 Ordnance Survey 0100031673



Coordinate system: British National Grid
Vertical reference: ODN
Scale @ A1: 1:2500

0 25 50 100 150 200 Metres
0 25 50 100 150 200 Yards

REV	REMARK	DATE
01	Pre Issue	May 2018
02	Second Issue	November 2018
--	--	--
--	--	--
--	--	--



Sheet 6

Sheet 8

**North Norfolk
District Council**



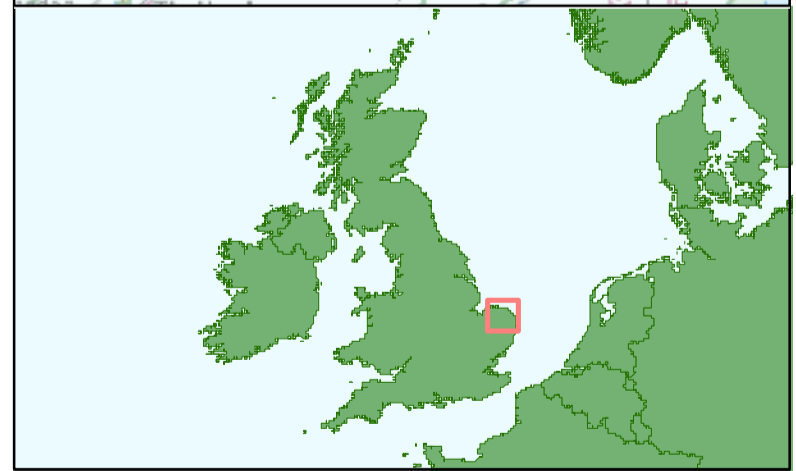
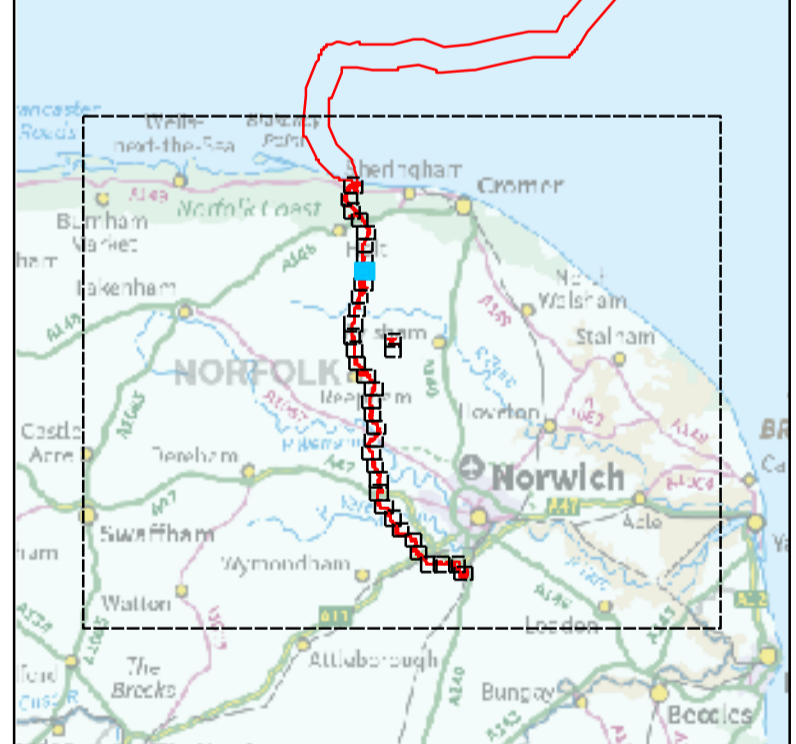
Hornsea Project Three Offshore Wind Farm

Volume 4 Annex 3.5
Onshore Crossing Schedule
Sheet 8 of 36

Volume 4 Annex 3.5

- Hornsea Project Three**
- Order Limits
 - Onshore HVAC Booster Station
 - District Authority
 - 123 Crossing ID
- Infrastructure at crossing point**
- Roads
 - Public Right of Way
 - Hedgerow
 - Cable
- HDD Category Description**
- Horizontal Directional Drilling with haul road over

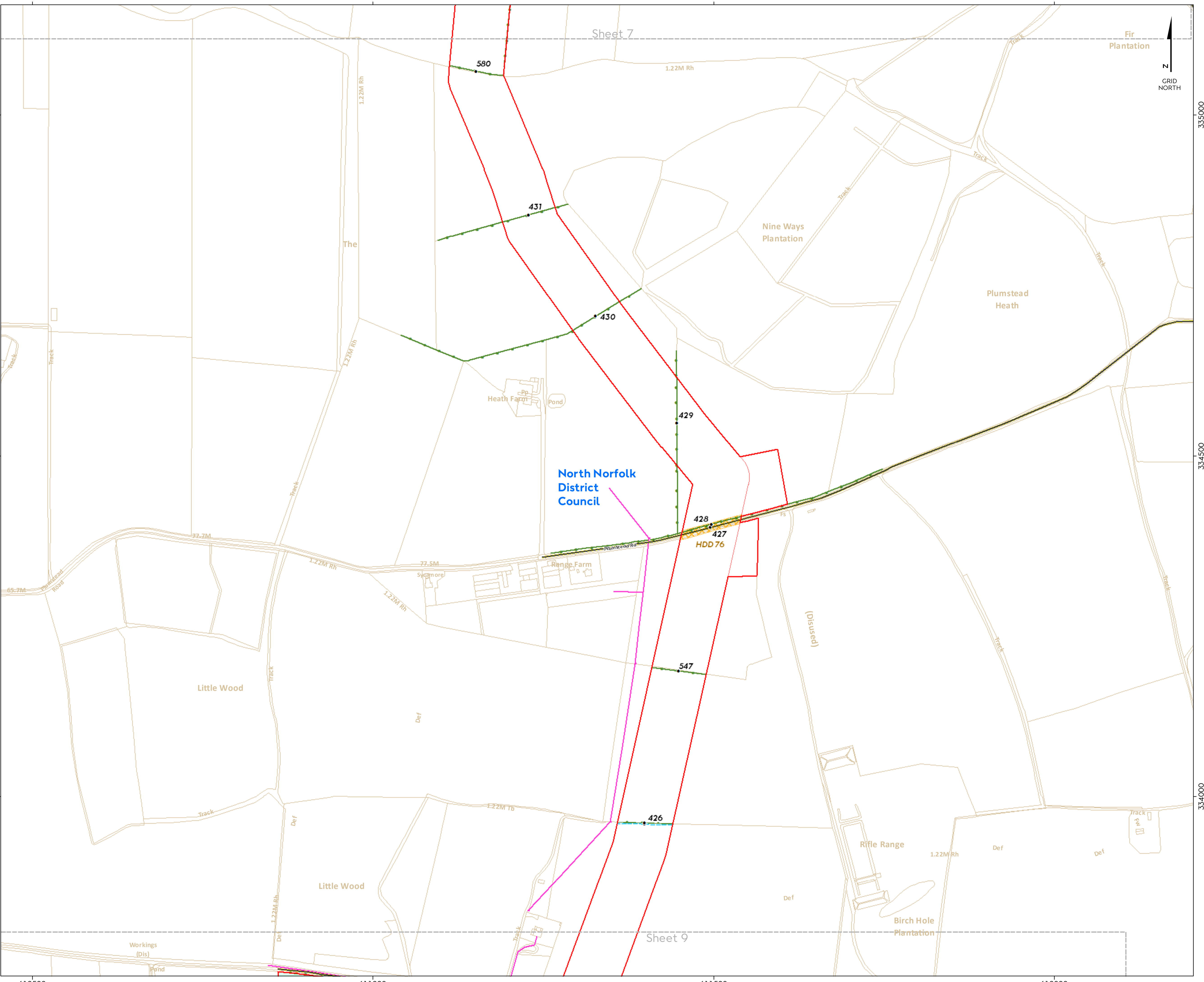
Source:
Agreement for Lease © Crown Copyright 2018, all rights reserved
Contains OS Open data © Crown copyright and database right 2018
© Crown copyright and database rights 2019 Ordnance Survey 0100031673

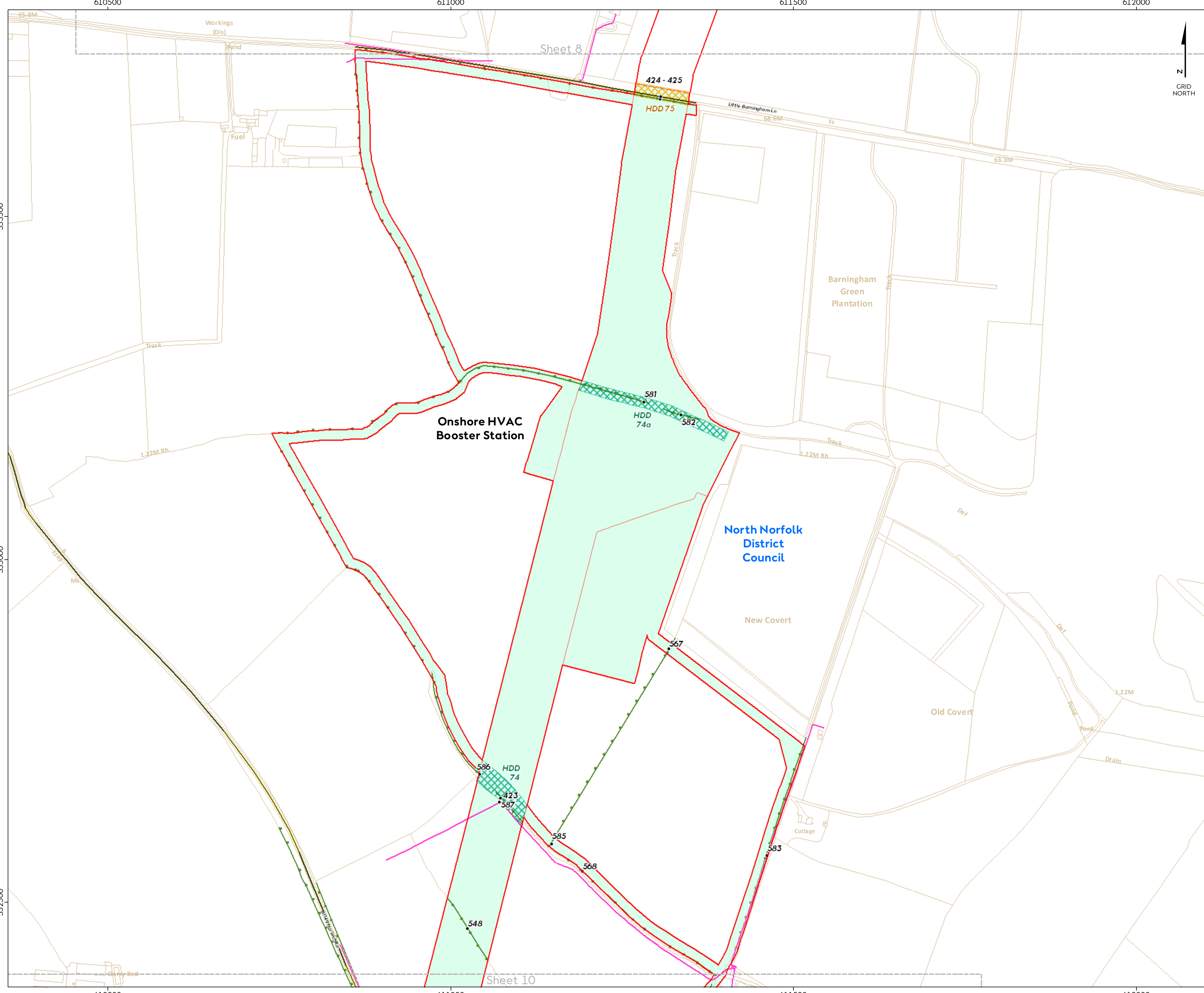


Coordinate system: British National Grid
Vertical reference: ODN
Scale @ A1: 1:2500

REV	REMARK	DATE
01	First Issue	May 2018
02	Second Issue	November 2018
--	--	--
--	--	--
--	--	--

Hornsea Project Three Offshore Wind Farm
Application Document Number: Volume 4 Annex 3.5
Document no: HO W03_D1_Appendix 24_OC Sch
Created by: NATHO
Checked by: CELCO
Approved by: ANGUY





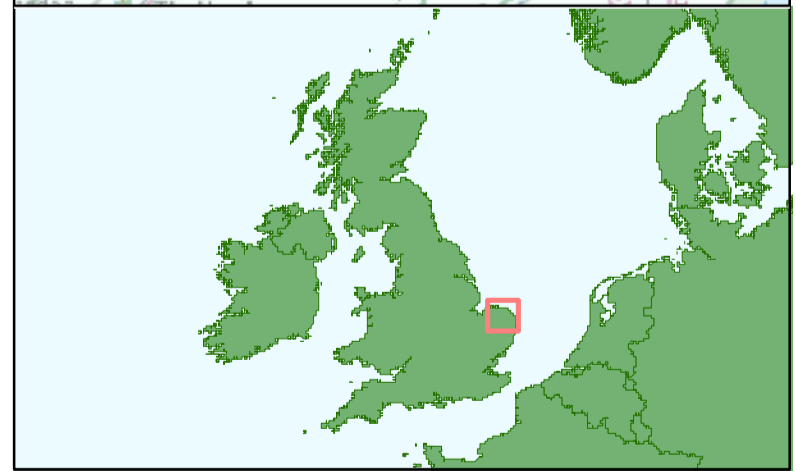
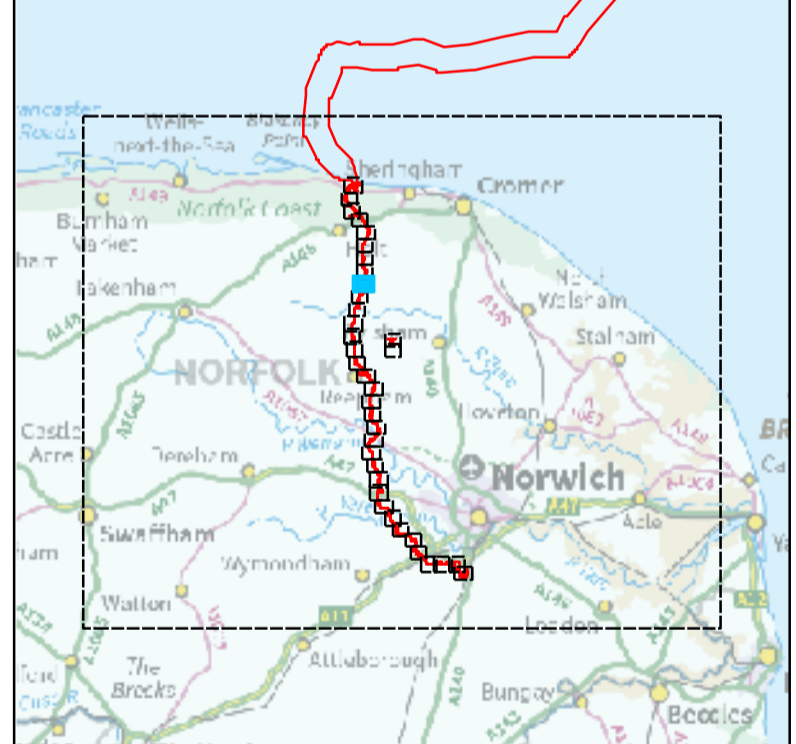
Hornsea Project Three Offshore Wind Farm

Volume 4 Annex 3.5 Onshore Crossing Schedule Sheet 9 of 36

Volume 4 Annex 3.5

- Hornsea Project Three**
- Order Limits
 - Onshore HVAC Booster Station
 - District Authority
 - 123** Crossing ID
- Infrastructure at crossing point**
- Roads
 - Hedgerow
 - Cable
- HDD Category Description**
- Horizontal Directional Drilling with haul road over
 - Horizontal Directional Drilling with haul road over or Open Cut

Source:
Agreement for Lease © Crown Copyright 2018, all rights reserved
Contains OS Open data © Crown copyright and database right 2018
© Crown copyright and database rights 2019 Ordnance Survey 0100031673



Coordinate system: British National Grid
Vertical reference: ODN
Scale @ A1: 1:2500

REV	REMARK	DATE
01	First Issue	May 2018
02	Second Issue	November 2018
--	--	--
--	--	--
--	--	--

Hornsea Project Three Offshore Wind Farm

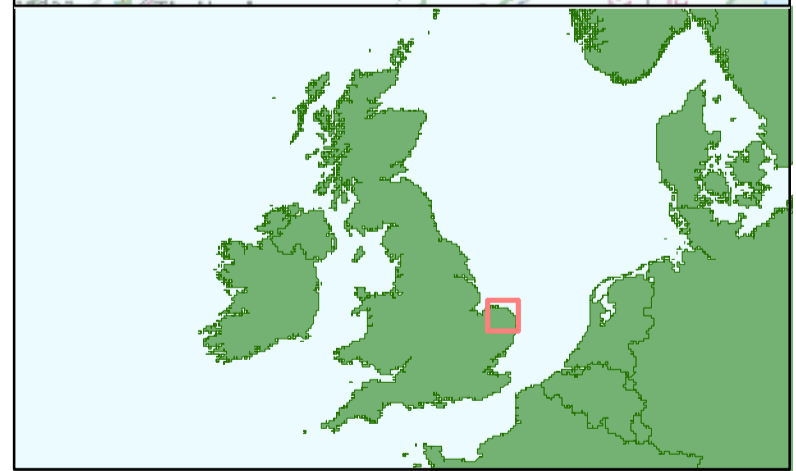
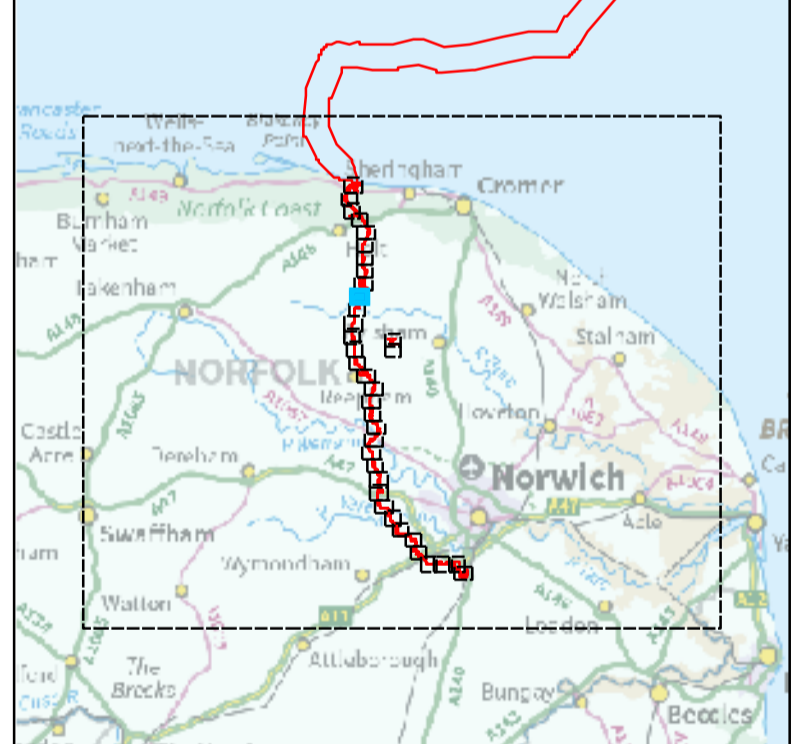
Volume 4 Annex 3.5
Onshore Crossing Schedule
Sheet 10 of 36

Volume 4 Annex 3.5

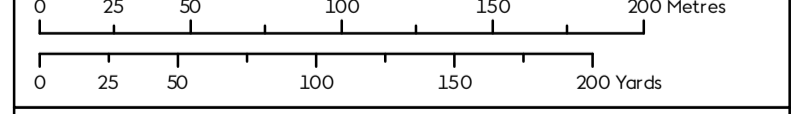
- Hornsea Project Three**
- Order Limits
 - Onshore HVAC Booster Station
 - District Authority
 - 123 Crossing ID
- Infrastructure at crossing point**
- Roads
 - Public Right of Way
 - Hedgerow
 - Watercourse
 - Watercourse Boundary
 - Cable

- HDD Category Description**
- Horizontal Directional Drilling only
 - Horizontal Directional Drilling with haul road over

Source:
Agreement for Lease © Crown Copyright 2018, all rights reserved
Contains OS Open data © Crown copyright and database right 2018
© Crown copyright and database rights 2019 Ordnance Survey 0100031673

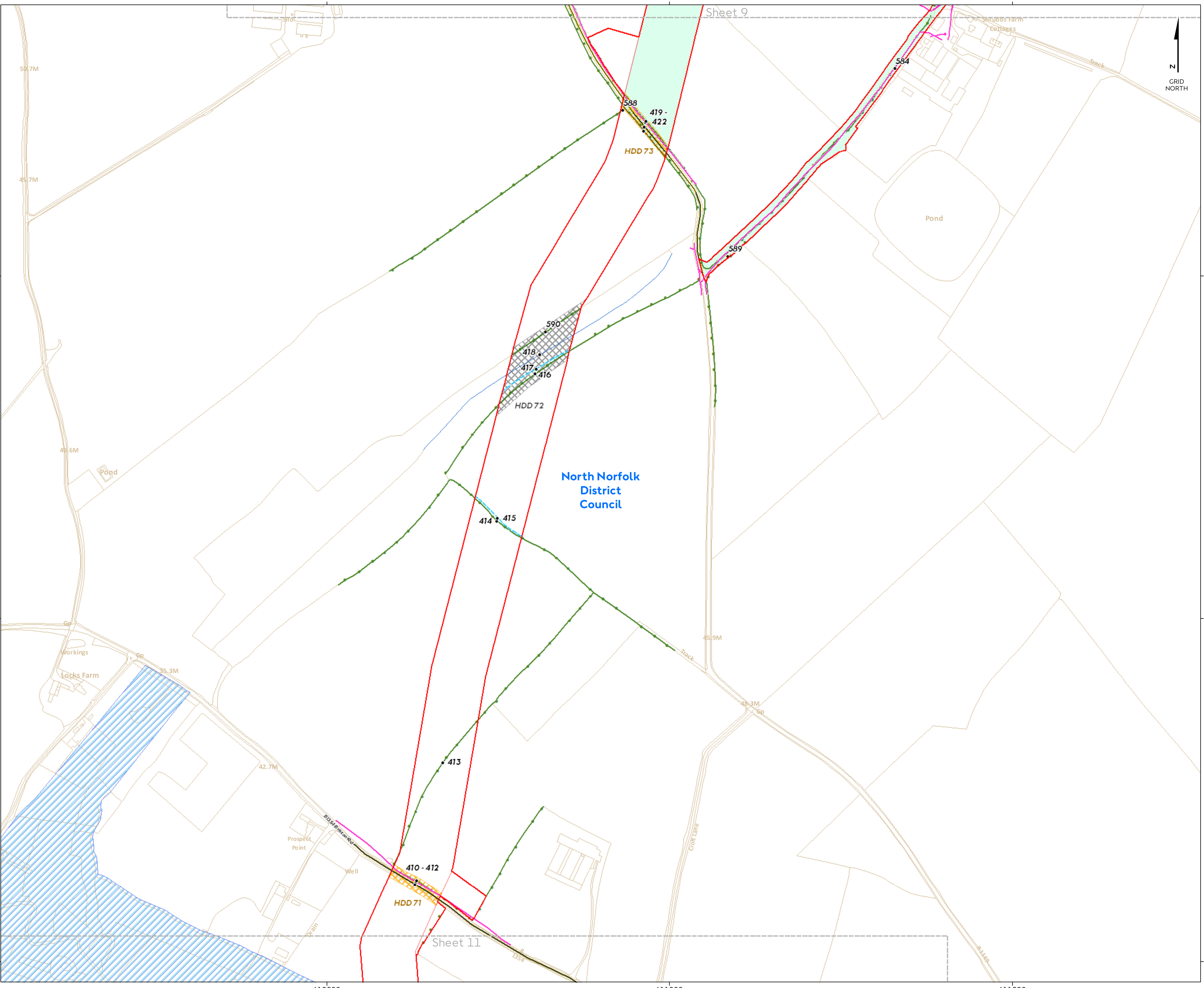


Coordinate system: British National Grid
Vertical reference: ODN
Scale @ A1: 1:2500



REV	REMARK	DATE
01	Pre Issue	May 2018
02	Second Issue	November 2018
--	--	--
--	--	--
--	--	--

Hornsea Project Three Offshore Wind Farm
Application Document Number: Volume 4 Annex 3.5
Document no: HOW3_D1_Appendix24_OCSch
Created by: NATHO
Checked by: CELCO
Approved by: ANGUY



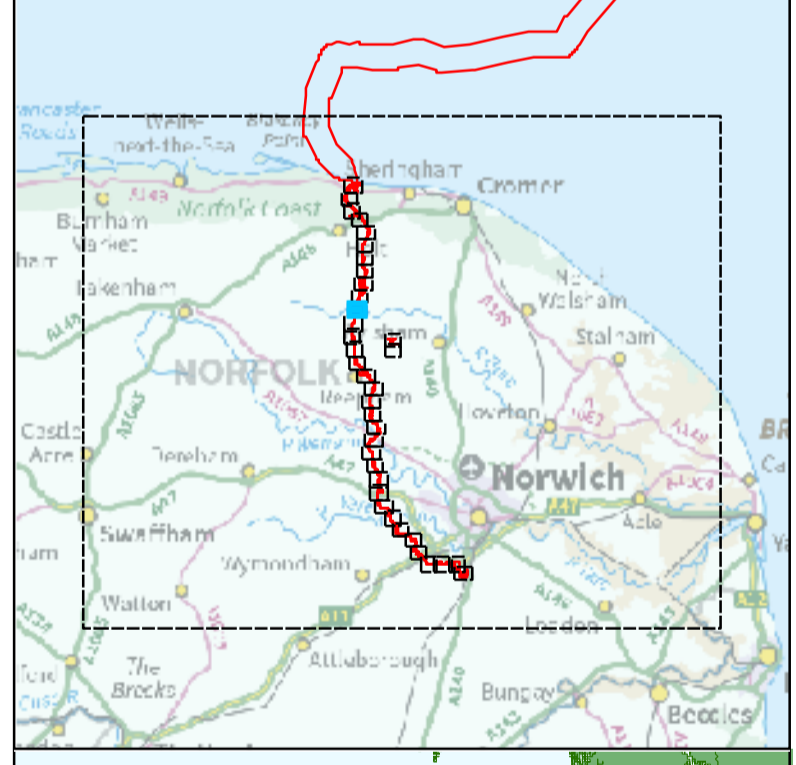
Hornsea Project Three Offshore Wind Farm

Volume 4 Annex 3.5
Onshore Crossing Schedule
Sheet 11 of 36

Volume 4 Annex 3.5

- Hornsea Project Three**
- Order Limits
 - District Authority
 - 123** Crossing ID
- Infrastructure at crossing point**
- Roads
 - Public Right of Way
 - Hedgerow
 - Watercourse
 - Watercourse Boundary
 - Cable
 - Pipeline
- HDD Category Description**
- Horizontal Directional Drilling only
 - Horizontal Directional Drilling with haul road over
 - Horizontal Directional Drilling with haul road over or Open Cut

Source: Agreement for Lease © Crown Copyright 2018, all rights reserved. Contains OS Open data © Crown copyright and database right 2018. © Crown copyright and database rights 2019 Ordnance Survey 0100031673

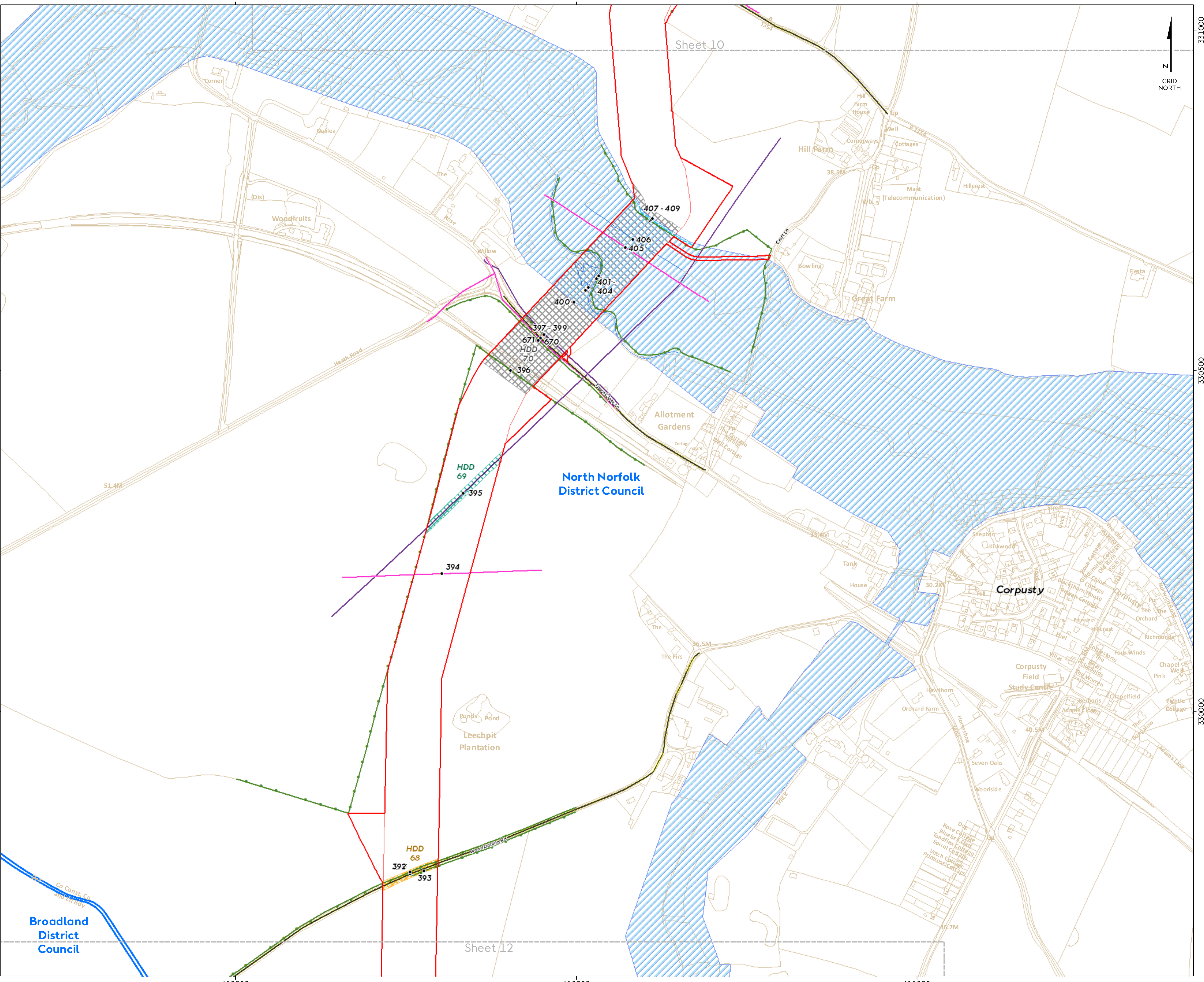


Coordinate system: British National Grid
Vertical reference: ODN
Scale @ A1: 1:2500

0 25 50 100 150 200 Metres
0 25 50 100 150 200 Yards

REV	REMARK	DATE
01	Pre Issue	May 2018
02	Second Issue	November 2018
--	--	--
--	--	--
--	--	--

Hornsea Project Three Offshore Wind Farm
Application Document Number: Volume 4 Annex 3.5
Document no: HO W03_D1_Appendx24_OCSch
Created by: NATHO
Checked by: CELCO
Approved by: ANGUI



Sheet 10

Sheet 12

North Norfolk
District Council

Broadland
District
Council

610000

610500

611000

331000

331000

330500

330500

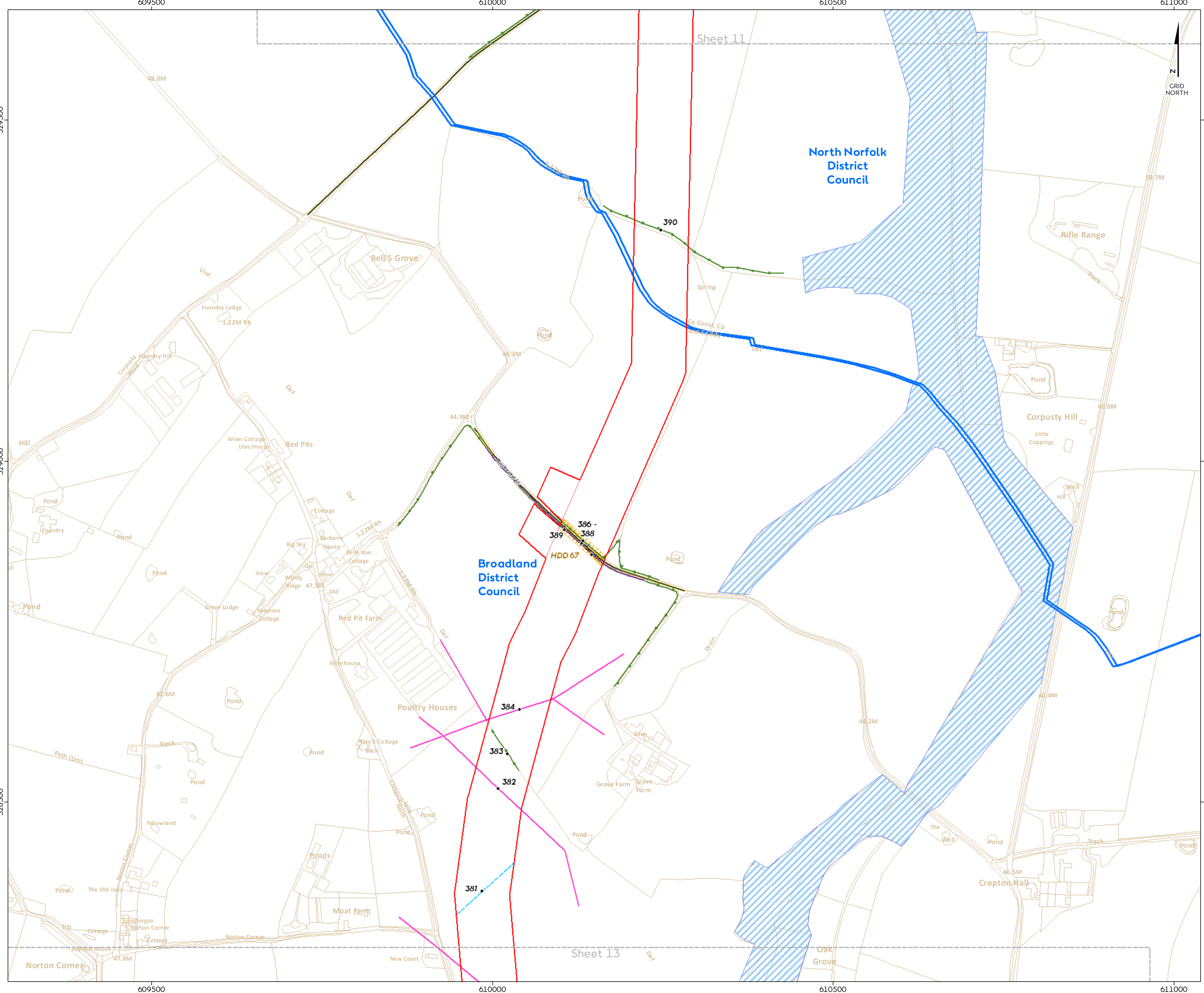
330000

330000

610000

610500

611000



Hornsea Project Three Offshore Wind Farm

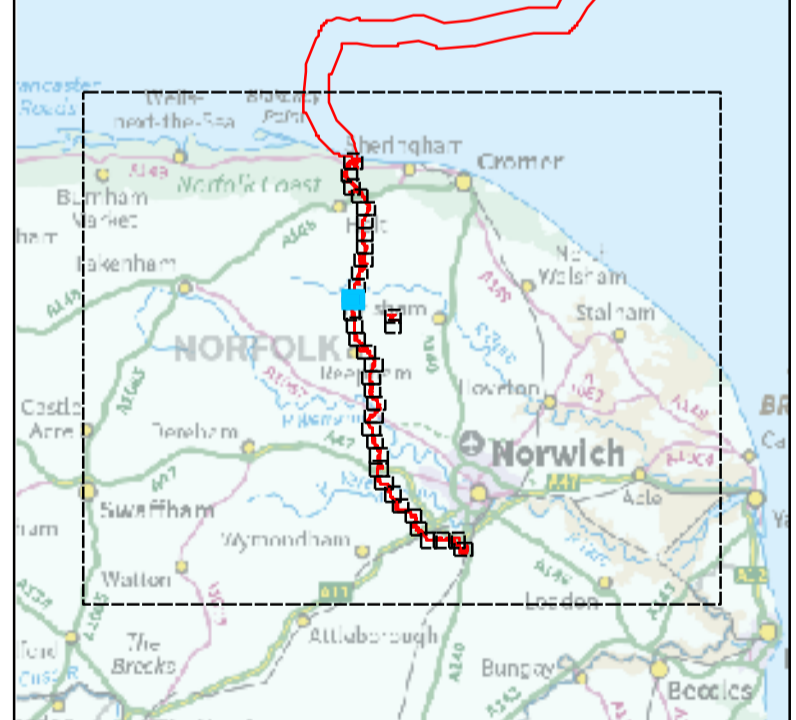
Volume 4 Annex 3.5 Onshore Crossing Schedule

Sheet 12 of 36

Volume 4 Annex 3.5

- Hornsea Project Three**
- Order Limits
 - District Authority
 - 123 Crossing ID
- Infrastructure at crossing point**
- Roads
 - Public Right of Way
 - Hedgerow
 - Watercourse Boundary
 - Cable
 - Pipeline
- HDD Category Description**
- Horizontal Directional Drilling with haul road over

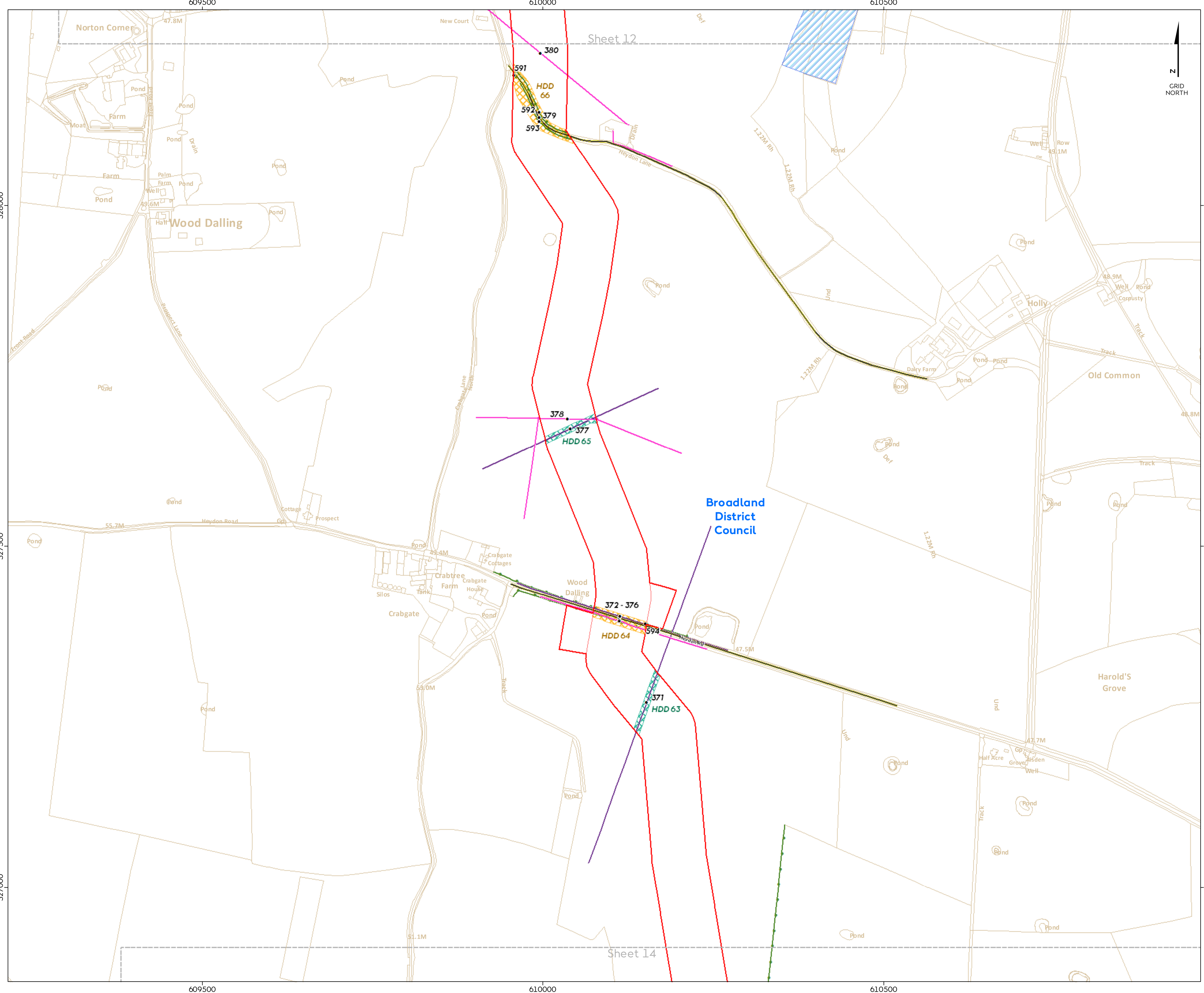
Source: Agreement for Lease © Crown Copyright 2018, all rights reserved. Contains OS Open data © Crown copyright and database right 2018. © Crown copyright and database rights 2019 Ordnance Survey 0100031673



Coordinate system: British National Grid
Vertical reference: ODN
Scale @ A1: 1:2500

0 25 50 100 150 200 Metres
0 25 50 100 150 200 Yards

REV	REMARK	DATE
01	Pre Issue	May 2018
02	Second Issue	November 2018
--	--	--
--	--	--
--	--	--



Hornsea Project Three Offshore Wind Farm

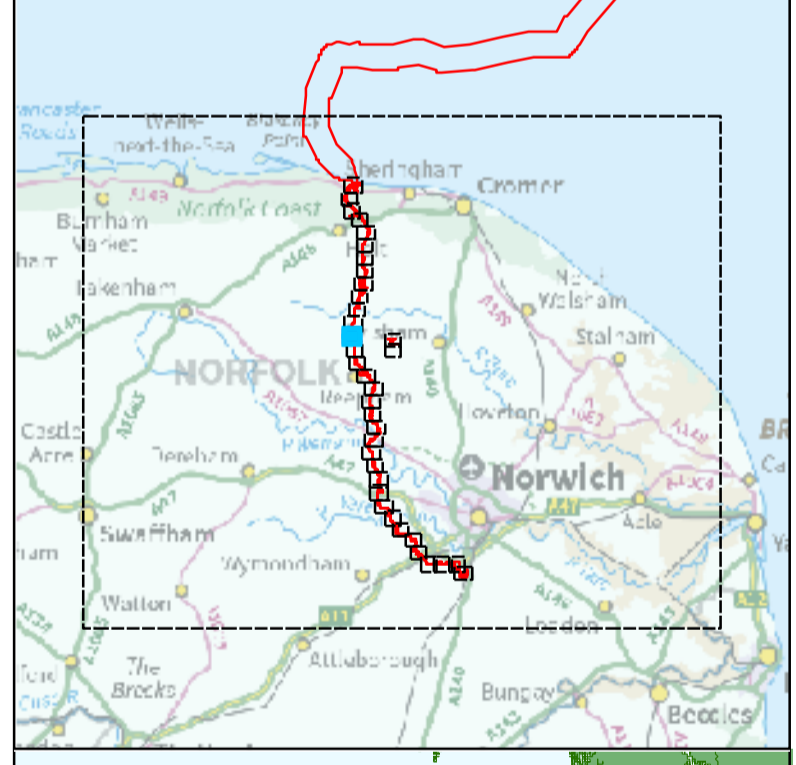
Volume 4 Annex 3.5 Onshore Crossing Schedule

Sheet 13 of 36

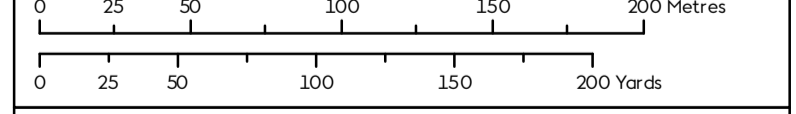
Volume 4 Annex 3.5

- Hornsea Project Three**
- Order Limits
 - District Authority
 - 123** Crossing ID
- Infrastructure at crossing point**
- Roads
 - Hedgerow
 - Watercourse Boundary
 - Cable
 - Pipeline
- HDD Category Description**
- Horizontal Directional Drilling with haul road over
 - Horizontal Directional Drilling with haul road over or Open Cut

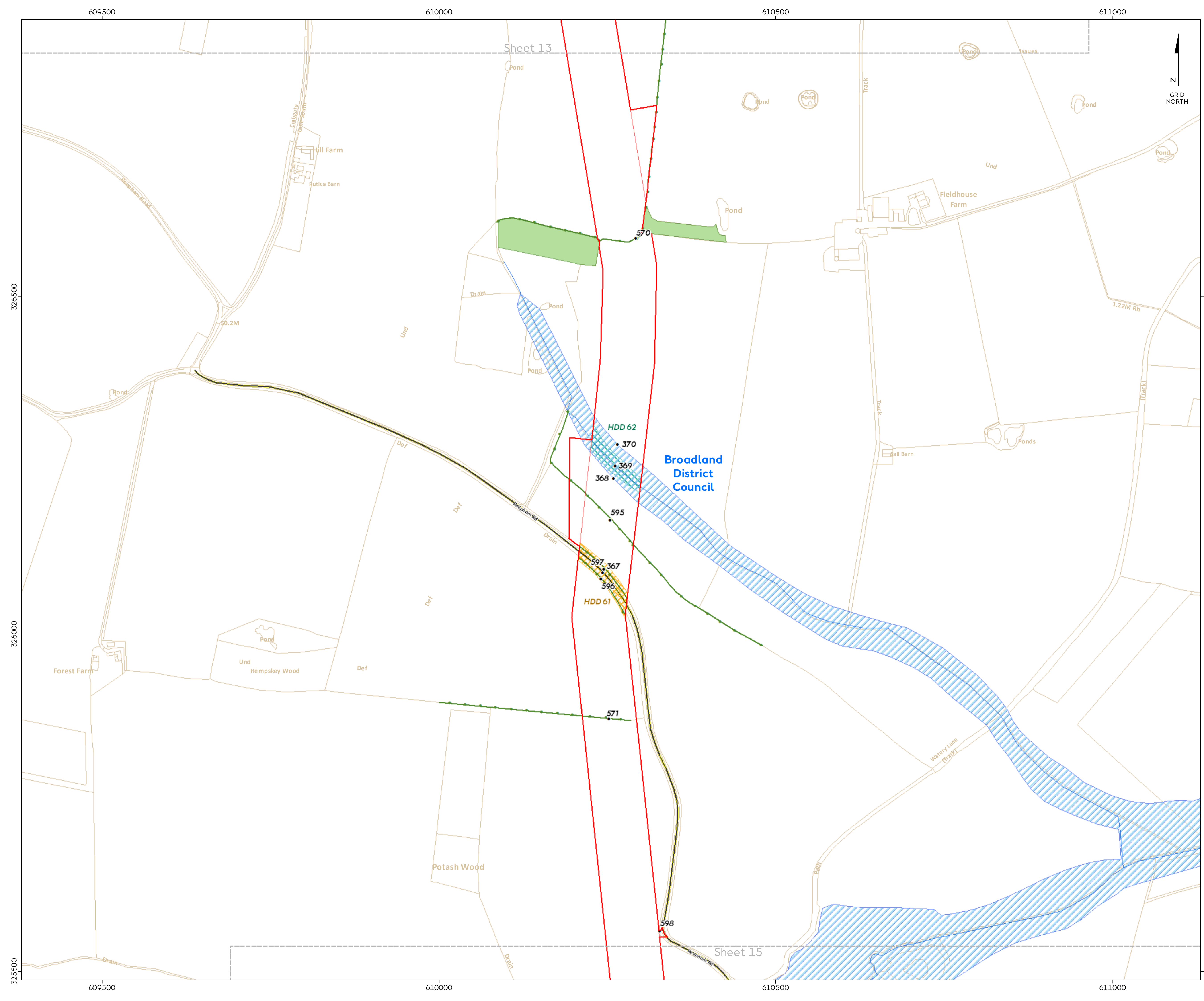
Source: Agreement for Lease © Crown Copyright 2018, all rights reserved. Contains OS Open data © Crown copyright and database right 2018. © Crown copyright and database rights 2019 Ordnance Survey 0100031673



Coordinate system: British National Grid
Vertical reference: ODN
Scale @ A1: 1:2500



REV	REMARK	DATE
01	First Issue	May 2018
02	Second Issue	November 2018
..
..
..



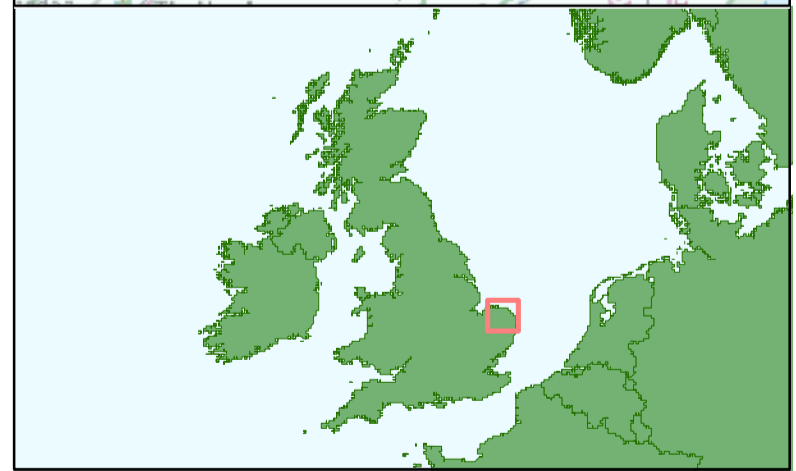
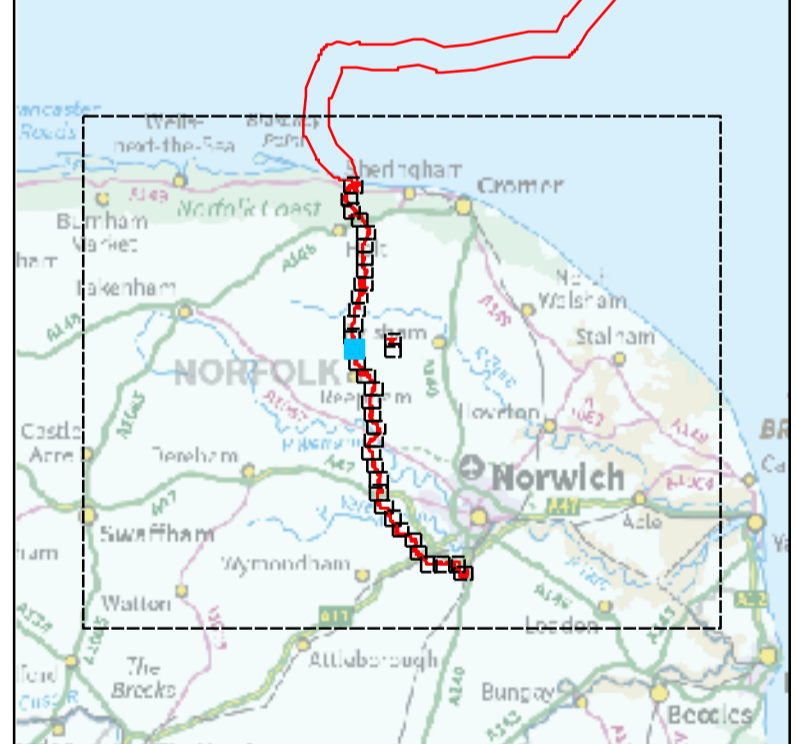
Hornsea Project Three Offshore Wind Farm

Volume 4 Annex 3.5
Onshore Crossing Schedule
Sheet 14 of 36

Volume 4 Annex 3.5

- Hornsea Project Three**
- Order Limits
 - District Authority
 - 123** Crossing ID
- Infrastructure at crossing point**
- Roads
 - Hedgerow
 - Watercourse
 - Watercourse Boundary
 - Woodland
- HDD Category Description**
- Horizontal Directional Drilling with haul road over
 - Horizontal Directional Drilling with haul road over or Open Cut

Source:
Agreement for Lease © Crown Copyright 2018, all rights reserved
Contains OS Open data © Crown copyright and database right 2018
© Crown copyright and database rights 2019 Ordnance Survey 0100031673



Coordinate system: British National Grid
Vertical reference: ODN
Scale @ A1: 1:2500

REV	REMARK	DATE
01	First Issue	May 2018
02	Second Issue	November 2018
--	--	--
--	--	--
--	--	--

Hornsea Project Three Offshore Wind Farm

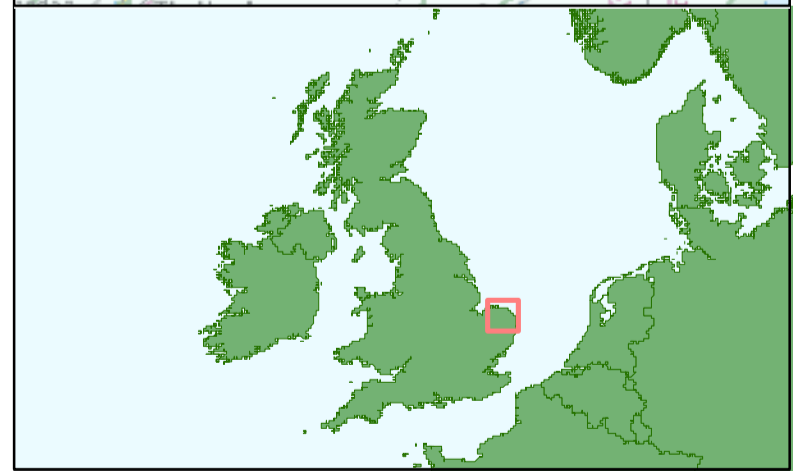
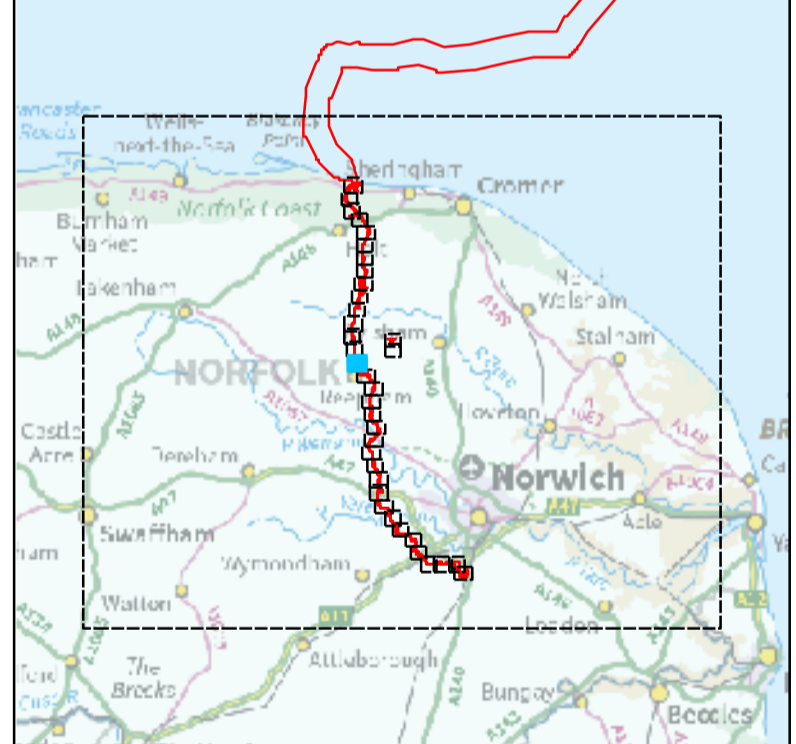
Volume 4 Annex 3.5 Onshore Crossing Schedule

Sheet 15 of 36

Volume 4 Annex 3.5

- Hornsea Project Three**
- Order Limits
 - District Authority
 - 123** Crossing ID
- Infrastructure at crossing point**
- Roads
 - Public Right of Way
 - Hedgerow
 - Watercourse
 - Watercourse Boundary
 - Cable
 - Pipeline
 - Woodland
- HDD Category Description**
- Horizontal Directional Drilling only
 - Horizontal Directional Drilling with haul road over
 - Horizontal Directional Drilling with haul road over Open Cut

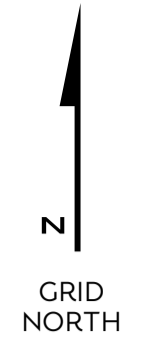
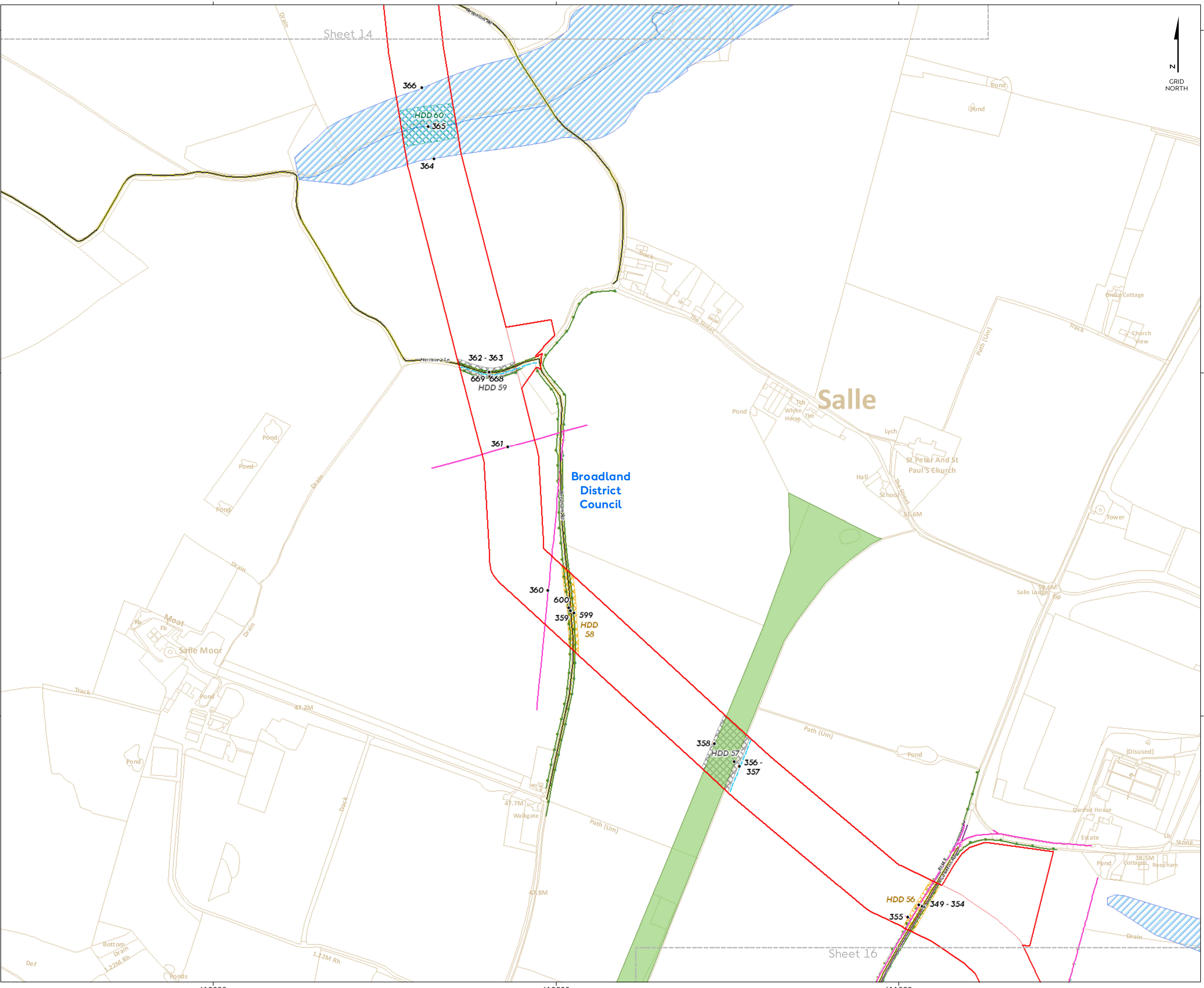
Source:
Agreement for Lease © Crown Copyright 2018, all rights reserved
Contains OS Open data © Crown copyright and database right 2018
© Crown copyright and database rights 2019 Ordnance Survey 0100031673



Coordinate system: British National Grid
Vertical reference: ODN
Scale @ A1: 1:2500

REV	REMARK	DATE
01	Pre Issue	May 2018
02	Second Issue	November 2018
..
..
..

Hornsea Project Three Offshore Wind Farm
Application Document Number Volume 4 Annex 3.5
Document no: HO W03_D1_Appendix 24_OCSch
Created by: NATHO
Checked by: CELCO
Approved by: ANGUI



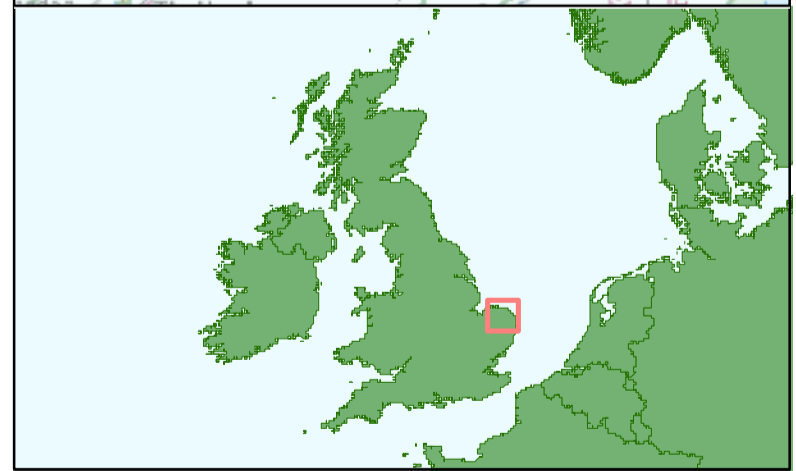
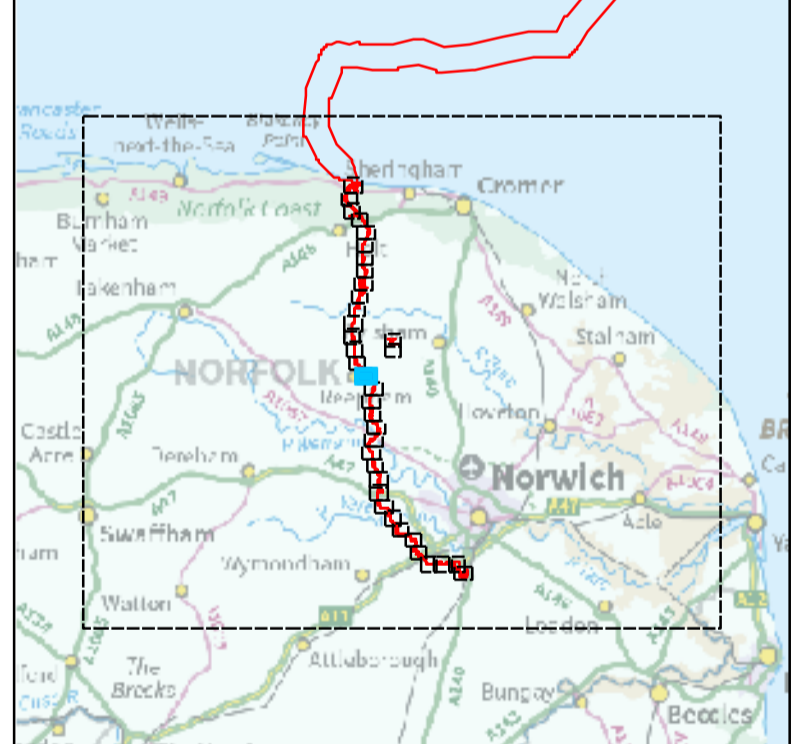
Hornsea Project Three Offshore Wind Farm

Volume 4 Annex 3.5
Onshore Crossing Schedule
Sheet 16 of 36

Volume 4 Annex 3.5

- Hornsea Project Three**
- Order Limits
 - District Authority
 - 123** Crossing ID
- Infrastructure at crossing point**
- Roads
 - Public Right of Way
 - Hedgerow
 - Watercourse
 - Watercourse Boundary
 - Cable
 - Pipeline
 - Woodland
- HDD Category Description**
- Horizontal Directional Drilling only
 - Horizontal Directional Drilling with haul road over or Open Cut

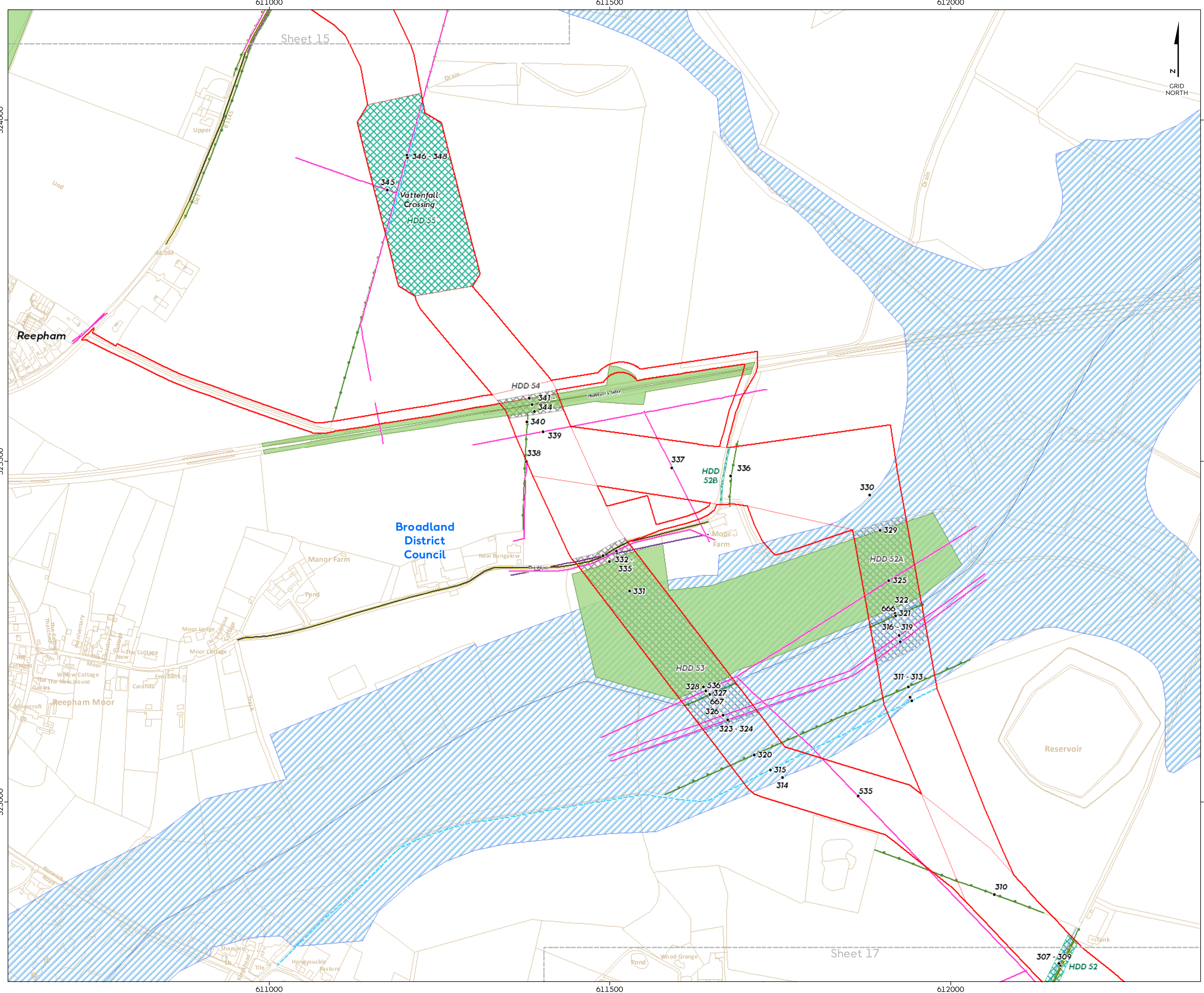
Source: Agreement for Lease © Crown Copyright 2018, all rights reserved. Contains OS Open data © Crown copyright and database right 2018. © Crown copyright and database rights 2019 Ordnance Survey 0100031673



Coordinate system: British National Grid
Vertical reference: ODN
Scale @ A1: 1:2500

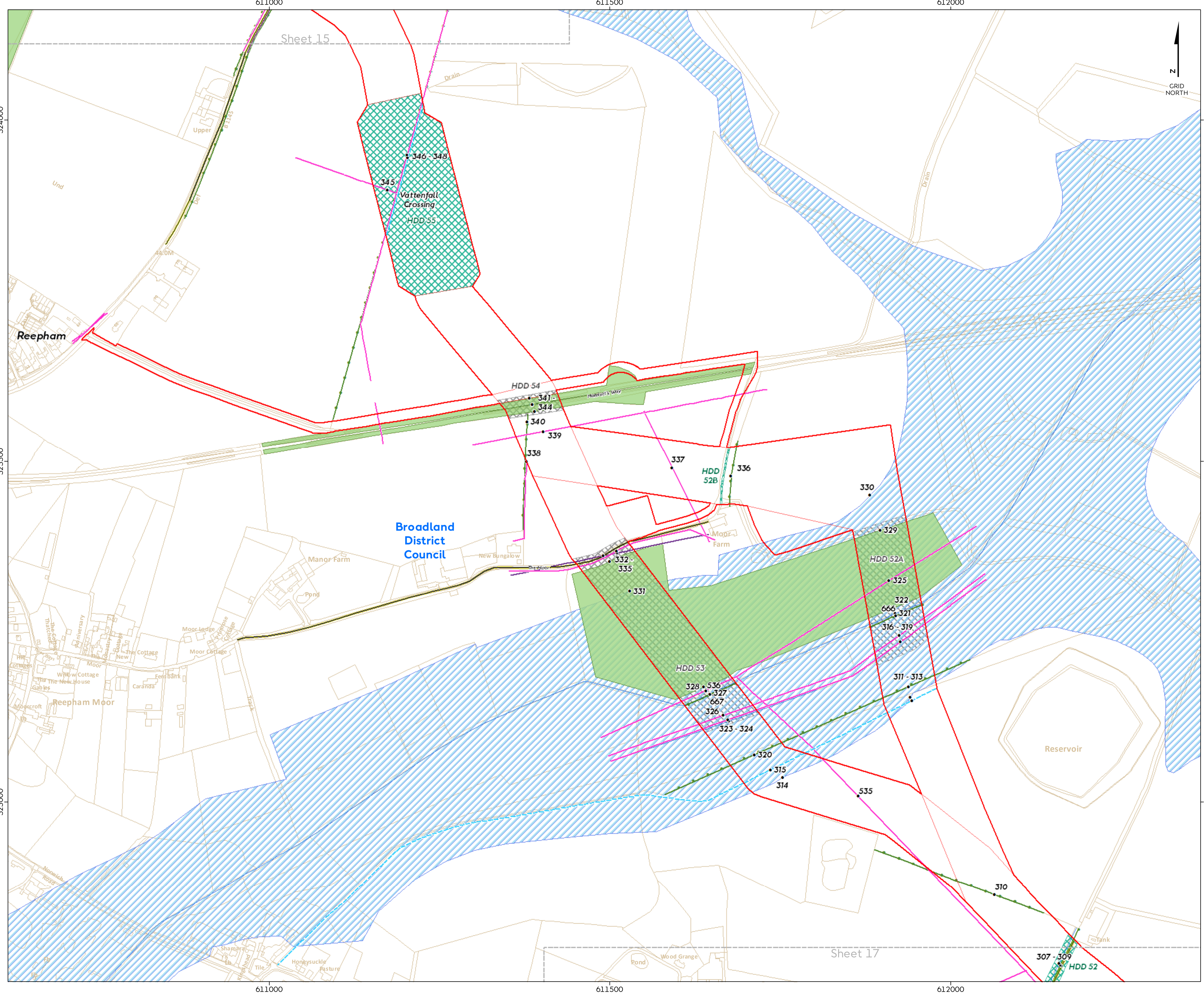
REV	REMARK	DATE
01	Pre Issue	May 2018
02	Second Issue	November 2018
...
...

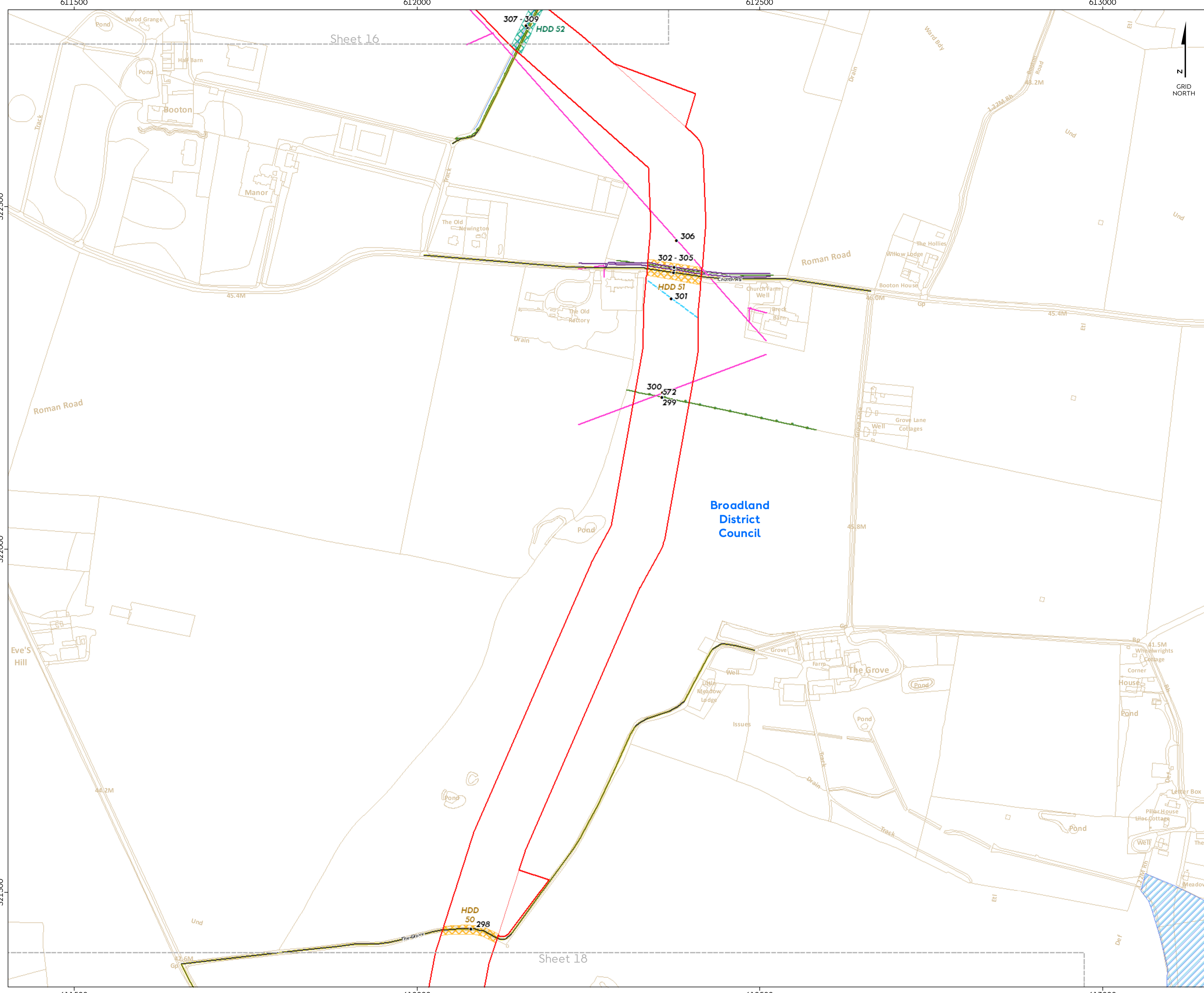
Hornsea Project Three Offshore Wind Farm
Application Document Number: Volume 4 Annex 3.5
Document no: HW03_D1_Appendix24_OCsch
Created by: NATHO
Checked by: CELCO
Approved by: ANGUI



Sheet 15

Sheet 17



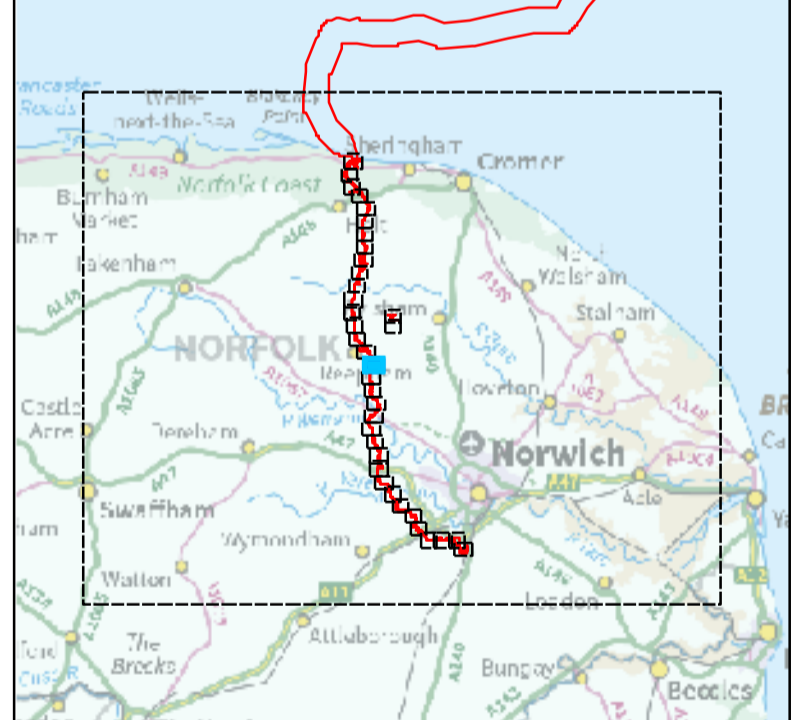


Hornsea Project Three Offshore Wind Farm

Volume 4 Annex 3.5
Onshore Crossing Schedule
Sheet 17 of 36

- Volume 4 Annex 3.5
- Hornsea Project Three**
- Order Limits
 - District Authority
 - 123** Crossing ID
- Infrastructure at crossing point**
- Roads
 - Public Right of Way
 - Hedgerow
 - Watercourse
 - ▨ Watercourse Boundary
 - Cable
 - Pipeline
- HDD Category Description**
- ▨ Horizontal Directional Drilling with haul road over
 - ▨ Horizontal Directional Drilling with haul road over or Open Cut

Source:
Agreement for Lease © Crown Copyright 2018, all rights reserved
Contains OS Open data © Crown copyright and database right 2018
© Crown copyright and database rights 2019 Ordnance Survey 0100031673



Coordinate system: British National Grid
Vertical reference: ODN
Scale @ A1: 1:2500

0 25 50 100 150 200 Metres
0 25 50 100 150 200 Yards

REV	REMARK	DATE
01	Pre Issue	May 2018
02	Second Issue	November 2018
--	--	--
--	--	--
--	--	--

611500

612000

612500

Sheet 17



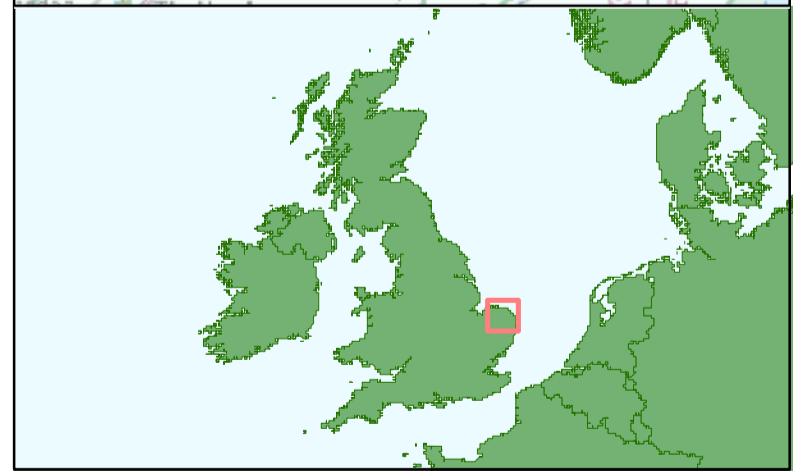
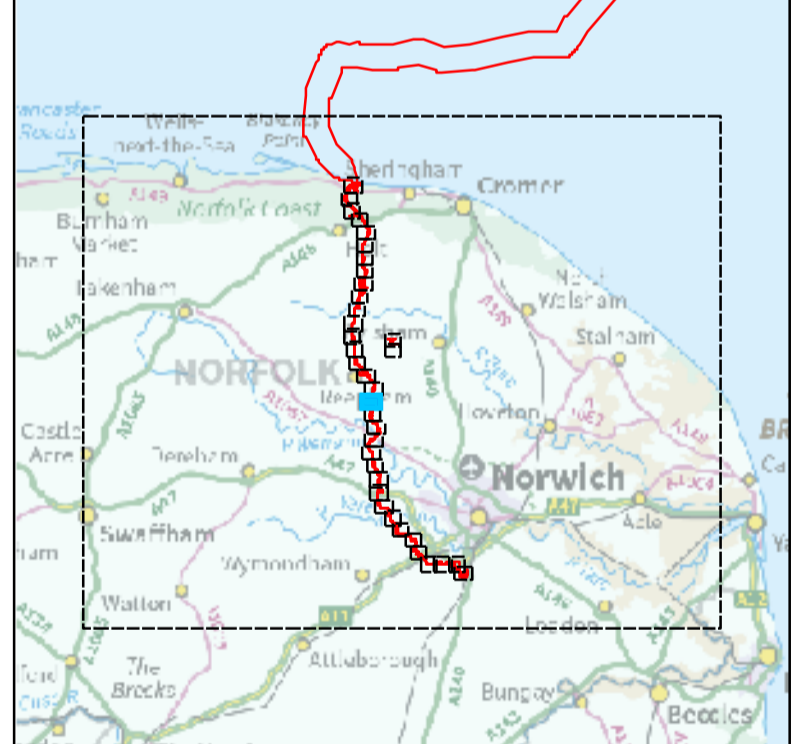
Hornsea Project Three Offshore Wind Farm

Volume 4 Annex 3.5
Onshore Crossing Schedule
Sheet 18 of 36

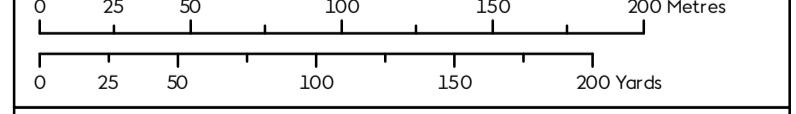
Volume 4 Annex 3.5

- Hornsea Project Three**
- Order Limits
 - District Authority
 - 123** Crossing ID
- Infrastructure at crossing point**
- Roads
 - Public Right of Way
 - Hedgerow
 - Watercourse Boundary
 - Cable
- HDD Category Description**
- Horizontal Directional Drilling with haul road over

Source:
Agreement for Lease © Crown Copyright 2018, all rights reserved
Contains OS Open data © Crown copyright and database right 2018
© Crown copyright and database rights 2019 Ordnance Survey 0100031673

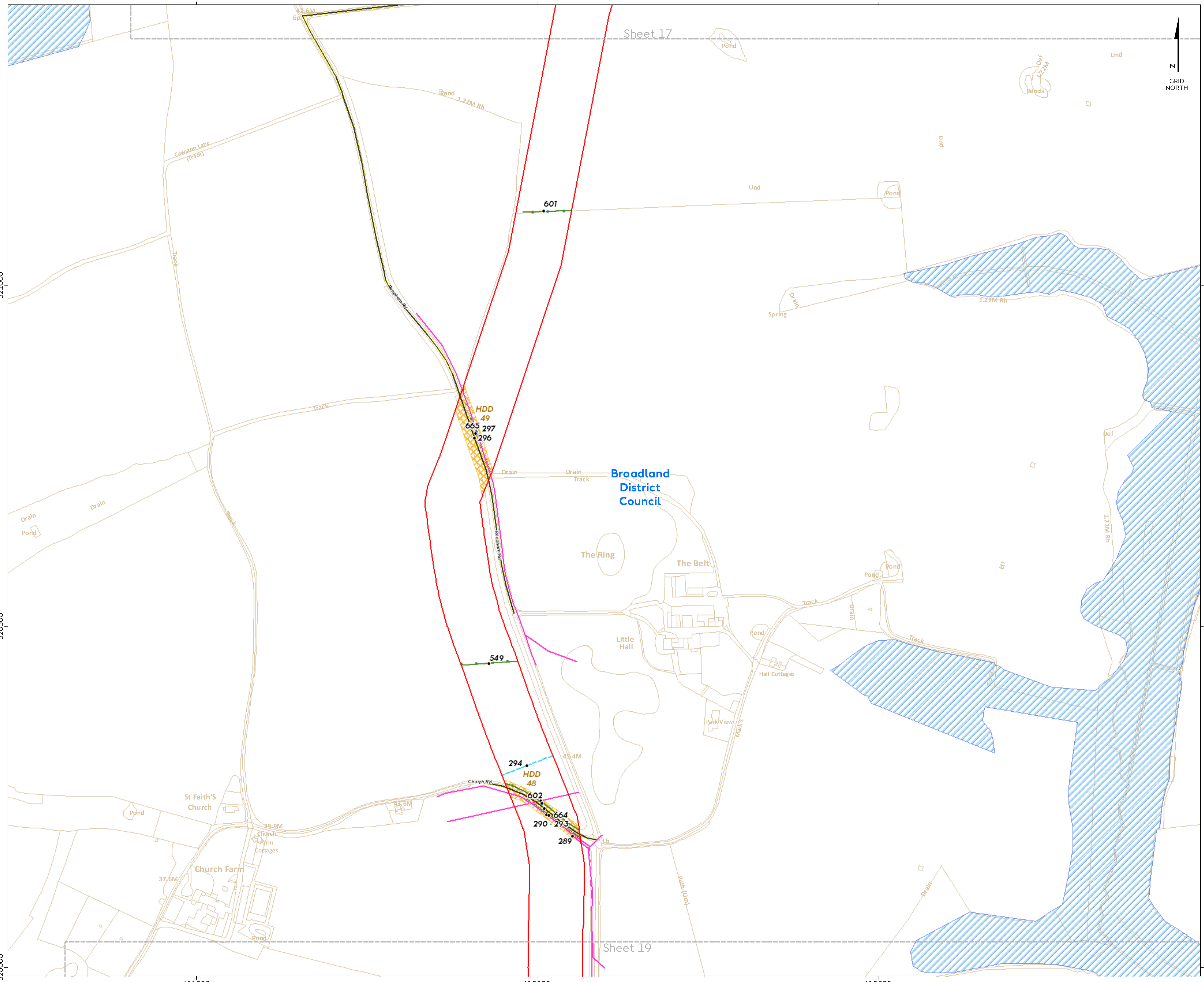


Coordinate system: British National Grid
Vertical reference: ODN
Scale @ A1: 1:2500



REV	REMARK	DATE
01	Pre Issue	May 2018
02	Second Issue	November 2018
--	--	--
--	--	--
--	--	--

Hornsea Project Three Offshore Wind Farm
Application Document Number: Volume 4 Annex 3.5
Document no: HO W03_D1_Appendix 24_OCSch
Created by: NATHO
Checked by: CELCO
Approved by: ANGUI



Sheet 19

611500

612000

612500

321000

320500

320000

321000

320500

320000

Hornsea Project Three Offshore Wind Farm

Volume 4 Annex 3.5
Onshore Crossing Schedule
Sheet 19 of 36

Volume 4 Annex 3.5

- Hornsea Project Three**
- Order Limits
 - District Authority
 - 123** Crossing ID
- Infrastructure at crossing point**
- Roads
 - Public Right of Way
 - Hedgerow
 - Watercourse
 - Watercourse Boundary
 - Cable
 - Pipeline
 - Woodland
- HDD Category Description**
- Horizontal Directional Drilling only
 - Horizontal Directional Drilling with haul road over

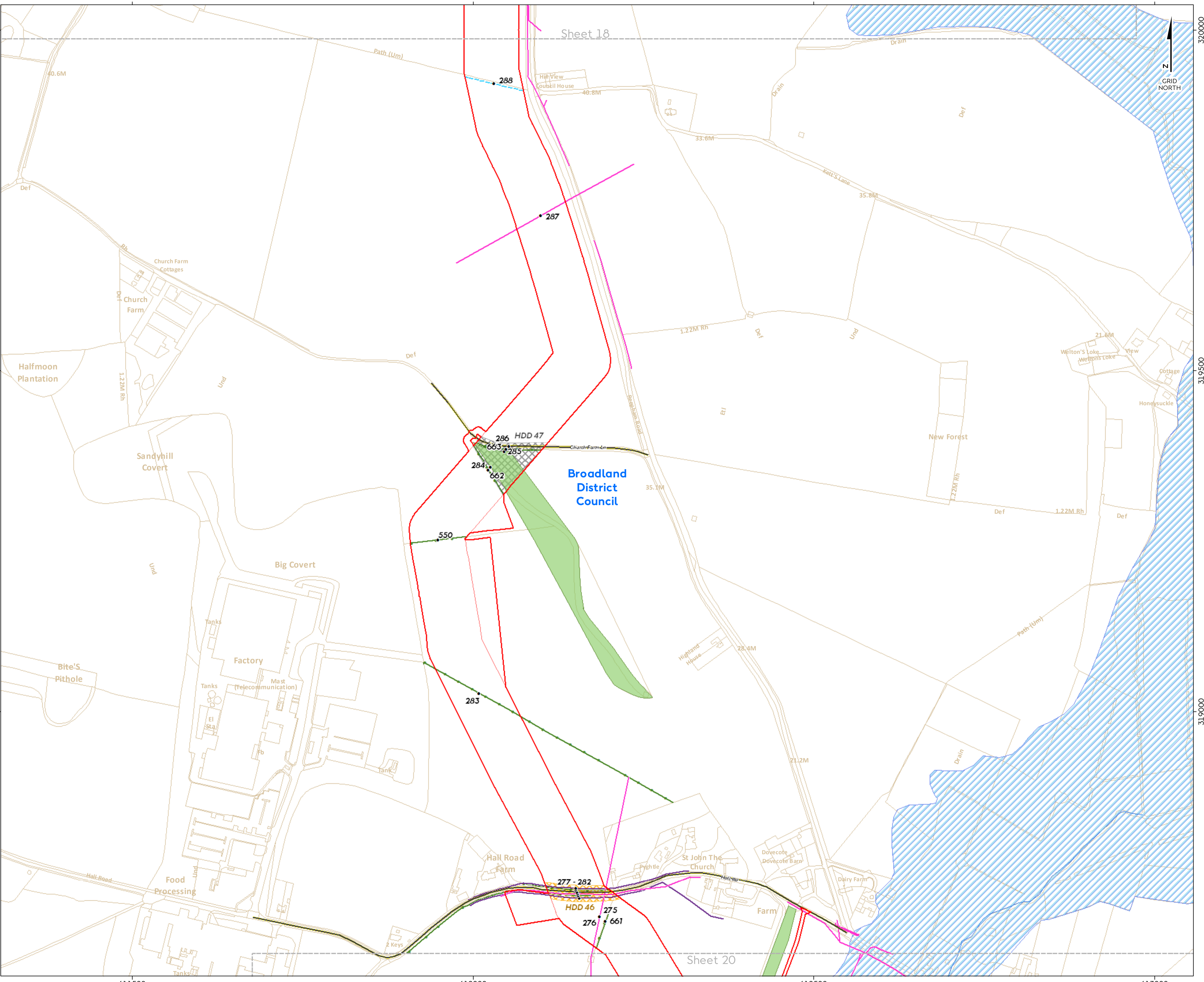
Source:
Agreement for Lease © Crown Copyright 2018, all rights reserved.
Contains OS Open data © Crown copyright and database right 2018
© Crown copyright and database rights 2019 Ordnance Survey 0100031673



Coordinate system: British National Grid
Vertical reference: ODN
Scale @ A1: 1:2500

REV	REMARK	DATE
01	Pre Issue	May 2018
02	Second Issue	November 2018
...
...
...

Hornsea Project Three Offshore Wind Farm
Application Document Number: Volume 4 Annex 3.5
Document no: HO W03_D1_Appendix 24_OCSch
Created by: NATHO
Checked by: CELCO
Approved by: ANGU Y



611500

612000

612500

613000

320000

320000

319500

319500

319000

319000

611500

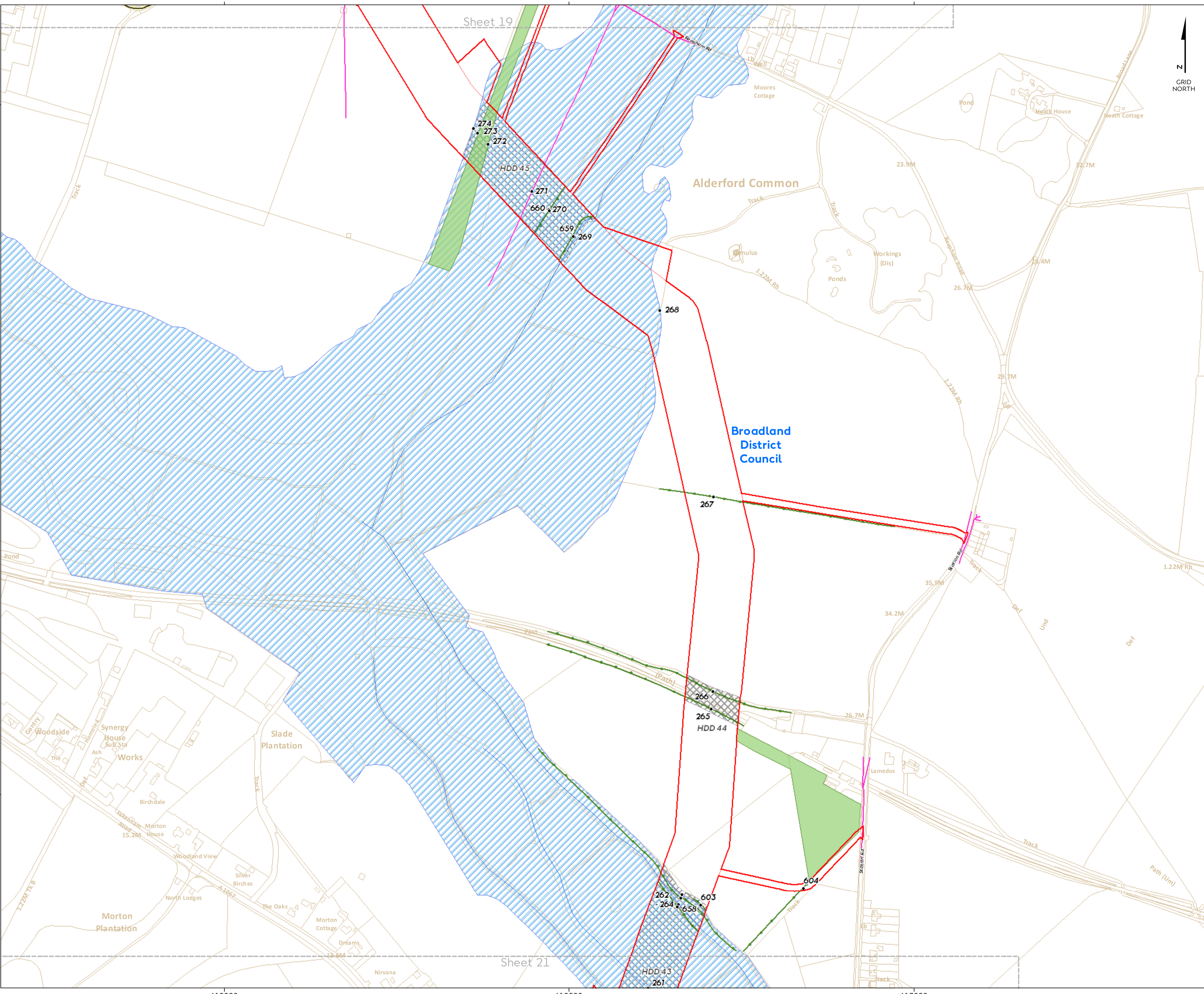
612000

612500

613000

Sheet 18

Sheet 20



Hornsea Project Three Offshore Wind Farm

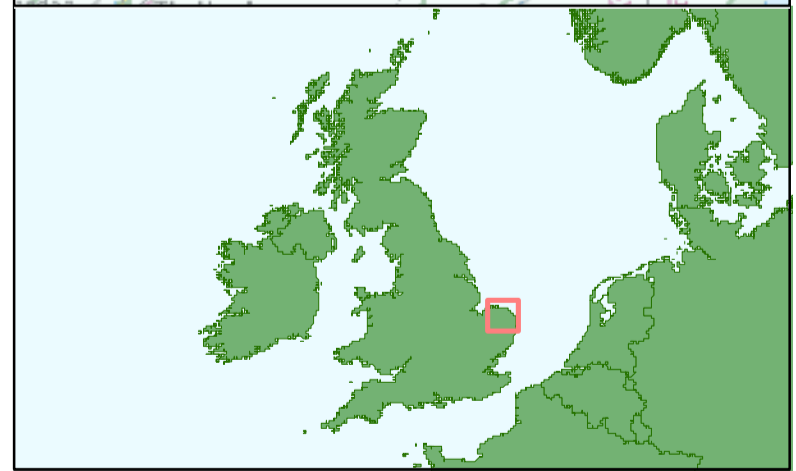
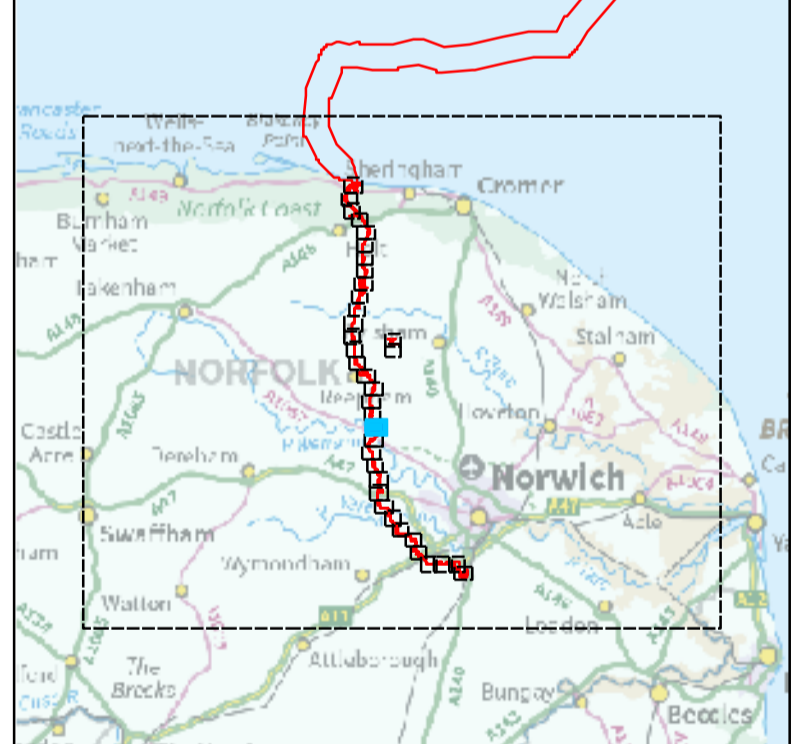
Volume 4 Annex 3.5 Onshore Crossing Schedule

Sheet 20 of 36

Volume 4 Annex 3.5

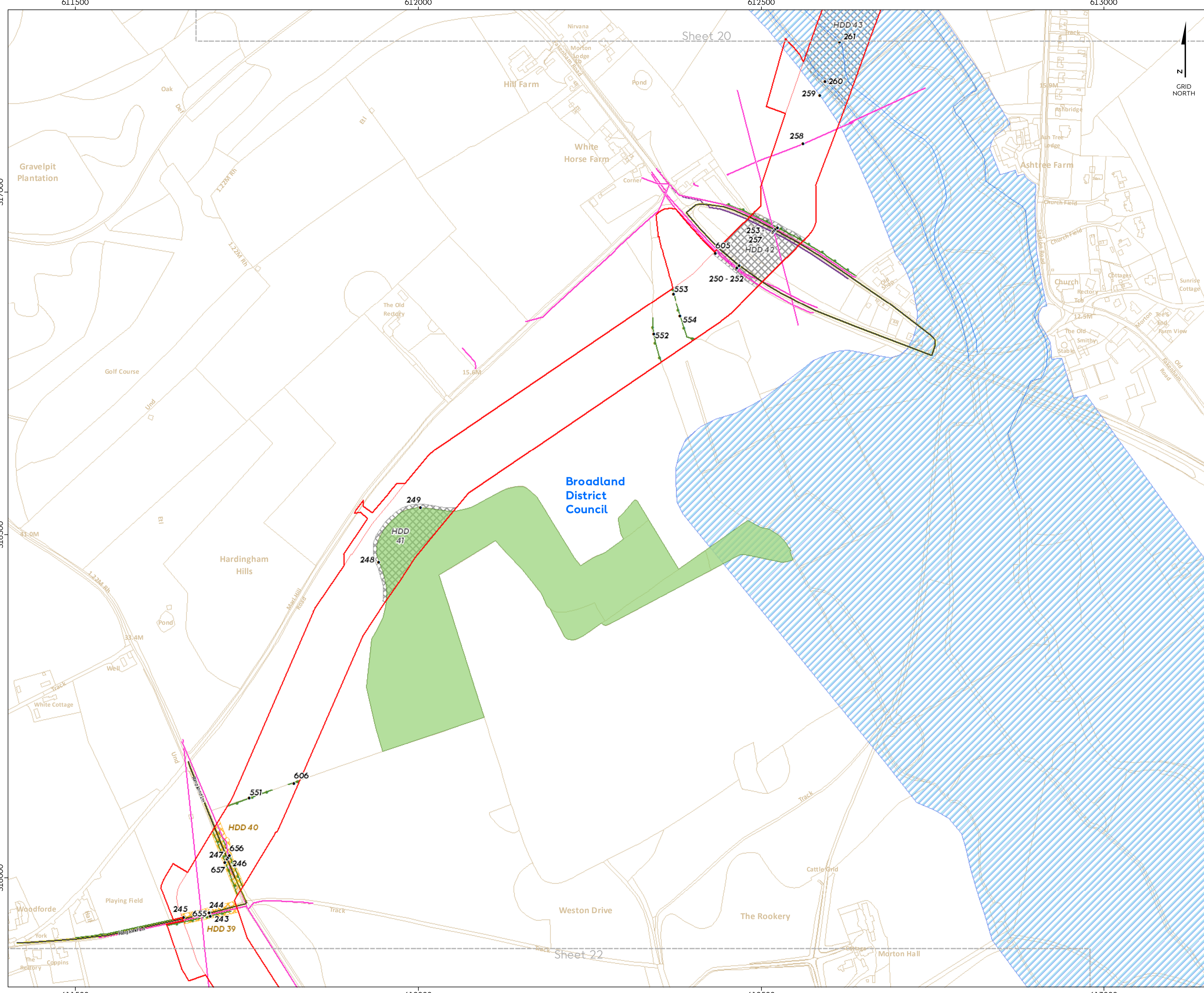
- Hornsea Project Three**
- Order Limits
 - District Authority
 - 123** Crossing ID
 - Infrastructure at crossing point**
 - Roads
 - Hedgerow
 - Watercourse
 - Watercourse Boundary
 - Cable
 - Woodland
 - HDD Category Description**
 - Horizontal Directional Drilling only

Source: Agreement for Lease © Crown Copyright 2018, all rights reserved
Contains OS Open data © Crown copyright and database right 2018
© Crown copyright and database rights 2019 Ordnance Survey 0100031673



Coordinate system: British National Grid
Vertical reference: ODN
Scale @ A1: 1:2500

REV	REMARK	DATE
01	Pre Issue	May 2018
02	Second Issue	November 2018
--	--	--
--	--	--
--	--	--



Hornsea Project Three Offshore Wind Farm

Volume 4 Annex 3.5 Onshore Crossing Schedule

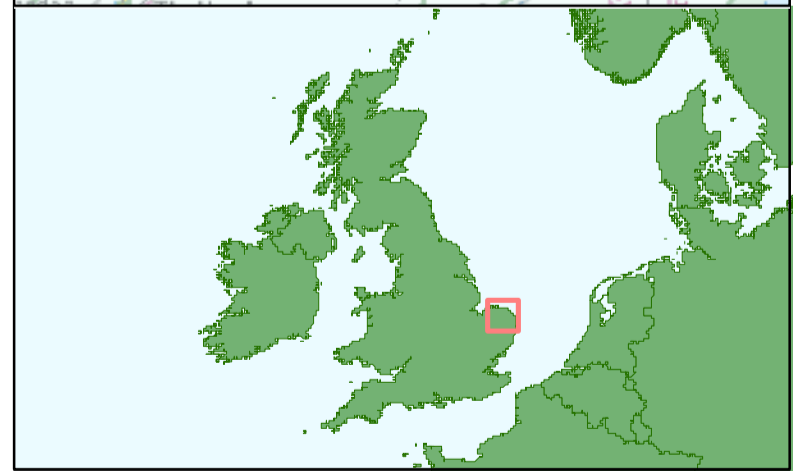
Sheet 21 of 36

Volume 4 Annex 3.5

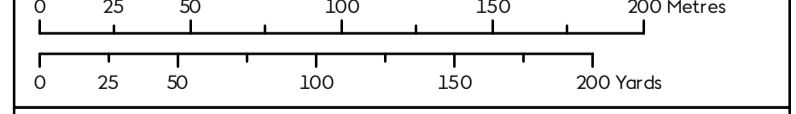
- Hornsea Project Three**
- Order Limits
 - District Authority
 - 123** Crossing ID
- Infrastructure at crossing point**
- Roads
 - Hedgerow
 - Watercourse
 - Watercourse Boundary
 - Cable
 - Pipeline
 - Woodland

- HDD Category Description**
- Horizontal Directional Drilling only
 - Horizontal Directional Drilling with haul road over

Source: Agreement for Lease © Crown Copyright 2018, all rights reserved. Contains OS Open data © Crown copyright and database right 2018. © Crown copyright and database rights 2019 Ordnance Survey 0100031673



Coordinate system: British National Grid
 Vertical reference: ODN
 Scale @ A1: 1:2500



REV	REMARK	DATE
01	First Issue	May 2018
02	Second Issue	November 2018
..
..
..

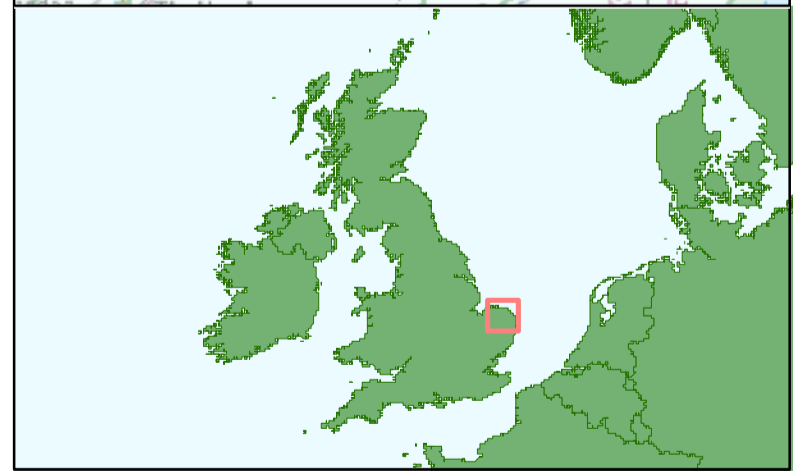
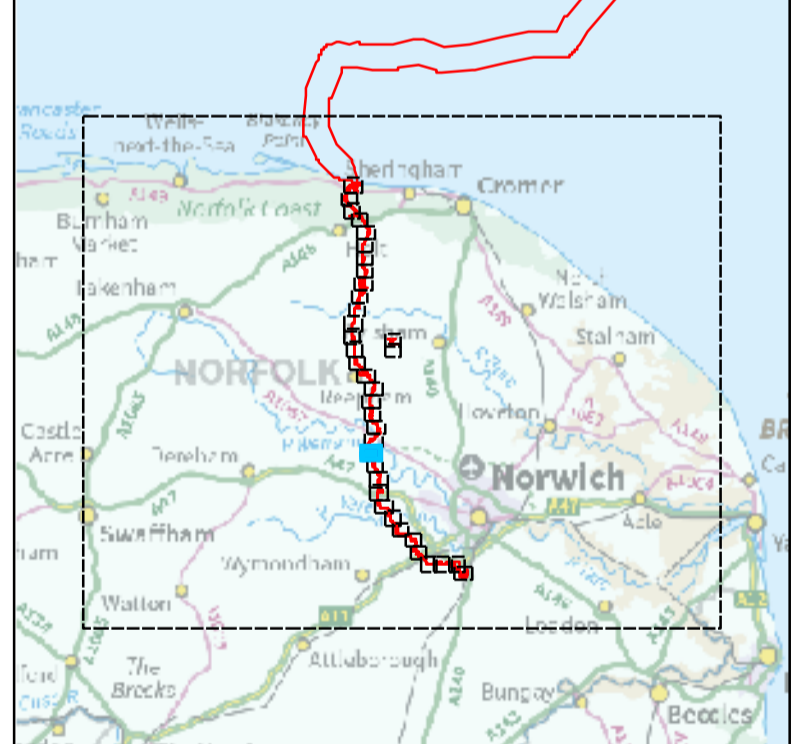
Hornsea Project Three Offshore Wind Farm

Volume 4 Annex 3.5
Onshore Crossing Schedule
Sheet 22 of 36

Volume 4 Annex 3.5

- Hornsea Project Three**
- Order Limits
 - District Authority
 - 123** Crossing ID
- Infrastructure at crossing point**
- Roads
 - Hedgerow
 - Watercourse Boundary
 - Cable
- HDD Category Description**
- Horizontal Directional Drilling with haul road over

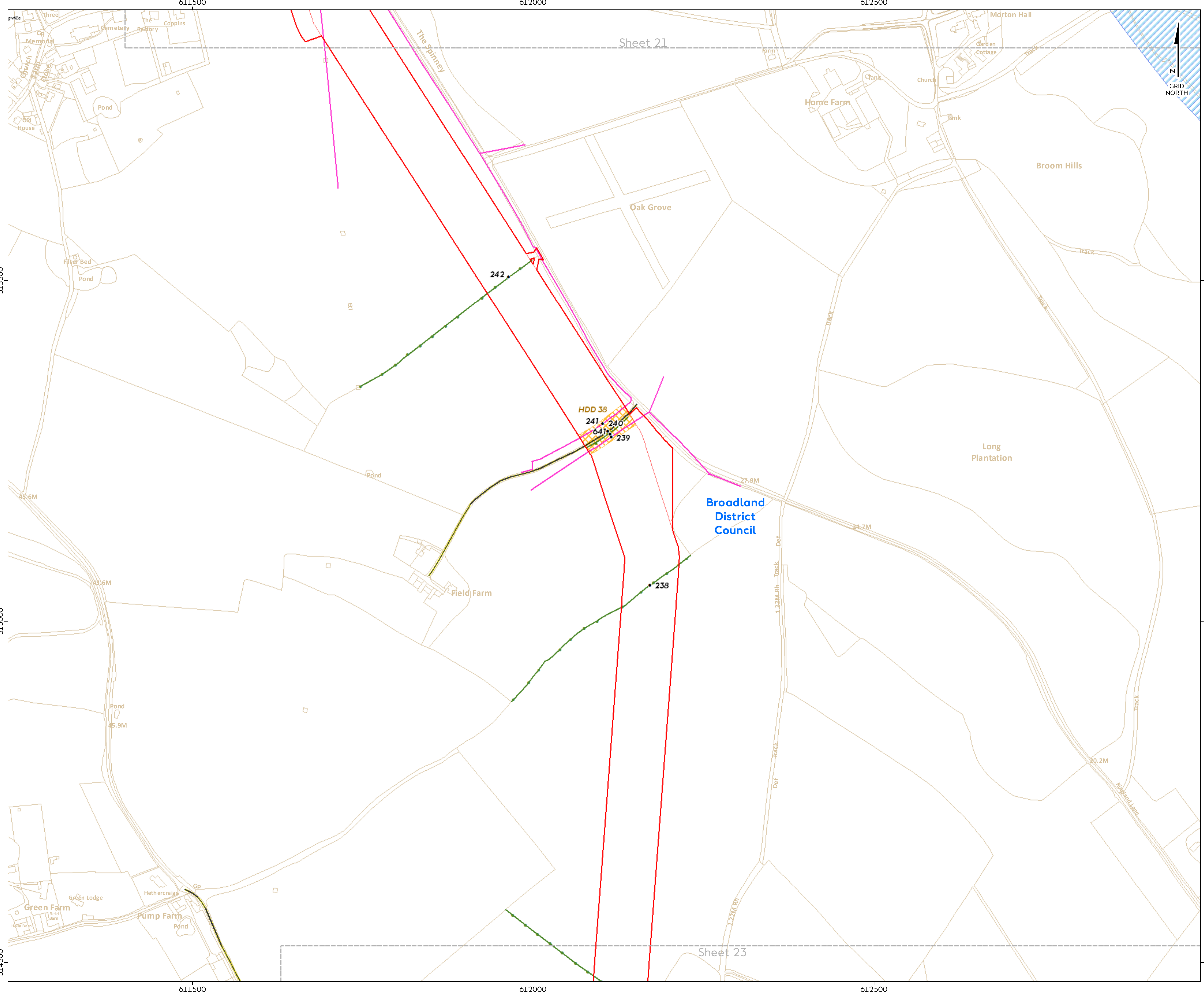
Source:
Agreement for Lease © Crown Copyright 2018, all rights reserved
Contains OS Open data © Crown copyright and database right 2018
© Crown copyright and database rights 2019 Ordnance Survey 0100031673



Coordinate system: British National Grid
Vertical reference: ODN
Scale @ A1: 1:2500

REV	REMARK	DATE
01	Pre Issue	May 2018
02	Second Issue	November 2018
--	--	--
--	--	--
--	--	--

Hornsea Project Three Offshore Wind Farm
Application Document Number: Volume 4 Annex 3.5
Document no: HO W03_D1_Appendix 24_OCSch
Created by: NATMO
Checked by: CELCO
Approved by: ANGUY



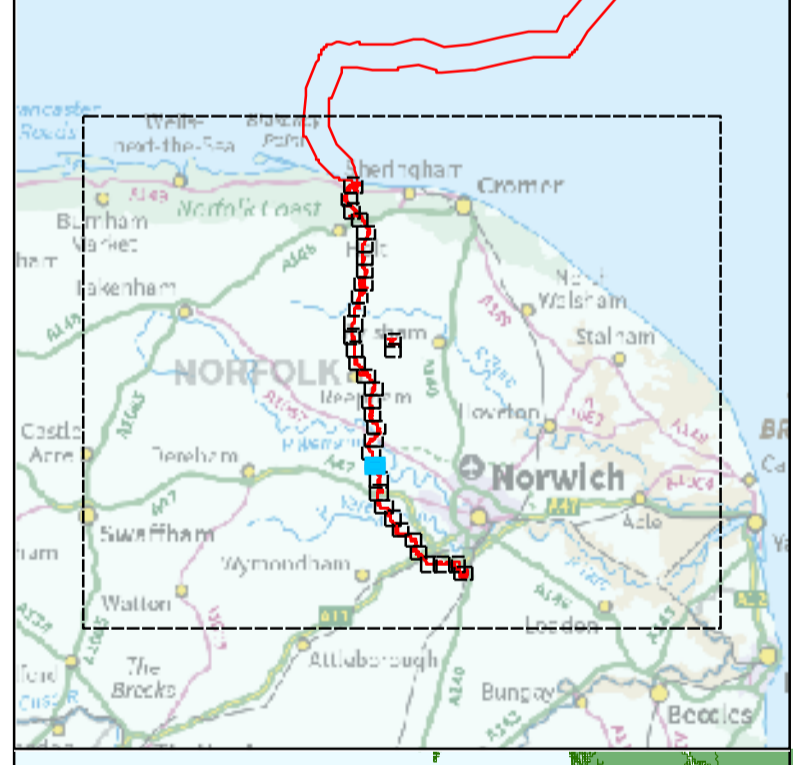
Hornsea Project Three Offshore Wind Farm

Volume 4 Annex 3.5
Onshore Crossing Schedule
Sheet 23 of 36

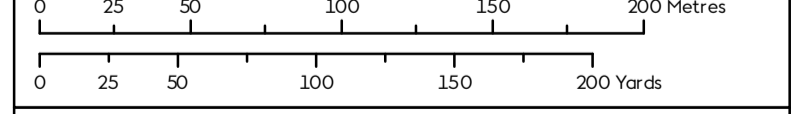
Volume 4 Annex 3.5

- Hornsea Project Three**
- Order Limits
 - District Authority
 - 123** Crossing ID
- Infrastructure at crossing point**
- Roads
 - Hedgerow
 - Cable
 - Pipeline
- HDD Category Description**
- Horizontal Directional Drilling only
 - Horizontal Directional Drilling with haul road over
 - Horizontal Directional Drilling with haul road over or Open Cut

Source:
Agreement for Lease © Crown Copyright 2018, all rights reserved
Contains OS Open data © Crown copyright and database right 2018
© Crown copyright and database rights 2019 Ordnance Survey 0100031673

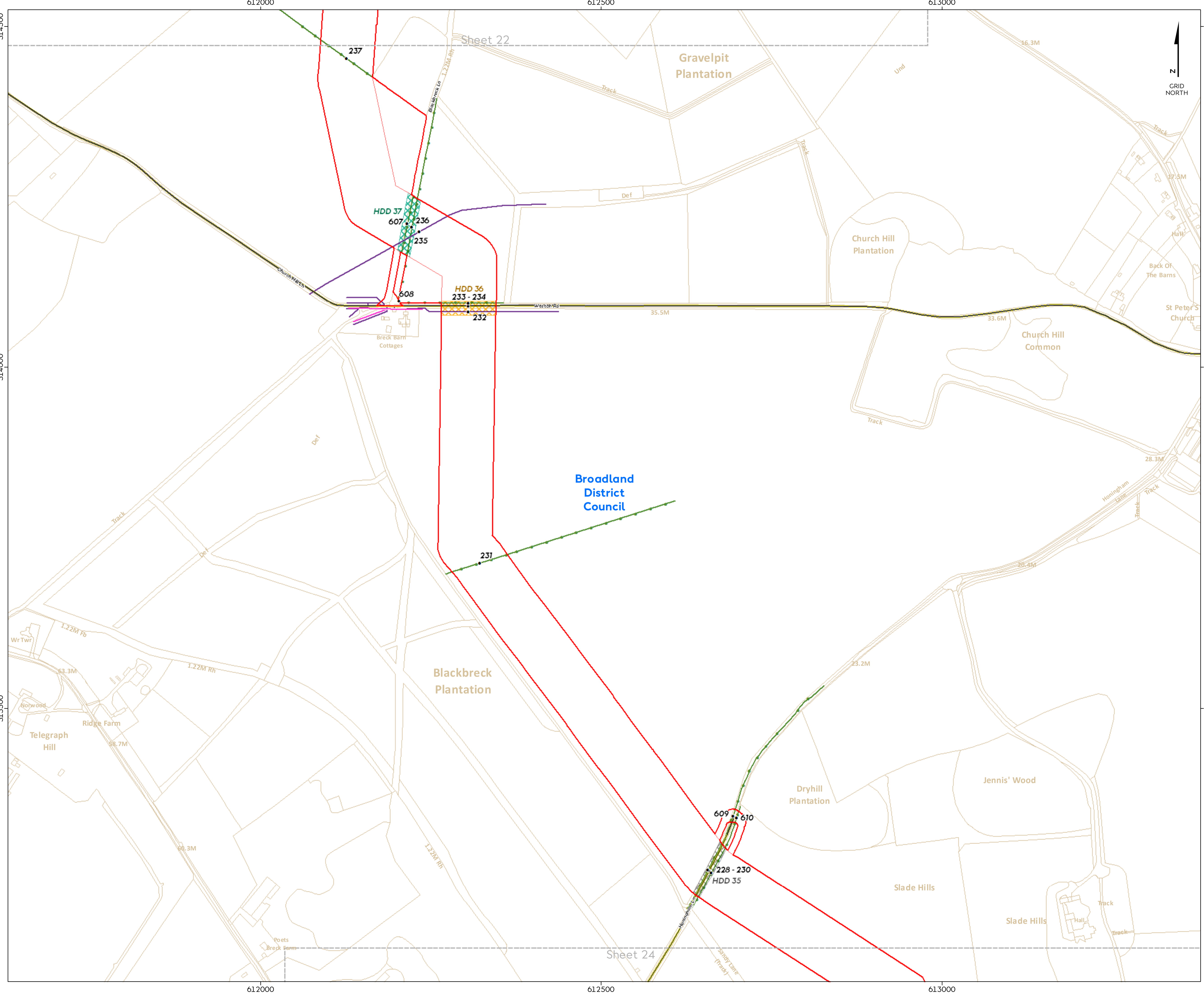


Coordinate system: British National Grid
Vertical reference: ODN
Scale @ A1: 1:2500



REV	REMARK	DATE
01	Pre Issue	May 2018
02	Second Issue	November 2018
--	--	--
--	--	--
--	--	--

Hornsea Project Three Offshore Wind Farm
Application Document Number: Volume 4 Annex 3.5
Document no: H0W03_D1_Appendix24_OCSch
Created by: NATHO
Checked by: CELCO
Approved by: ANGUI



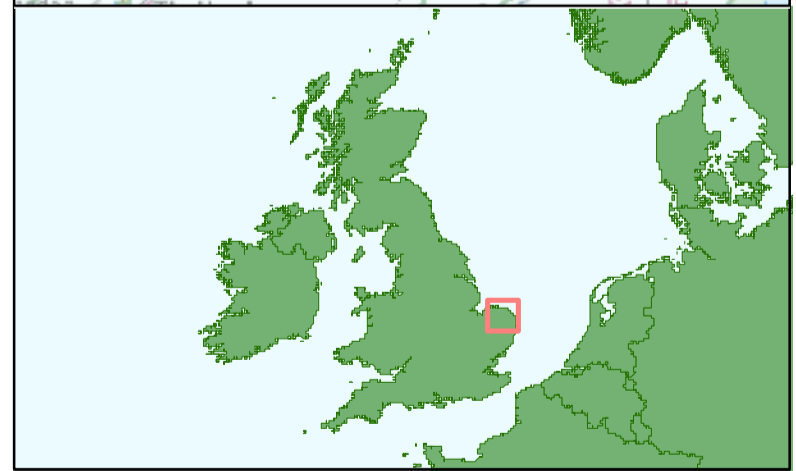
Hornsea Project Three Offshore Wind Farm

Volume 4 Annex 3.5
Onshore Crossing Schedule
Sheet 24 of 36

Volume 4 Annex 3.5

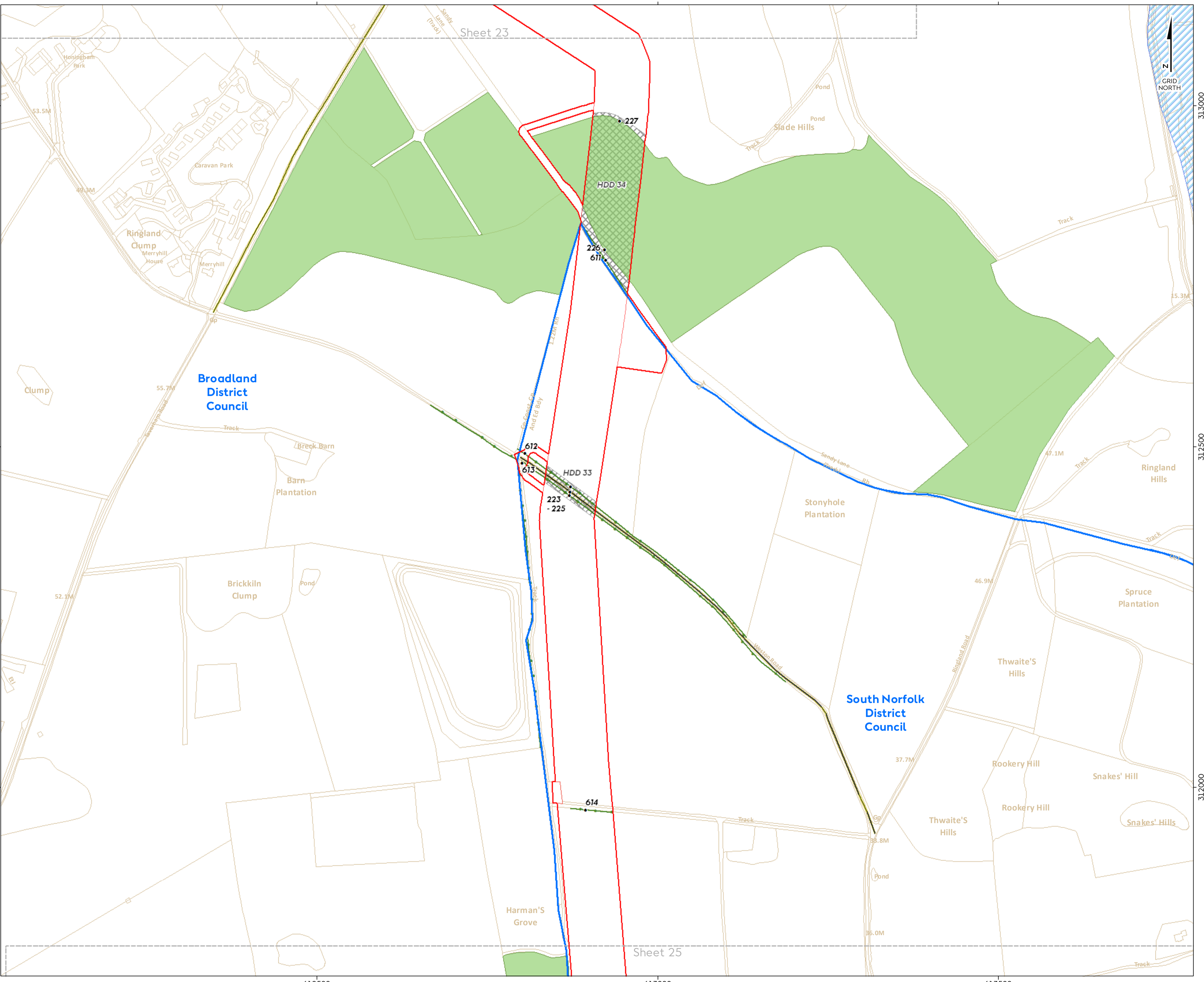
- Hornsea Project Three**
- Order Limits
 - District Authority
 - 123** Crossing ID
- Infrastructure at crossing point**
- Roads
 - Hedgerow
 - Watercourse Boundary
 - Woodland
- HDD Category Description**
- Horizontal Directional Drilling only

Source:
Agreement for Lease © Crown Copyright 2018, all rights reserved
Contains OS Open data © Crown copyright and database right 2018
© Crown copyright and database rights 2019 Ordnance Survey 0100031673



Coordinate system: British National Grid
Vertical reference: ODN
Scale @ A1: 1:2500

REV	REMARK	DATE
01	Pre Issue	May 2018
02	Second Issue	November 2018
--	--	--
--	--	--
--	--	--



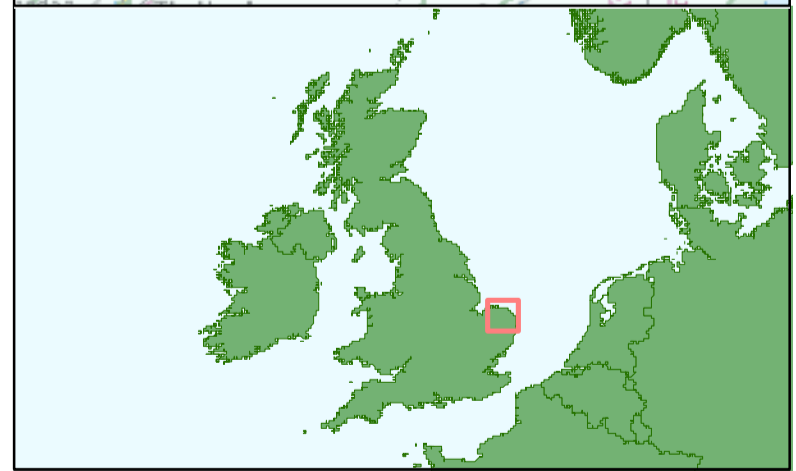
Hornsea Project Three Offshore Wind Farm

Volume 4 Annex 3.5
Onshore Crossing Schedule
Sheet 25 of 36

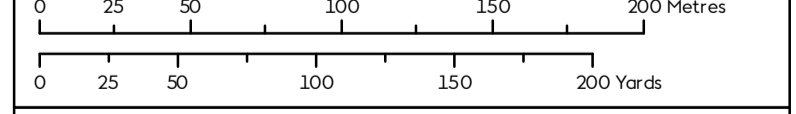
Volume 4 Annex 3.5

- Hornsea Project Three**
- Order Limits
 - District Authority
 - 123** Crossing ID
- Infrastructure at crossing point**
- Roads
 - Hedgerow
 - Watercourse
 - Watercourse Boundary
 - Cable
 - Pipeline
 - Woodland
 - National Highways A47
- HDD Category Description**
- Horizontal Directional Drilling only
 - Horizontal Directional Drilling with haul road over

Source: Agreement for Lease © Crown Copyright 2018, all rights reserved
Contains OS Open data © Crown copyright and database right 2018
© Crown copyright and database rights 2019 Ordnance Survey 0100031673

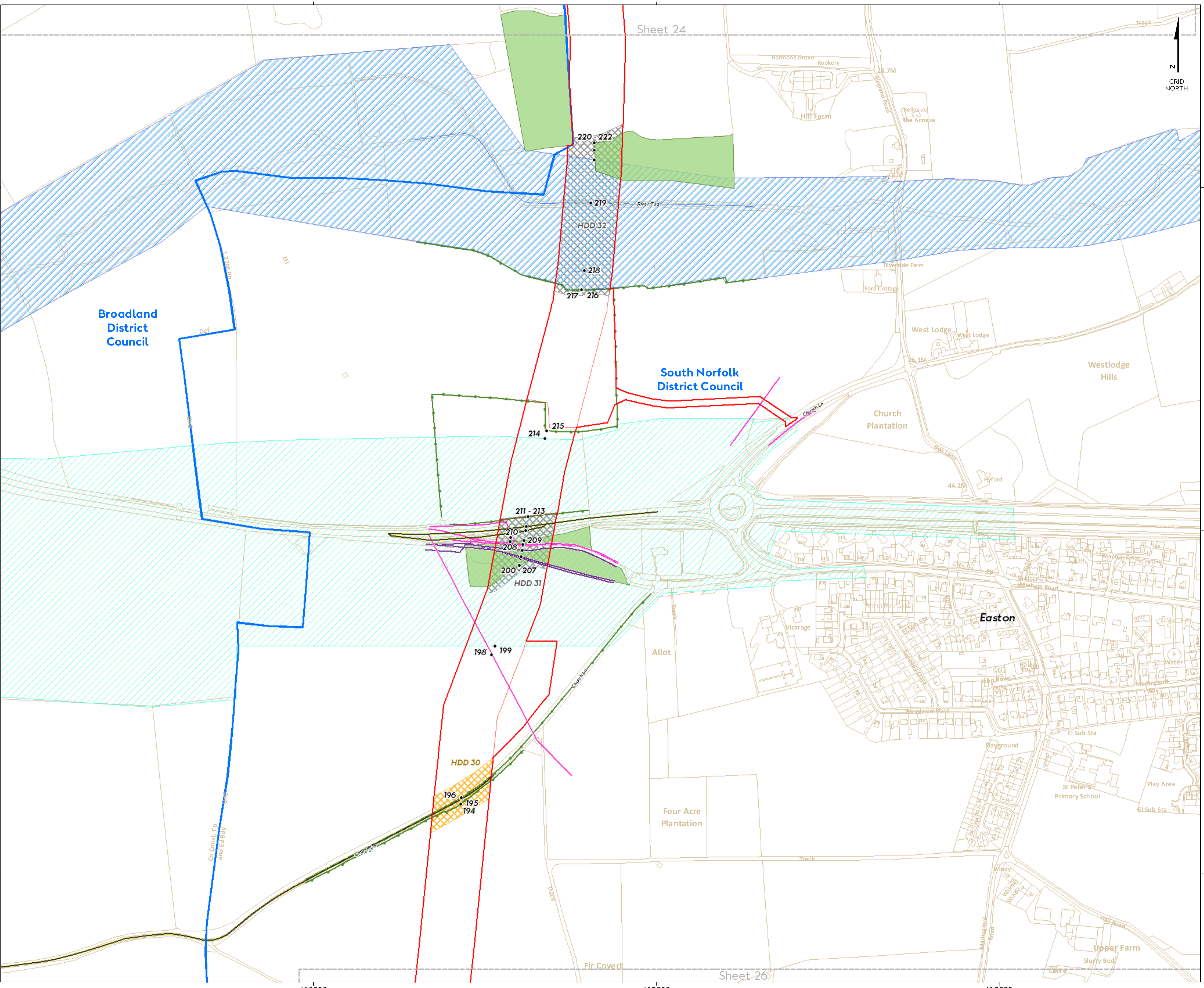


Coordinate system: British National Grid
Vertical reference: ODN
Scale @ A1: 1:2500



REV	REMARK	DATE
01	Pre Issue	May 2018
02	Second Issue	November 2018
--	--	--
--	--	--
--	--	--

Hornsea Project Three Offshore Wind Farm
Application Document Number: Volume 4 Annex 3.5
Document no: HO W03_D1_Appendix 24_OCSch
Created by: NATHO
Checked by: CELCO
Approved by: ANGUI

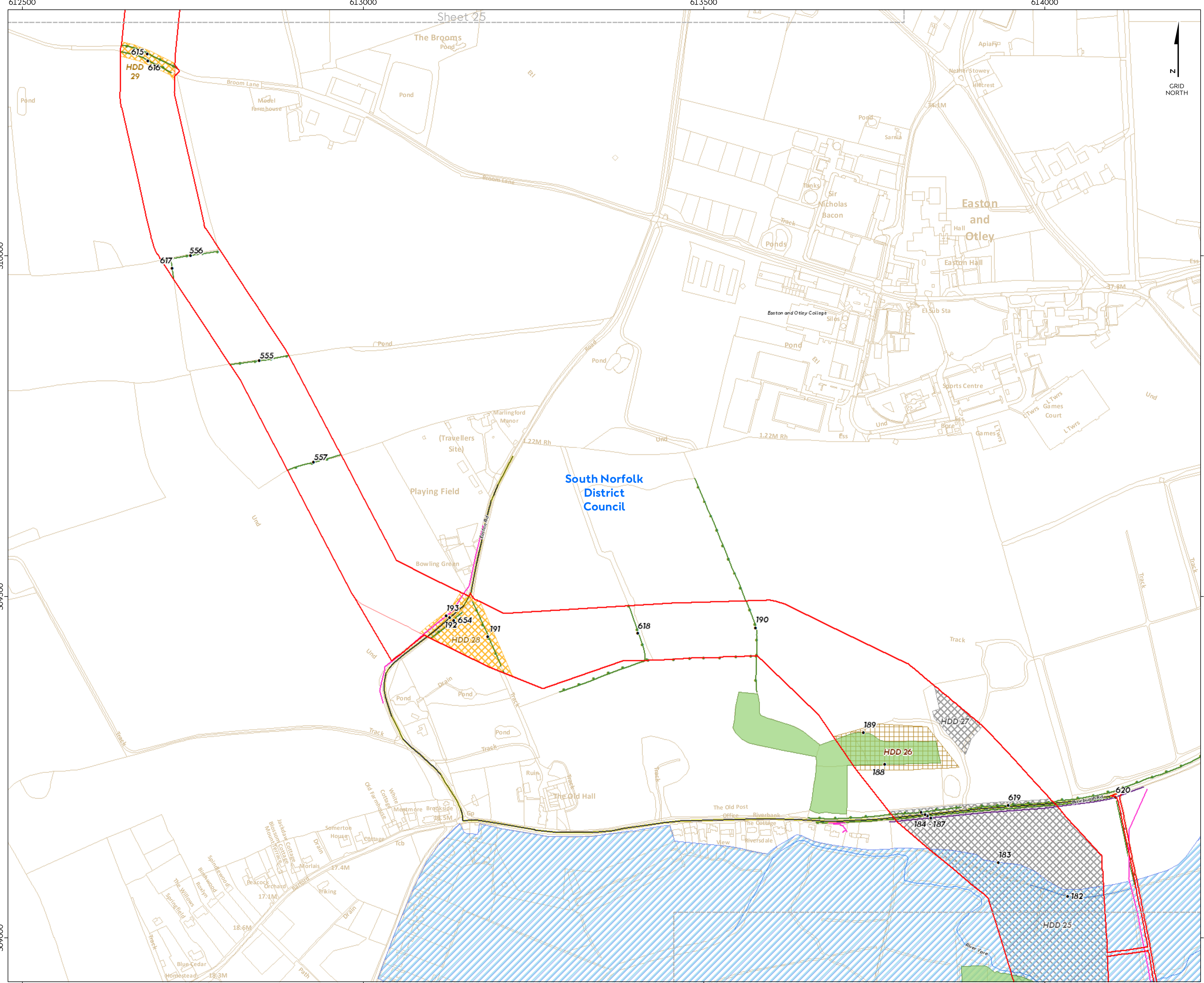


Sheet 24

Sheet 26



612500 613000 613500
311500 311000 310500



Hornsea Project Three Offshore Wind Farm

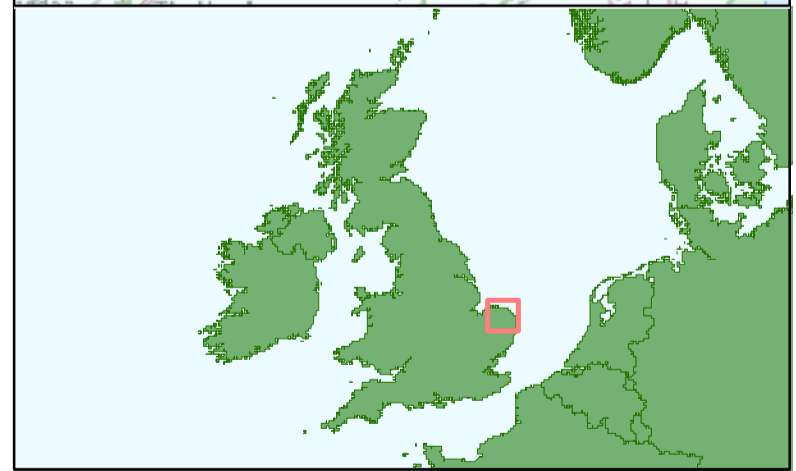
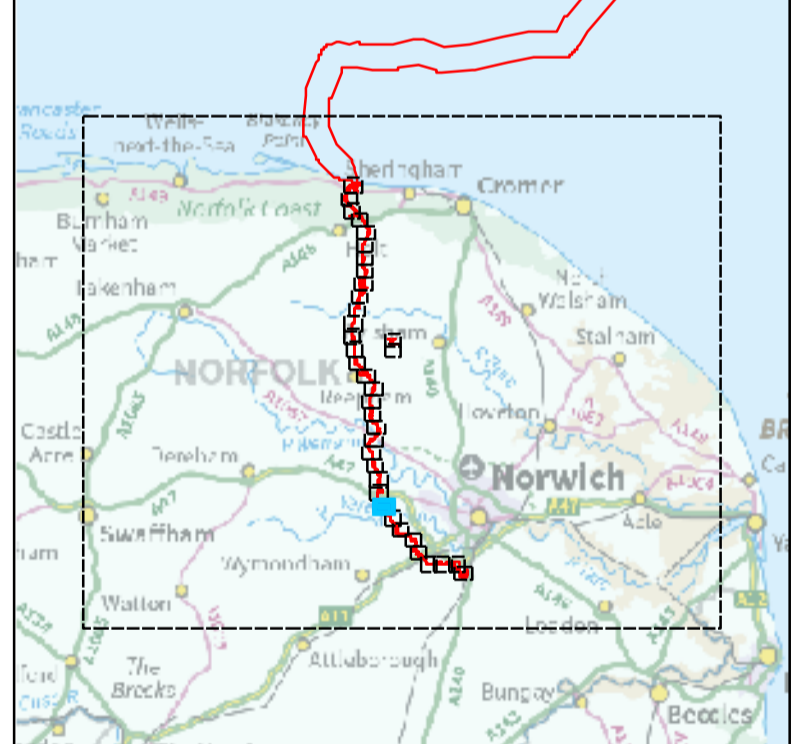
Volume 4 Annex 3.5 Onshore Crossing Schedule

Sheet 26 of 36

Volume 4 Annex 3.5

- Hornsea Project Three**
- Order Limits
 - District Authority
 - 123** Crossing ID
- Infrastructure at crossing point**
- Roads
 - Hedgerow
 - Watercourse
 - Watercourse Boundary
 - Cable
 - Pipeline
 - Woodland
- HDD Category Description**
- Horizontal Directional Drilling only
 - Horizontal Directional Drilling with haul road over
 - Horizontal Directional Drilling and ducting laydown

Source: Agreement for Lease © Crown Copyright 2018, all rights reserved. Contains OS Open data © Crown copyright and database right 2018. © Crown copyright and database rights 2019 Ordnance Survey 0100031673

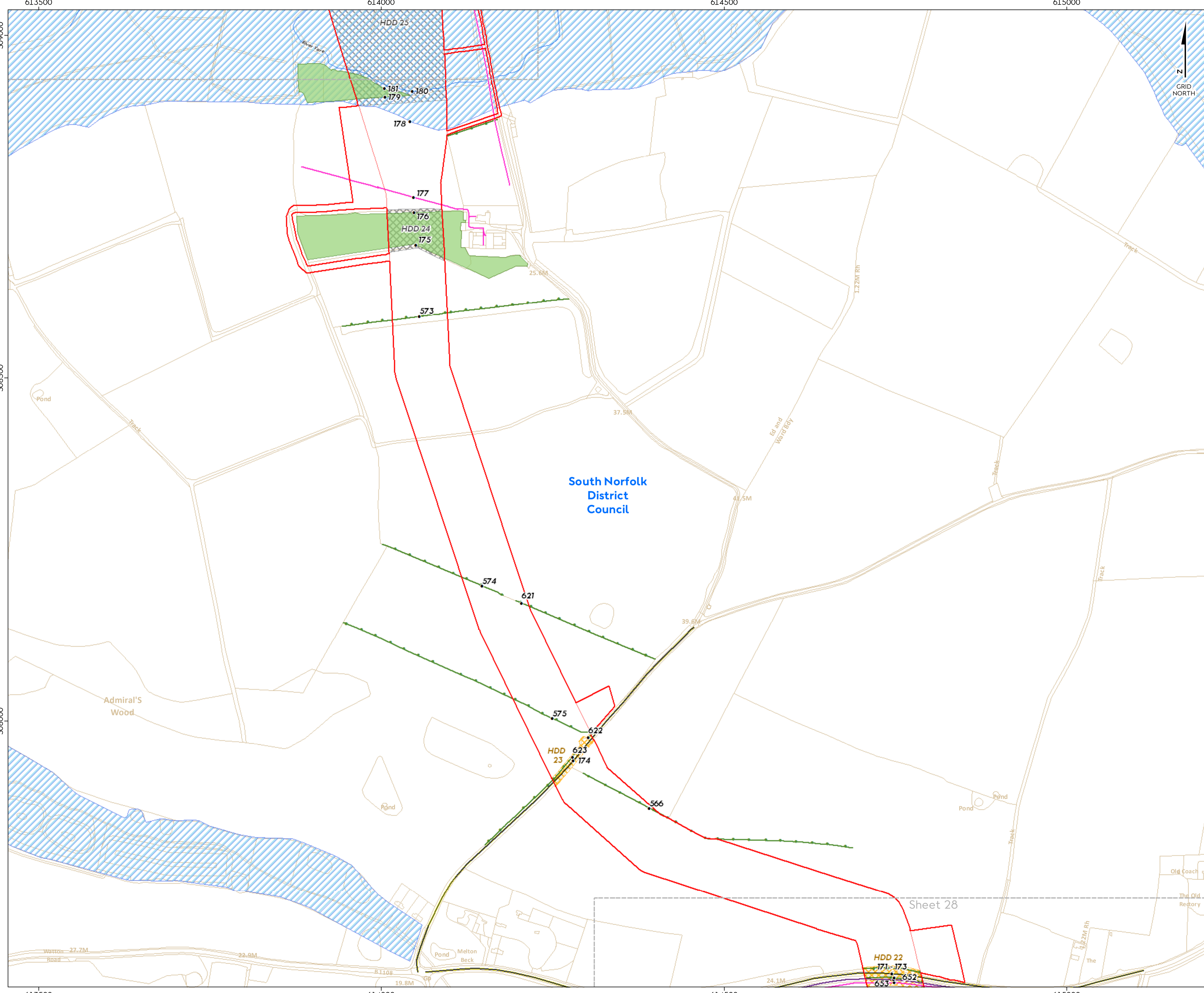


Coordinate system: British National Grid
 Vertical reference: ODN
 Scale @ A1: 1:2500

REV	REMARK	DATE
01	First Issue	May 2018
02	Second Issue	November 2018
..
..
..

Hornsea Project Three Offshore Wind Farm
 Application Document Number: Volume 4 Annex 3.5
 Document no: HO W03_D1_Appendix 24_OCSch
 Created by: NATHO
 Checked by: CELCO
 Approved by: ANGUI



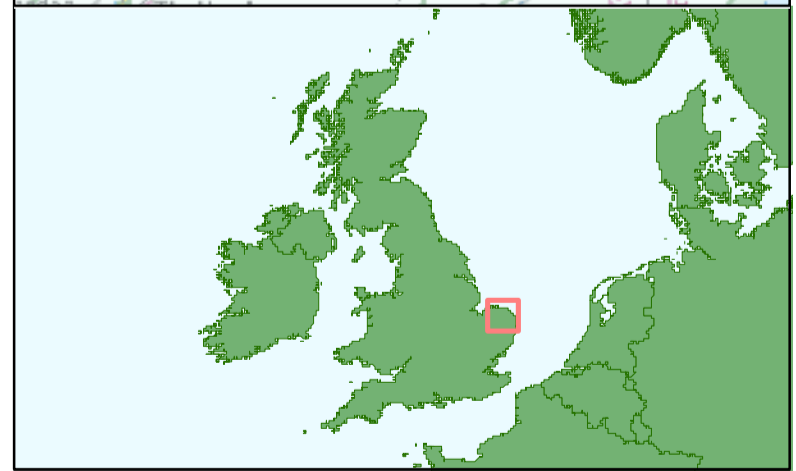
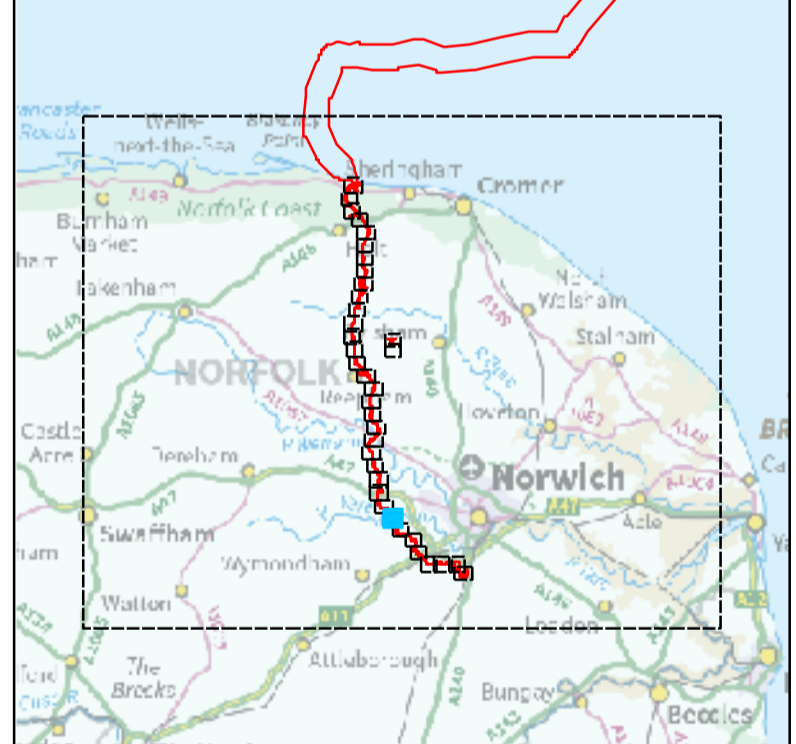


Volume 4 Annex 3.5

- Hornsea Project Three**
- Order Limits
 - District Authority
 - 123** Crossing ID
- Infrastructure at crossing point**
- Roads
 - Hedgerow
 - Watercourse
 - Watercourse Boundary
 - Cable
 - Pipeline
 - Woodland

- HDD Category Description**
- Horizontal Directional Drilling only
 - Horizontal Directional Drilling with haul road over

Source: Agreement for Lease © Crown Copyright 2018, all rights reserved. Contains OS Open data © Crown copyright and database right 2018. © Crown copyright and database rights 2019 Ordnance Survey 0100031673



Coordinate system: British National Grid
 Vertical reference: ODN
 Scale @ A1: 1:2500

REV	REMARK	DATE
01	Pre Issue	May 2018
02	Second Issue	November 2018
--	--	--
--	--	--
--	--	--

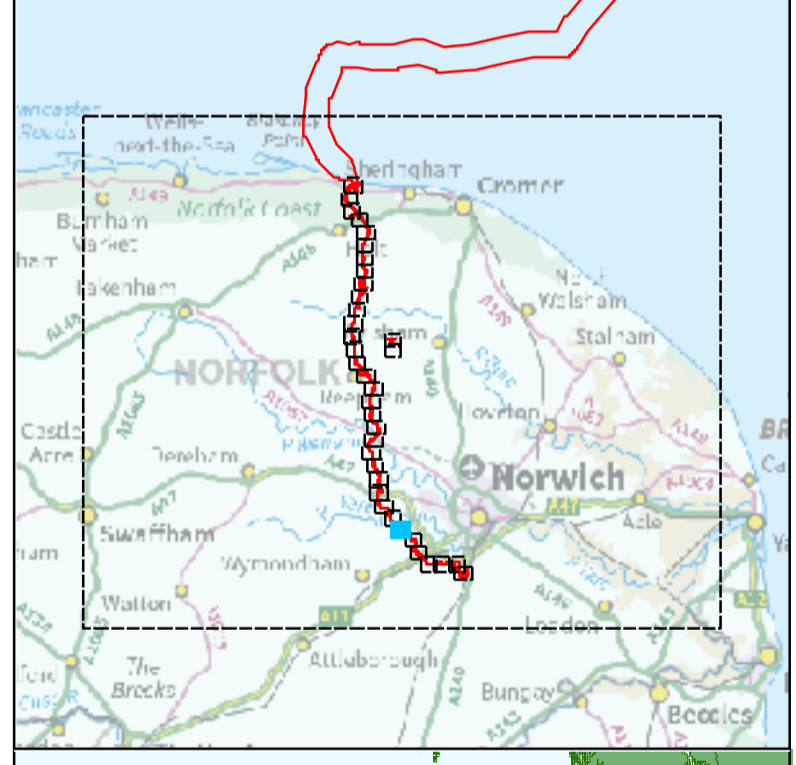
Hornsea Project Three Offshore Wind Farm

Volume 4 Annex 3.5
Onshore Crossing Schedule
Sheet 28 of 36

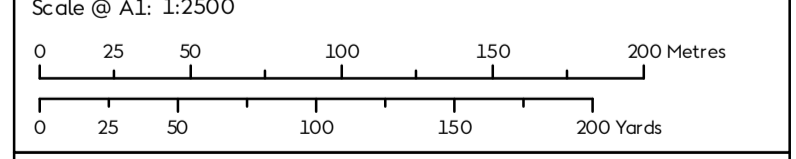
Volume 4 Annex 3.5

- Hornsea Project Three**
- Order Limits
 - District Authority
 - 123** Crossing ID
- Infrastructure at crossing point**
- Roads
 - Public Right of Way
 - Hedgerow
 - Watercourse
 - Cable
 - Pipeline
 - Woodland
- HDD Category Description**
- Horizontal Directional Drilling only
 - Horizontal Directional Drilling with haul road over
 - Horizontal Directional Drilling with haul road over or Open Cut

Source:
Agreement for Lease © Crown Copyright 2018, all rights reserved.
Contains OS Open data © Crown copyright and database right 2018
© Crown copyright and database rights 2019 Ordnance Survey 0100031673

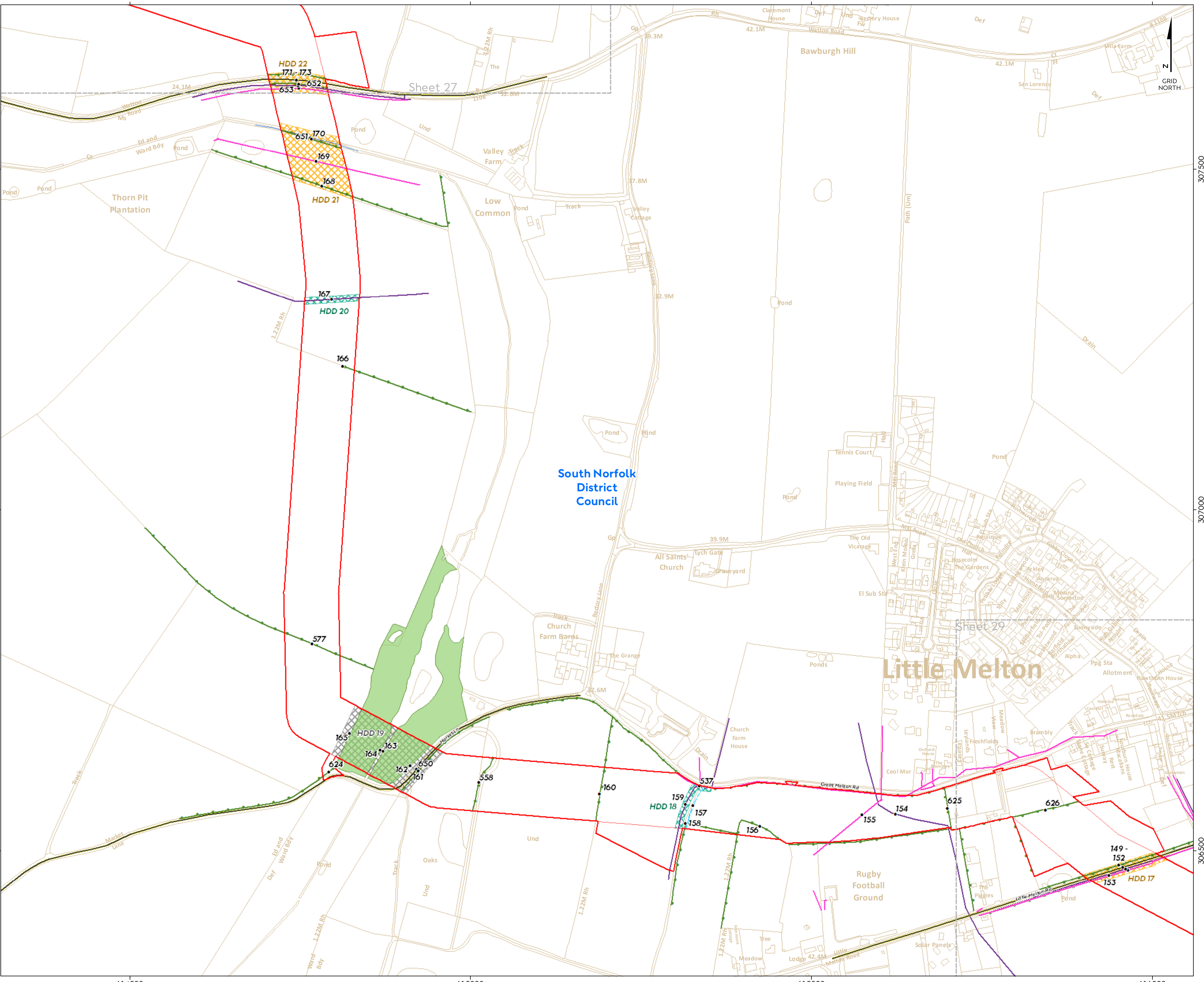


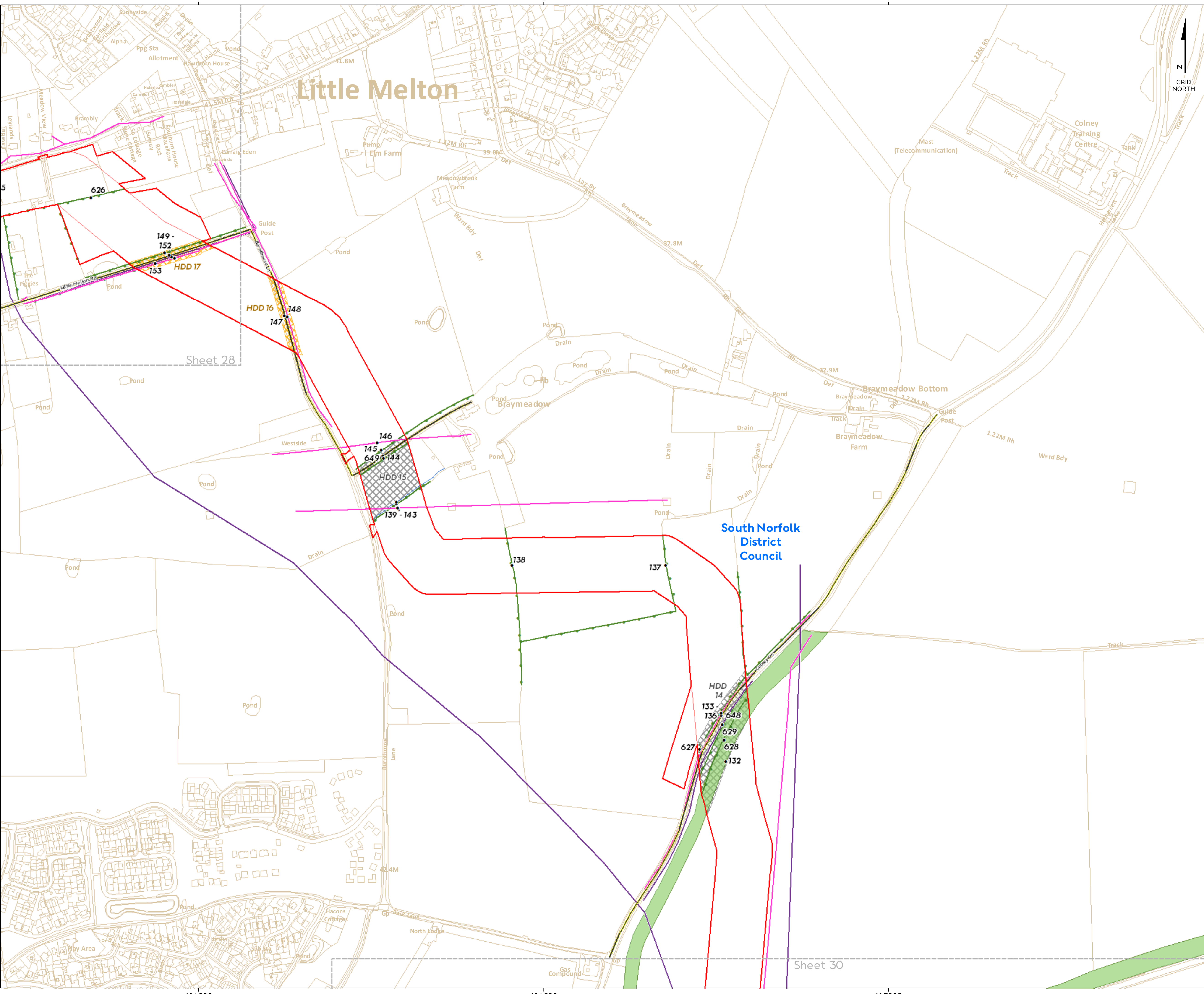
Coordinate system: British National Grid
Vertical reference: ODN
Scale @ A1: 1:2500



REV	REMARK	DATE
01	Pre Issue	May 2018
02	Second Issue	November 2018
---	---	---
---	---	---
---	---	---

Hornsea Project Three Offshore Wind Farm
Application Document Number: Volume 4 Annex 3.5
Document no: HO/W03_D1_Appendix 24_OC/Sch
Created by: NATHO
Checked by: CELCO
Approved by: ANGUI



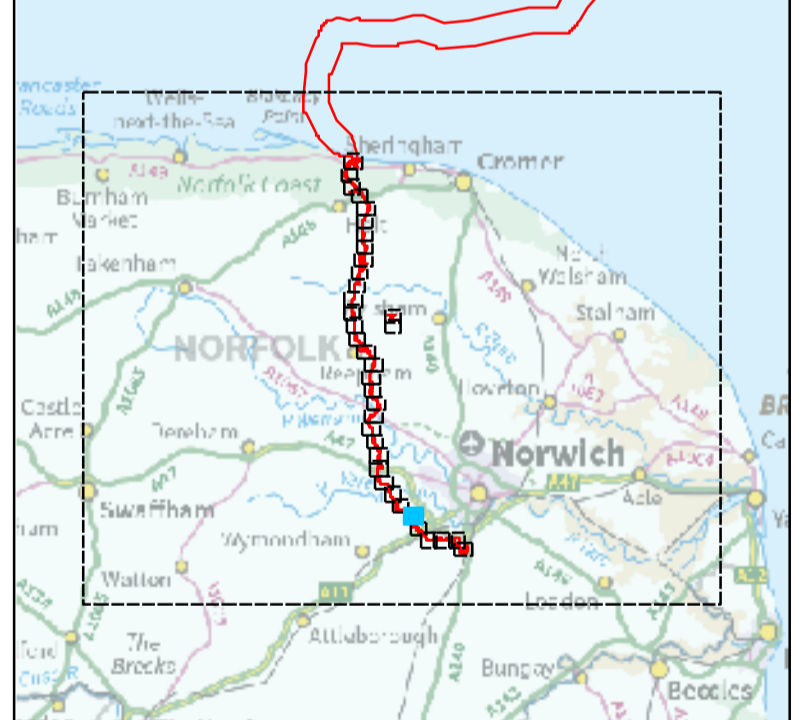


Hornsea Project Three Offshore Wind Farm

Volume 4 Annex 3.5
Onshore Crossing Schedule
Sheet 29 of 36

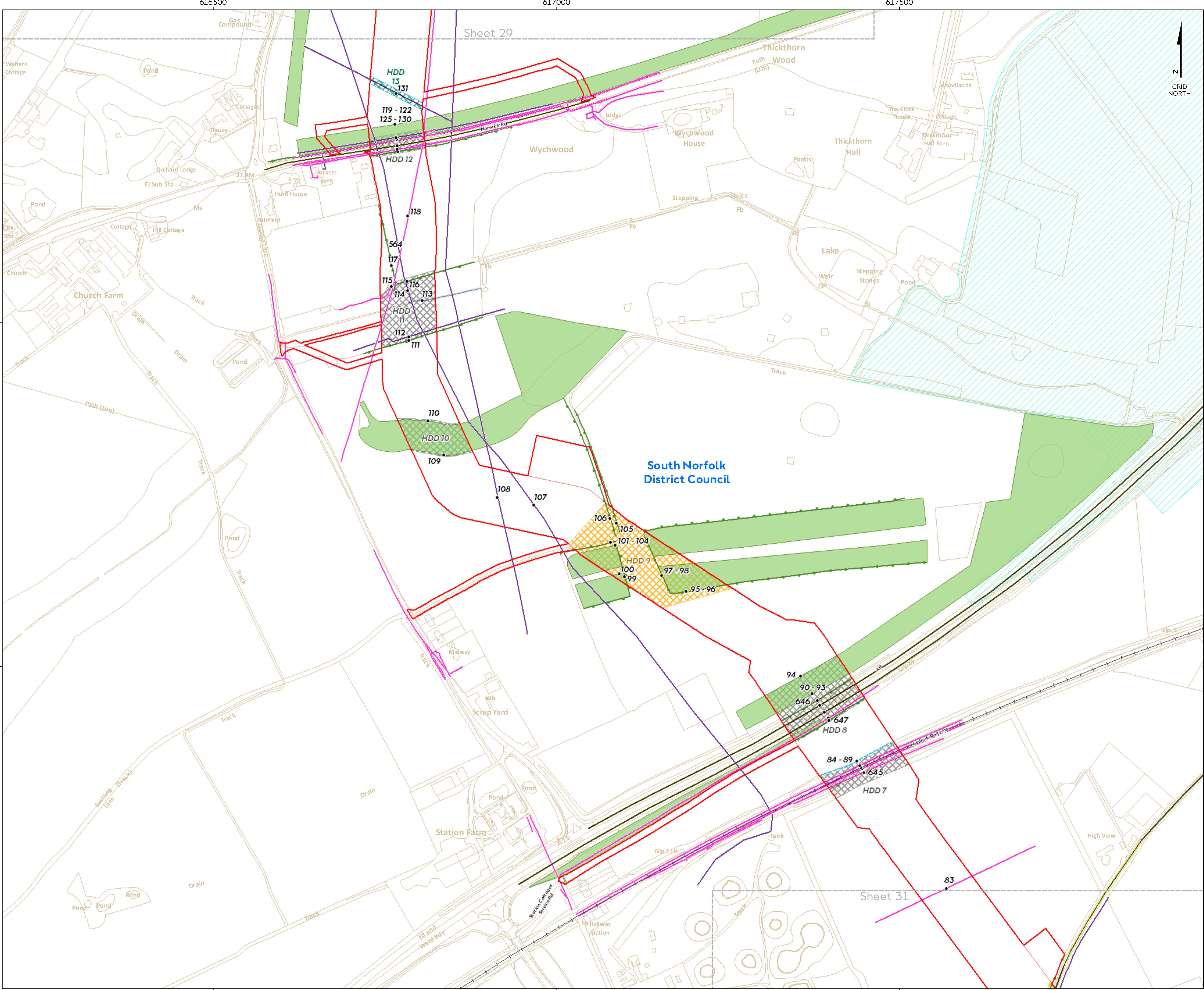
- Volume 4 Annex 3.5
- Hornsea Project Three**
- Order Limits
 - District Authority
 - 123** Crossing ID
- Infrastructure at crossing point**
- Roads
 - Hedgerow
 - Watercourse
 - Cable
 - Pipeline
 - Woodland
- HDD Category Description**
- Horizontal Directional Drilling only
 - Horizontal Directional Drilling with haul road over

Source: Agreement for Lease © Crown Copyright 2018, all rights reserved. Contains OS Open data © Crown copyright and database right 2018. © Crown copyright and database rights 2019 Ordnance Survey 0100031673



Coordinate system: British National Grid
Vertical reference: ODN
Scale @ A1: 1:2500

REV	REMARK	DATE
01	Pre Issue	May 2018
02	Second Issue	November 2018
--	--	--
--	--	--
--	--	--



Hornsea Project Three Offshore Wind Farm

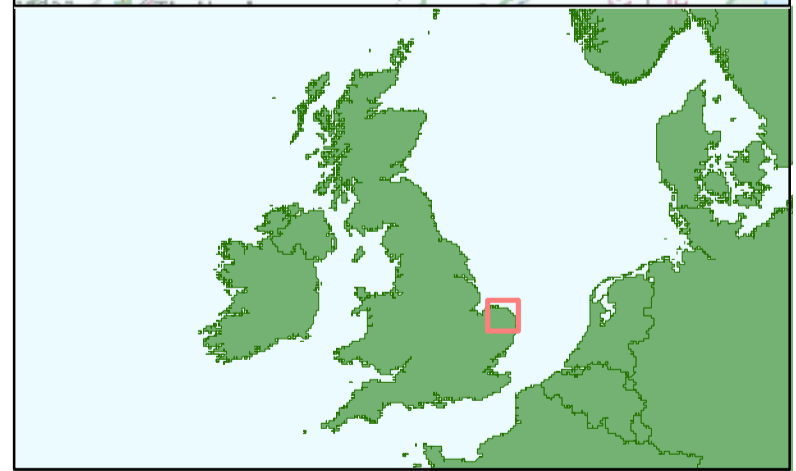
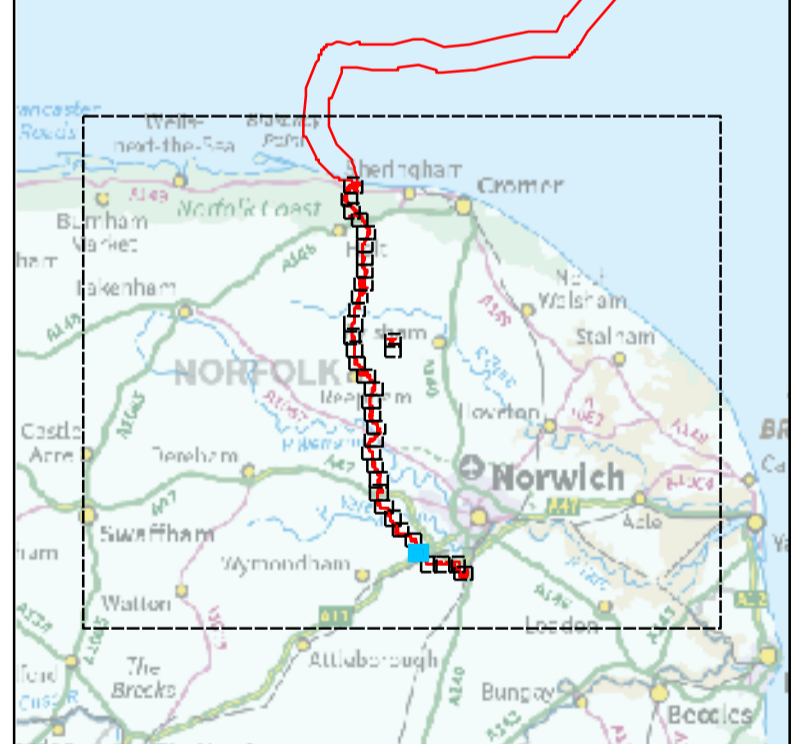
Volume 4 Annex 3.5 Onshore Crossing Schedule

Sheet 30 of 36

Volume 4 Annex 3.5

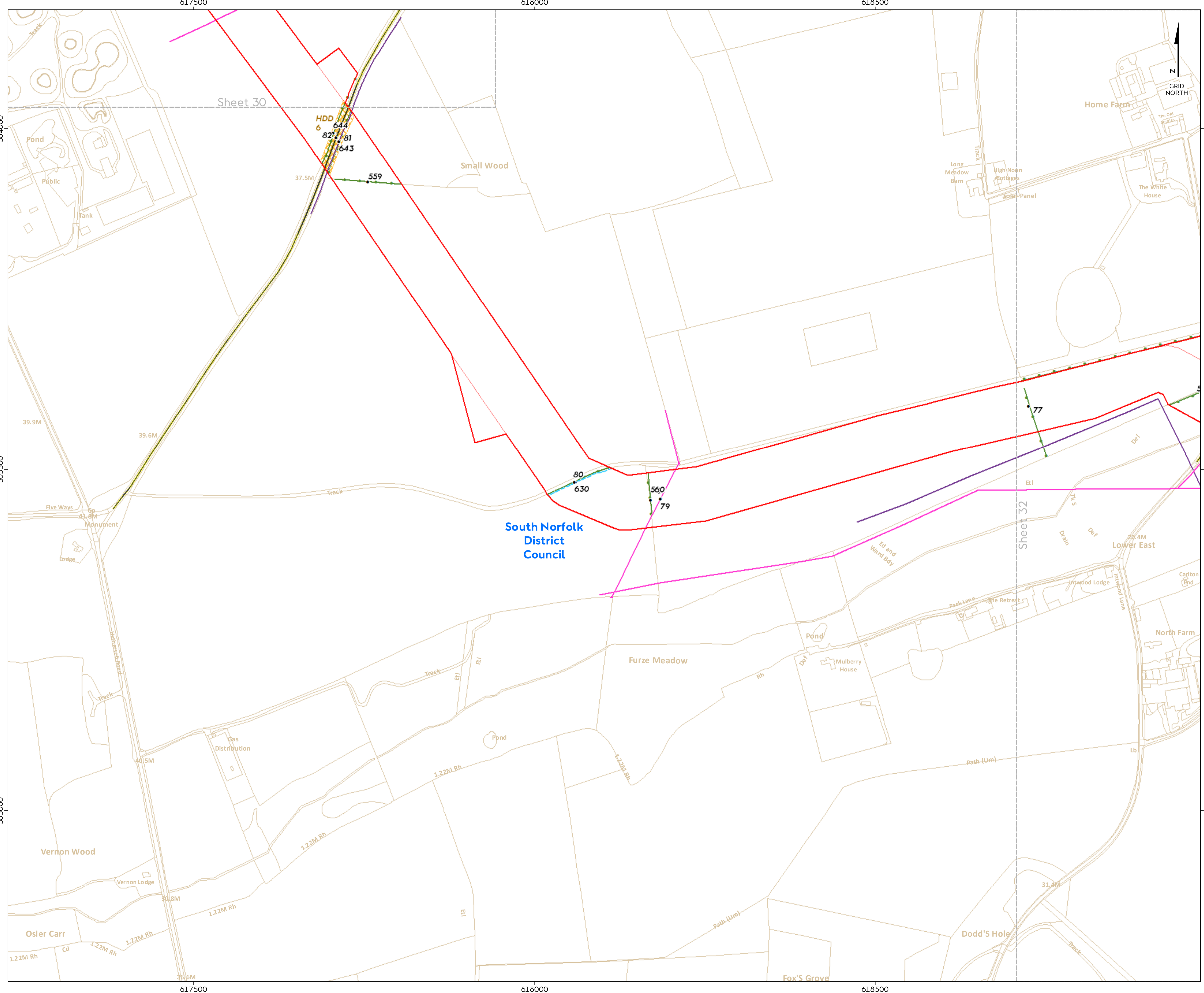
- Hornsea Project Three**
- Order Limits
 - District Authority
 - 123** Crossing ID
- Infrastructure at crossing point**
- Roads
 - Public Right of Way
 - Railway
 - Hedgerow
 - Watercourse
 - Cable
 - Pipeline
 - Woodland
 - National Highways A47
- HDD Category Description**
- Horizontal Directional Drilling only
 - Horizontal Directional Drilling with haul road over
 - Horizontal Directional Drilling with haul road over or Open Cut

Source: Agreement for Lease © Crown Copyright 2018, all rights reserved. Contains OS Open data © Crown copyright and database right 2018. © Crown copyright and database rights 2019 Ordnance Survey 0100031673



Coordinate system: British National Grid
 Vertical reference: ODN
 Scale @ A1: 1:2500

REV	REMARK	DATE
01	Pre Issue	May 2018
02	Second Issue	November 2018
...
...



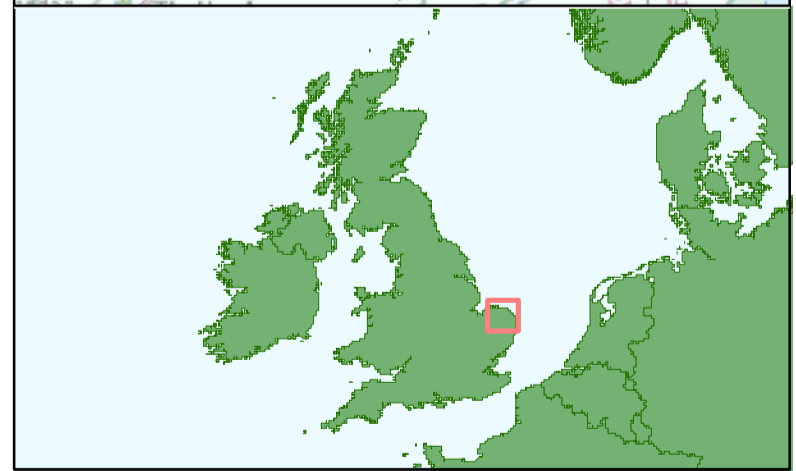
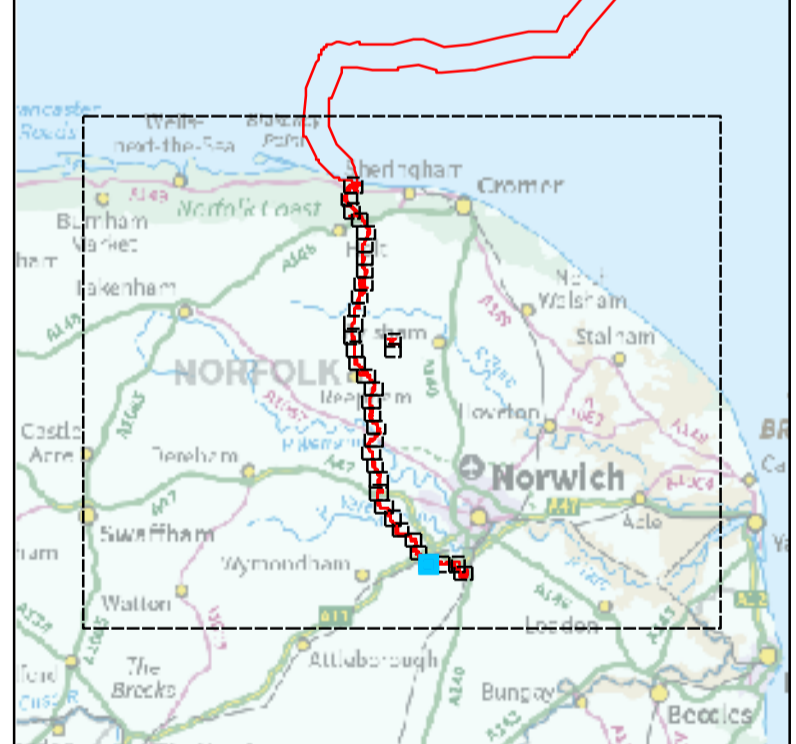
Hornsea Project Three Offshore Wind Farm

Volume 4 Annex 3.5
Onshore Crossing Schedule
Sheet 31 of 36

Volume 4 Annex 3.5

- Hornsea Project Three**
- Order Limits
 - District Authority
 - 123** Crossing ID
- Infrastructure at crossing point**
- Roads
 - Public Right of Way
 - Hedgerow
 - Cable
 - Pipeline
- HDD Category Description**
- Horizontal Directional Drilling with haul road over

Source: Agreement for Lease © Crown Copyright 2018, all rights reserved
Contains OS Open data © Crown copyright and database right 2018
© Crown copyright and database rights 2019 Ordnance Survey 0100031673



Coordinate system: British National Grid
Vertical reference: ODN
Scale @ A1: 1:2500

REV	REMARK	DATE
01	First Issue	May 2018
02	Second Issue	November 2018
--	--	--
--	--	--
--	--	--

Hornsea Project Three Offshore Wind Farm

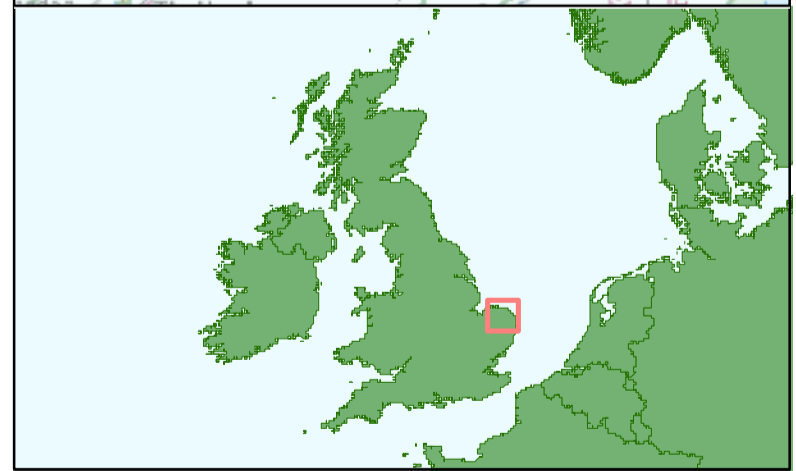
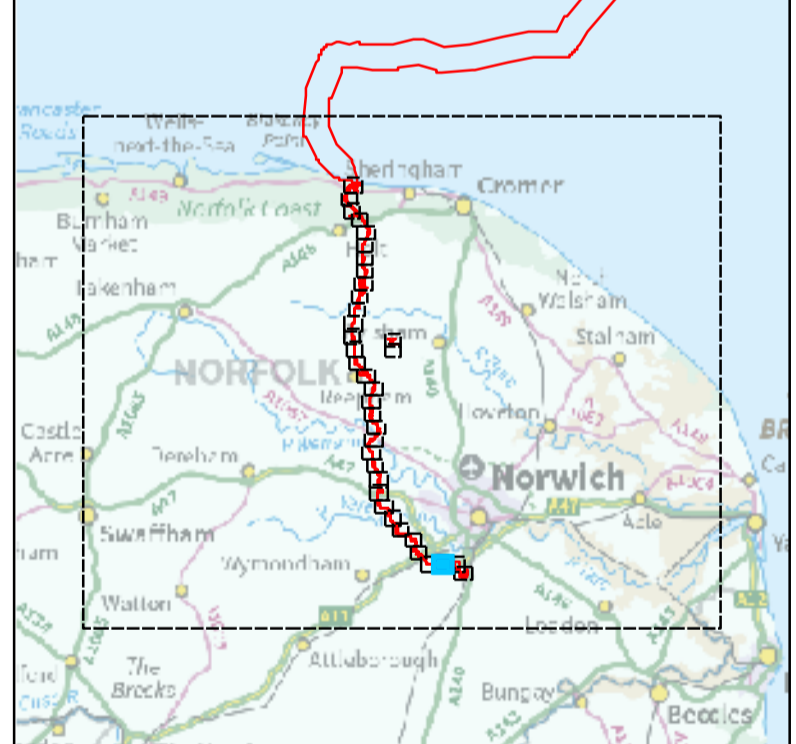
Volume 4 Annex 3.5 Onshore Crossing Schedule

Sheet 32 of 36

Volume 4 Annex 3.5

- Hornsea Project Three**
- Order Limits
 - District Authority
 - 123** Crossing ID
- Infrastructure at crossing point**
- Roads
 - Public Right of Way
 - Hedgerow
 - Watercourse
 - Watercourse Boundary
 - Cable
 - Pipeline
 - Woodland
- HDD Category Description**
- Horizontal Directional Drilling only
 - Horizontal Directional Drilling with haul road over

Source: Agreement for Lease © Crown Copyright 2018, all rights reserved
Contains OS Open data © Crown copyright and database right 2018
© Crown copyright and database rights 2019 Ordnance Survey 0100031673



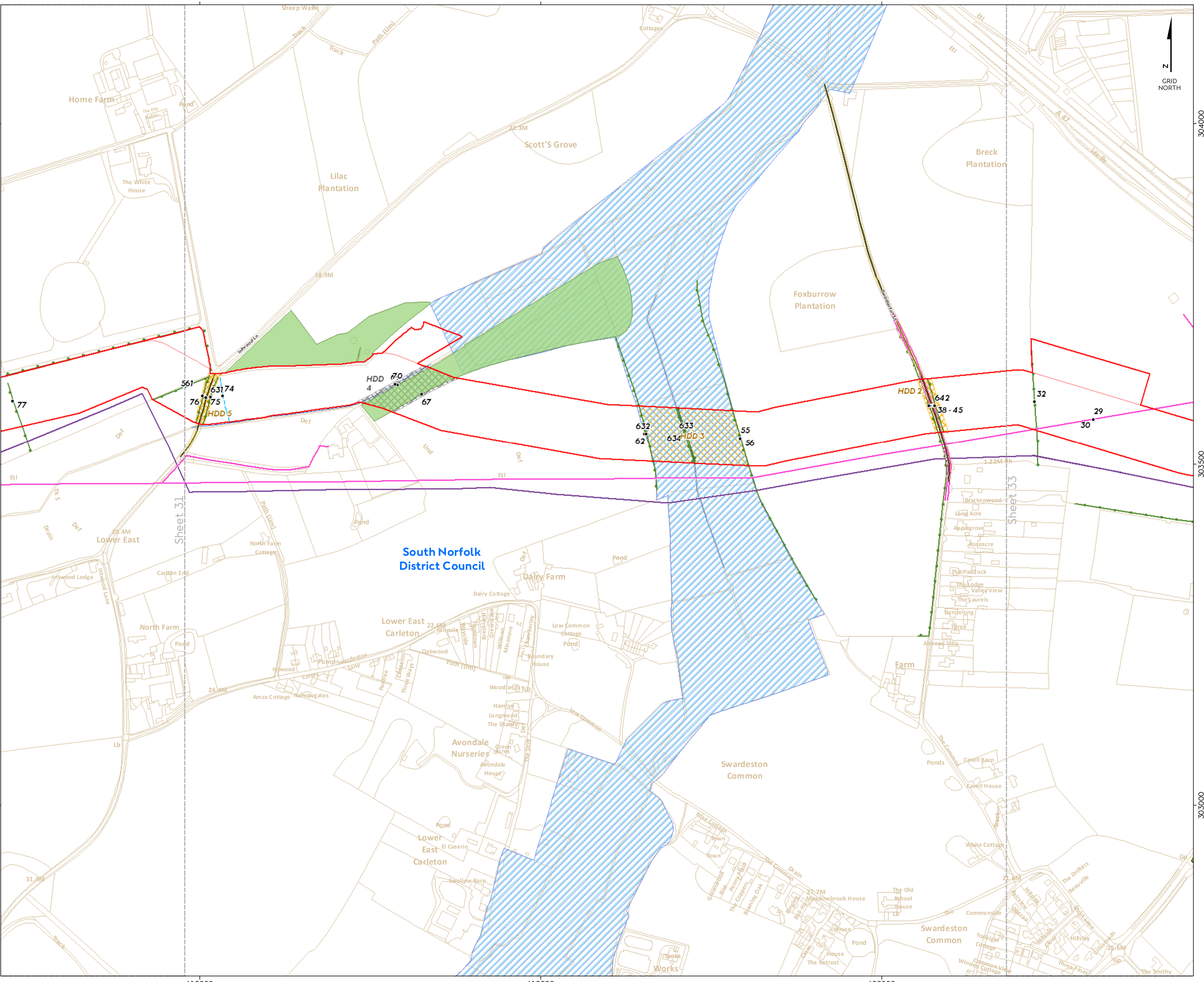
Coordinate system: British National Grid
Vertical reference: ODN
Scale @ A1: 1:2500

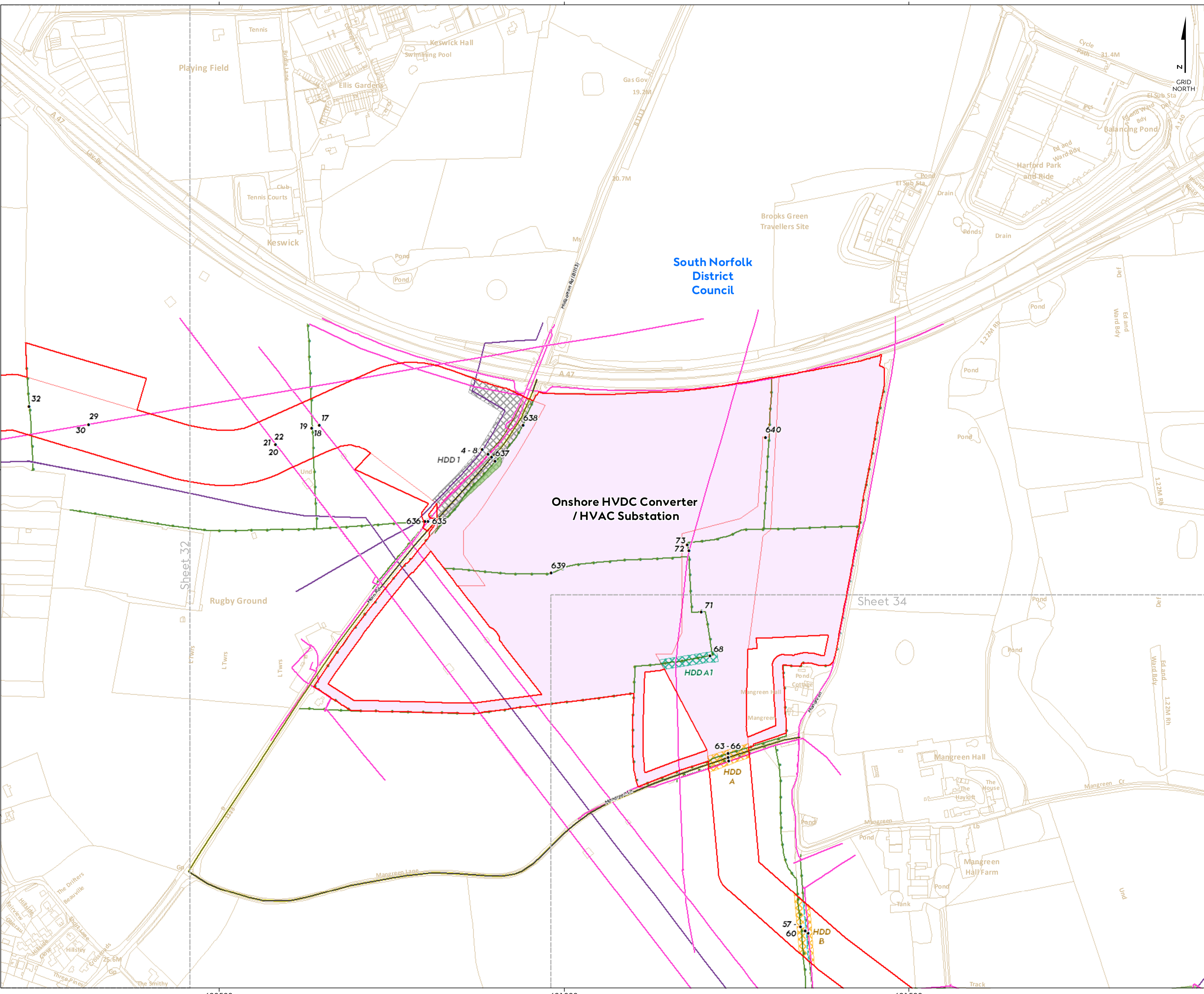
0 25 50 100 150 200 Metres

0 25 50 100 150 200 Yards

REV	REMARK	DATE
01	Pre Issue	May 2018
02	Second Issue	November 2018
--	--	--
--	--	--
--	--	--

Hornsea Project Three Offshore Wind Farm
Application Document Number: Volume 4 Annex 3.5
Document no: HO W03_D1_Appendix24_OCSch
Created by: NATHO
Checked by: CELCO
Approved by: ANGUI





Hornsea Project Three Offshore Wind Farm

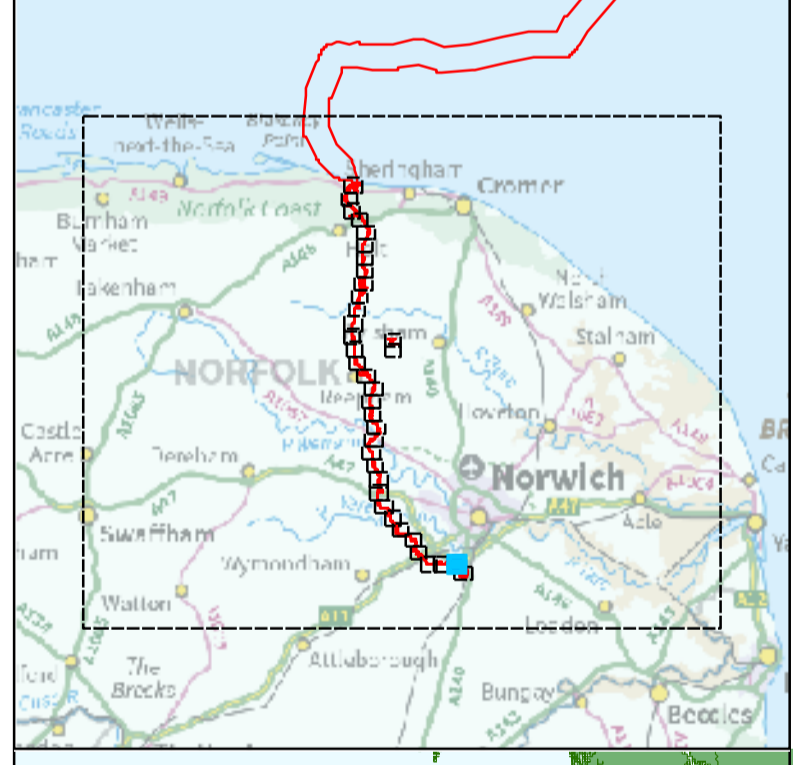
Volume 4 Annex 3.5 Onshore Crossing Schedule

Sheet 33 of 36

Volume 4 Annex 3.5

- Hornsea Project Three**
- Order Limits
 - HVDC Converter / HVAC Substation
 - District Authority
 - 123** Crossing ID
- Infrastructure at crossing point**
- Roads
 - Public Right of Way
 - Hedgerow
 - Cable
 - Pipeline
 - Woodland
- HDD Category Description**
- Horizontal Directional Drilling only
 - Horizontal Directional Drilling with haul road over
 - Horizontal Directional Drilling with haul road over or Open Cut

Source: Agreement for Lease © Crown Copyright 2018, all rights reserved. Contains OS Open data © Crown copyright and database right 2018. © Crown copyright and database rights 2019 Ordnance Survey 0100031673



Coordinate system: British National Grid
Vertical reference: ODN
Scale @ A1: 1:2500

REV	REMARK	DATE
01	First Issue	May 2018
02	Second Issue	November 2018
..
..
..

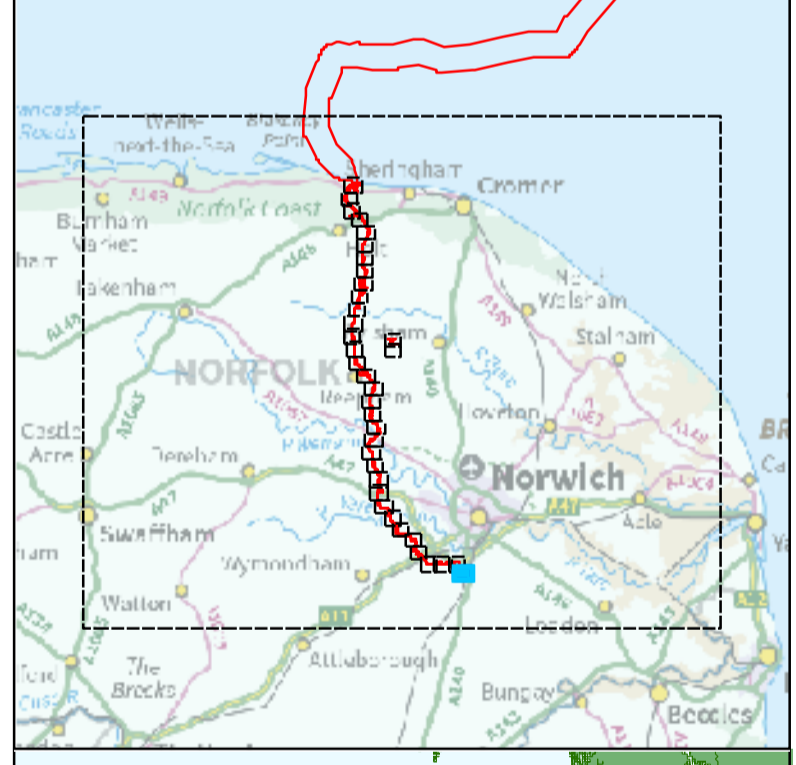
Hornsea Project Three Offshore Wind Farm

Volume 4 Annex 3.5
Onshore Crossing Schedule
Sheet 34 of 36

Volume 4 Annex 3.5

- Hornsea Project Three**
- Order Limits
 - HVDC Converter / HVAC Substation
 - District Authority
 - 123** Crossing ID
- Infrastructure at crossing point**
- Roads
 - Public Right of Way
 - Railway
 - Hedgerow
 - Watercourse Boundary
 - Cable
 - Pipeline
 - Woodland
- HDD Category Description**
- Horizontal Directional Drilling only
 - Horizontal Directional Drilling with haul road over
 - Horizontal Directional Drilling with haul road over or Open Cut

Source: Agreement for Lease © Crown Copyright 2018, all rights reserved. Contains OS Open data © Crown copyright and database right 2018. © Crown copyright and database rights 2019 Ordnance Survey 0100031673

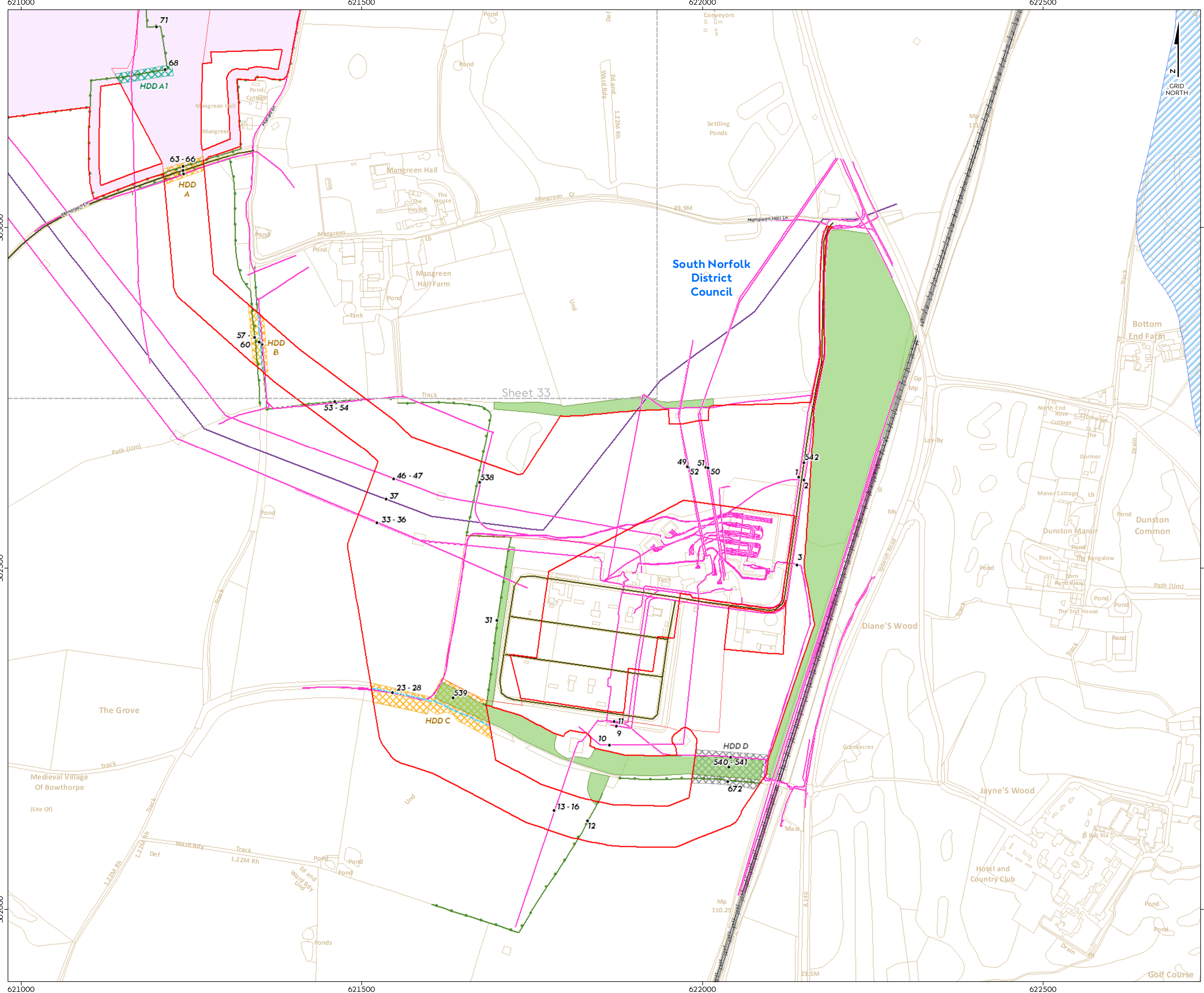


Coordinate system: British National Grid
Vertical reference: ODN
Scale @ A1: 1:2500

0 25 50 100 150 200 Metres
0 25 50 100 150 200 Yards

REV	REMARK	DATE
01	Pre Issue	May 2018
02	Second Issue	November 2018
--	--	--
--	--	--
--	--	--

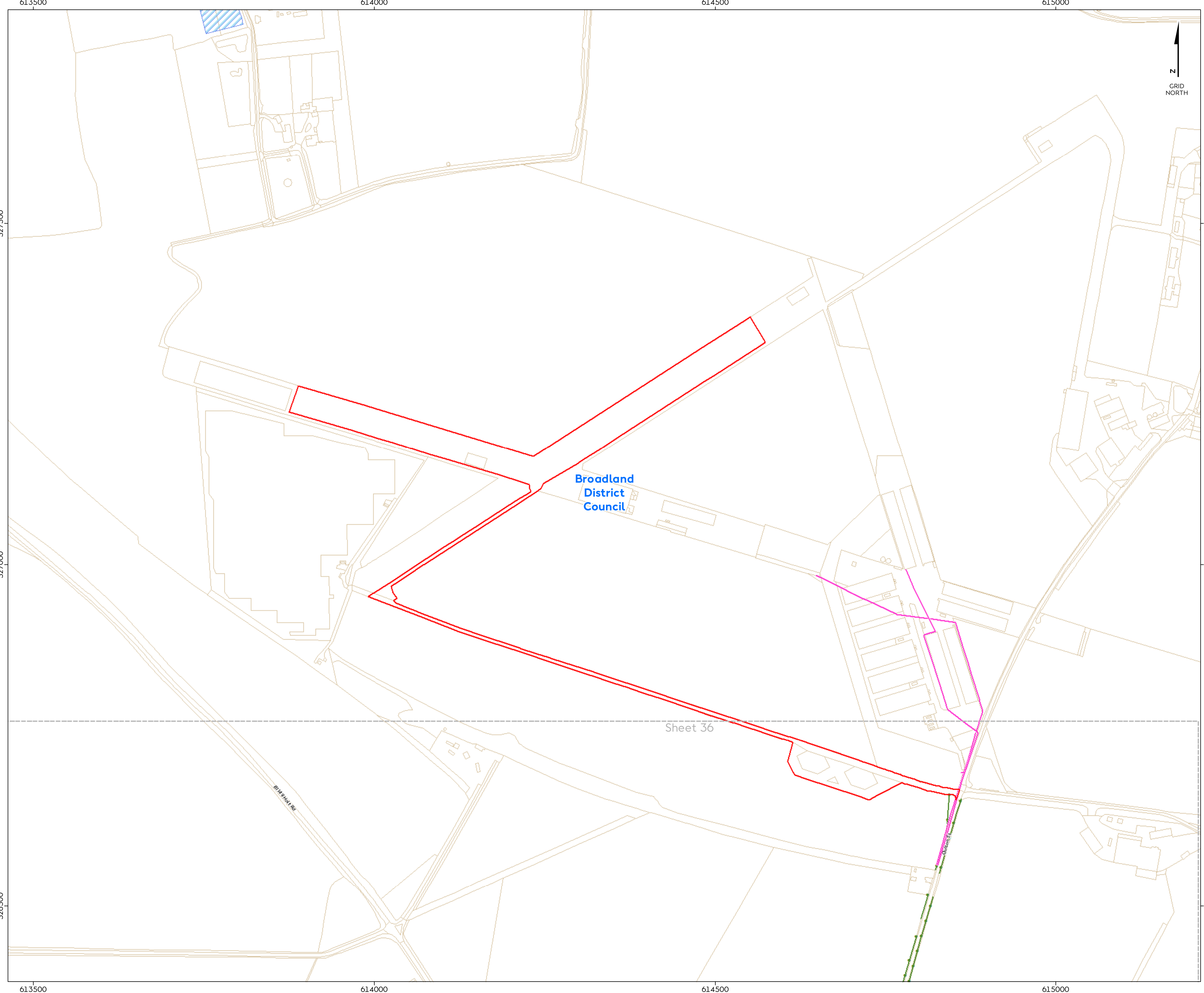
Hornsea Project Three Offshore Wind Farm
Application Document Number: Volume 4 Annex 3.5
Document no: HOW3_D1_Appendx24_OCSch
Created by: NATHO
Checked by: CELCO
Approved by: ANGUI



South Norfolk
District Council

Sheet 33

Golf Course



Hornsea Project Three Offshore Wind Farm

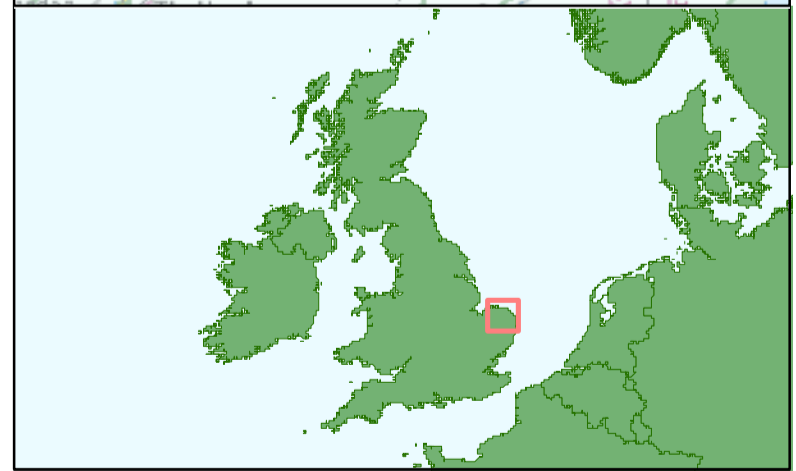
Volume 4 Annex 3.5 Onshore Crossing Schedule

Sheet 35 of 36

Volume 4 Annex 3.5

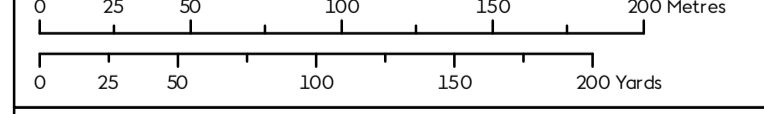
- Hornsea Project Three**
- Order Limits
 - District Authority
 - 123 Crossing ID
 - Hedgerow
 - Watercourse Boundary
 - Cable

Source:
Agreement for Lease © Crown Copyright 2018, all rights reserved
Contains OS Open data © Crown copyright and database right 2018
© Crown copyright and database rights 2019 Ordnance Survey 0100031673



Coordinate system: British National Grid
Vertical reference: ODN

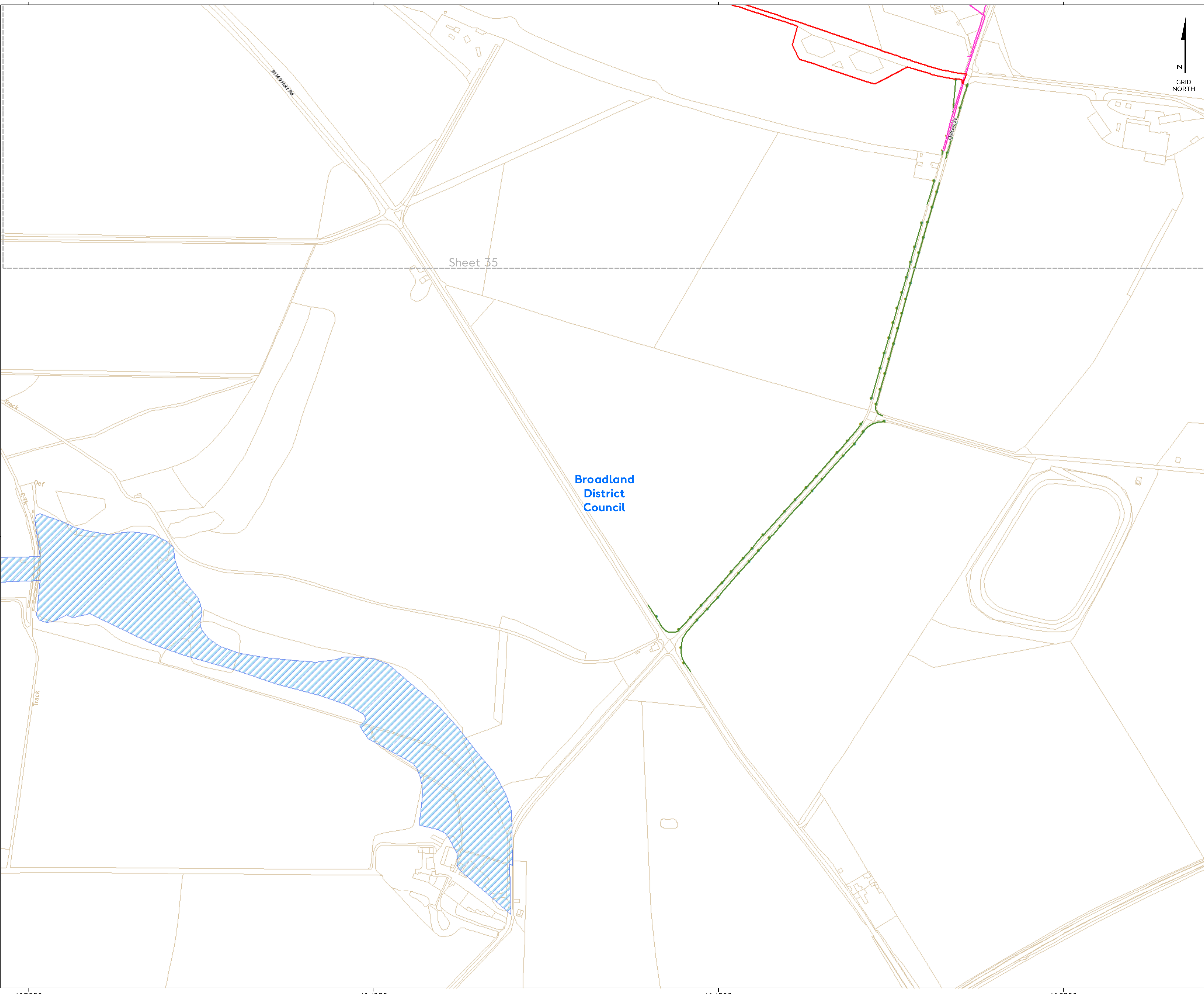
Scale @ A1: 1:2500



REV	REMARK	DATE
01	Pre Issue	May 2018
02	Second Issue	November 2018
--	--	--
--	--	--
--	--	--

Hornsea Project Three Offshore Wind Farm
Application Document Number: Volume 4 Annex 3.5
Document no: HO W03_D1_Appendix 24_OCSch
Created by: NAT HO
Checked by: CELCO
Approved by: ANGUI





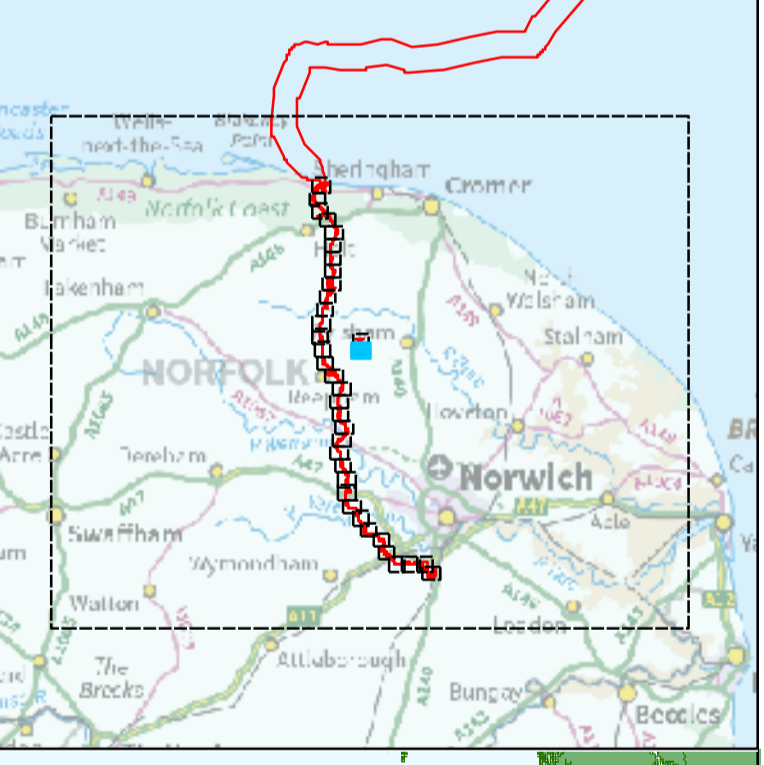
Hornsea Project Three Offshore Wind Farm

Volume 4 Annex 3.5 Onshore Crossing Schedule Sheet 36 of 36

Volume 4 Annex 3.5

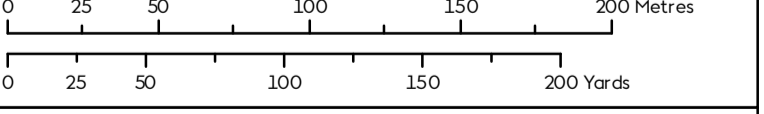
- Hornsea Project Three**
- ▭ Order Limits
 - ▭ District Authority
 - 123** Crossing ID
 - Hedgerow
 - ▨ Watercourse Boundary
 - Cable

Source:
Agreement for Lease © Crown Copyright 2018, all rights reserved
Contains OS Open data © Crown copyright and database right 2018
© Crown copyright and database rights 2019 Ordnance Survey 0100031673



Coordinate system: British National Grid
Vertical reference: ODN

Scale @ A1: 1:2500



REV	REMARK	DATE
01	Pre Issue	May 2018
02	Second Issue	November 2018
--	--	--
--	--	--
--	--	--

Hornsea Project Three Offshore Wind Farm
Application Document Number: Volume 4 Annex 3.5
Document no: HO W03_D1_Appendk24_OCSch
Created by: NATMO
Checked by: CELCO
Approved by: ANGUI

