


Hornsea Project Three
Offshore Wind Farm



Hornsea Project Three Offshore Wind Farm

Appendix 34 to Deadline I Submission –
Tree Preservation Order and Hedgerow Plan
PINS Reference Number – APP-021

Date: 7th November 2018


Hornsea 3
Offshore Wind Farm


Orsted

Document Control			
Document Properties			
Organisation	Ørsted Hornsea Project Three		
Author	Amit Jadhav		
Checked by	Celestia Godbehere		
Approved by	Andrew Guyton		
Title	Appendix 34 to Deadline I Submission – Tree Preservation Order and Hedgerow Plan		
PINS Document Number	APP-21		
Version History			
Date	Version	Status	Description / Changes
14/05/2018	1	Final	Application submission
07/11/2018	A	Final	Submitted at Deadline I (07/11/2018)

Ørsted

5 Howick Place,

London, SW1P 1WG

© Ørsted Power (UK) Ltd, 2018. All rights reserved

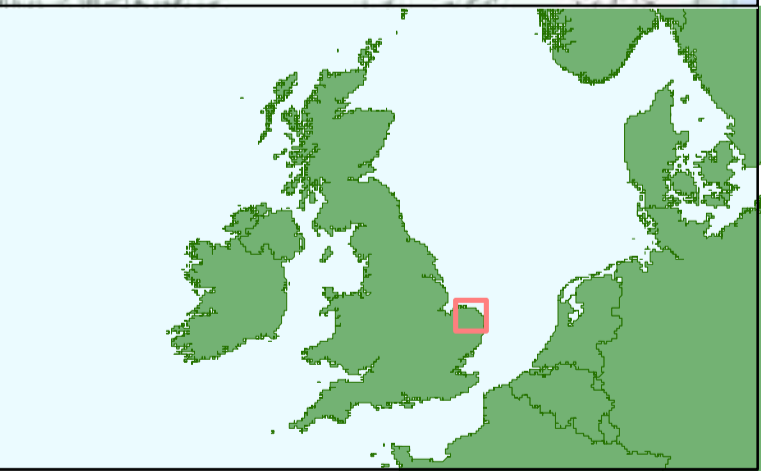
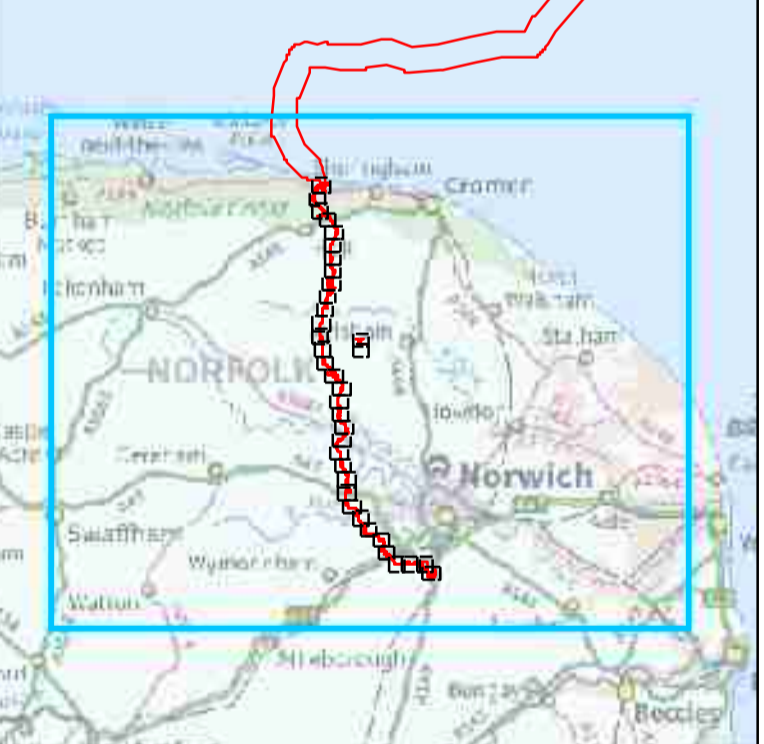
Front cover picture: Kite surfer near a UK offshore wind farm © Ørsted Hornsea Project Three (UK) Ltd., 2018.

Hornsea Project Three Offshore Wind Farm Tree Preservation Order and Hedgerow Plan Index Sheet

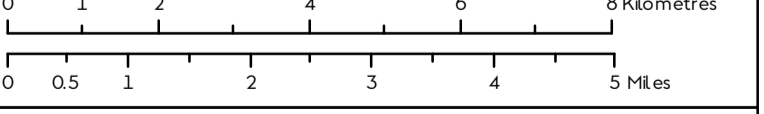
APPP Regulations Reference: 52(20) Application Document Number: A2.10

Hornsea Project Three
 Order Limits

Source:
 Agreement For Lease © Crown Copyright 2016, all rights reserved
 Contains OS Data © Crown copyright and database right 2016
 Contains OS data © Crown copyright and database right 2019
 Contains 2019 Ordnance Survey (OS) data © Crown copyright and database right 2019 OS Licence 0100031673

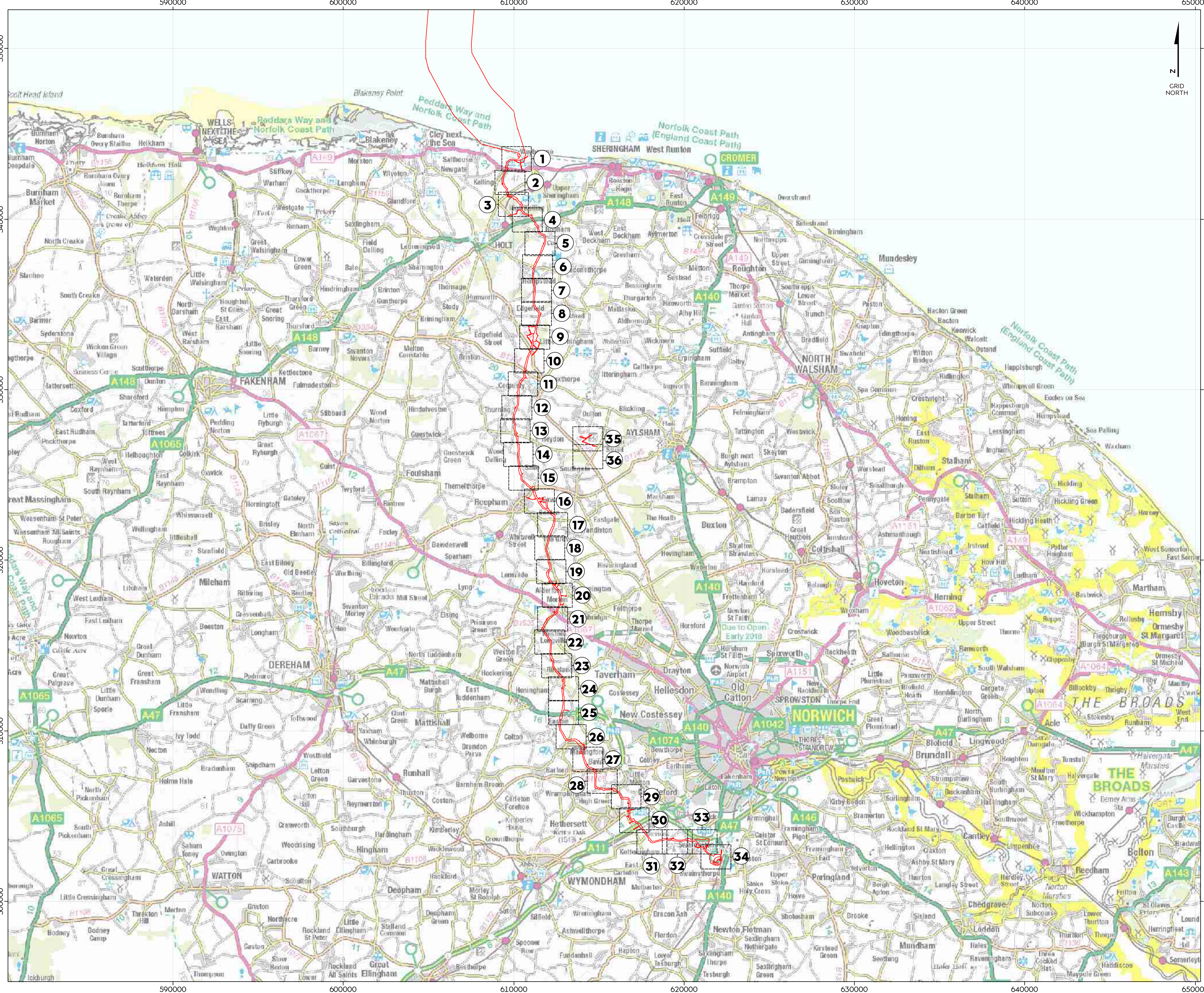


Coordinate system: British National Grid
 Vertical reference: ODN
 Scale @ A1: 1:100000



REV	REMARK	DATE
01	First Issue	May 2016
02	Second Issue	November 2016
...
...

Hornsea Project Three Offshore Wind Farm
 APPP Regulations Reference: 52(20)
 Application Document Number: A2.10
 Document no: HWO/SA/PPP/9
 Created by: XANI
 Checked by: CELGO
 Approved by: ANGLUY



590000 600000 610000 620000 630000 640000 650000

350000

340000

330000

320000

310000

300000

590000 600000 610000 620000 630000 640000 650000

350000

340000

330000

320000

310000

300000

590000 600000 610000 620000 630000 640000 650000

350000

340000

330000

320000

310000

300000

590000 600000 610000 620000 630000 640000 650000

350000

340000

330000

320000

310000

300000

590000 600000 610000 620000 630000 640000 650000

350000

340000

330000

320000

310000

300000

590000 600000 610000 620000 630000 640000 650000

350000

340000

330000

320000

310000

300000

590000 600000 610000 620000 630000 640000 650000

350000

340000

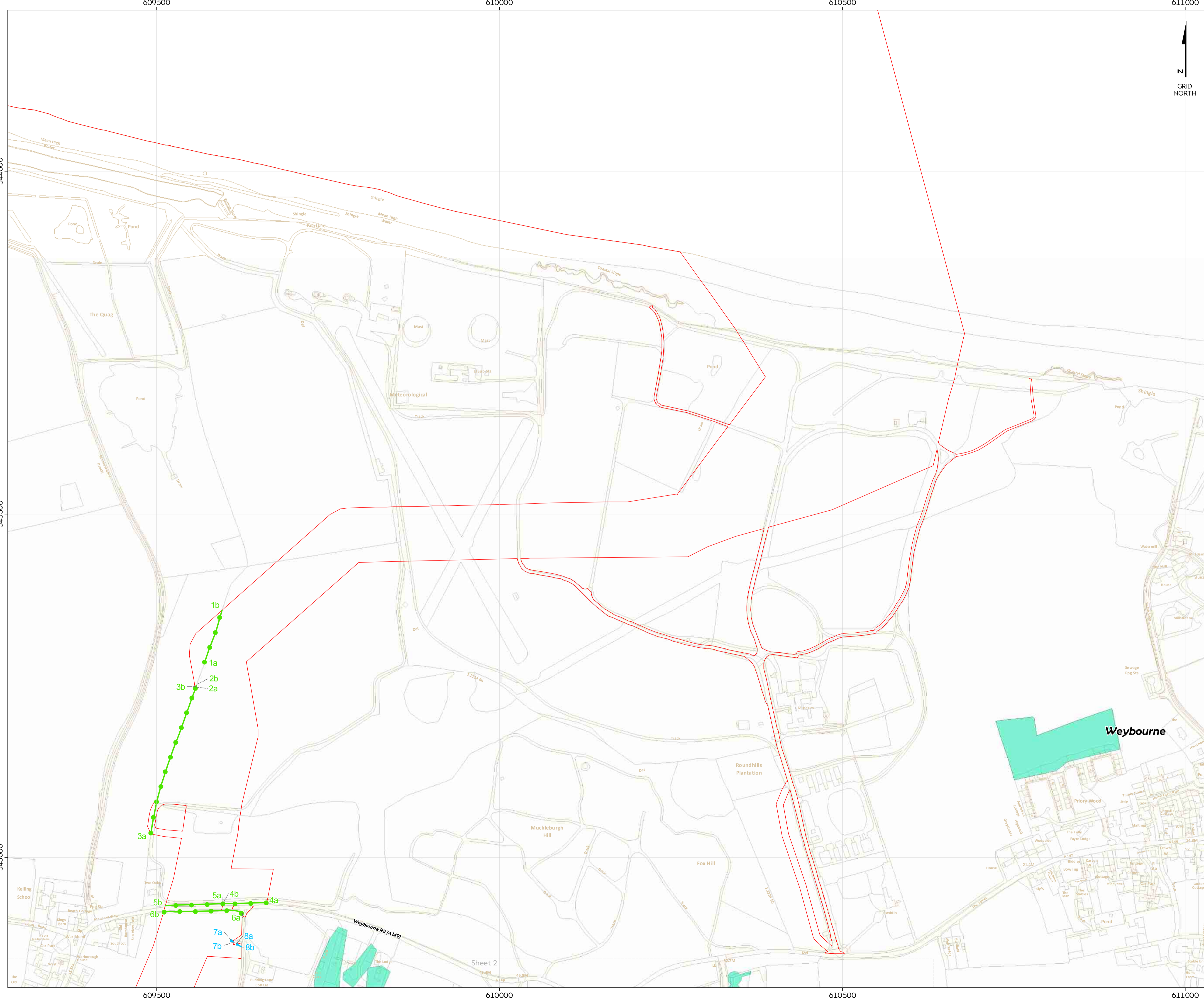
330000

320000

310000

300000

590000 600000 610000 620000 630000 640000 650000



Hornsea Project Three Offshore Wind Farm Tree Preservation Order and Hedgerow Plan Sheet 1 of 36

APPP Regulations Reference: 51201 Application Document Number: A2.10

- Hornsea Project Three**
- Order Limits
 - Tree Preservation Order
- Hedgerows**
- Other hedgerow**
 - Unclassified hedgerow***

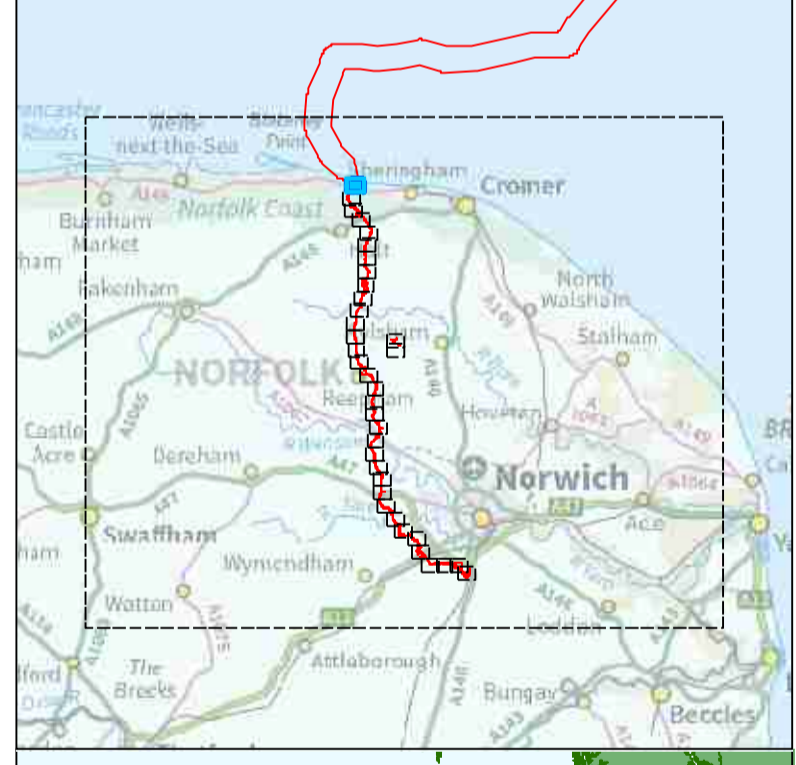
Hedgerow Notes:

Important:** The hedgerow fulfils the criteria for importance set out in the Hedgerow Regulations (1997).

Other:** The hedgerow has been surveyed as part of a field Phase 1 and/or hedgerow ecological survey. It has not been found to be important according to the Hedgerow Regulations (1997).

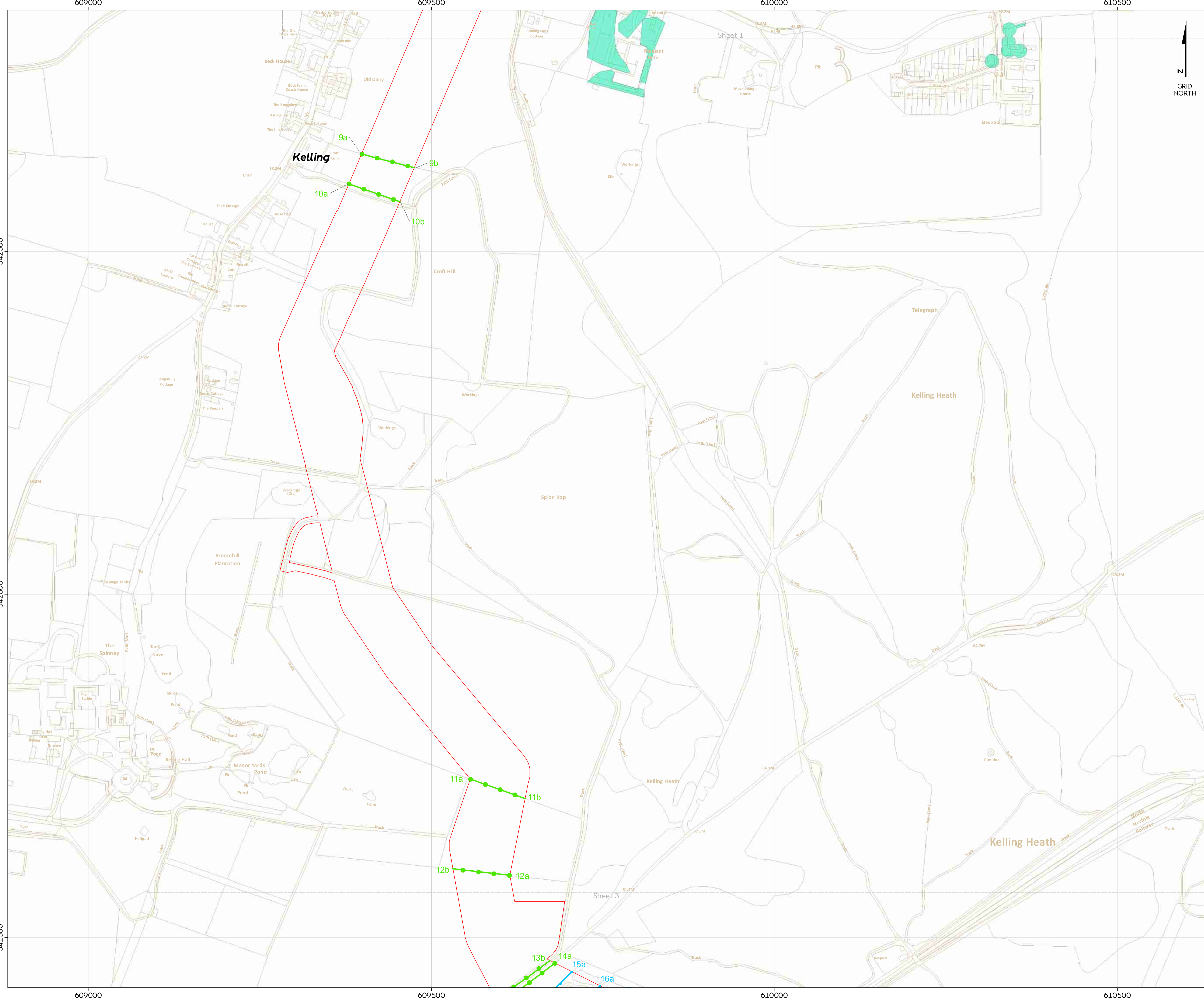
Unclassified*:** The presence of these hedgerows has been determined through aerial photography only.

Source:
Agreement For Lease © Crown Copyright 2018, all rights reserved
Contains OS Open data © Crown copyright and database right 2018
Contains OS terrain data © Crown copyright and database right 2019
Contains OS Ordnance Survey 0100031673



Coordinate system: British National Grid
Vertical reference: ODN
Scale @ A1: 1:2500

REV	REMARK	DATE
00	First Issue	May 2018
01	Second Issue	November 2018
...
...
...



Hornsea Project Three Offshore Wind Farm Tree Preservation Order and Hedgerow Plan Sheet 2 of 36

APPF Regulations Reference: 5(2)(b) Application Document Number: A2.10

- Hornsea Project Three**
- Order Limits
 - Tree Preservation Order
- Hedgerows**
- Other hedgerow**
 - Unclassified hedgerow***

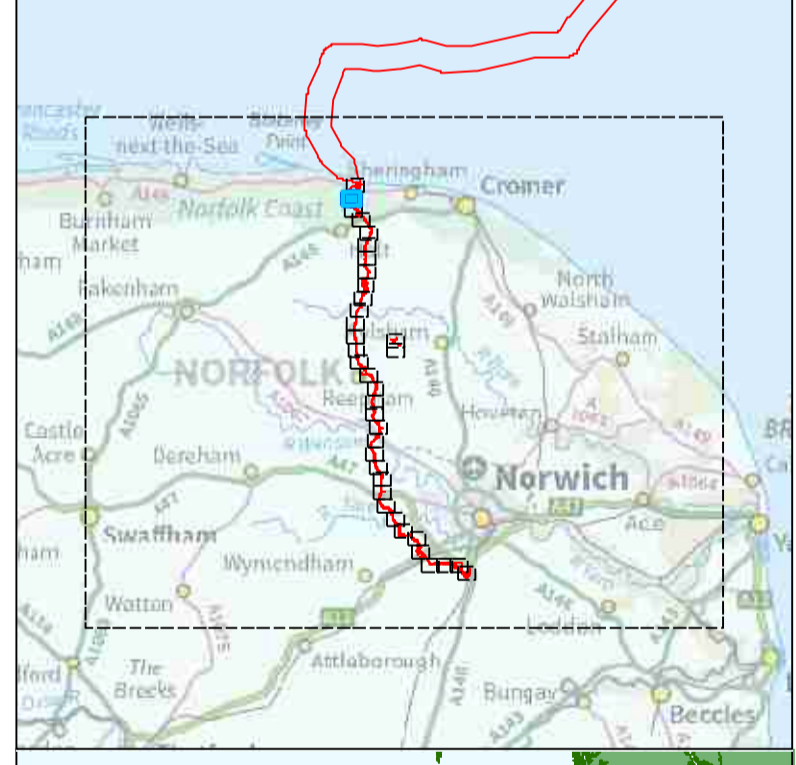
Hedgerow Notes:

Important*: The hedgerow fulfils the criteria for importance set out in the Hedgerow Regulations (1997).

Other**: The hedgerow has been surveyed as part of a field Phase 1 and/or hedgerow ecological survey. It has not been found to be important according to the Hedgerow Regulations (1997).

Unclassified***: The presence of these hedgerows has been determined through aerial photography only.

Source:
Agreement For Lease © Crown Copyright 2018, all rights reserved
Contains OS Open data © Crown copyright and database right 2018
Contains OS basemap data © Crown copyright and database rights 2019 Ordnance Survey 0100031673



Coordinate system: British National Grid
Vertical reference: ODN
Scale @ A1: 1:2500

REV	REMARK	DATE
00	First Issue	May 2018
01	Second Issue	November 2018
...
...
...

Hornsea Project Three Offshore Wind Farm
APPF Regulations Reference: 5(2)(b)
Application Document Number: A2.10
Document no: HOW 03APP09
Created by: XAHJ
Checked by: CELGO
Approved by: ANGLUY

Hornsea Project Three Offshore Wind Farm Tree Preservation Order and Hedgerow Plan Sheet 3 of 36

APPP Regulations Reference: 512(8) Application Document Number: A2.10

Hornsea Project Three

- Order Limits
 - Tree Preservation Order
- Hedgerows**
- Other hedgerow**
 - Unclassified hedgerow***

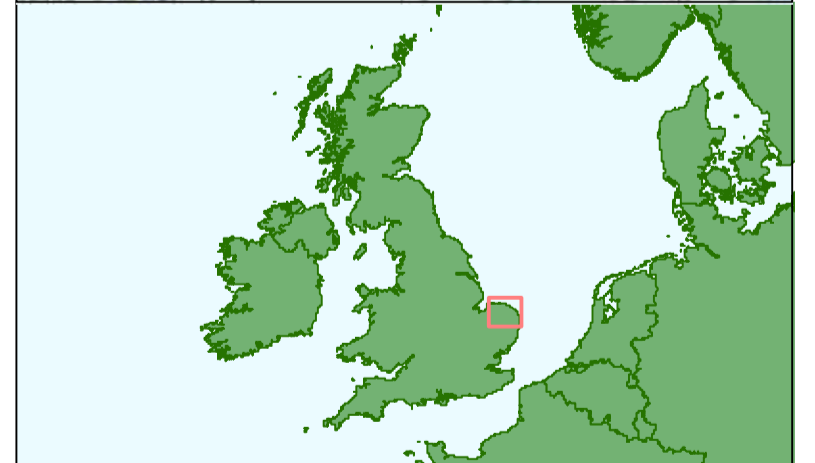
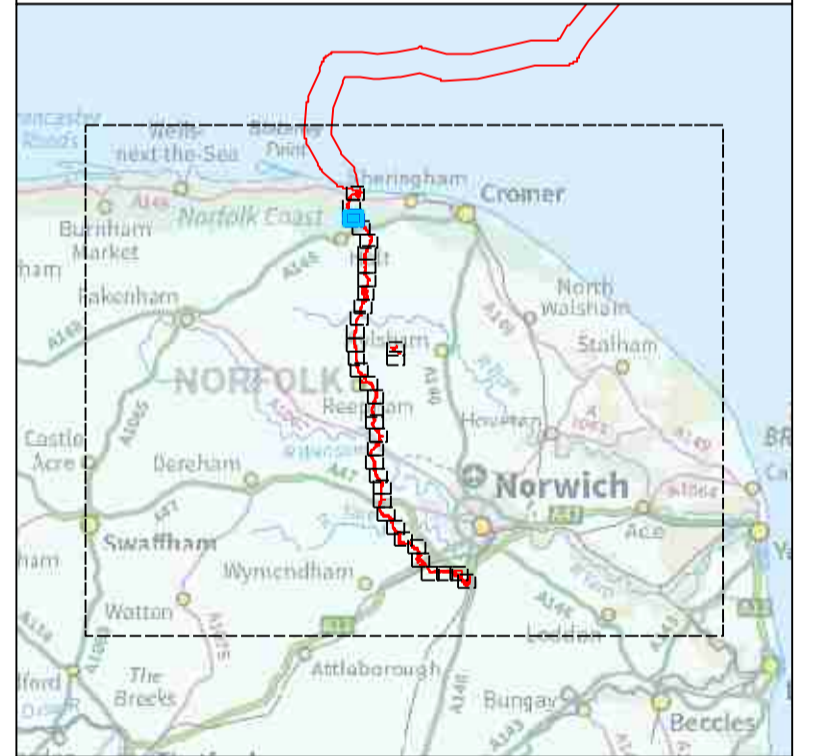
Hedgerow Notes:

Important*: The hedgerow fulfils the criteria for importance set out in the Hedgerow Regulations (1997).

Other:** The hedgerow has been surveyed as part of a field Phase 1 and/or hedgerow ecological survey. It has not been found to be important according to the Hedgerow Regulations (1997).

Unclassified*:** The presence of these hedgerows has been determined through aerial photography only.

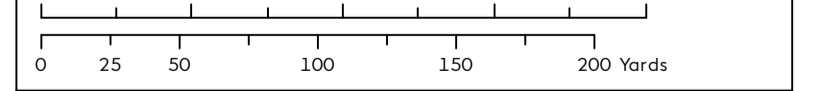
Source:
Agreement For Lease © Crown Copyright 2018, all rights reserved
Contains OS Open data © Crown copyright and database right 2018
Contains OS basemap data © Crown copyright and database rights 2019 Ordnance Survey 0100031673



Coordinate system: British National Grid

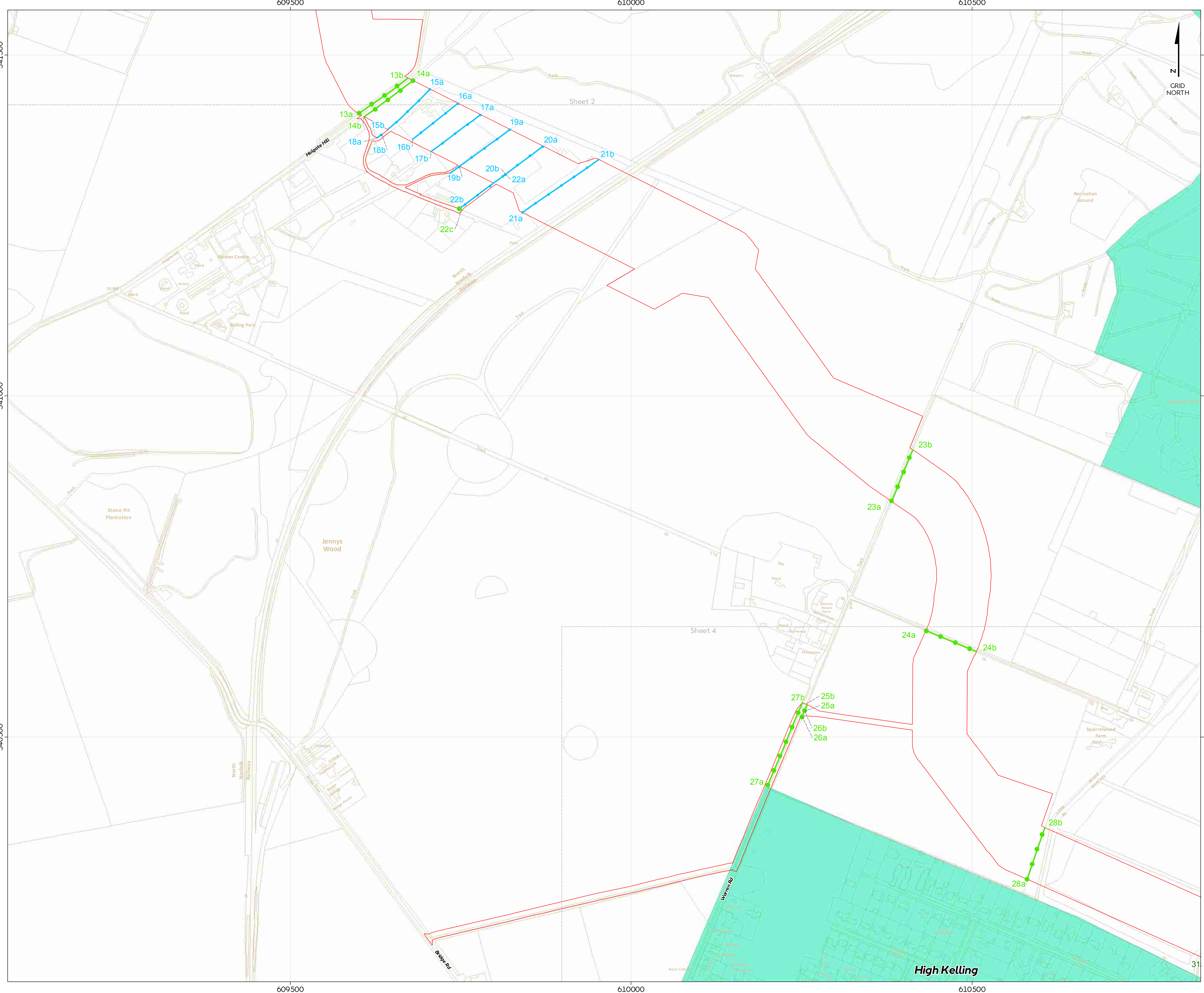
Vertical reference: ODN

Scale @ A1: 1:2500



REV	REMARK	DATE
00	First Issue	May 2018
01	Second Issue	November 2018
...
...
...

Hornsea Project Three Offshore Wind Farm
APPP Regulations Reference: 512(8)
Application Document Number: A2.10
Document no: HOW 03APPO9
Created by: XAHJ
Checked by: CELGU
Approved by: ANGLUY



Hornsea Project Three Offshore Wind Farm Tree Preservation Order and Hedgerow Plan Sheet 4 of 36

APPP Regulations Reference: 51201 Application Document Number: A2.10

Hornsea Project Three

- Order Limits
- Tree Preservation Order
- Hedgerows**
- Important hedgerow*
- Other hedgerow**
- Unclassified hedgerow***

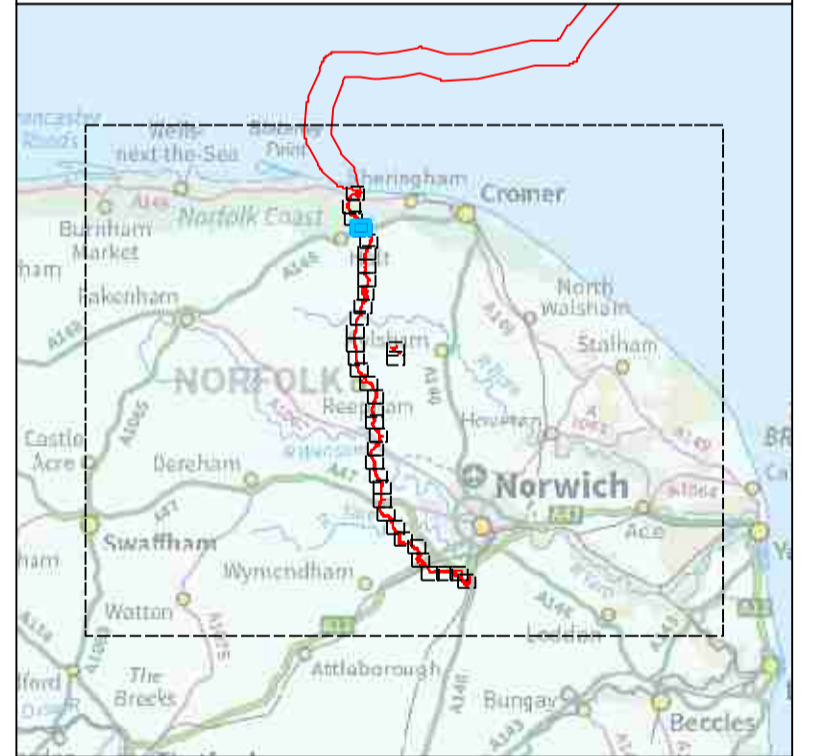
Hedgerow Notes:

Important*: The hedgerow fulfils the criteria for importance set out in the Hedgerow Regulations (1997).

Other**: The hedgerow has been surveyed as part of a field Phase 1 and/or hedgerow ecological survey. It has not been found to be important according to the Hedgerow Regulations (1997).

Unclassified***: The presence of these hedgerows has been determined through aerial photography only.

Source:
Agreement For Lease © Crown Copyright 2018, all rights reserved
Contains OS Open data © Crown copyright and database right 2018
Contains OS bornmaping data © Crown copyright and database rights 2019 Ordnance Survey 0100031673



Coordinate system: British National Grid

Vertical reference: ODN

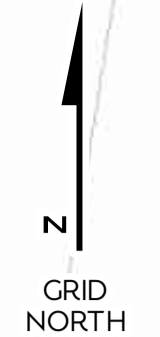
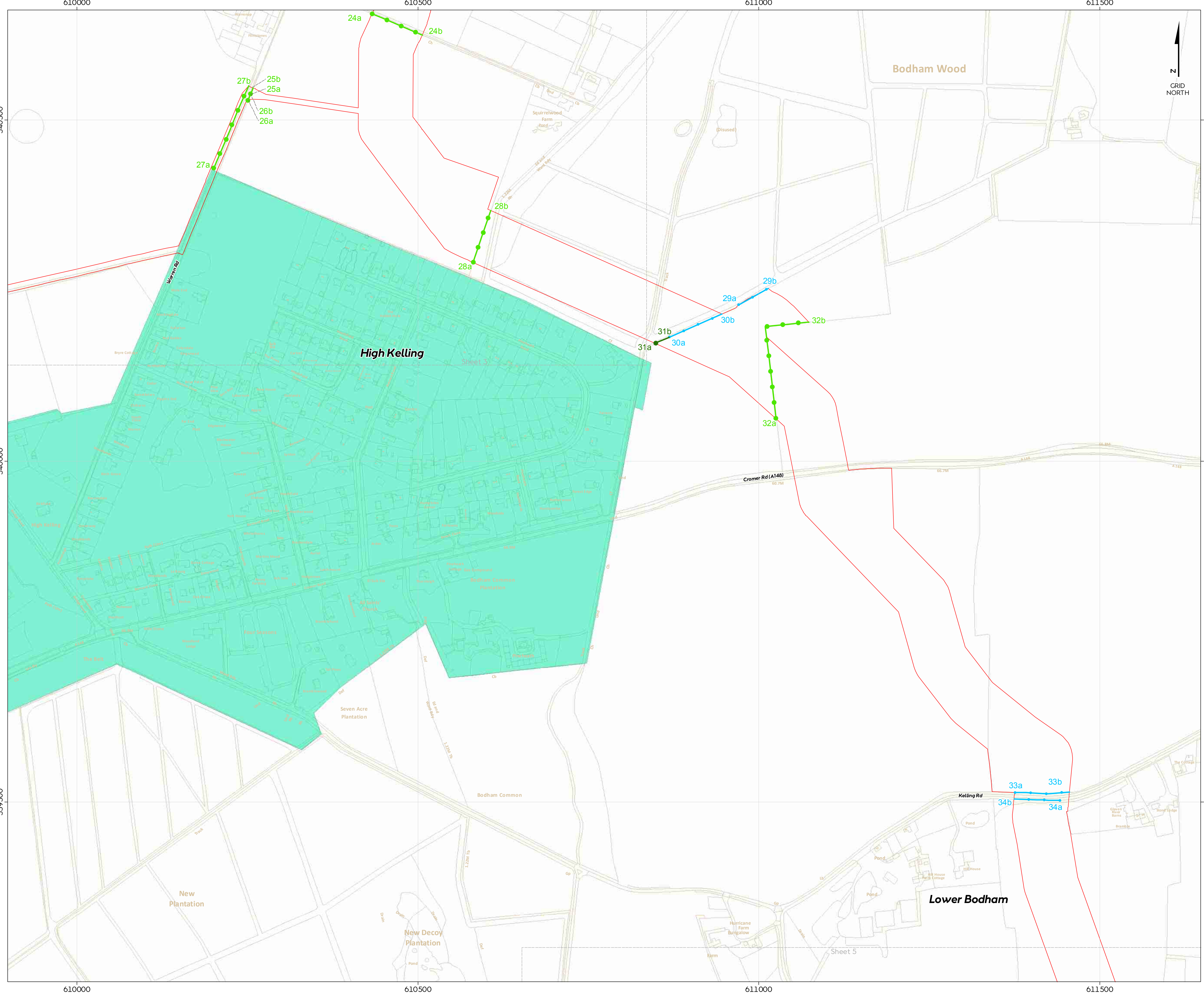
Scale @ A1: 1:2500

0 25 50 100 150 200 Metres

0 25 50 100 150 200 Yards

REV	REMARK	DATE
00	First Issue	May 2018
01	Second Issue	November 2018
...
...
...

Hornsea Project Three Offshore Wind Farm
APPP Regulations Reference: 51201
Application Document Number: A2.10
Document no: HOW03APPO9
Created by: KAMEJ
Checked by: CELGO
Approved by: ANGLUY



340500

340000

339500

340500

340000

339500

610000

610500

611000

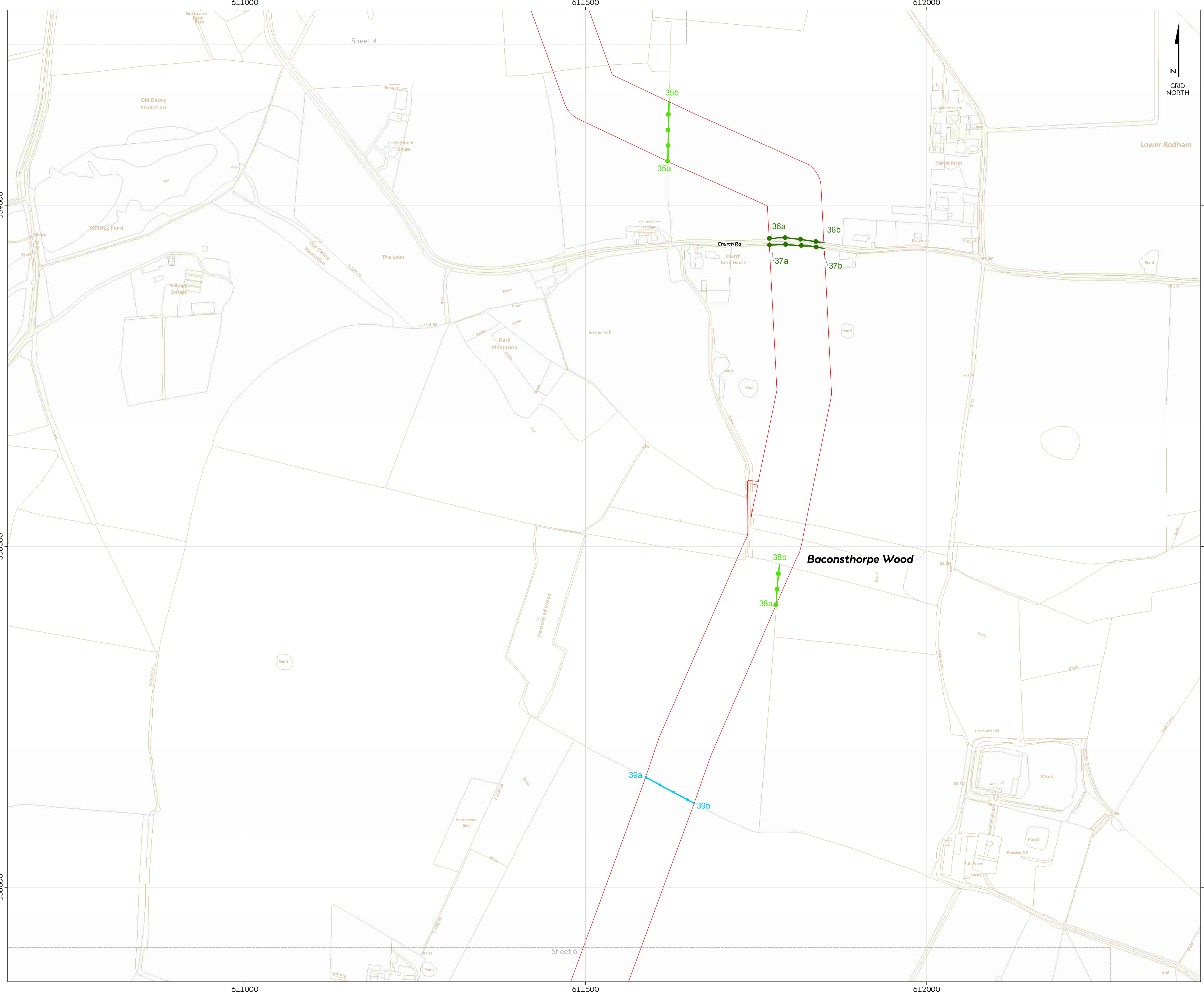
611500

610000

610500

611000

611500



Hornsea Project Three Offshore Wind Farm Tree Preservation Order and Hedgerow Plan Sheet 5 of 36

APPP Regulations Reference: 5(2)(b) Application Document Number: A2.10

- Hornsea Project Three**
- Order Limits
 - Hedgerows**
 - Important hedgerow*
 - Other hedgerow**
 - Unclassified hedgerow***

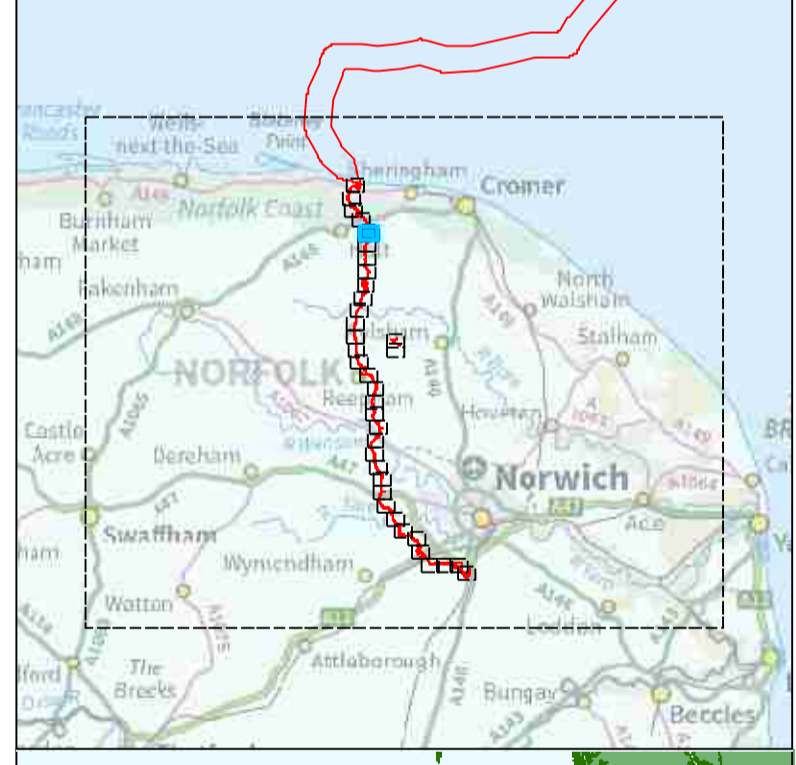
Hedgerow Notes:

Important*: The hedgerow fulfils the criteria for importance set out in the Hedgerow Regulations (1997).

Other**: The hedgerow has been surveyed as part of a field Phase 1 and/or hedgerow ecological survey. It has not been found to be important according to the Hedgerow Regulations (1997).

Unclassified***: The presence of these hedgerows has been determined through aerial photography only.

Source:
Agreement For Lease © Crown Copyright 2018, all rights reserved
Contains OS Open data © Crown copyright and database right 2018
Contains OS basemap data © Crown copyright and database rights 2019 Ordnance Survey 0100031673



Coordinate system: British National Grid
Vertical reference: ODN
Scale @ A1: 1:2500

REV	REMARK	DATE
00	First Issue	May 2018
01	Second Issue	November 2018
...
...
...

Hornsea Project Three Offshore Wind Farm Tree Preservation Order and Hedgerow Plan Sheet 6 of 36

APPP Regulations Reference: 5(2)(b) Application Document Number: A2.10

Hornsea Project Three

Order Limits

Hedgerows

- Important hedgerow*
- Other hedgerow**

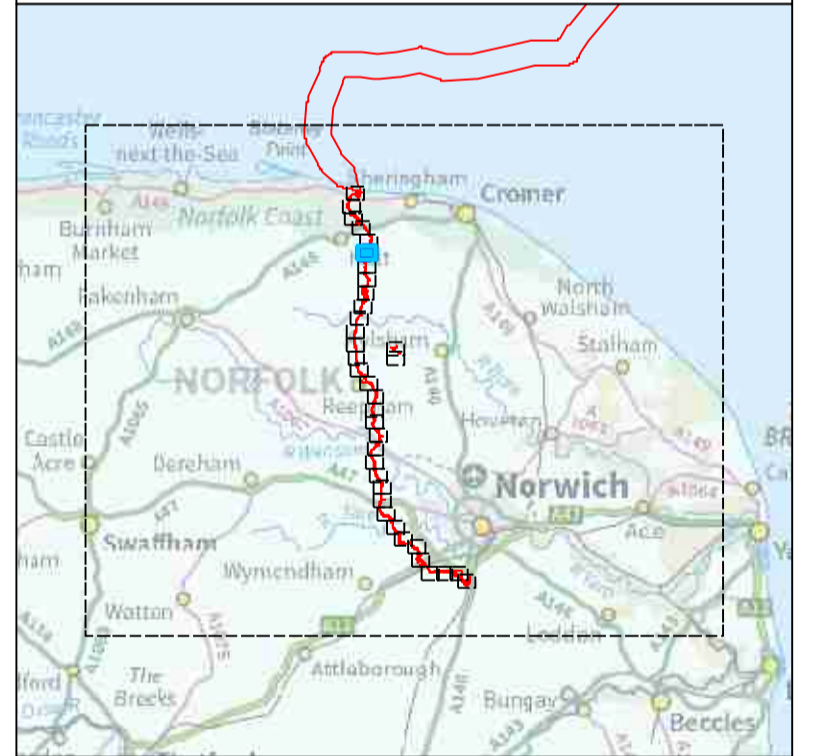
Hedgerow Notes:

Important*: The hedgerow fulfils the criteria for importance set out in the Hedgerow Regulations (1997).

Other**: The hedgerow has been surveyed as part of a field Phase 1 and/or hedgerow ecological survey. It has not been found to be important according to the Hedgerow Regulations (1997).

Unclassified***: The presence of these hedgerows has been determined through aerial photography only.

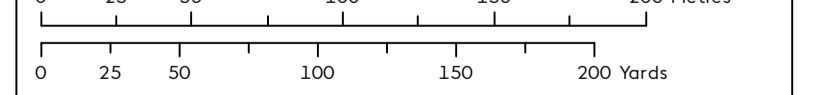
Source:
Agreement For Lease © Crown Copyright 2018, all rights reserved
Contains OS Open data © Crown copyright and database right 2018
Contains OS bornmaping data © Crown copyright and database rights 2019 Ordnance Survey 0100031673



Coordinate system: British National Grid

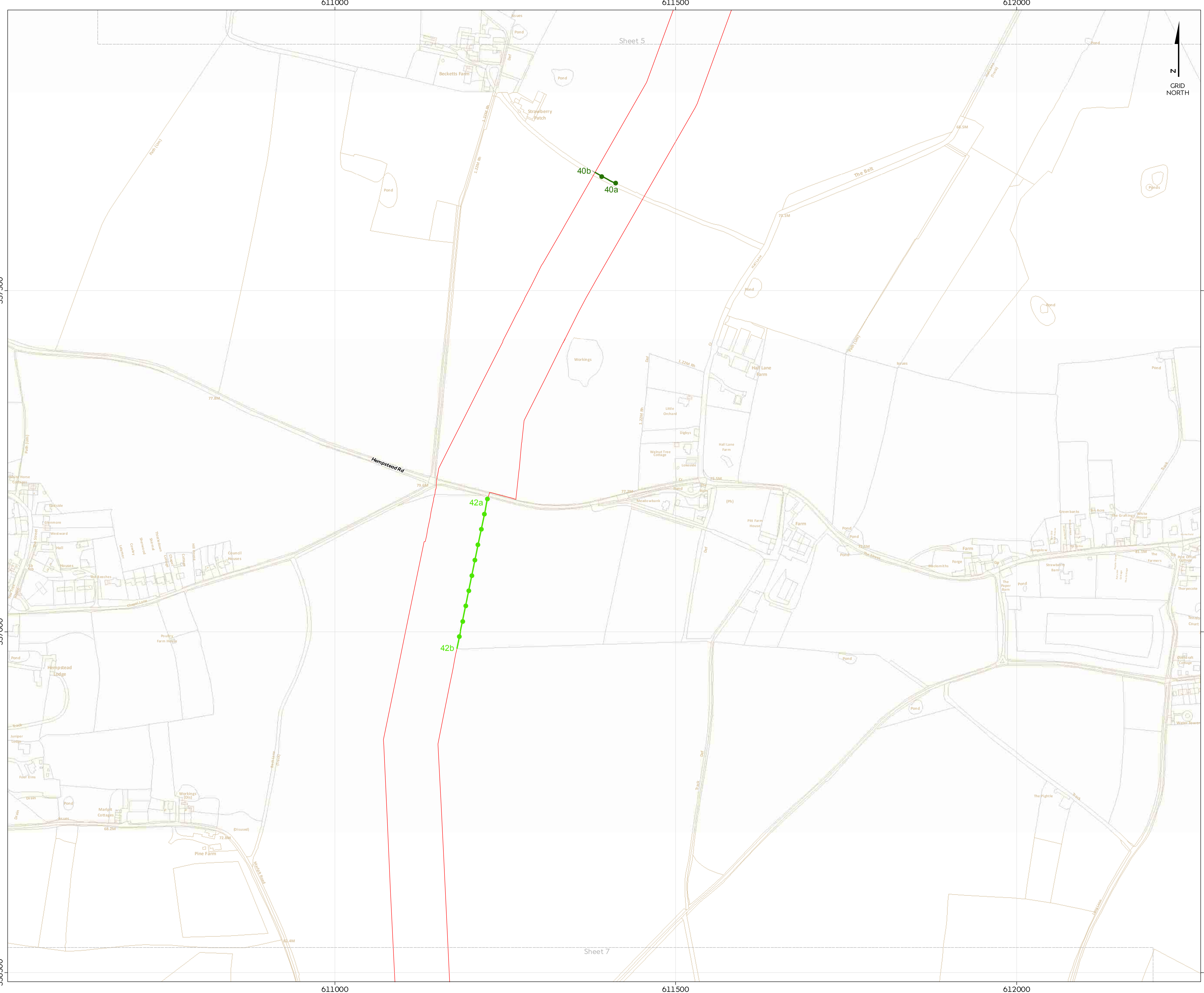
Vertical reference: ODN

Scale @ A1: 1:2500



REV	REMARK	DATE
00	First Issue	May 2018
01	Second Issue	November 2018
...
...

Hornsea Project Three Offshore Wind Farm
APPP Regulations Reference: 5(2)(b)
Application Document Number: A2.10
Document no: HOW/03APP09
Created by: XAHJ
Checked by: CELGO
Approved by: ANGLUY



Sheet 5

Sheet 7

Hornsea Project Three Offshore Wind Farm Tree Preservation Order and Hedgerow Plan Sheet 7 of 36

APPF Regulations Reference: 51201 Application Document Number: A2.10

Hornsea Project Three

Order Limits

Hedgerows

- Important hedgerow*
- Other hedgerow**

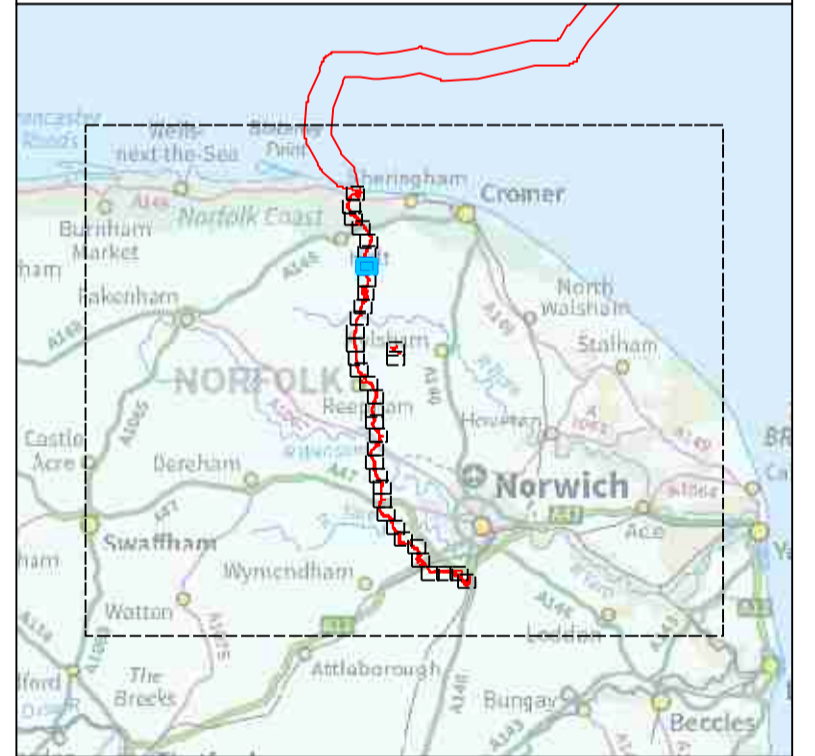
Hedgerow Notes:

Important*: The hedgerow fulfils the criteria for importance set out in the Hedgerow Regulations (1997).

Other**: The hedgerow has been surveyed as part of a field Phase 1 and/or hedgerow ecological survey. It has not been found to be important according to the Hedgerow Regulations (1997).

Unclassified***: The presence of these hedgerows has been determined through aerial photography only.

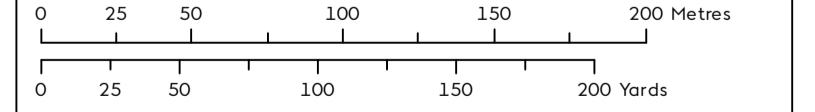
Source:
Agreement For Lease © Crown Copyright 2018, all rights reserved
Contains OS Open data © Crown copyright and database right 2018
Contains OS bornmaping data © Crown copyright and database rights 2019 Ordnance Survey 0100031673



Coordinate system: British National Grid

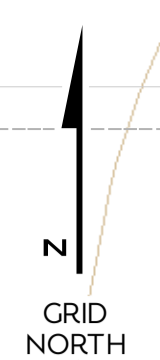
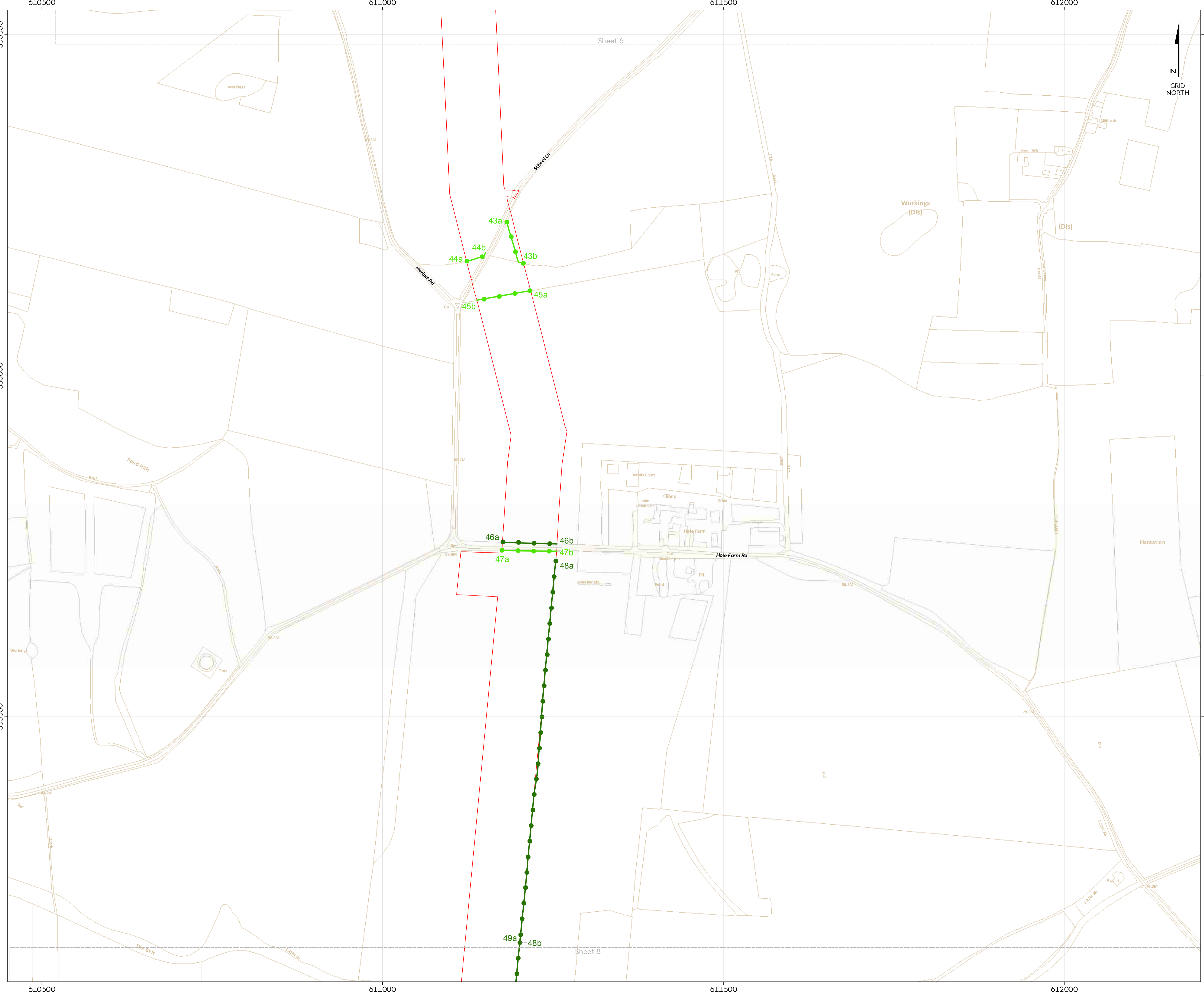
Vertical reference: ODN

Scale @ A1: 1:2500



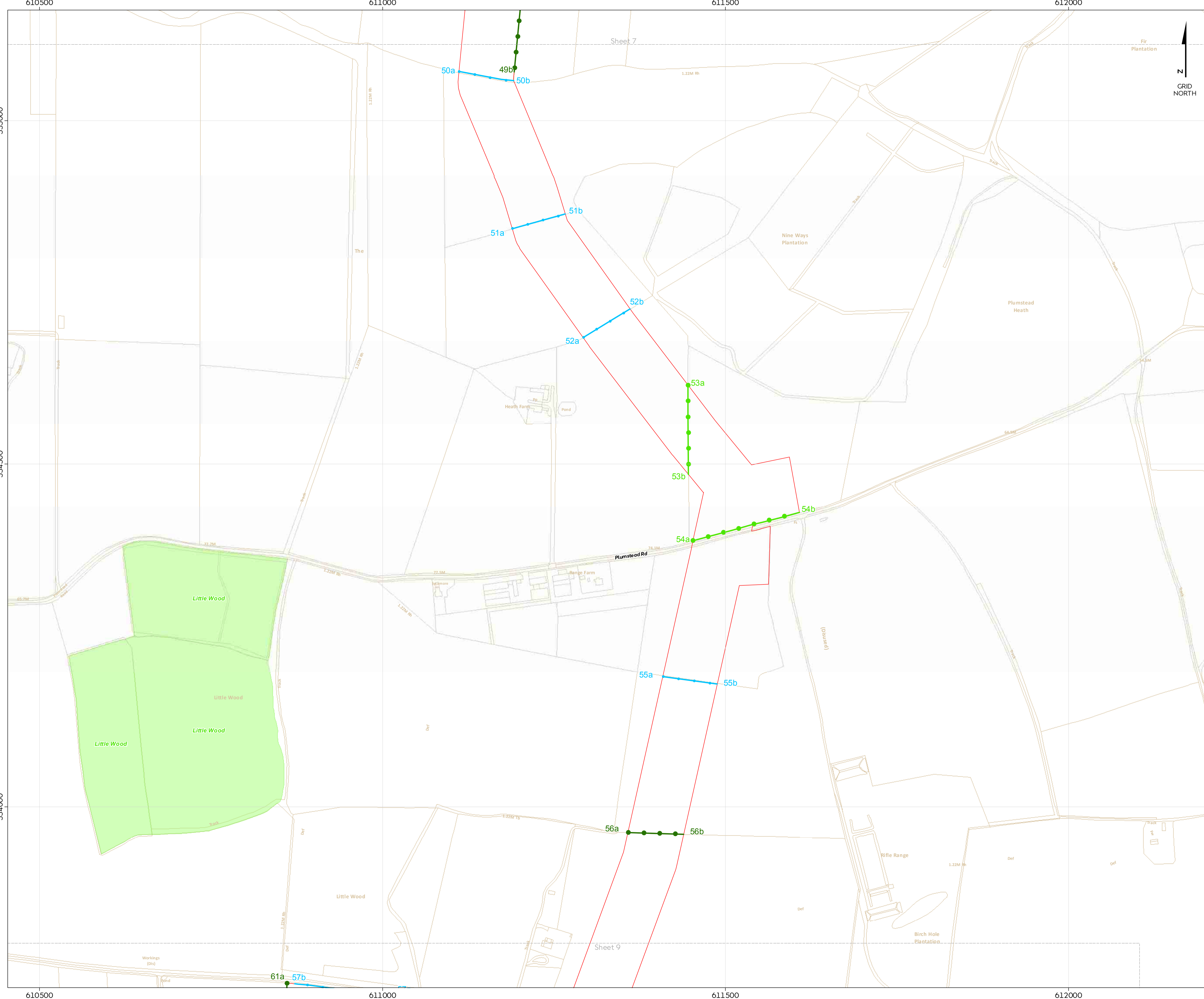
REV	REMARK	DATE
00	First Issue	May 2018
01	Second Issue	November 2018
---	---	---
---	---	---
---	---	---

Hornsea Project Three Offshore Wind Farm
APPF Regulations Reference: 51201
Application Document Number: A2.10
Document no: HOW03APP09
Created by: XAHJ
Checked by: CELGO
Approved by: ANGUJ



Sheet 6

Sheet 8



Hornsea Project Three Offshore Wind Farm Tree Preservation Order and Hedgerow Plan Sheet 8 of 36

APPP Regulations Reference: 51201 Application Document Number: A2.10

- Hornsea Project Three**
- Order Limits
 - Ancient Woodland
- Hedgerows**
- Important hedgerow*
 - Other hedgerow**
 - Unclassified hedgerow***

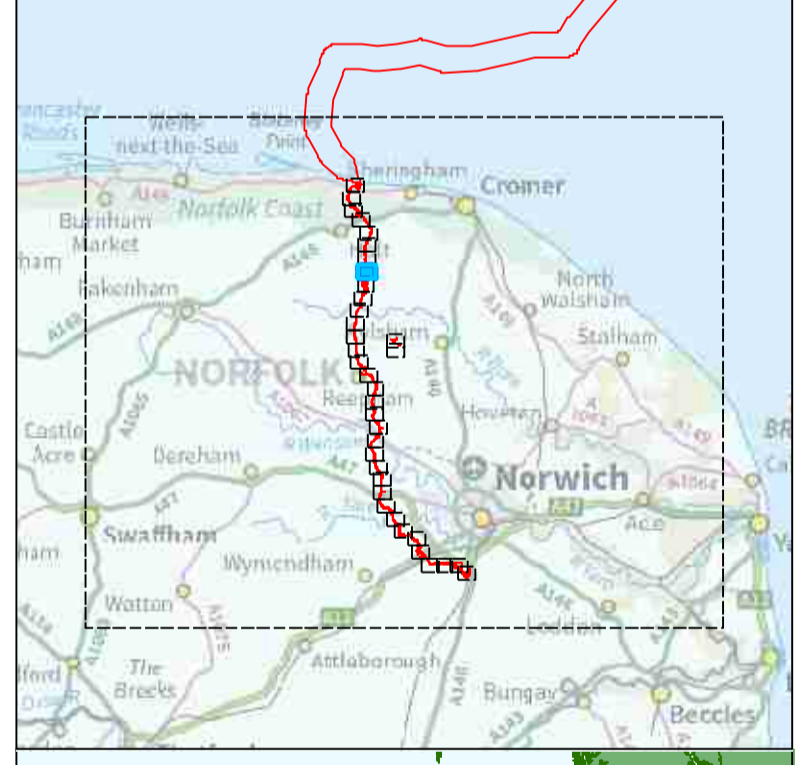
Hedgerow Notes:

Important*: The hedgerow fulfils the criteria for importance set out in the Hedgerow Regulations (1997).

Other**: The hedgerow has been surveyed as part of a field Phase 1 and/or hedgerow ecological survey. It has not been found to be important according to the Hedgerow Regulations (1997).

Unclassified***: The presence of these hedgerows has been determined through aerial photography only.

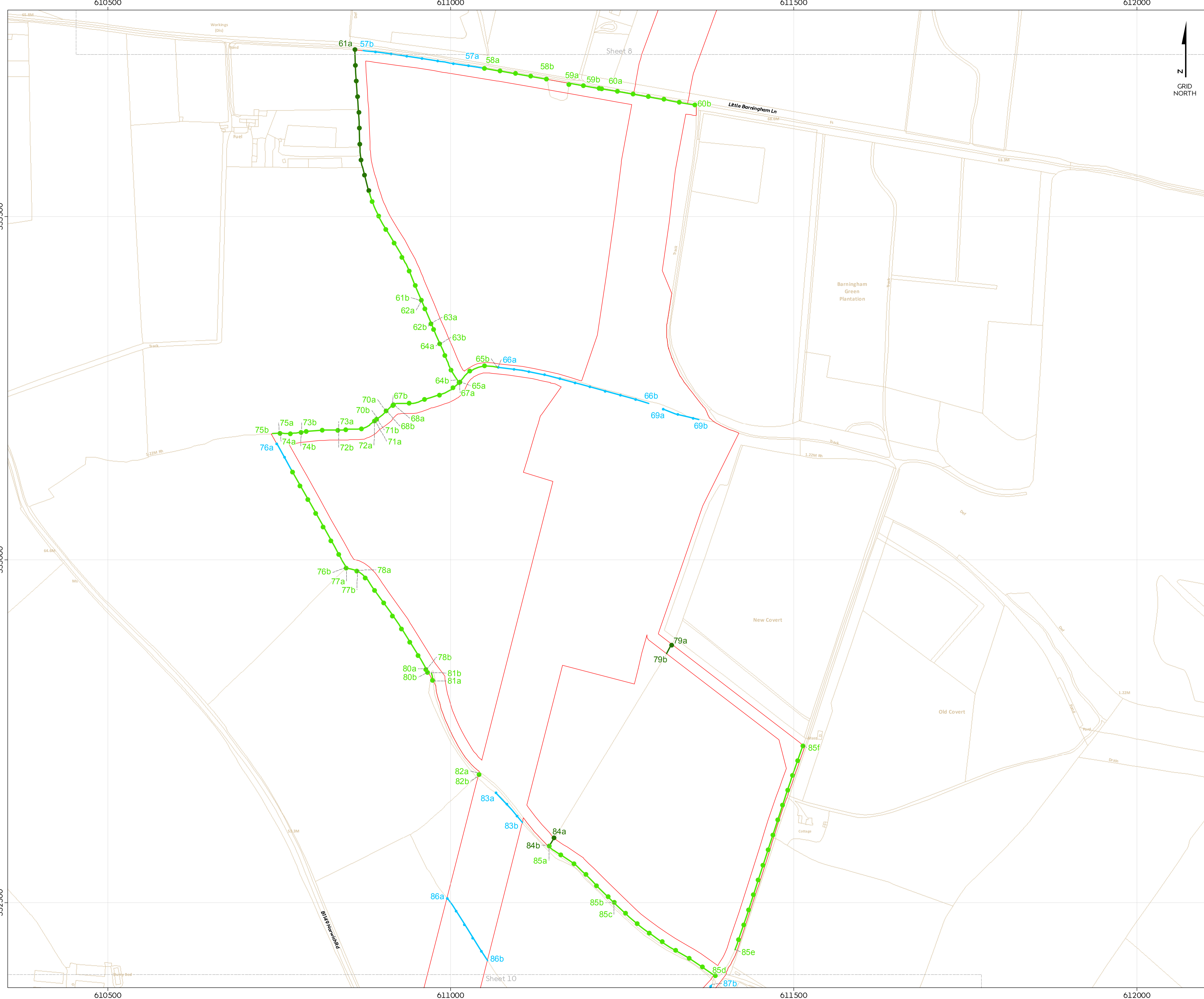
Source:
Agreement For Lease © Crown Copyright 2018, all rights reserved
Contains OS Open data © Crown copyright and database right 2018
Contains OS basemap data © Crown copyright and database rights 2019 Ordnance Survey 0100031673



Coordinate system: British National Grid
Vertical reference: ODN
Scale @ A1: 1:2500

REV	REMARK	DATE
00	First Issue	May 2018
01	Second Issue	November 2018
...
...
...

Hornsea Project Three Offshore Wind Farm
APPP Regulations Reference: 51201
Application Document Number: A2.10
Document no: HOW03APPO9
Created by: KAMEJ
Checked by: CELGO
Approved by: ANGLUY



Hornsea Project Three Offshore Wind Farm Tree Preservation Order and Hedgerow Plan Sheet 9 of 36

APPP Regulations Reference : 51201 Application Document Number : A2.10

- Hornsea Project Three**
- Order Limits
 - Hedgerows**
 - Important hedgerow*
 - Other hedgerow**
 - Unclassified hedgerow***

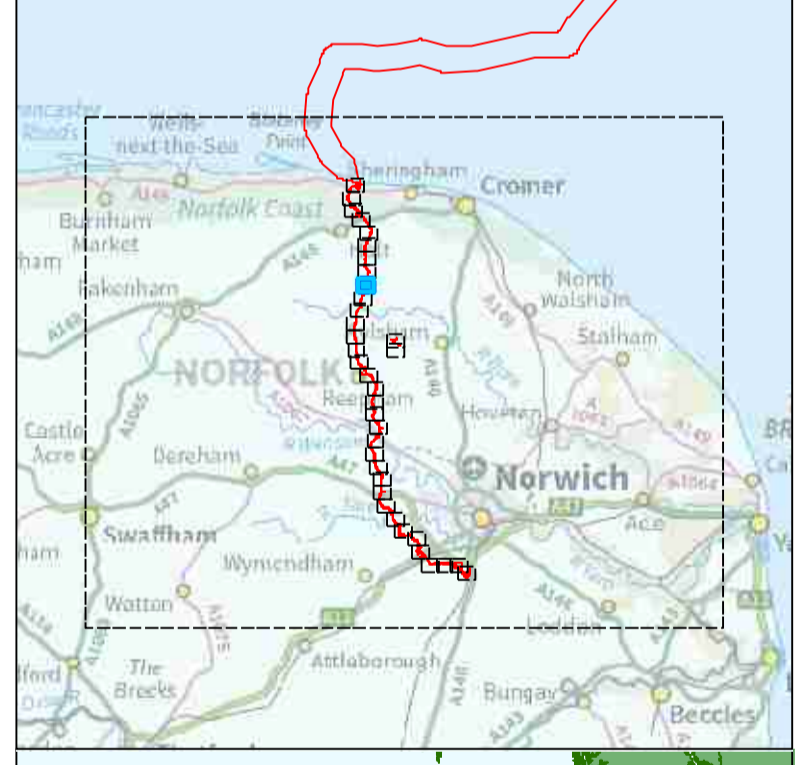
Hedgerow Notes:

Important*: The hedgerow fulfils the criteria for importance set out in the Hedgerow Regulations (1997).

Other**: The hedgerow has been surveyed as part of a field Phase 1 and/or hedgerow ecological survey. It has not been found to be important according to the Hedgerow Regulations (1997).

Unclassified***: The presence of these hedgerows has been determined through aerial photography only.

Source:
Agreement For Lease © Crown Copyright 2018, all rights reserved
Contains OS Open data © Crown copyright and database right 2018
Contains OS basemap data © Crown copyright and database rights 2019 Ordnance Survey 0100031673



Coordinate system: British National Grid
Vertical reference: ODN
Scale @ A1: 1:2500

REV	REMARK	DATE
00	First Issue	May 2018
01	Second Issue	November 2018
...
...
...

Hornsea Project Three Offshore Wind Farm
APPP Regulations Reference: 51201
Application Document Number: A2.10
Document no: HOW/03APPP09
Created by: KAMEJ
Checked by: CELGO
Approved by: ANGLUY

Hornsea Project Three Offshore Wind Farm Tree Preservation Order and Hedgerow Plan Sheet 10 of 36

APPP Regulations Reference: 512(1) Application Document Number: A2.10

Hornsea Project Three

- Order Limits
- Hedgerows**
- Important hedgerow*
- Other hedgerow**
- Unclassified hedgerow***

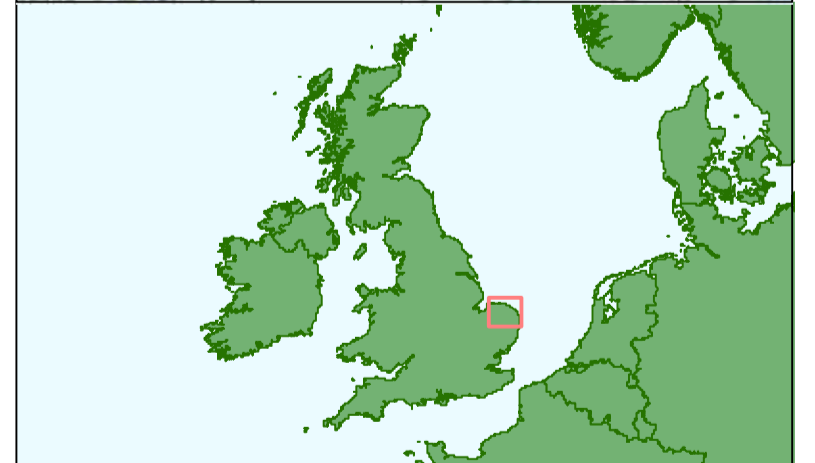
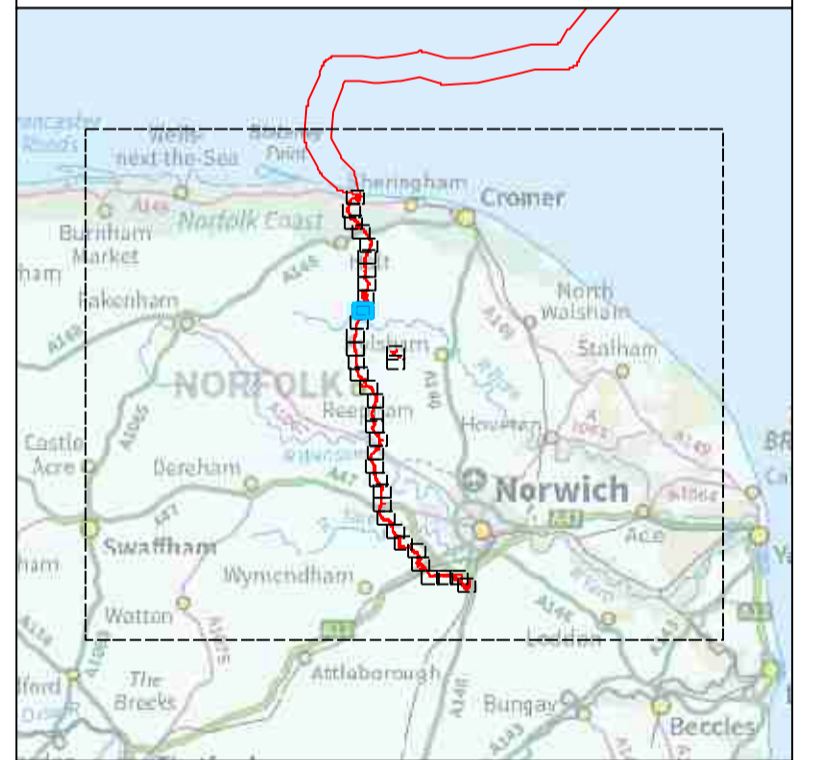
Hedgerow Notes:

Important*: The hedgerow fulfils the criteria for importance set out in the Hedgerow Regulations (1997).

Other**: The hedgerow has been surveyed as part of a field Phase 1 and/or hedgerow ecological survey. It has not been found to be important according to the Hedgerow Regulations (1997).

Unclassified***: The presence of these hedgerows has been determined through aerial photography only.

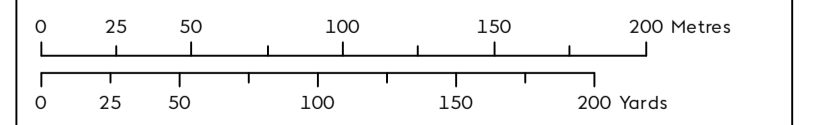
Source:
Agreement For Lease © Crown Copyright 2018, all rights reserved
Contains OS Open data © Crown copyright and database right 2018
Contains OS basemap data © Crown copyright and database rights 2019 Ordnance Survey 0100031673



Coordinate system: British National Grid

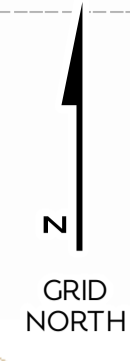
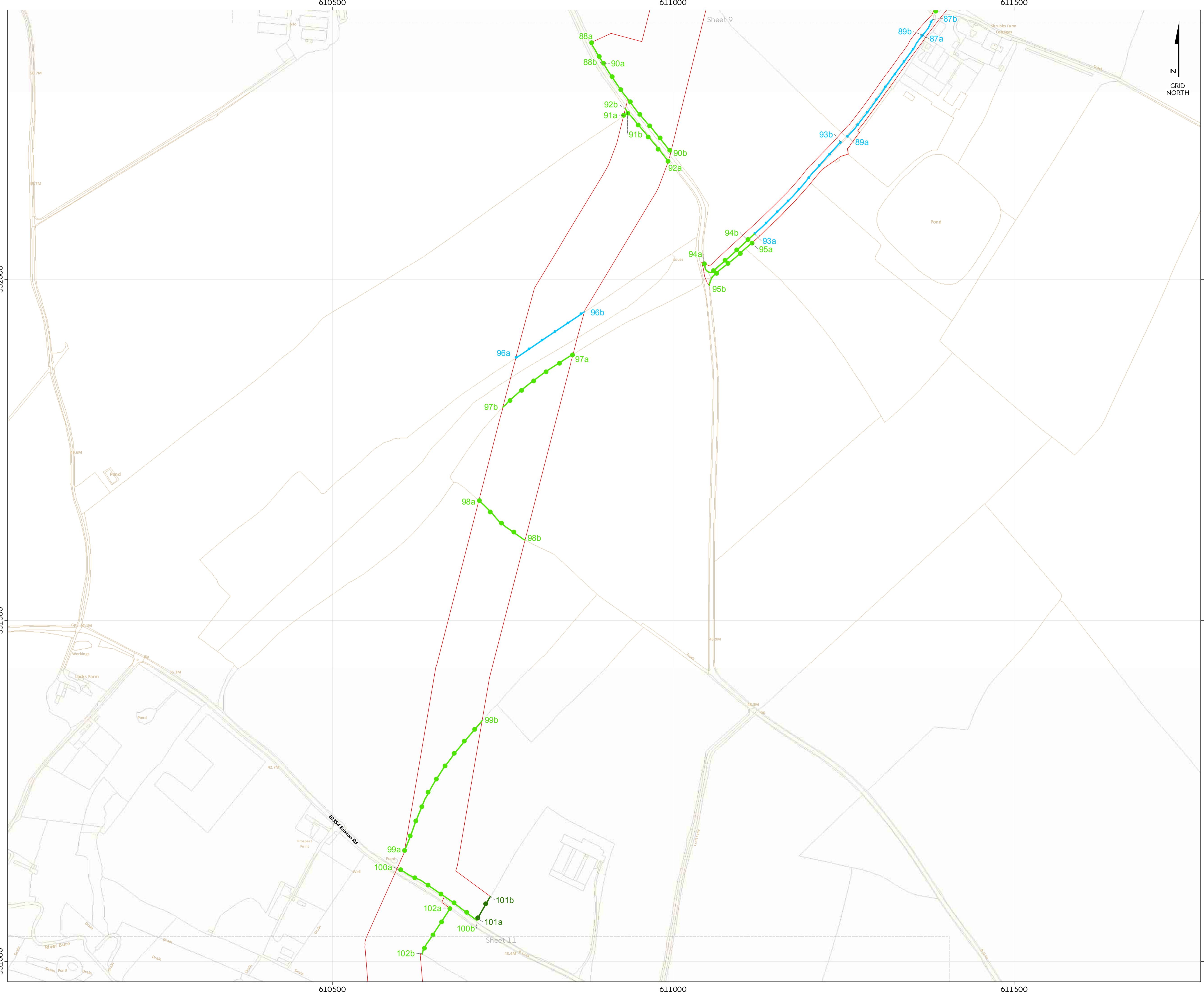
Vertical reference: ODN

Scale @ A1: 1:2500



REV	REMARK	DATE
00	First Issue	May 2018
01	Second Issue	November 2018
...
...
...

Hornsea Project Three Offshore Wind Farm
APPP Regulations Reference: 512(1)
Application Document Number: A2.10
Document no: HOW03APP09
Checked by: KAHJ
Approved by: CELGO



332000

331500

331000

610500

611000

611500

610500

611000

611500

332000

331500

331000

Hornsea Project Three Offshore Wind Farm Tree Preservation Order and Hedgerow Plan Sheet 11 of 36

APPP Regulations Reference: 5(2)(b) Application Document Number: A2.10

Hornsea Project Three

- Order Limits
- Hedgerows**
- Important hedgerow*
- Other hedgerow**
- Unclassified hedgerow***

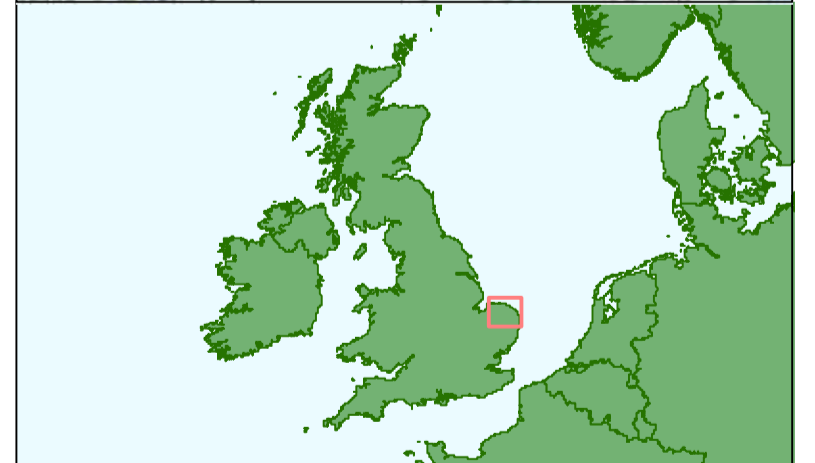
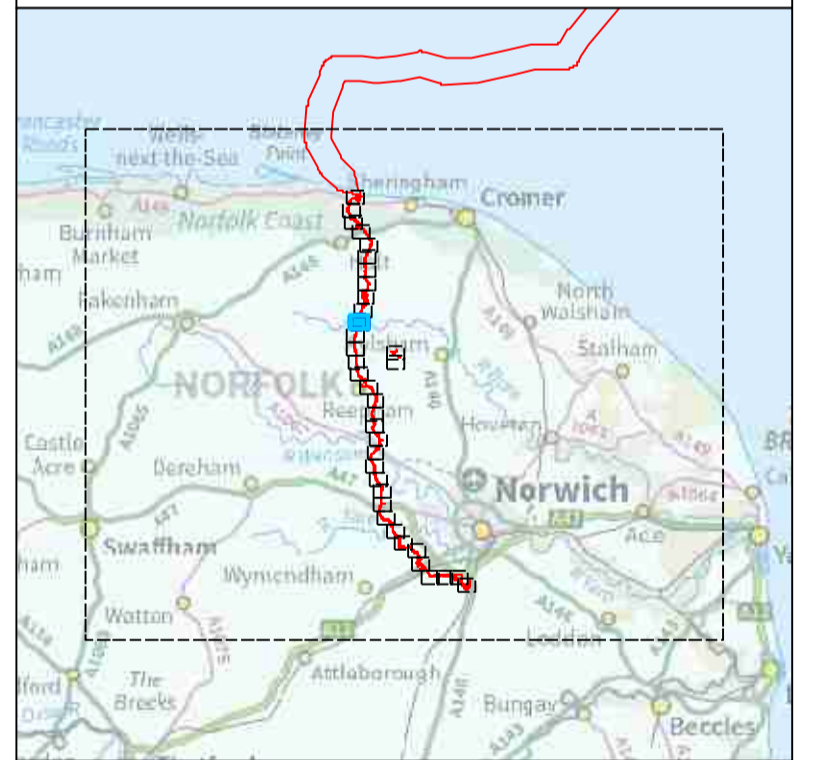
Hedgerow Notes:

Important*: The hedgerow fulfils the criteria for importance set out in the Hedgerow Regulations (1997).

Other:** The hedgerow has been surveyed as part of a field Phase 1 and/or hedgerow ecological survey. It has not been found to be important according to the Hedgerow Regulations (1997).

Unclassified*:** The presence of these hedgerows has been determined through aerial photography only.

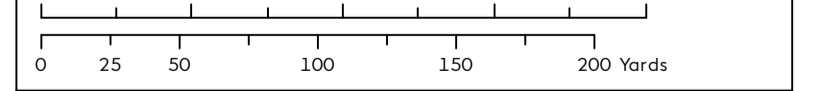
Source:
Agreement For Lease © Crown Copyright 2018, all rights reserved
Contains OS Open data © Crown copyright and database right 2018
Contains OS basemap data © Crown copyright and database
rights 2019 Ordnance Survey 0100031673



Coordinate system: British National Grid

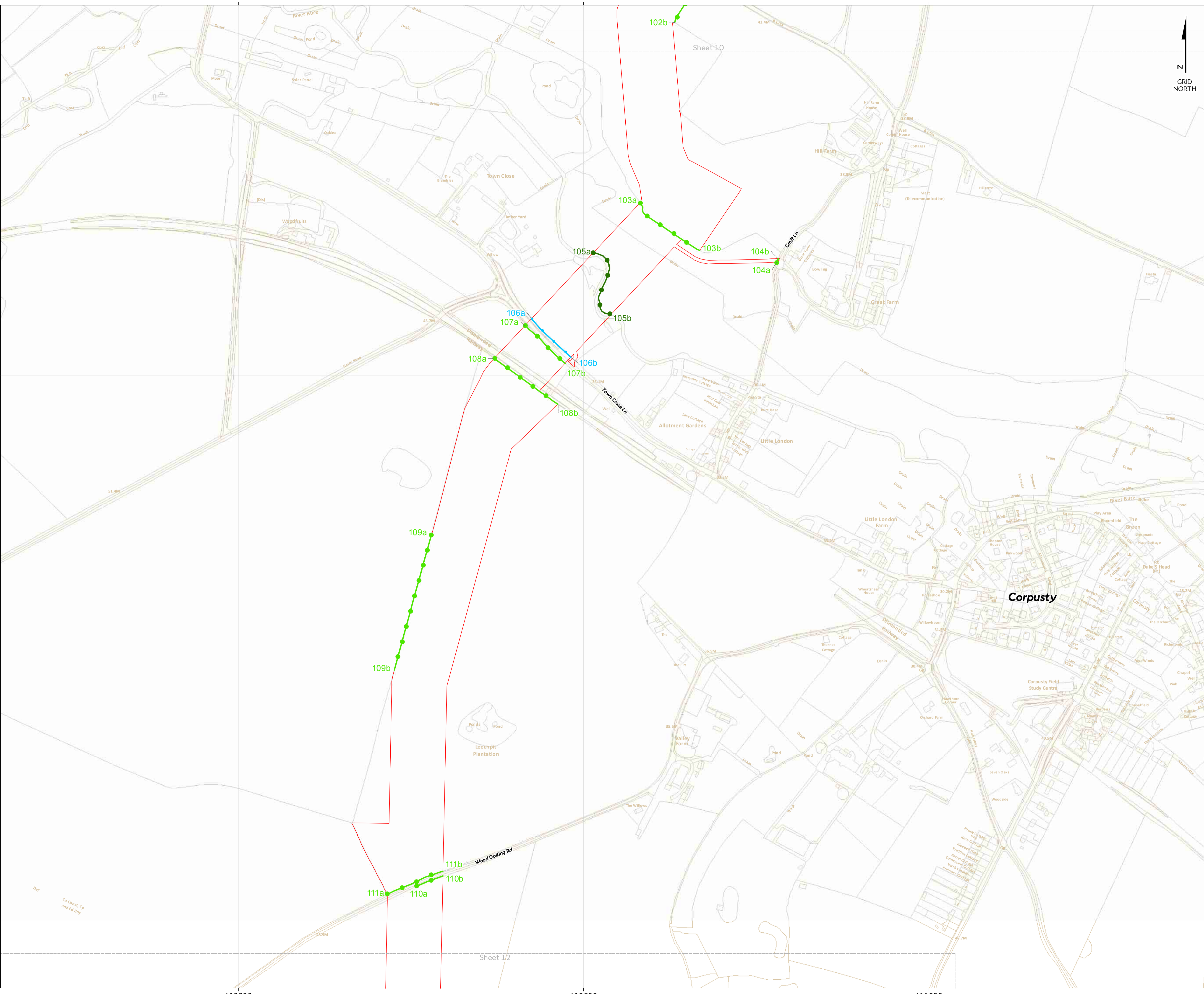
Vertical reference: ODN

Scale @ A1: 1:2500



REV	REMARK	DATE
00	First Issue	May 2018
01	Second Issue	November 2018
---	---	---
---	---	---
---	---	---

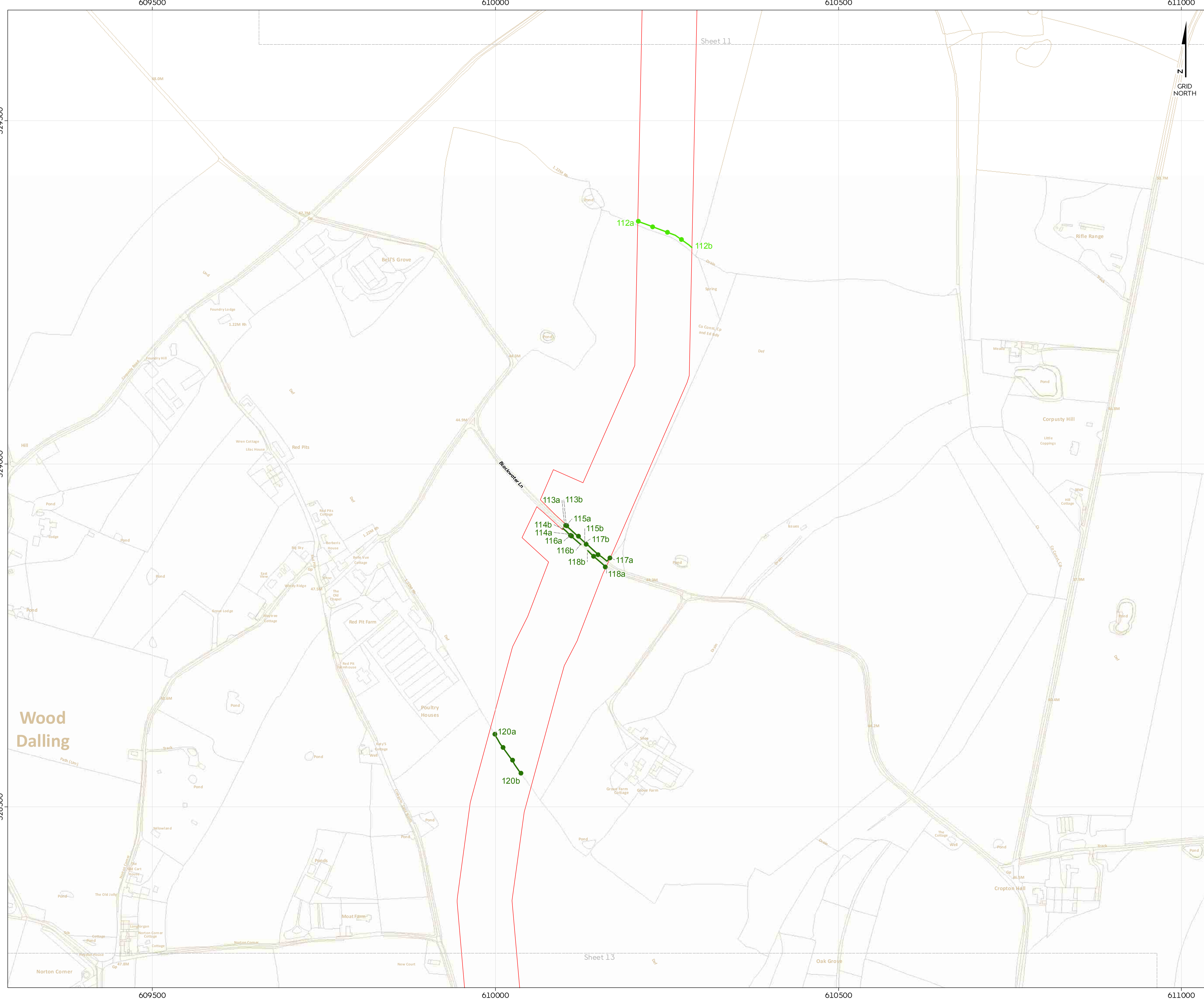
Hornsea Project Three Offshore Wind Farm
APPP Regulations Reference: 5(2)(b)
Application Document Number: A2.10
Document no: HOW 03APPO9
Created by: XAHJ
Checked by: CELGO
Approved by: ANGLUY



Co. Const. Co.
and ed. by

Sheet 10

Sheet 12



Hornsea Project Three Offshore Wind Farm Tree Preservation Order and Hedgerow Plan Sheet 12 of 36

APPF Regulations Reference: 5(2)(b) Application Document Number: A2.10

- Hornsea Project Three**
- Order Limits
 - Hedgerows**
 - Important hedgerow*
 - Other hedgerow**

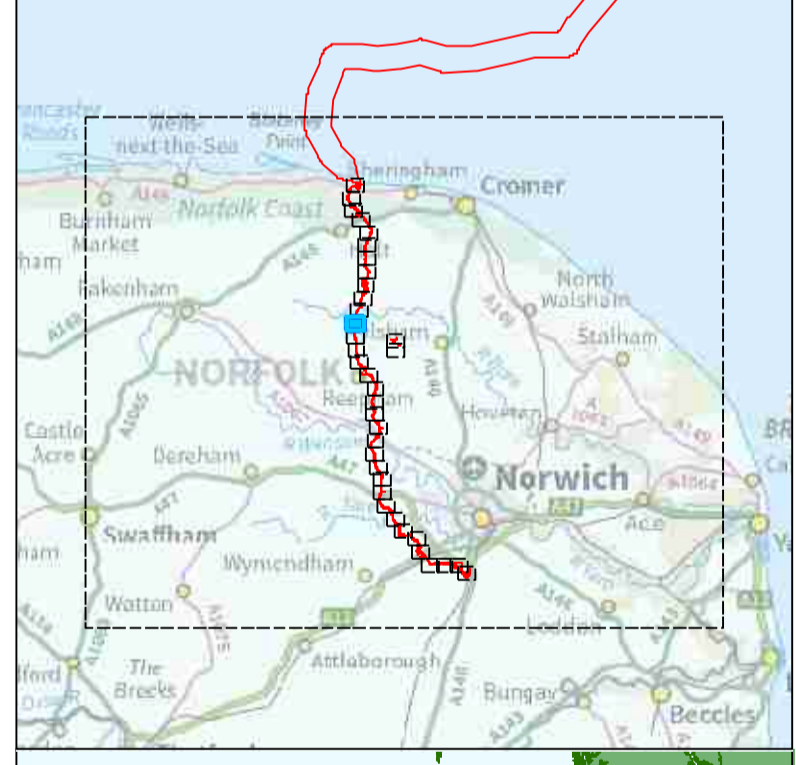
Hedgerow Notes:

Important*: The hedgerow fulfils the criteria for importance set out in the Hedgerow Regulations (1997).

Other**: The hedgerow has been surveyed as part of a field Phase 1 and/or hedgerow ecological survey. It has not been found to be important according to the Hedgerow Regulations (1997).

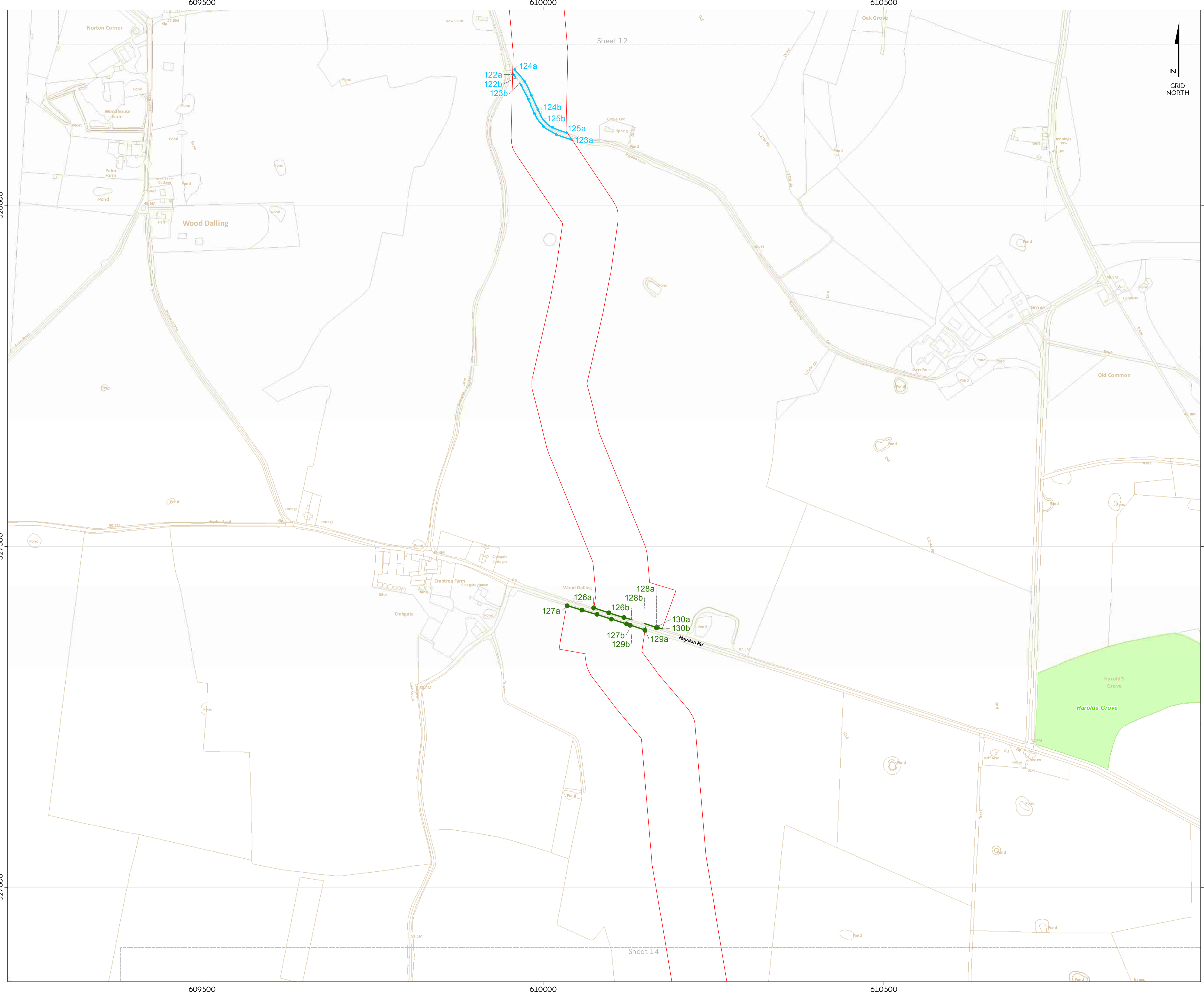
Unclassified***: The presence of these hedgerows has been determined through aerial photography only.

Source:
Agreement For Lease © Crown Copyright 2018, all rights reserved
Contains OS Open data © Crown copyright and database right 2018
Contains OS terrain data © Crown copyright and database right 2019
Contains OS Ordnance Survey data © Crown copyright and database right 2019



Coordinate system: British National Grid
Vertical reference: ODN
Scale @ A1: 1:2500

REV	REMARK	DATE
00	First Issue	May 2018
01	Second Issue	November 2018
...
...
...



Hornsea Project Three Offshore Wind Farm Tree Preservation Order and Hedgerow Plan Sheet 13 of 36

APPF Regulations Reference: 5(2)(b) Application Document Number: A2.10

- Hornsea Project Three**
- Order Limits
 - Ancient Woodland
- Hedgerows**
- Important hedgerow*
 - Unclassified hedgerow***

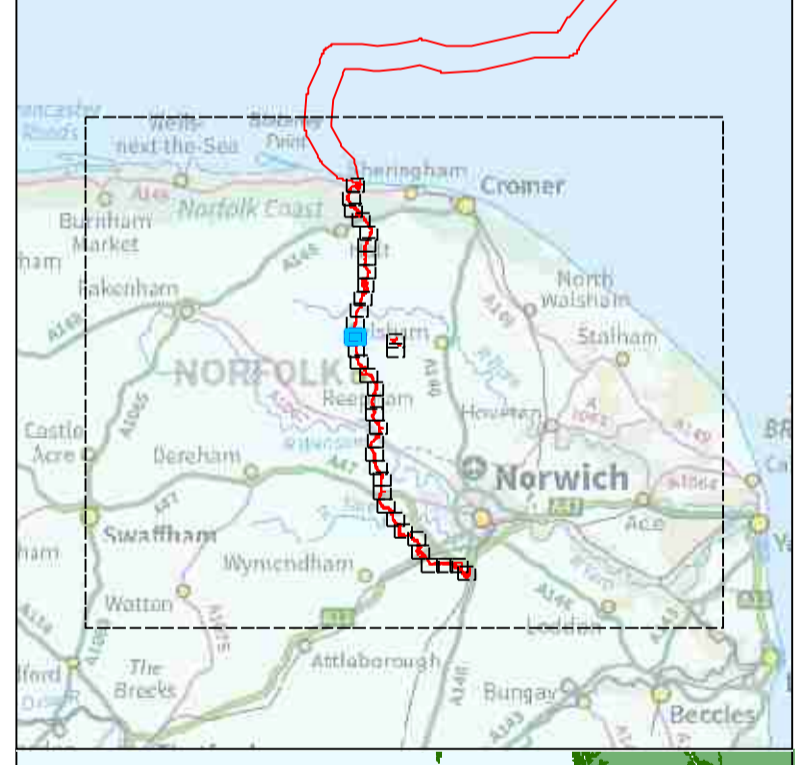
Hedgerow Notes:

Important*: The hedgerow fulfils the criteria for importance set out in the Hedgerow Regulations (1997).

Other**: The hedgerow has been surveyed as part of a field Phase 1 and/or hedgerow ecological survey. It has not been found to be important according to the Hedgerow Regulations (1997).

Unclassified***: The presence of these hedgerows has been determined through aerial photography only.

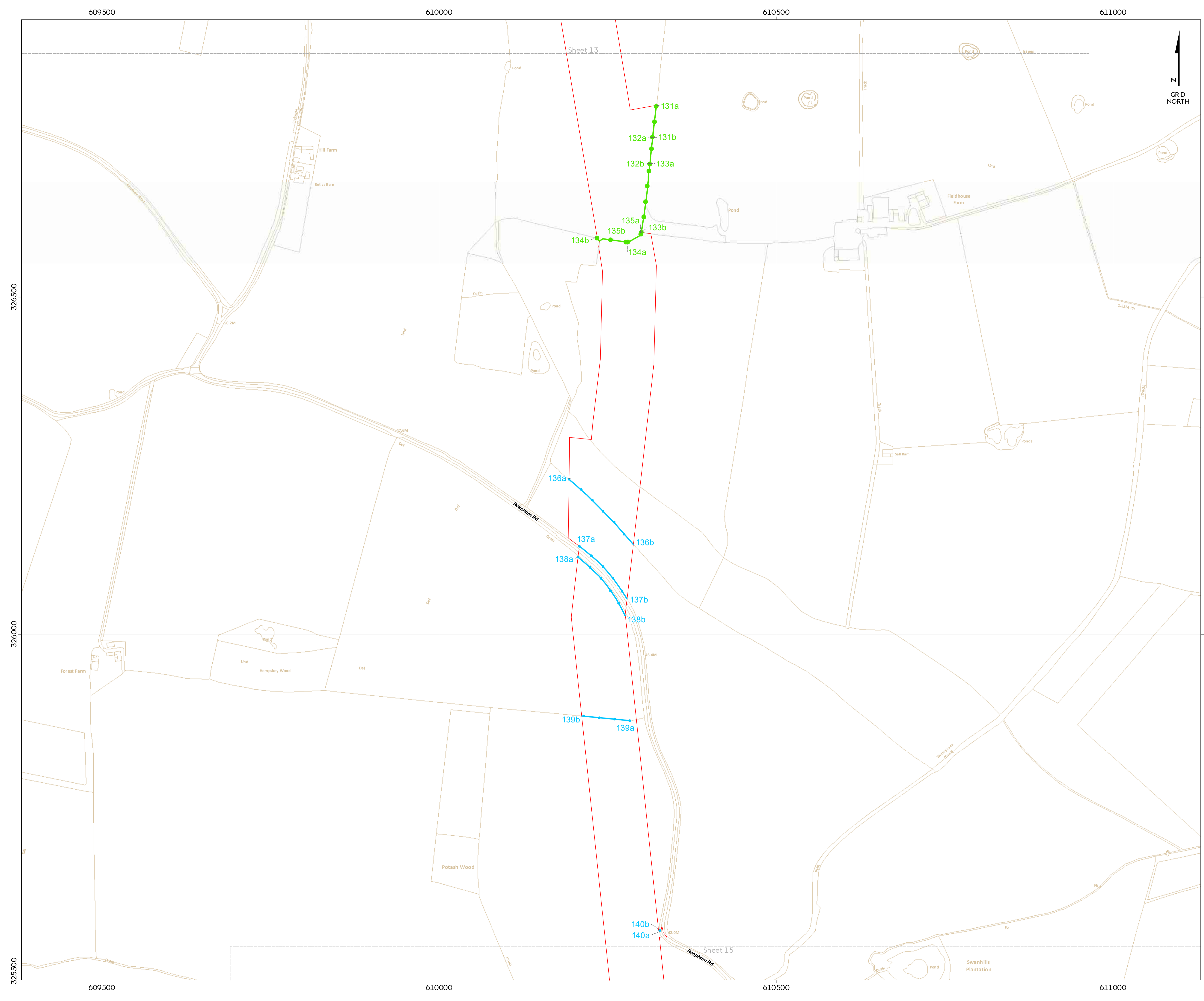
Source:
Agreement For Lease © Crown Copyright 2018, all rights reserved
Contains OS Open data © Crown copyright and database right 2018
Contains OS born digitising data © Crown copyright and database rights 2019 Ordnance Survey 0100031673



Coordinate system: British National Grid
Vertical reference: ODN
Scale @ A1: 1:2500

0 25 50 100 150 200 Metres
0 25 50 100 150 200 Yards

REV	REMARK	DATE
00	First Issue	May 2018
01	Second Issue	November 2018
...
...



Hornsea Project Three Offshore Wind Farm Tree Preservation Order and Hedgerow Plan Sheet 14 of 36

APPP Regulations Reference: 51201 Application Document Number: A2.10

- Hornsea Project Three**
- Order Limits
 - Hedgerows**
 - Other hedgerow**
 - Unclassified hedgerow***

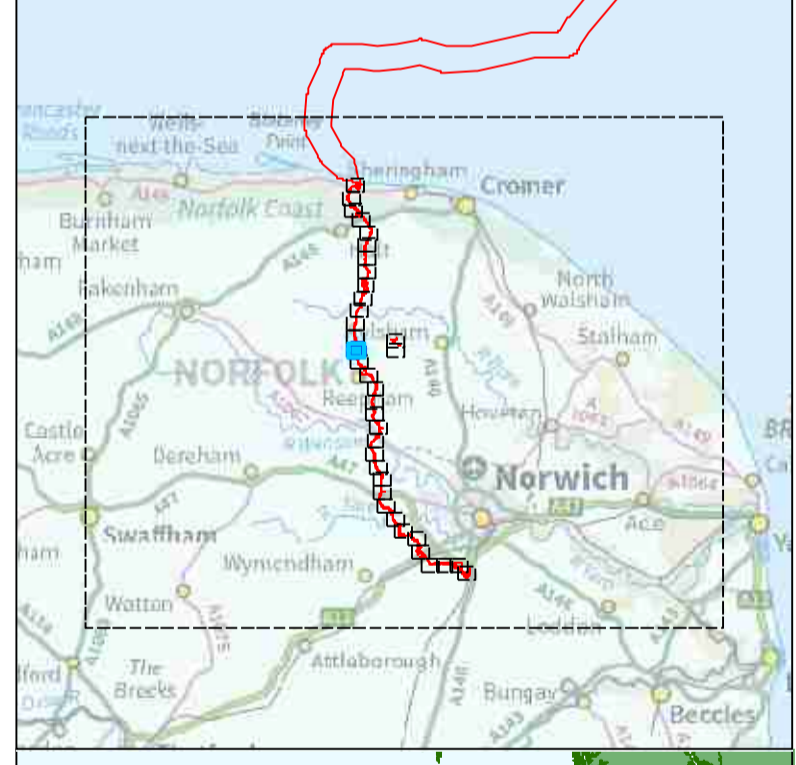
Hedgerow Notes:

Important*: The hedgerow fulfils the criteria for importance set out in the Hedgerow Regulations (1997).

Other**: The hedgerow has been surveyed as part of a field Phase 1 and/or hedgerow ecological survey. It has not been found to be important according to the Hedgerow Regulations (1997).

Unclassified***: The presence of these hedgerows has been determined through aerial photography only.

Source:
Agreement For Lease © Crown Copyright 2018, all rights reserved
Contains OS Open data © Crown copyright and database right 2018
Contains OS basemap data © Crown copyright and database rights 2019 Ordnance Survey 0100031673



Coordinate system: British National Grid
Vertical reference: ODN
Scale @ A1: 1:2500

REV	REMARK	DATE
00	First Issue	May 2018
01	Second Issue	November 2018
...
...
...

Hornsea Project Three Offshore Wind Farm
APPP Regulations Reference: 51201
Application Document Number: A2.10
Document no: H0W03APPO9
Created by: XAHJ
Checked by: CELGO
Approved by: ANGLUY



Hornsea Project Three Offshore Wind Farm Tree Preservation Order and Hedgerow Plan Sheet 15 of 36

APPF Regulations Reference: 5(2)(b) Application Document Number: A2.10

- Hornsea Project Three**
- Order Limits
 - Hedgerows**
 - Important hedgerow*
 - Other hedgerow**
 - Unclassified hedgerow***

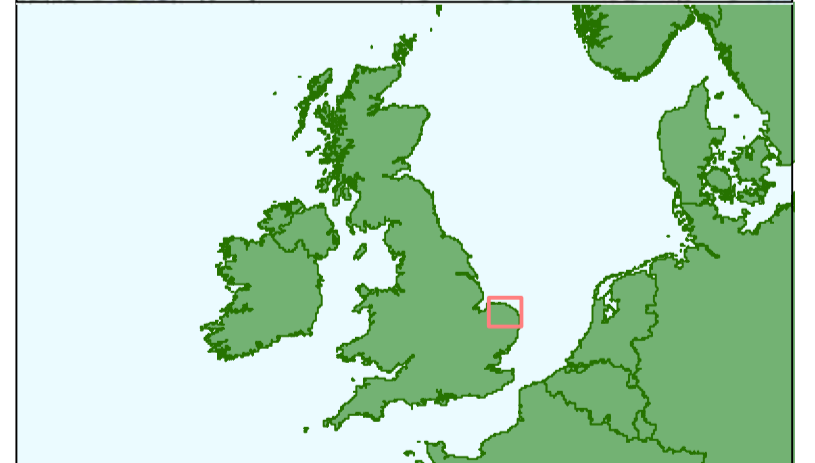
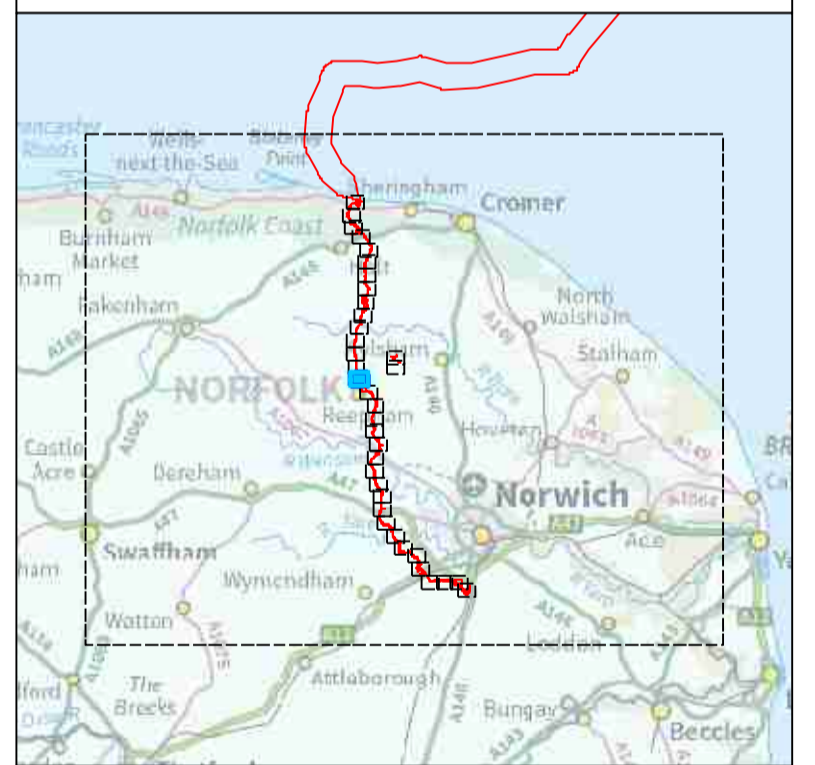
Hedgerow Notes:

Important*: The hedgerow fulfils the criteria for importance set out in the Hedgerow Regulations (1997).

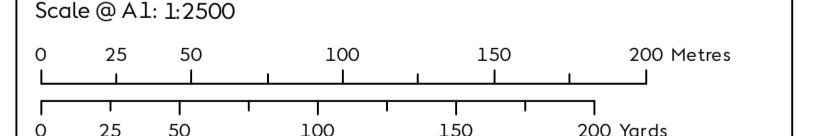
Other**: The hedgerow has been surveyed as part of a field Phase 1 and/or hedgerow ecological survey. It has not been found to be important according to the Hedgerow Regulations (1997).

Unclassified***: The presence of these hedgerows has been determined through aerial photography only.

Source:
Agreement For Lease © Crown Copyright 2018, all rights reserved
Contains OS Open data © Crown copyright and database right 2018
Contains OS basemap data © Crown copyright and database rights 2019 Ordnance Survey 0100031673

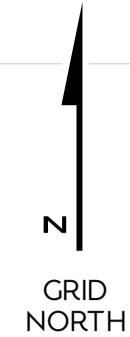
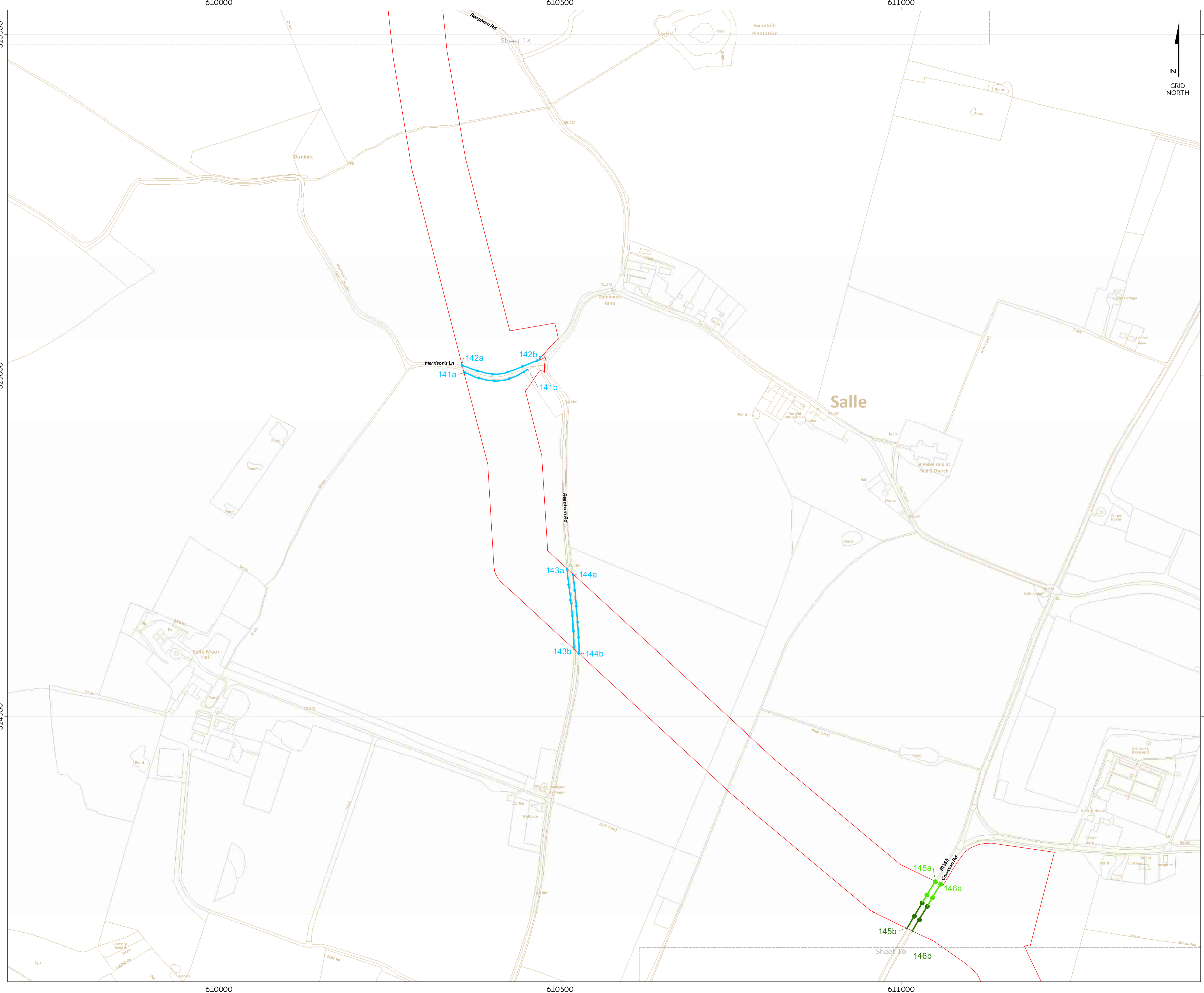


Coordinate system: British National Grid
Vertical reference: ODN
Scale @ A1: 1:2500



REV	REMARK	DATE
00	First Issue	May 2018
01	Second Issue	November 2018
...
...
...

Hornsea Project Three Offshore Wind Farm
APPF Regulations Reference: 5(2)(b)
Application Document Number: A2.10
Document no: HOW03APP09
Checked by: KAHJ
Approved by: CELGO
Approved by: ANGLUY

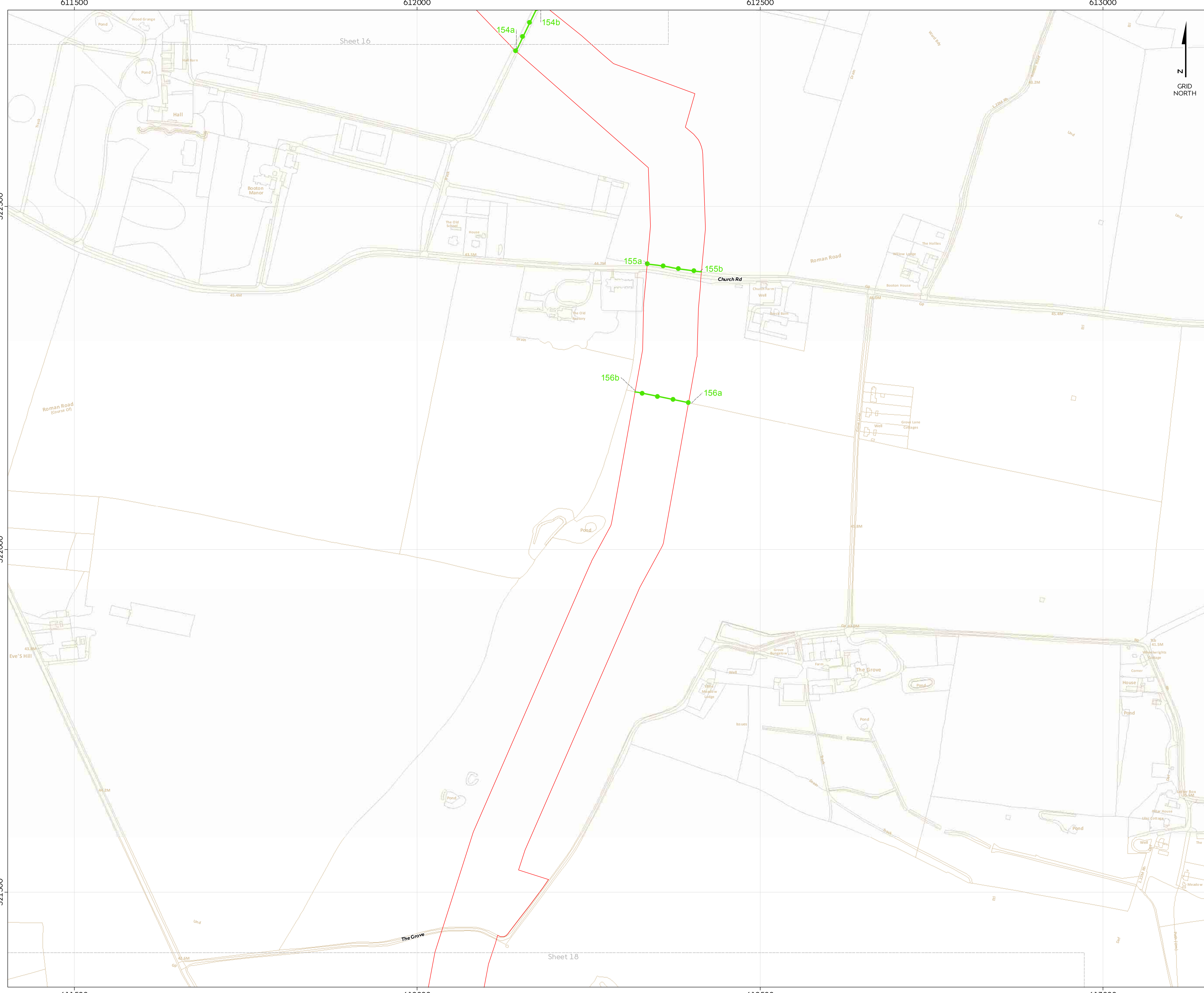


325500
325000
324500

610000 610500 611000

610000 610500 611000

Sheet 16



Hornsea Project Three Offshore Wind Farm Tree Preservation Order and Hedgerow Plan Sheet 17 of 36

APFP Regulations Reference: 5(2)(b) Application Document Number: A2.10

- Hornsea Project Three**
- Order Limits
 - Hedgerows**
 - Other hedgerow**

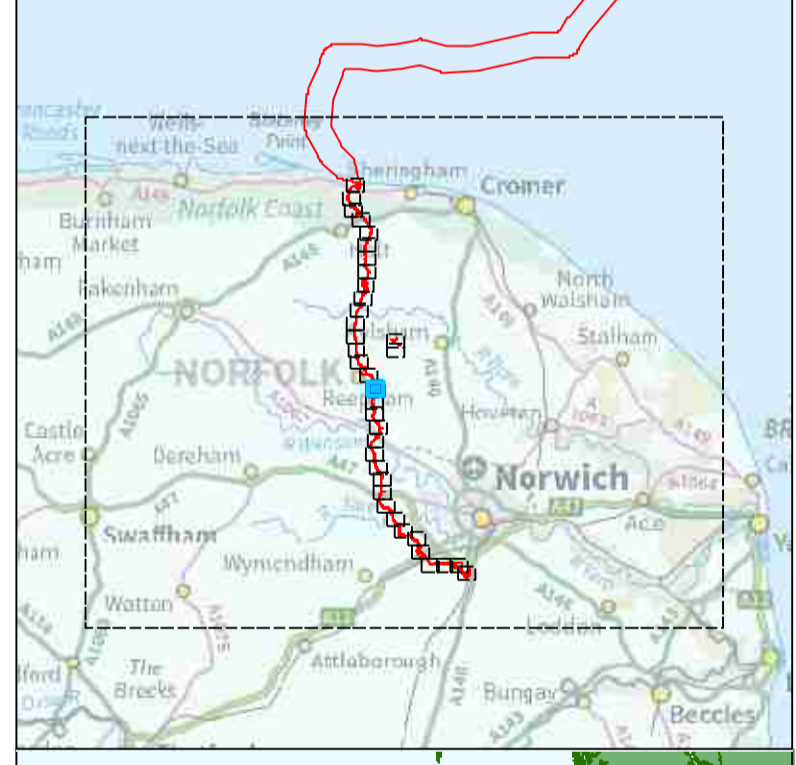
Hedgerow Notes:

Important*: The hedgerow fulfils the criteria for importance set out in the Hedgerow Regulations (1997).

Other:** The hedgerow has been surveyed as part of a field Phase 1 and/or hedgerow ecological survey. It has not been found to be important according to the Hedgerow Regulations (1997).

Unclassified*:** The presence of these hedgerows has been determined through aerial photography only.

Source:
Agreement For Lease © Crown Copyright 2018, all rights reserved
Contains OS Open data © Crown copyright and database right 2018
Contains OS basemap data © Crown copyright and database rights 2019 Ordnance Survey 0100031673



Coordinate system: British National Grid
Vertical reference: ODN
Scale @ A1: 1:2500

REV	REMARK	DATE
00	First Issue	May 2018
01	Second Issue	November 2018
...
...

611500

612000

612500

Sheet 17

Sheet 19



Hornsea Project Three Offshore Wind Farm Tree Preservation Order and Hedgerow Plan Sheet 18 of 36

APPP Regulations Reference: 51201 Application Document Number: A2.10

Hornsea Project Three

- Order Limits
- Unclassified hedgerow***

Hedgerow Notes:

Important*: The hedgerow fulfils the criteria for importance set out in the Hedgerow Regulations (1997).

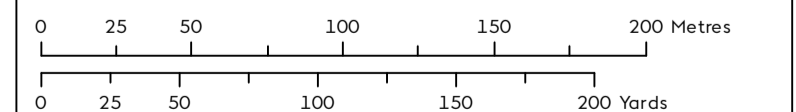
Other:** The hedgerow has been surveyed as part of a field Phase 1 and/or hedgerow ecological survey. It has not been found to be important according to the Hedgerow Regulations (1997).

Unclassified*:** The presence of these hedgerows has been determined through aerial photography only.

Source:
Agreement For Lease © Crown Copyright 2018, all rights reserved
Contains OS Open data © Crown copyright and database right 2018
Contains OS terrain data © Crown copyright and database rights 2019
Ordnance Survey 0100031673



Coordinate system: British National Grid
Vertical reference: ODN
Scale @ A1: 1:2500



REV	REMARK	DATE
00	First Issue	May 2018
01	Second Issue	November 2018
...
...
...

Hornsea Project Three Offshore Wind Farm
APPP Regulations Reference: 51201
Application Document Number: A2.10
Document no: HOW03APPP09
Created by: XAHJ
Checked by: CELGO
Approved by: ANGLUY



321000

321000

320500

320500

320000

320000

611500

612000

612500

Hornsea Project Three Offshore Wind Farm Tree Preservation Order and Hedgerow Plan Sheet 19 of 36

APP Regulations Reference: 51201 Application Document Number: A2.10

- Hornsea Project Three**
- Order Limits
 - Hedgerows**
 - Other hedgerow**
 - Unclassified hedgerow***

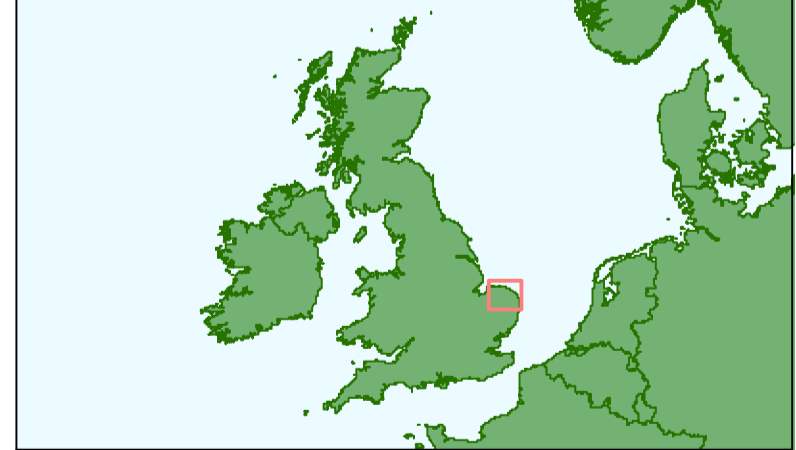
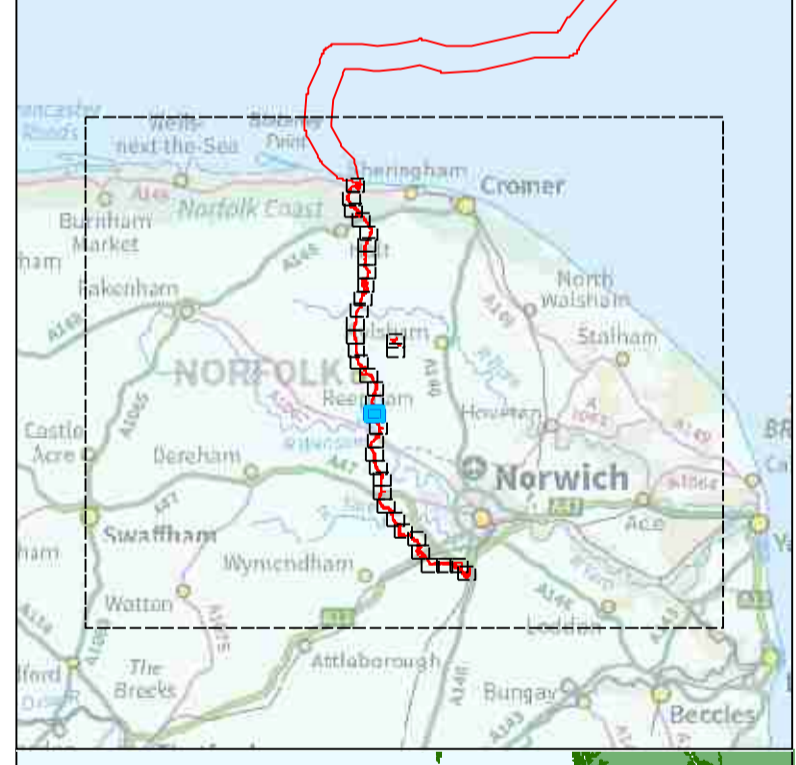
Hedgerow Notes:

Important*: The hedgerow fulfils the criteria for importance set out in the Hedgerow Regulations (1997).

Other:** The hedgerow has been surveyed as part of a field Phase 1 and/or hedgerow ecological survey. It has not been found to be important according to the Hedgerow Regulations (1997).

Unclassified*:** The presence of these hedgerows has been determined through aerial photography only.

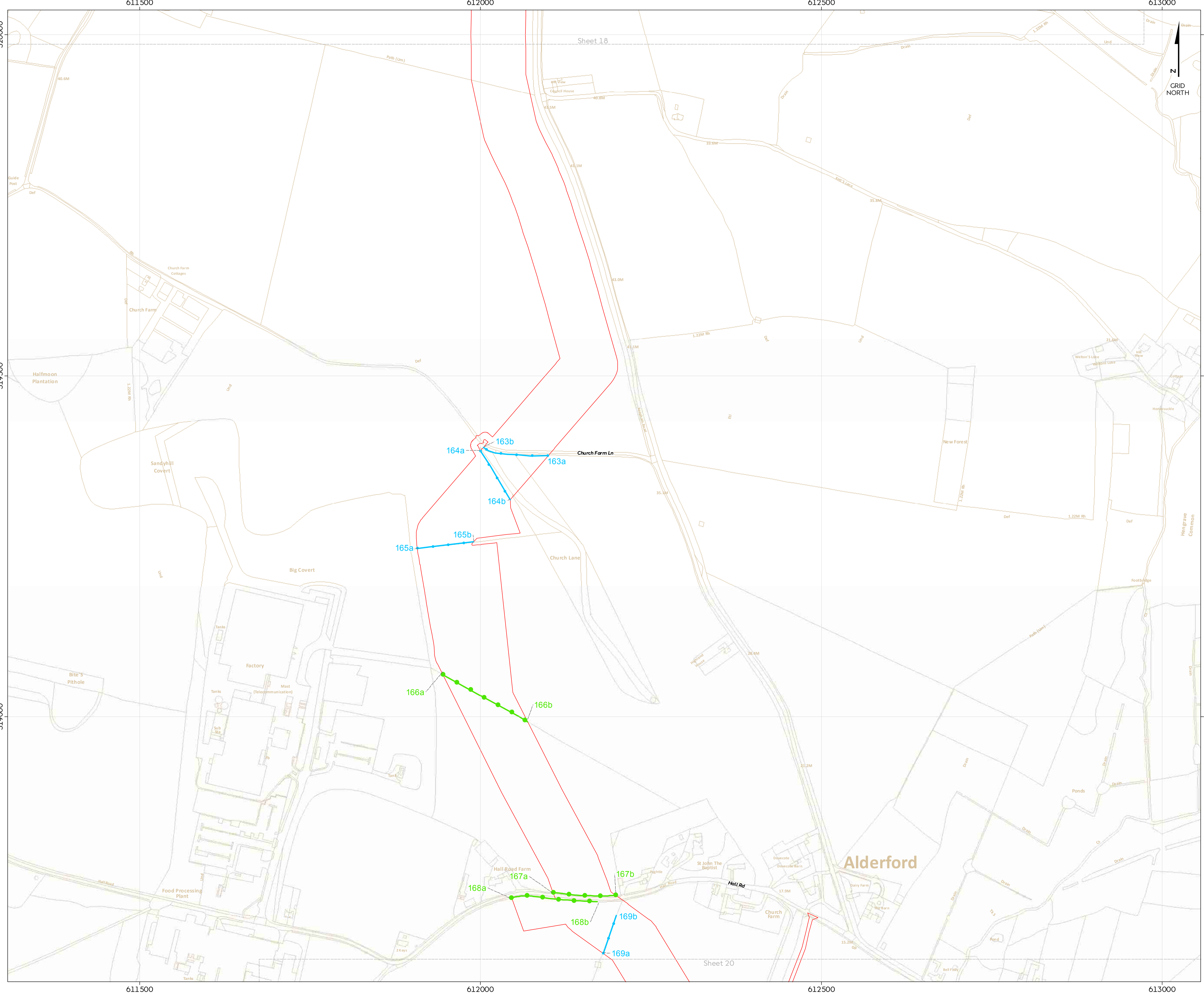
Source:
Agreement For Lease © Crown Copyright 2018, all rights reserved
Contains OS Open data © Crown copyright and database right 2018
Contains OS bornmaping data © Crown copyright and database rights 2019 Ordnance Survey 0100031673

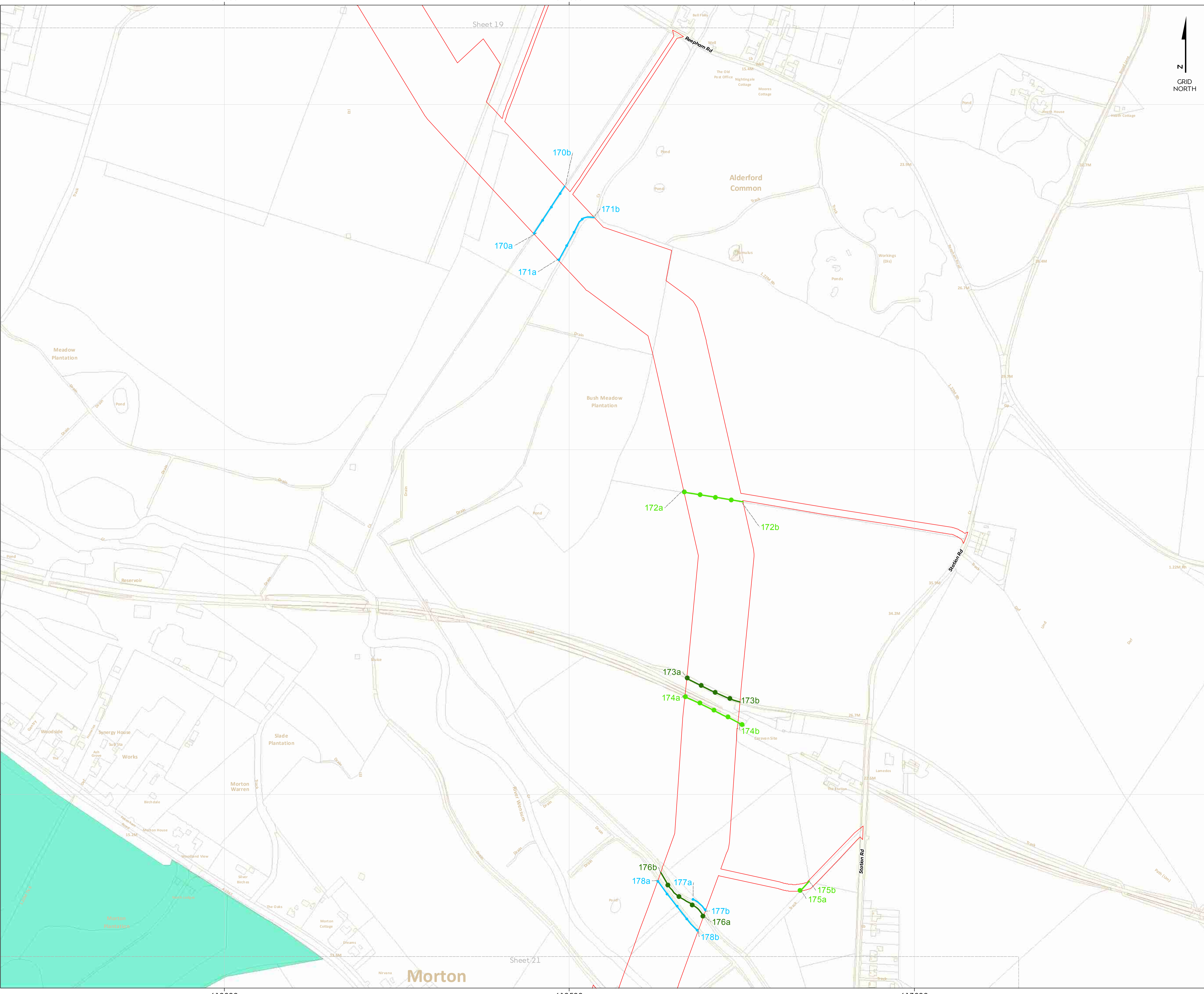


Coordinate system: British National Grid
Vertical reference: ODN
Scale @ A1: 1:2500

REV	REMARK	DATE
00	First Issue	May 2018
01	Second Issue	November 2018
...
...
...

Hornsea Project Three Offshore Wind Farm
APP Regulations Reference: 51201
Application Document Number: A2.10
Document no: HOW03APP09
Created by: KAMEJ
Checked by: CELGO
Approved by: ANGLUY





Hornsea Project Three Offshore Wind Farm Tree Preservation Order and Hedgerow Plan Sheet 20 of 36

APFP Regulations Reference: 5(2)(b) Application Document Number: A2.10

- Hornsea Project Three**
- Order Limits
 - Tree Preservation Order
- Hedgerows**
- Important hedgerow*
 - Other hedgerow**
 - Unclassified hedgerow***

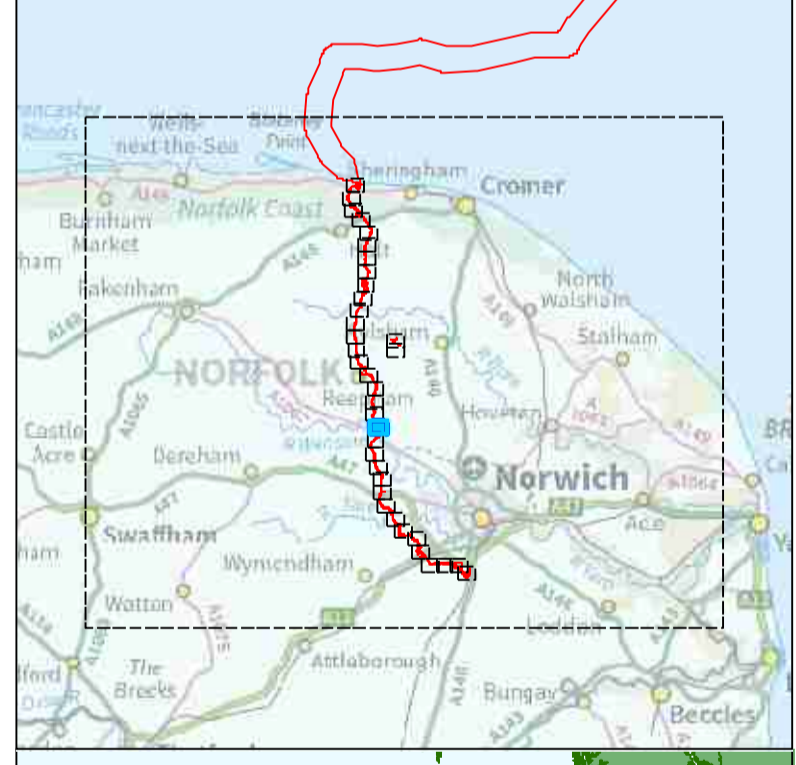
Hedgerow Notes:

Important*: The hedgerow fulfils the criteria for importance set out in the Hedgerow Regulations (1997).

Other**: The hedgerow has been surveyed as part of a field Phase 1 and/or hedgerow ecological survey. It has not been found to be important according to the Hedgerow Regulations (1997).

Unclassified***: The presence of these hedgerows has been determined through aerial photography only.

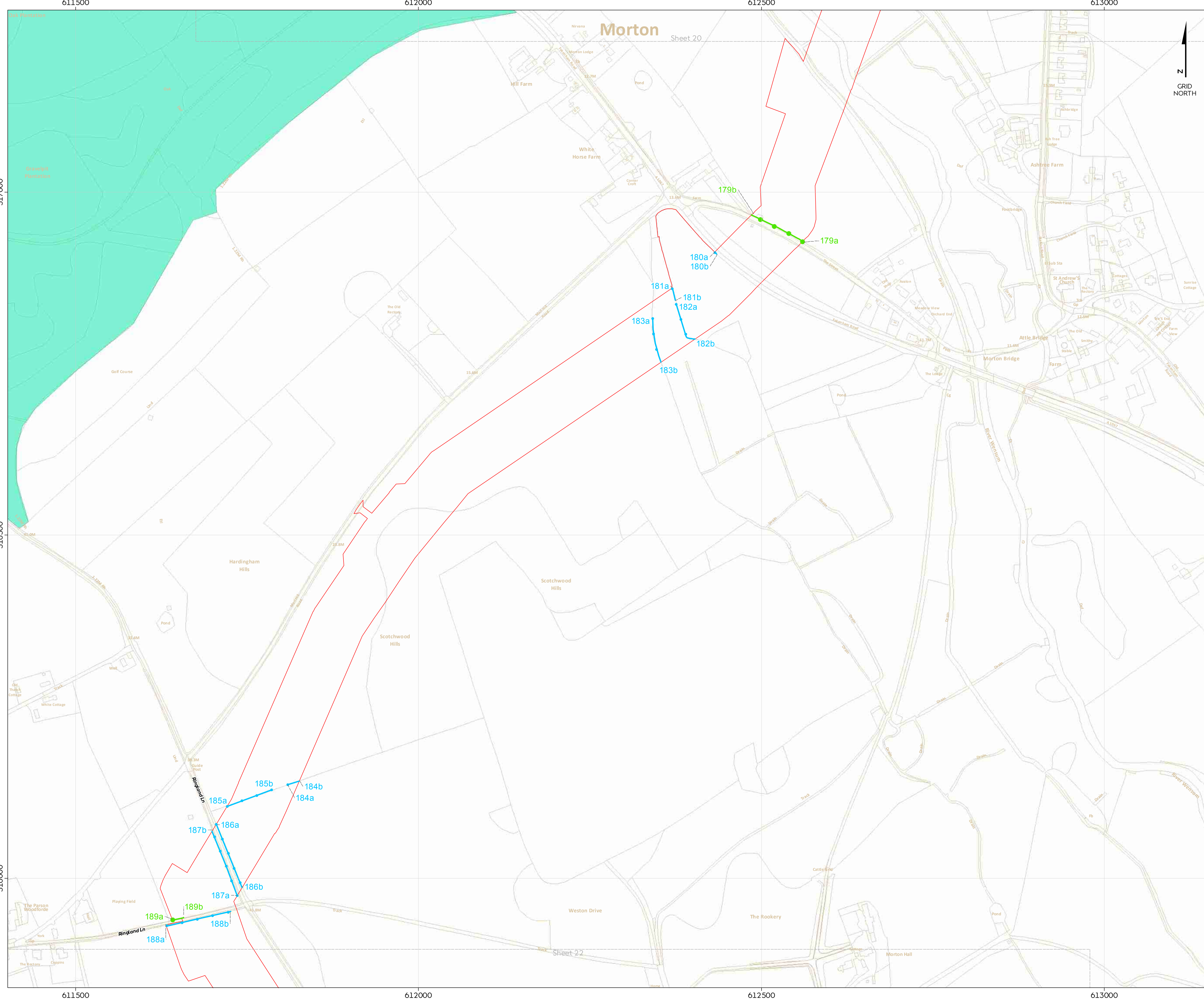
Source:
Agreement For Lease © Crown Copyright 2018, all rights reserved
Contains OS Open data © Crown copyright and database right 2018
Contains OS terrain data © Crown copyright and database right 2019
Contains OS Ordnance Survey data © Crown copyright and database right 2019



Coordinate system: British National Grid
Vertical reference: ODN
Scale @ A1: 1:2500

0 25 50 100 150 200 Metres
0 25 50 100 150 200 Yards

REV	REMARK	DATE
00	First Issue	May 2018
01	Second Issue	November 2018
...
...
...



Hornsea Project Three Offshore Wind Farm Tree Preservation Order and Hedgerow Plan Sheet 21 of 36

APPF Regulations Reference: 5(2)(b) Application Document Number: A2.10

- Hornsea Project Three**
- Order Limits
 - Tree Preservation Order
- Hedgerows**
- Other hedgerow**
 - Unclassified hedgerow***

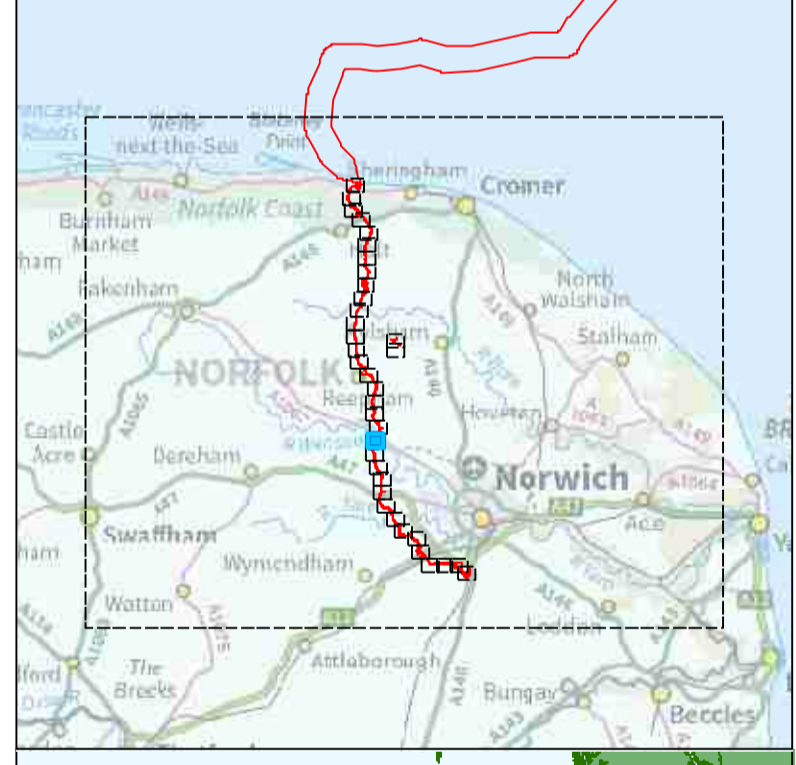
Hedgerow Notes:

Important*: The hedgerow fulfils the criteria for importance set out in the Hedgerow Regulations (1997).

Other:** The hedgerow has been surveyed as part of a field Phase 1 and/or hedgerow ecological survey. It has not been found to be important according to the Hedgerow Regulations (1997).

Unclassified*:** The presence of these hedgerows has been determined through aerial photography only.

Source:
Agreement For Lease © Crown Copyright 2018, all rights reserved
Contains OS Open data © Crown copyright and database right 2018
Contains OS terrain data © Crown copyright and database rights 2019 Ordnance Survey 0100031673



Coordinate system: British National Grid
Vertical reference: ODN
Scale @ A1: 1:2500

0 25 50 100 150 200 Metres
0 25 50 100 150 200 Yards

REV	REMARK	DATE
00	First Issue	May 2018
01	Second Issue	November 2018
...
...
...

Hornsea Project Three Offshore Wind Farm Tree Preservation Order and Hedgerow Plan Sheet 22 of 36

APPF Regulations Reference: 5(2)(b) Application Document Number: A2.10

Hornsea Project Three

- Order Limits
- Ancient Woodland
- Hedgerows**
- Other hedgerow**
- Unclassified hedgerow***

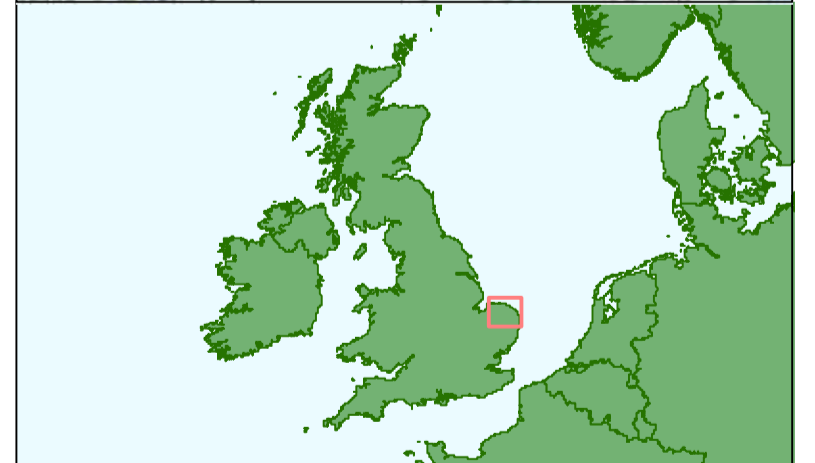
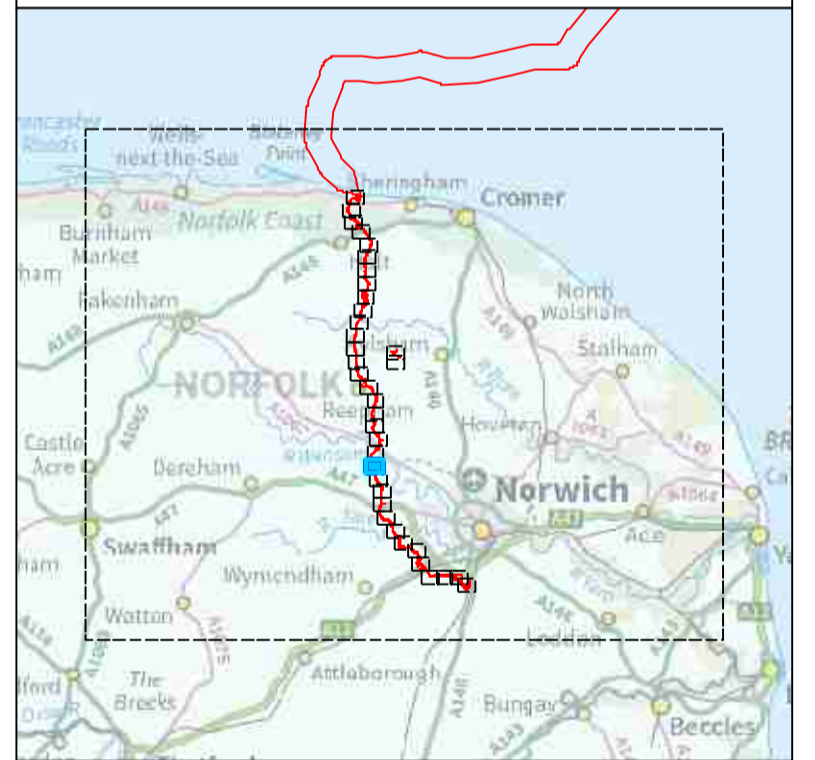
Hedgerow Notes:

Important:** The hedgerow fulfils the criteria for importance set out in the Hedgerow Regulations (1997).

Other:** The hedgerow has been surveyed as part of a field Phase 1 and/or hedgerow ecological survey. It has not been found to be important according to the Hedgerow Regulations (1997).

Unclassified*:** The presence of these hedgerows has been determined through aerial photography only.

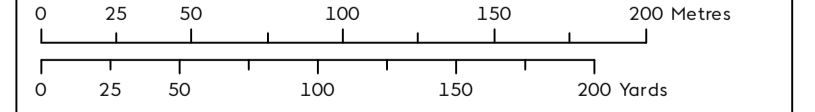
Source:
Agreement For Lease © Crown Copyright 2018, all rights reserved
Contains OS Open data © Crown copyright and database right 2018
Contains OS bornographic data © Crown copyright and database rights 2019 Ordnance Survey 0100031673



Coordinate system: British National Grid

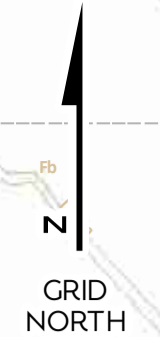
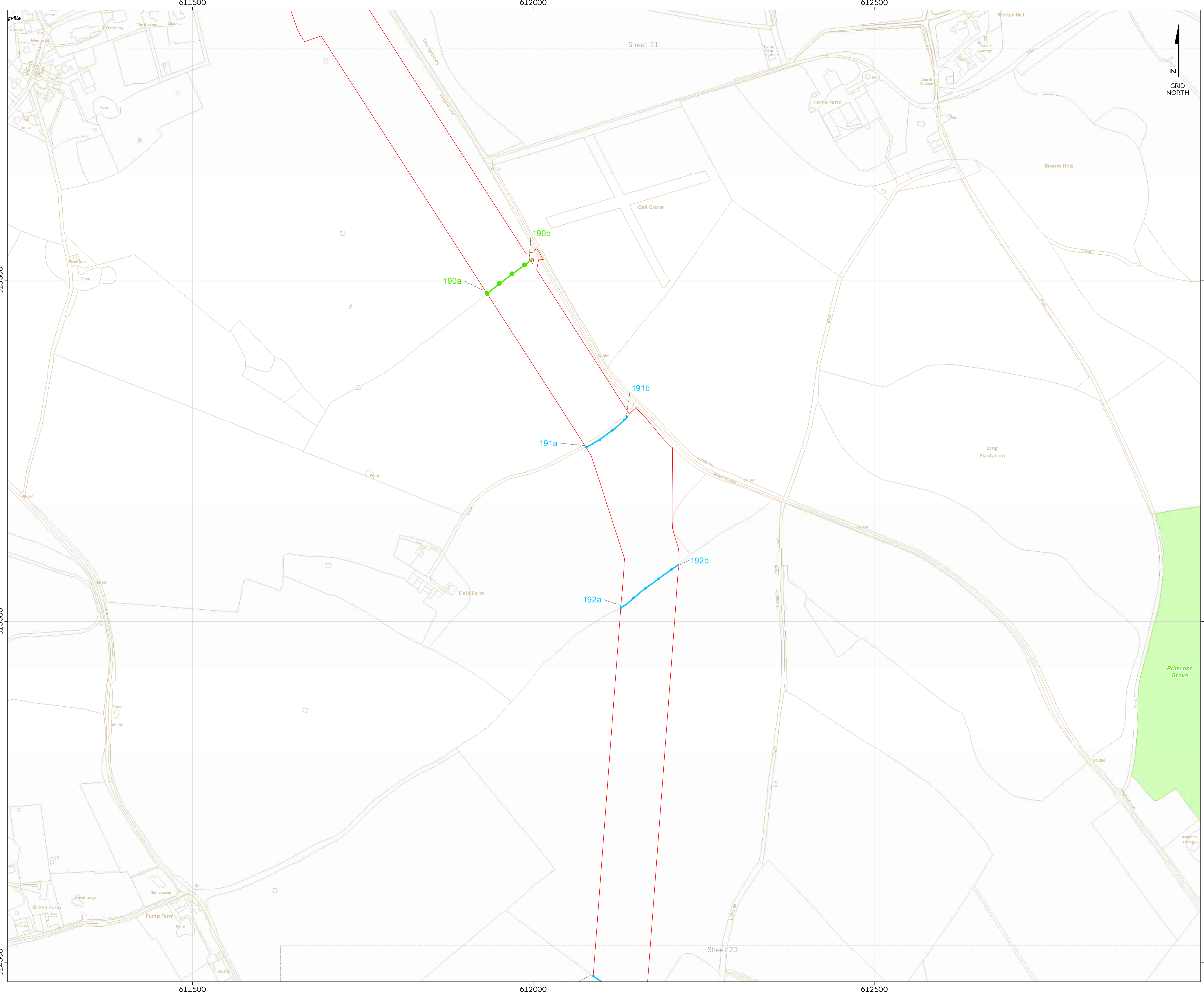
Vertical reference: ODN

Scale @ A1: 1:2500



REV	REMARK	DATE
00	First Issue	May 2018
01	Second Issue	November 2018
...
...
...

Hornsea Project Three Offshore Wind Farm
APPF Regulations Reference: 5(2)(b)
Application Document Number: A2.10
Document no: HOW03APP09
Created by: KAMEJ
Checked by: CELGU
Approved by: ANGLUY



Sheet 21

Sheet 23

315500

315500

315000

315000

314500

314500

611500

612000

612500

611500

612000

612500

Hornsea Project Three Offshore Wind Farm Tree Preservation Order and Hedgerow Plan Sheet 23 of 36

APP Regulations Reference: 51201 Application Document Number: A2.10

- Hornsea Project Three**
- Order Limits
 - Tree Preservation Order
 - Ancient Woodland
- Hedgerows**
- Other hedgerow**
 - Unclassified hedgerow***

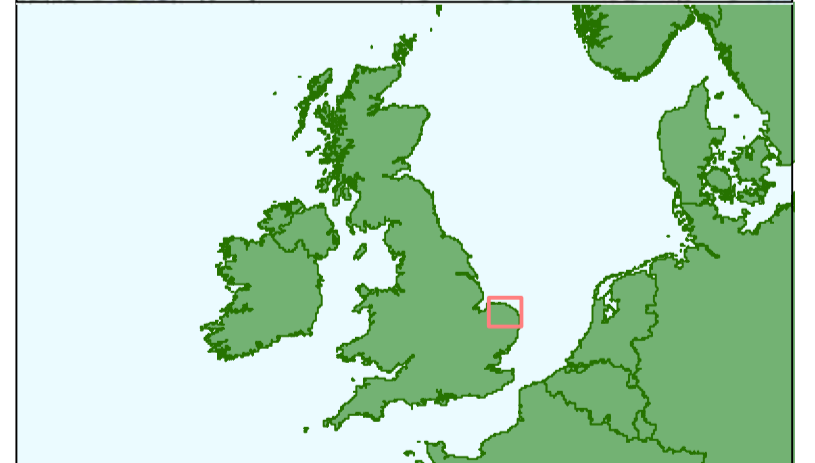
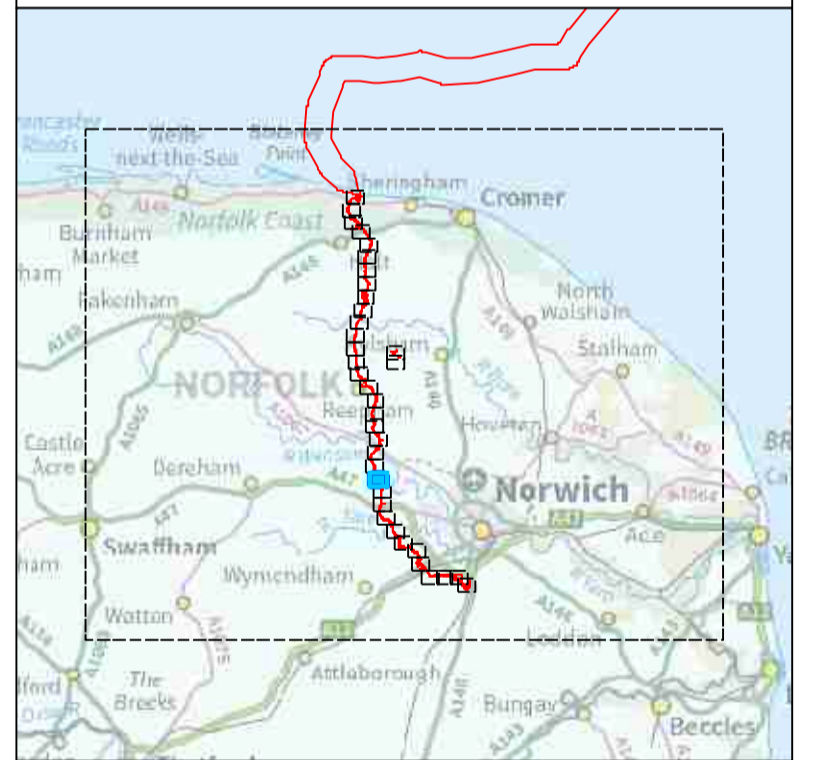
Hedgerow Notes:

Important*: The hedgerow fulfils the criteria for importance set out in the Hedgerow Regulations (1997).

Other**: The hedgerow has been surveyed as part of a field Phase 1 and/or hedgerow ecological survey. It has not been found to be important according to the Hedgerow Regulations (1997).

Unclassified***: The presence of these hedgerows has been determined through aerial photography only.

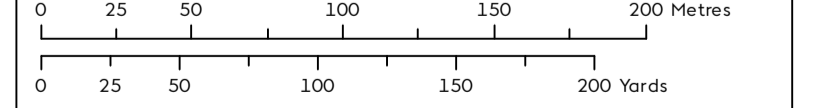
Source:
Agreement For Lease © Crown Copyright 2018, all rights reserved
Contains OS Open data © Crown copyright and database right 2018
Contains OS base map data © Crown copyright and database rights 2019 Ordnance Survey 0100031673



Coordinate system: British National Grid

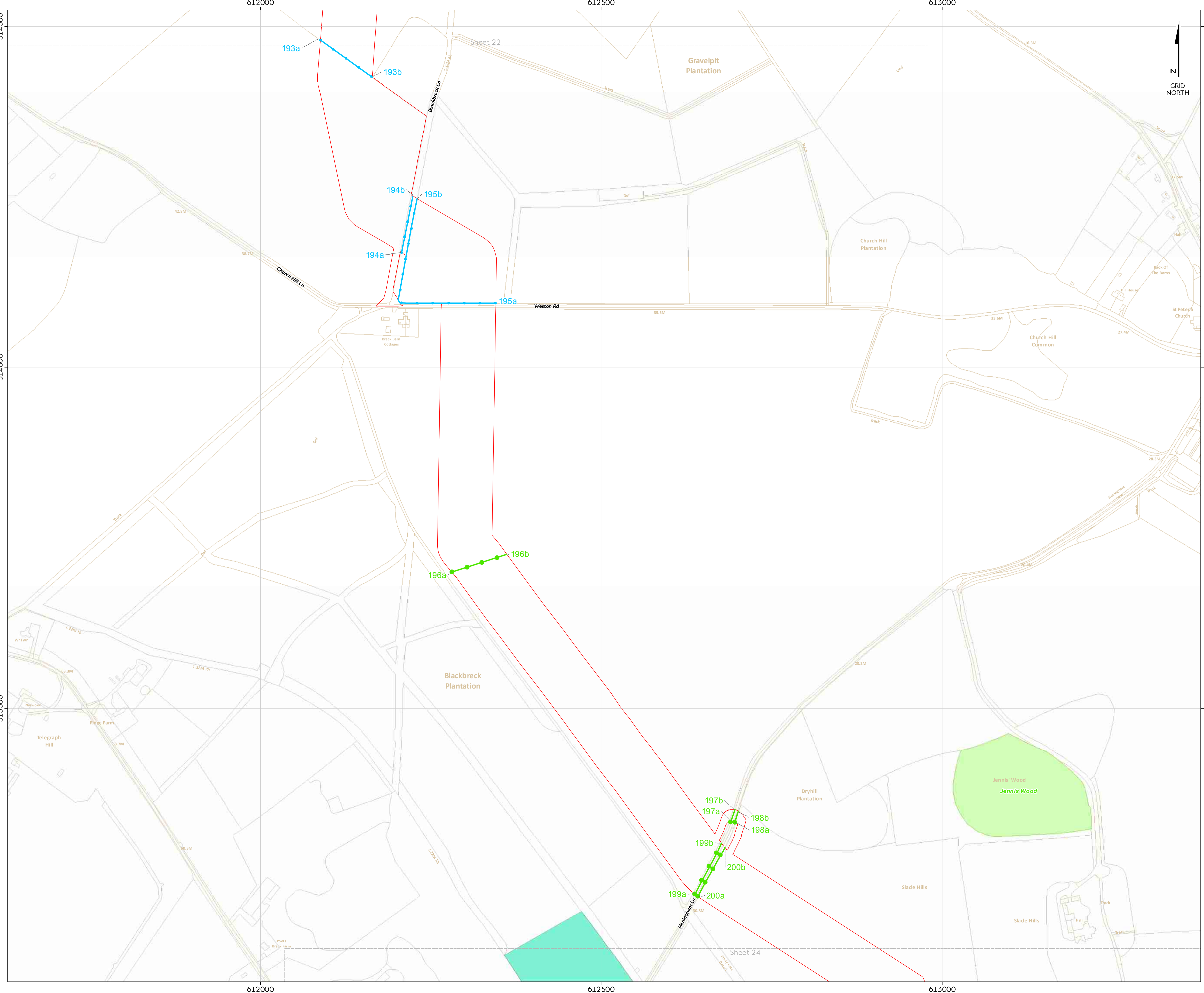
Vertical reference: ODN

Scale @ A1: 1:2500



REV	REMARK	DATE
00	First Issue	May 2018
01	Second Issue	November 2018
...
...
...

Hornsea Project Three Offshore Wind Farm
APP Regulations Reference: 51201
Application Document Number: A2.10
Document no: HOW03APP09
Created by: XAHJ
Checked by: CELGO
Approved by: ANGLUY



Hornsea Project Three Offshore Wind Farm Tree Preservation Order and Hedgerow Plan Sheet 24 of 36

APPP Regulations Reference: 5(2)(b) Application Document Number: A2.10

Hornsea Project Three

- Order Limits
- Tree Preservation Order
- Ancient Woodland

Hedgerows

- Important hedgerow*
- Other hedgerow**
- Unclassified hedgerow***

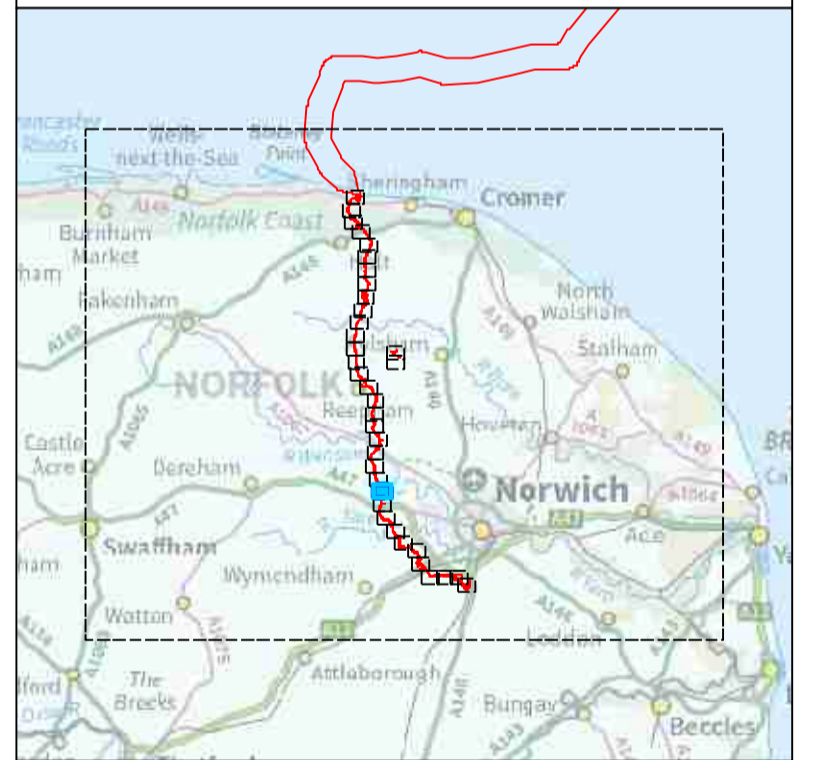
Hedgerow Notes:

Important*: The hedgerow fulfils the criteria for importance set out in the Hedgerow Regulations (1997).

Other**: The hedgerow has been surveyed as part of a field Phase 1 and/or hedgerow ecological survey. It has not been found to be important according to the Hedgerow Regulations (1997).

Unclassified***: The presence of these hedgerows has been determined through aerial photography only.

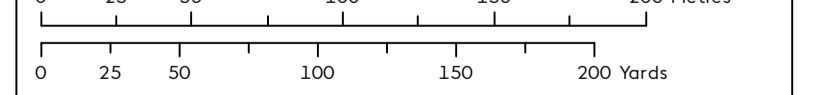
Source:
Agreement For Lease © Crown Copyright 2018, all rights reserved
Contains OS Open data © Crown copyright and database right 2018
Contains OS basemap data © Crown copyright and database rights 2019 Ordnance Survey 0100031673



Coordinate system: British National Grid

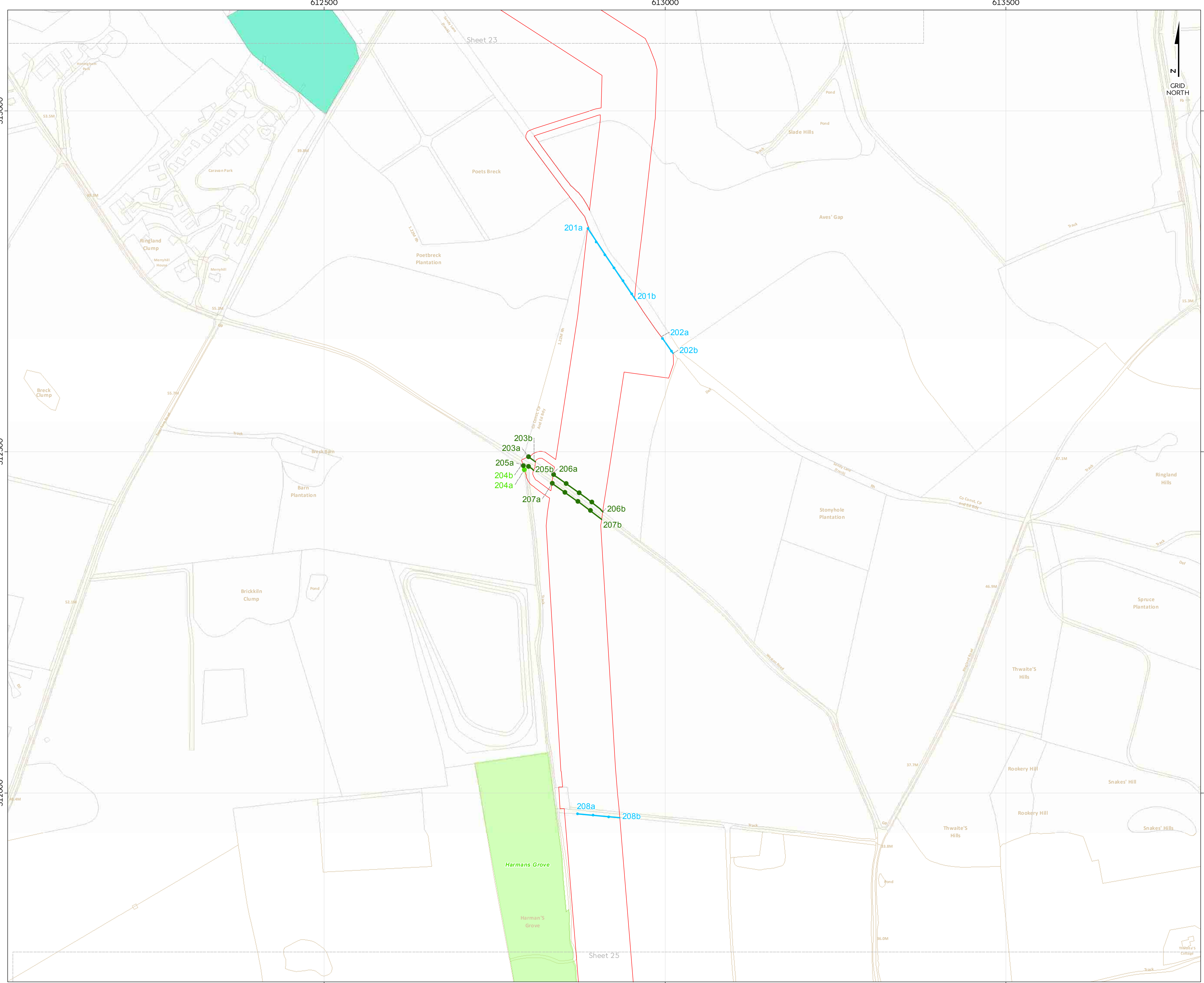
Vertical reference: ODN

Scale @ A1: 1:2500



REV	REMARK	DATE
00	First Issue	May 2018
01	Second Issue	November 2018
...
...
...

Hornsea Project Three Offshore Wind Farm
APPP Regulations Reference: 5(2)(b)
Application Document Number: A2.10
Document no: HOW03APPP09
Created by: XAHJ
Checked by: CELGO
Approved by: ANGLUY



Sheet 23

201a

201b

202a

202b

203b

203a

205a

204b

204a

205b

206a

207a

206b

207b

208a

208b

Harmans Grove

Harman's Grove

Sheet 25

612500

613000

613500

313000

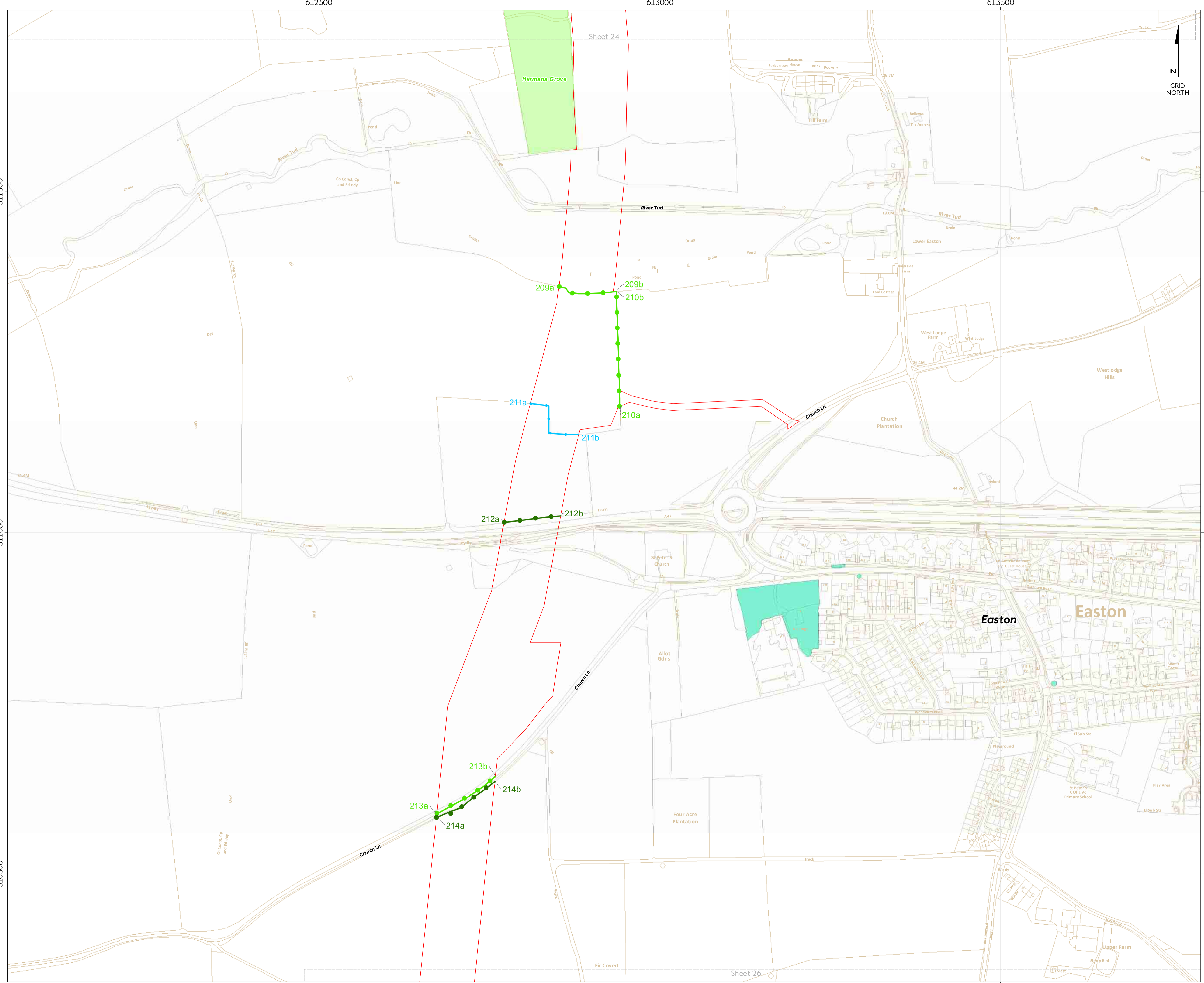
313000

312500

312500

312000

312000



Hornsea Project Three Offshore Wind Farm Tree Preservation Order and Hedgerow Plan Sheet 25 of 36

APPF Regulations Reference: 5(2)(b) Application Document Number: A2.10

- Hornsea Project Three**
- Order Limits
 - Tree Preservation Order
 - Ancient Woodland
- Hedgerows**
- Important hedgerow*
 - Other hedgerow**
 - Unclassified hedgerow***

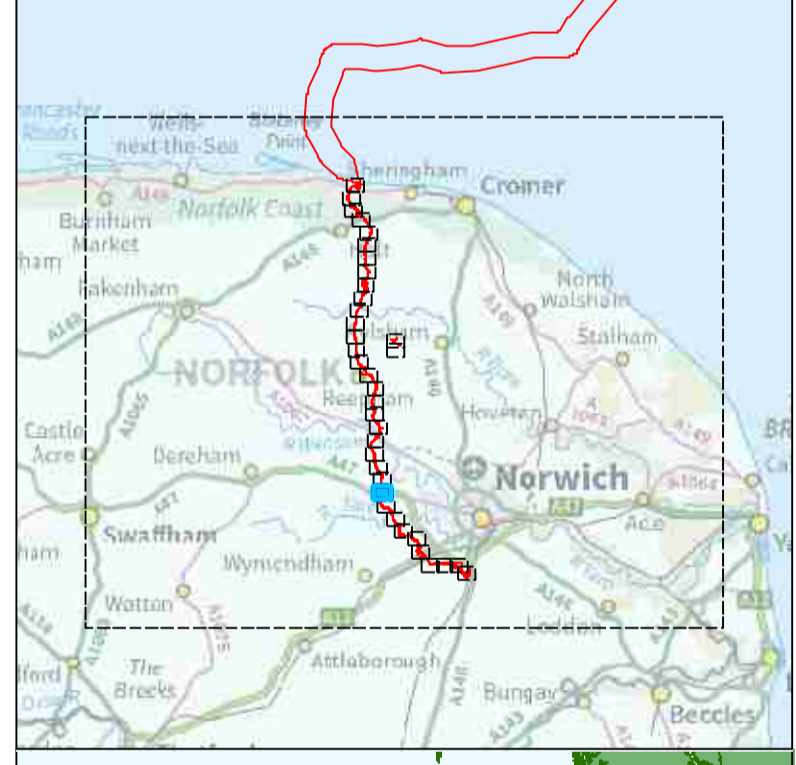
Hedgerow Notes:

Important*: The hedgerow fulfils the criteria for importance set out in the Hedgerow Regulations (1997).

Other**: The hedgerow has been surveyed as part of a field Phase 1 and/or hedgerow ecological survey. It has not been found to be important according to the Hedgerow Regulations (1997).

Unclassified***: The presence of these hedgerows has been determined through aerial photography only.

Source:
Agreement For Lease © Crown Copyright 2018, all rights reserved
Contains OS Open data © Crown copyright and database right 2018
Contains OS bornmaping data © Crown copyright and database
rights 2019 Ordnance Survey 0100031673



Coordinate system: British National Grid
Vertical reference: ODN
Scale @ A1: 1:2500

REV	REMARK	DATE
00	First Issue	May 2018
01	Second Issue	November 2018
...
...

Hornsea Project Three Offshore Wind Farm Tree Preservation Order and Hedgerow Plan Sheet 26 of 36

APPF Regulations Reference: 5(2)(b) Application Document Number: A2.10

Hornsea Project Three

- Order Limits
- Hedgerows**
- Important hedgerow*
- Other hedgerow**
- Unclassified hedgerow***

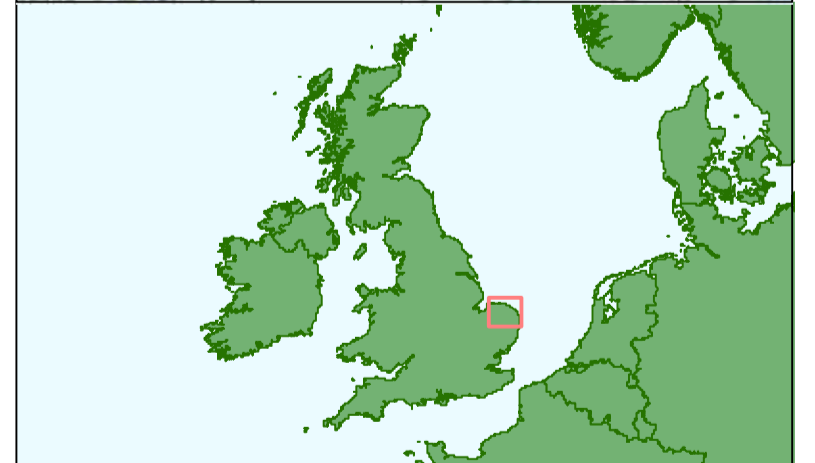
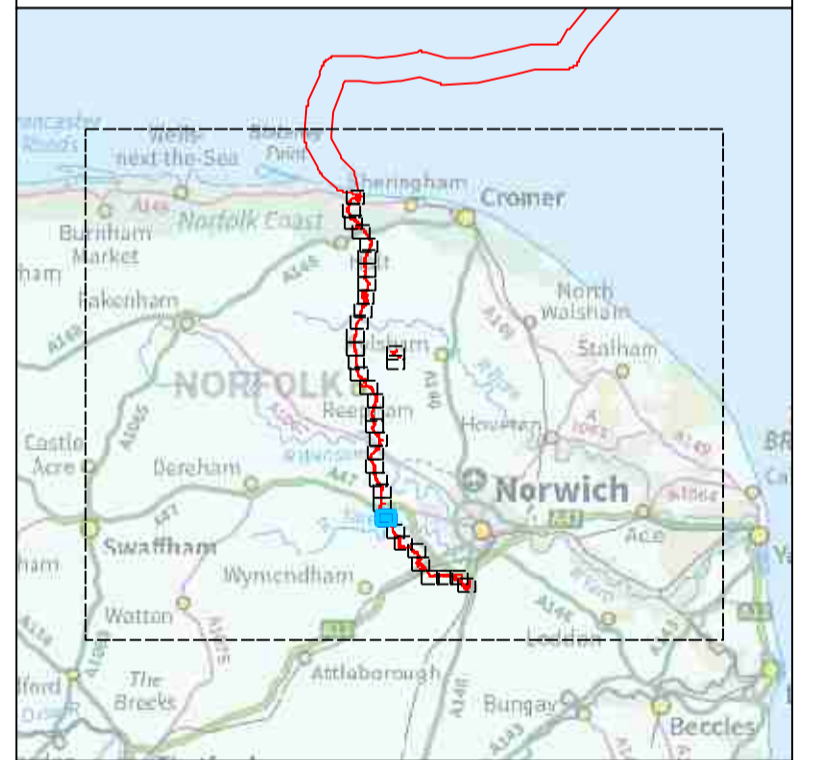
Hedgerow Notes:

Important*: The hedgerow fulfils the criteria for importance set out in the Hedgerow Regulations (1997).

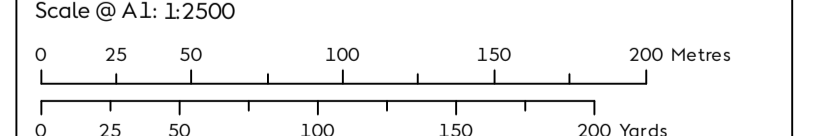
Other:** The hedgerow has been surveyed as part of a field Phase 1 and/or hedgerow ecological survey. It has not been found to be important according to the Hedgerow Regulations (1997).

Unclassified*:** The presence of these hedgerows has been determined through aerial photography only.

Source:
Agreement For Lease © Crown Copyright 2018, all rights reserved
Contains OS Open data © Crown copyright and database right 2018
Contains OS terrain data © Crown copyright and database right 2019
Contains OS Ordnance Survey 0100031673

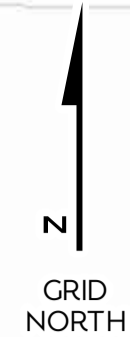
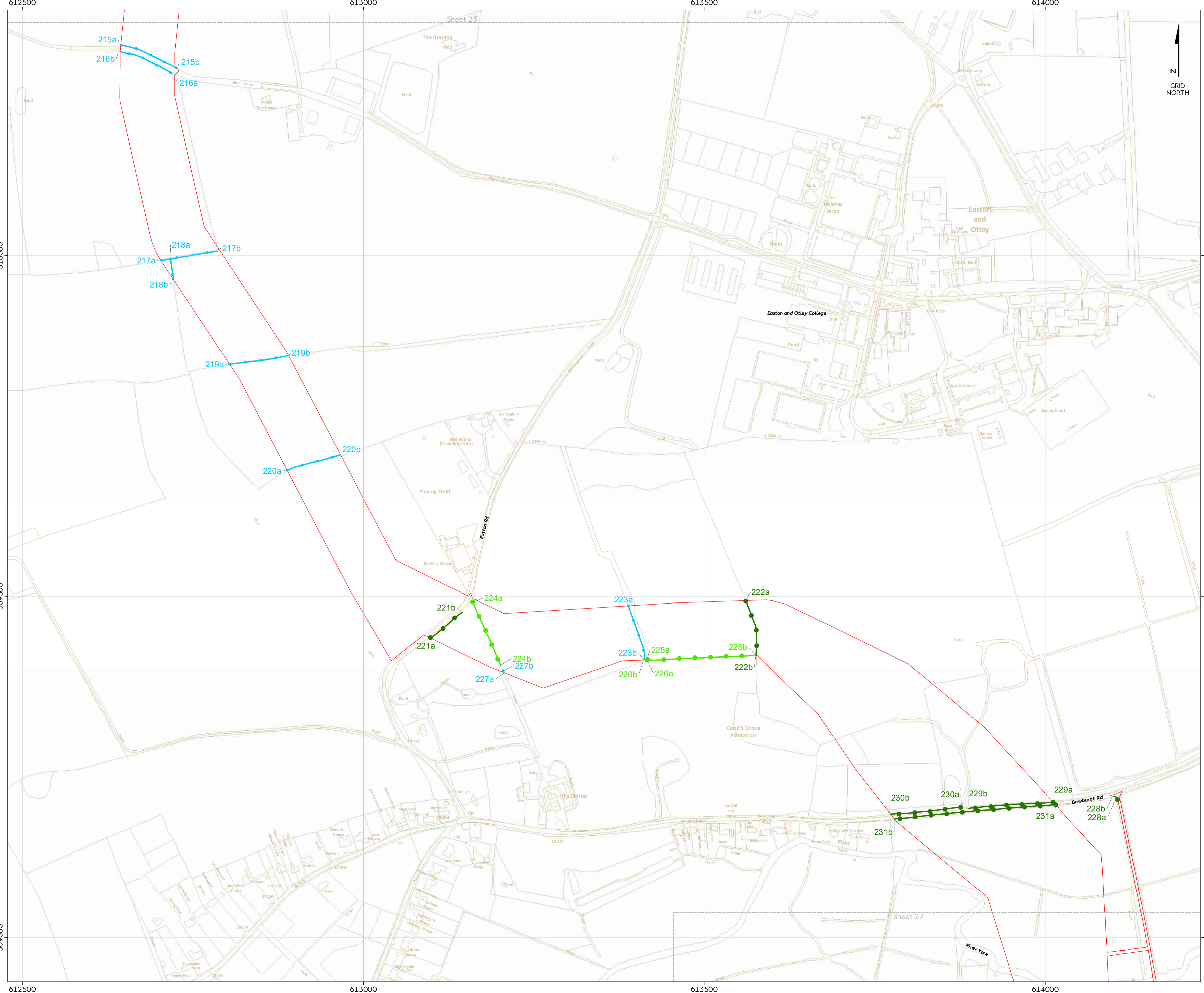


Coordinate system: British National Grid
Vertical reference: ODN
Scale @ A1: 1:2500



REV	REMARK	DATE
00	First Issue	May 2018
01	Second Issue	November 2018
...
...
...

Hornsea Project Three Offshore Wind Farm
APPF Regulations Reference: 5(2)(b)
Application Document Number: A2.10
Document no: H0W03APP09
Created by: KAHJ
Checked by: CELGO
Approved by: ANGLUY



Sheet 25

Sheet 27

Sheet 28

Sheet 29

Sheet 30

Sheet 31

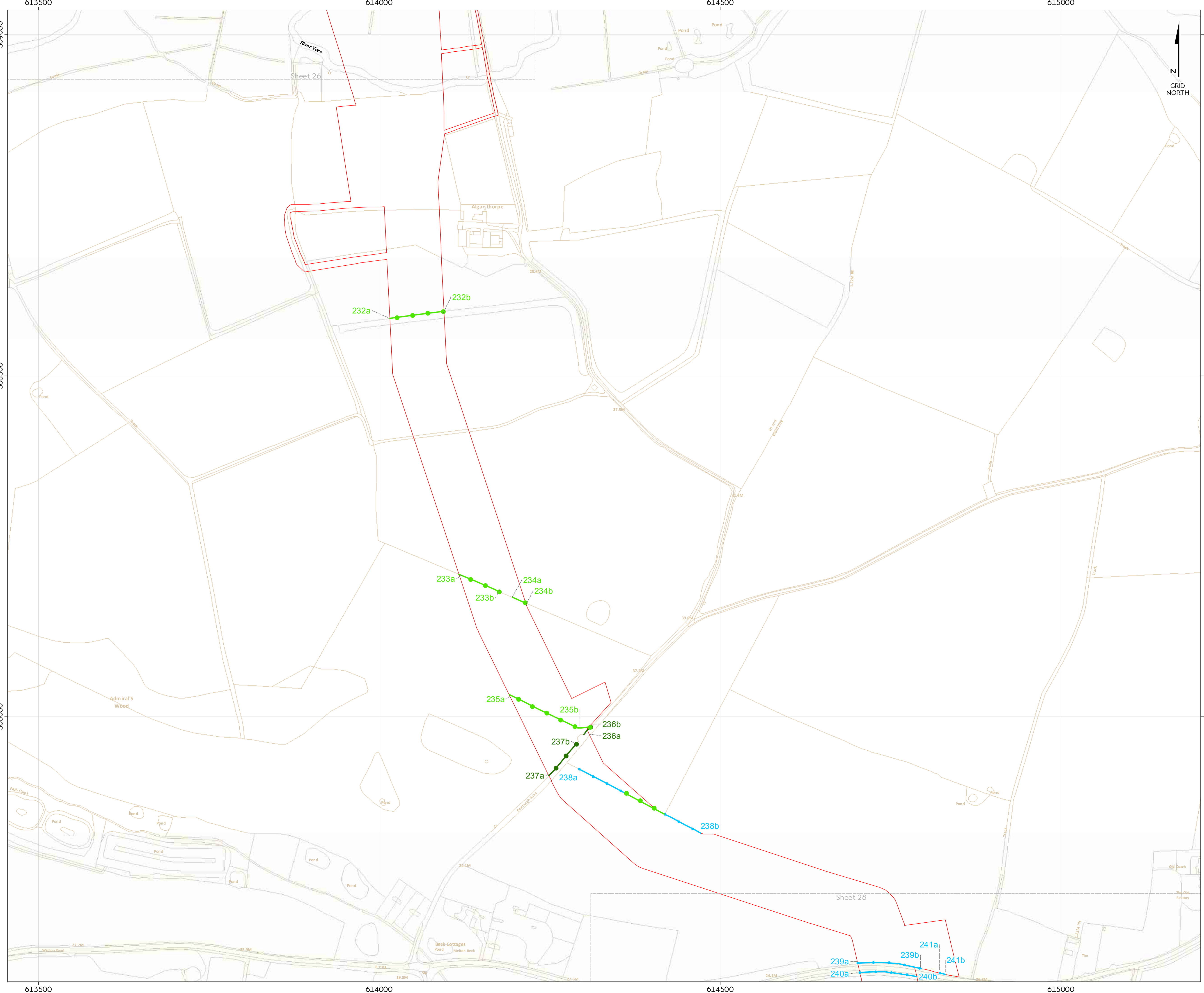
Sheet 32

Sheet 33

Sheet 34

Sheet 35

Sheet 36



Hornsea Project Three Offshore Wind Farm Tree Preservation Order and Hedgerow Plan Sheet 27 of 36

APPP Regulations Reference: 5(2)(b) Application Document Number: A2.10

- Hornsea Project Three**
- Order Limits
 - Hedgerows**
 - Important hedgerow*
 - Other hedgerow**
 - Unclassified hedgerow***

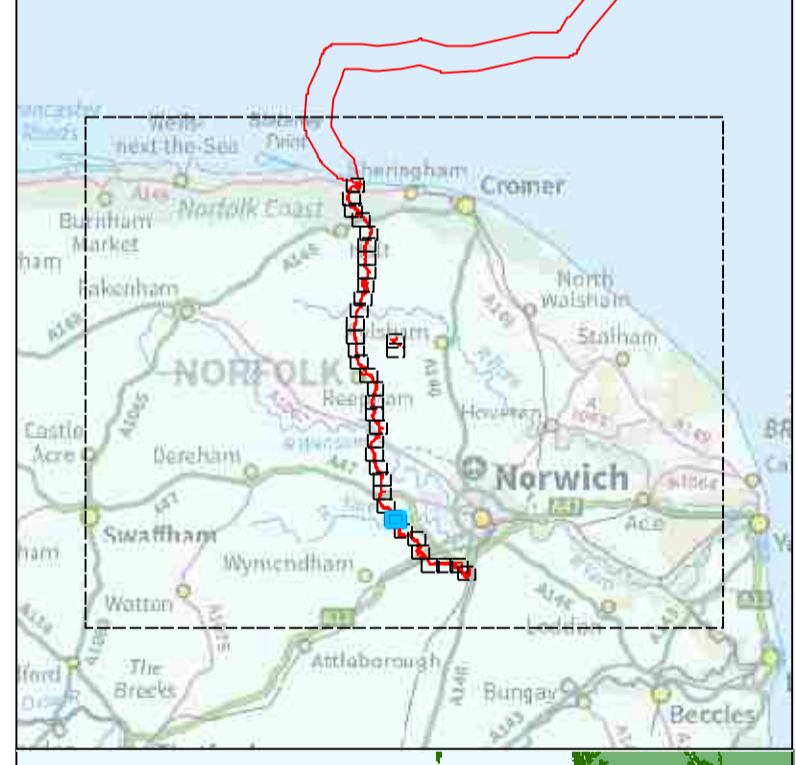
Hedgerow Notes:

Important*: The hedgerow fulfils the criteria for importance set out in the Hedgerow Regulations (1997).

Other**: The hedgerow has been surveyed as part of a field Phase 1 and/or hedgerow ecological survey. It has not been found to be important according to the Hedgerow Regulations (1997).

Unclassified***: The presence of these hedgerows has been determined through aerial photography only.

Source:
Agreement For Lease © Crown Copyright 2018, all rights reserved
Contains OS Open data © Crown copyright and database right 2018
Contains OS terrain data © Crown copyright and database right 2019
Contains OS Ordnance Survey data © Crown copyright and database right 2019



Coordinate system: British National Grid
Vertical reference: ODN
Scale @ A1: 1:2500

REV	REMARK	DATE
00	First Issue	May 2018
01	Second Issue	November 2018
...
...
...

Hornsea Project Three Offshore Wind Farm
APPP Regulations Reference: 5(2)(b)
Application Document Number: A2.10
Document no: HOW03APPP09
Created by: KAHJ
Checked by: CELGO
Approved by: ANGLUY



Hornsea Project Three Offshore Wind Farm Tree Preservation Order and Hedgerow Plan Sheet 28 of 36

APPP Regulations Reference: 5(2)(b) Application Document Number: A2.10

- Hornsea Project Three**
- Order Limits
 - Hedgerows**
 - Important hedgerow*
 - Other hedgerow**
 - Unclassified hedgerow***

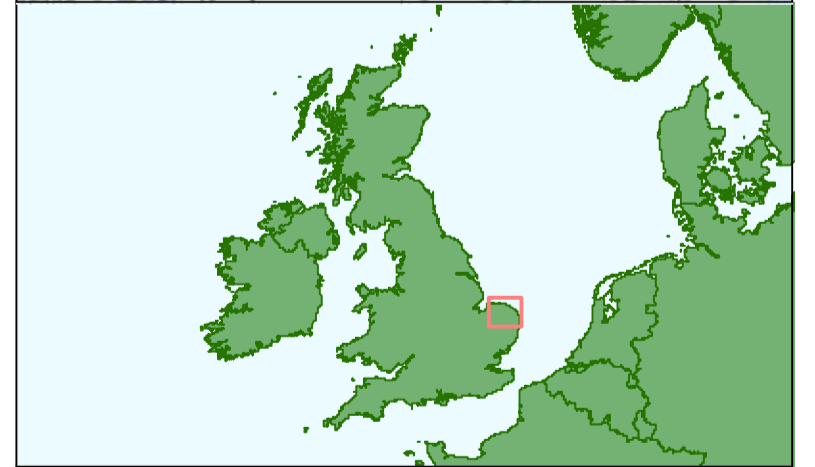
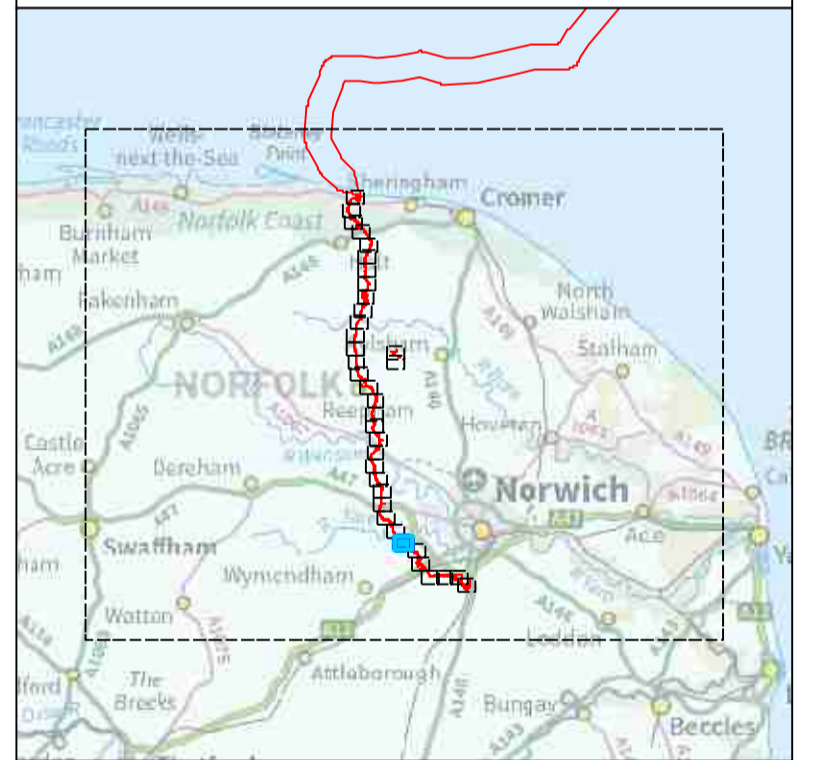
Hedgerow Notes:

Important*: The hedgerow fulfils the criteria for importance set out in the Hedgerow Regulations (1997).

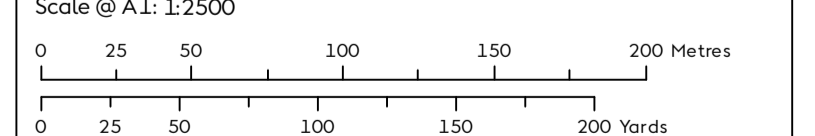
Other**: The hedgerow has been surveyed as part of a field Phase 1 and/or hedgerow ecological survey. It has not been found to be important according to the Hedgerow Regulations (1997).

Unclassified***: The presence of these hedgerows has been determined through aerial photography only.

Source:
Agreement For Lease © Crown Copyright 2018, all rights reserved
Contains OS Open data © Crown copyright and database right 2018
Contains OS basemap data © Crown copyright and database rights 2019 Ordnance Survey 0100031673

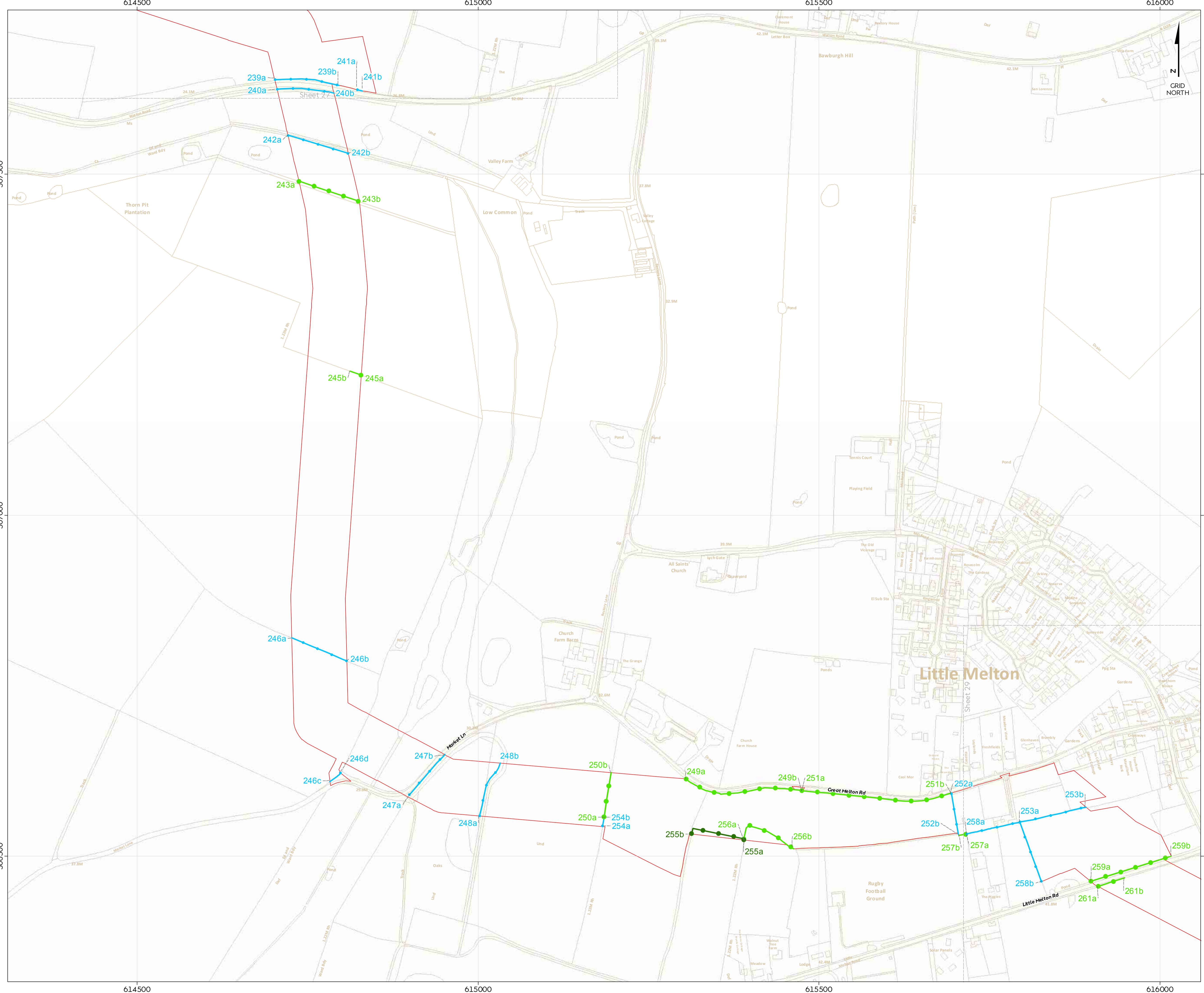


Coordinate system: British National Grid
Vertical reference: ODN
Scale @ A1: 1:2500



REV	REMARK	DATE
00	First Issue	May 2018
01	Second Issue	November 2018
...
...

Hornsea Project Three Offshore Wind Farm
APPP Regulations Reference: 5(2)(b)
Application Document Number: A2.10
Document no: HOW/03APPP09
Created by: KAH/J
Checked by: CELGO
Approved by: ANGLUY

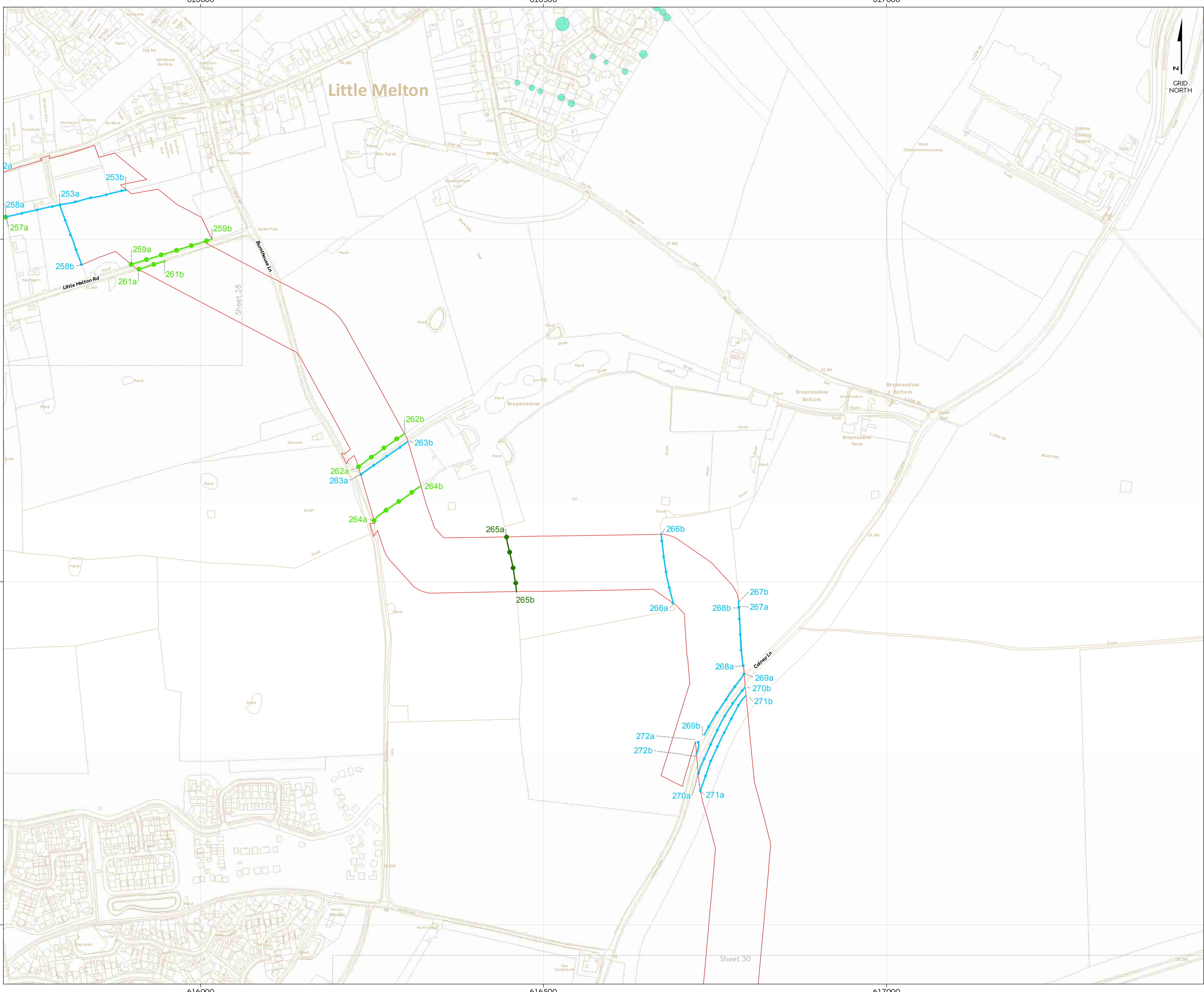


614500 615000 615500 616000

307500 307000 306500

614500 615000 615500 616000

307500 307000 306500



Hornsea Project Three Offshore Wind Farm Tree Preservation Order and Hedgerow Plan Sheet 29 of 36

APPP Regulations Reference: 5(2)(b) Application Document Number: A2.10

- Hornsea Project Three**
- Order Limits
 - Tree Preservation Order
- Hedgerows**
- Important hedgerow*
 - Other hedgerow**
 - Unclassified hedgerow***

Hedgerow Notes:

Important*: The hedgerow fulfils the criteria for importance set out in the Hedgerow Regulations (1997).

Other**: The hedgerow has been surveyed as part of a field Phase 1 and/or hedgerow ecological survey. It has not been found to be important according to the Hedgerow Regulations (1997).

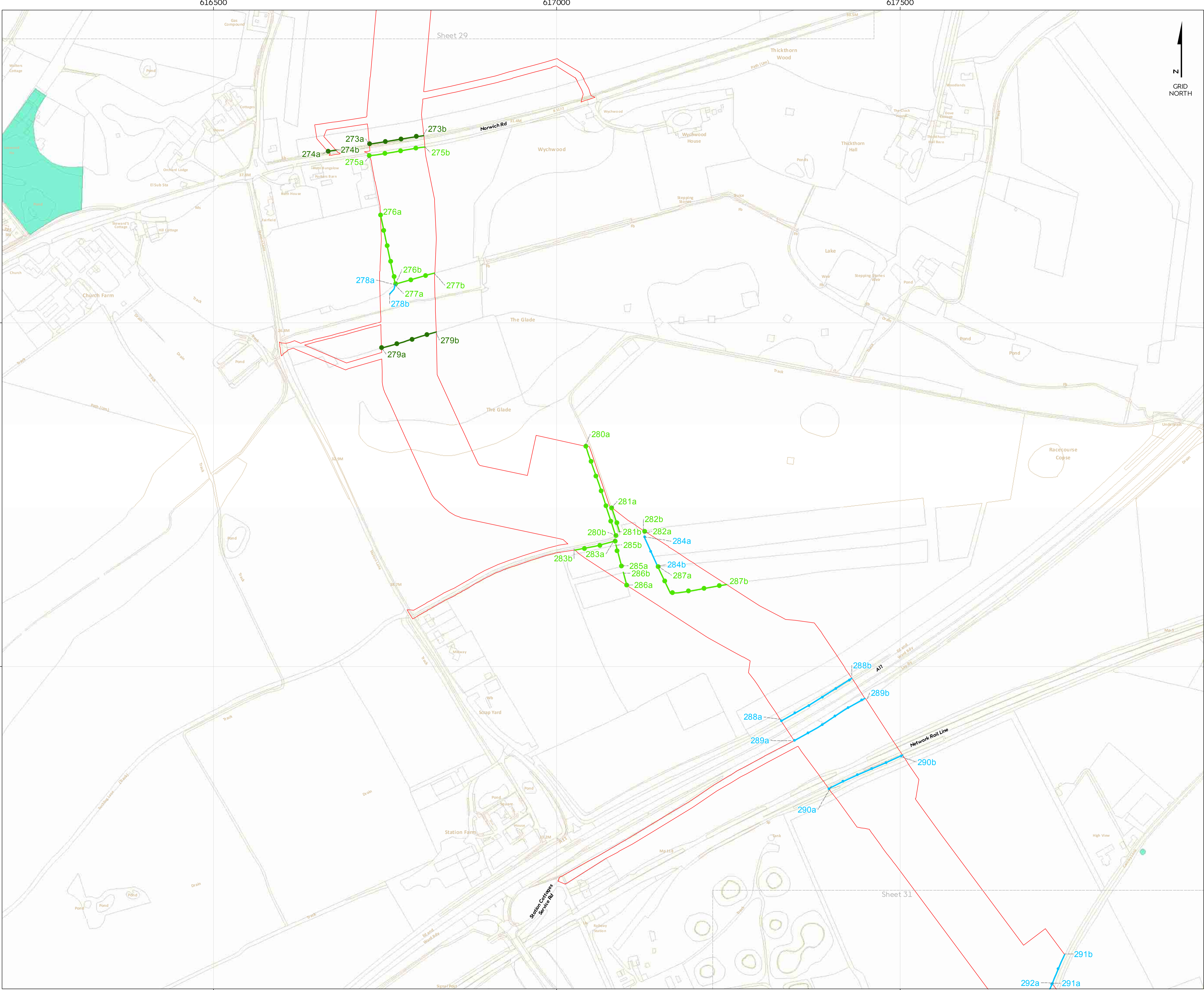
Unclassified***: The presence of these hedgerows has been determined through aerial photography only.

Source:
Agreement For Lease © Crown Copyright 2018, all rights reserved
Contains OS Open data © Crown copyright and database right 2018
Contains OS terrain data © Crown copyright and database rights 2019 Ordnance Survey 0100031673



Coordinate system: British National Grid
Vertical reference: ODN
Scale @ A1: 1:2500

REV	REMARK	DATE
00	First Issue	May 2018
01	Second Issue	November 2018
...
...



Hornsea Project Three Offshore Wind Farm Tree Preservation Order and Hedgerow Plan Sheet 30 of 36

APPF Regulations Reference: 5(2)(b) Application Document Number: A2.10

Hornsea Project Three

- Order Limits
- Tree Preservation Order
- Hedgerows**
- Important hedgerow*
- Other hedgerow**
- Unclassified hedgerow***

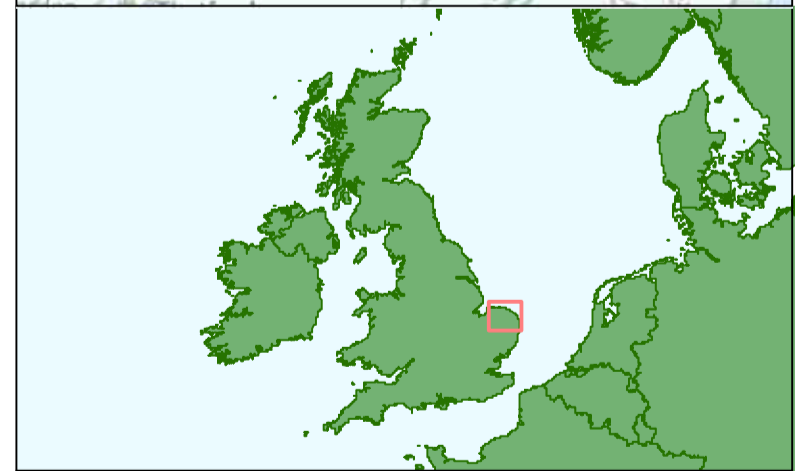
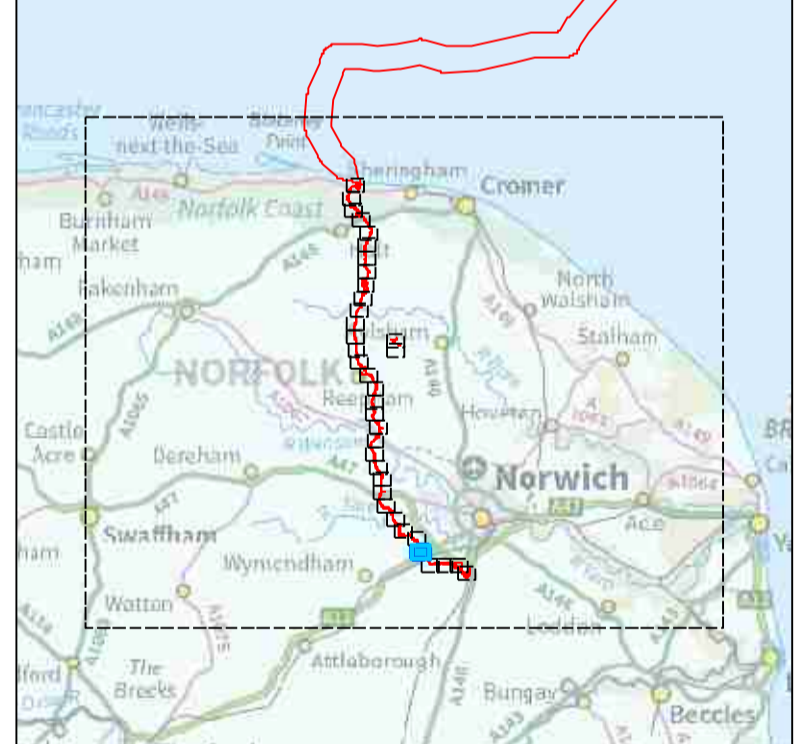
Hedgerow Notes:

Important*: The hedgerow fulfils the criteria for importance set out in the Hedgerow Regulations (1997).

Other:** The hedgerow has been surveyed as part of a field Phase 1 and/or hedgerow ecological survey. It has not been found to be important according to the Hedgerow Regulations (1997).

Unclassified*:** The presence of these hedgerows has been determined through aerial photography only.

Source:
Agreement For Lease © Crown Copyright 2018, all rights reserved
Contains OS Open data © Crown copyright and database right 2018
Contains OS bornmaping data © Crown copyright and database rights 2019 Ordnance Survey 0100031673

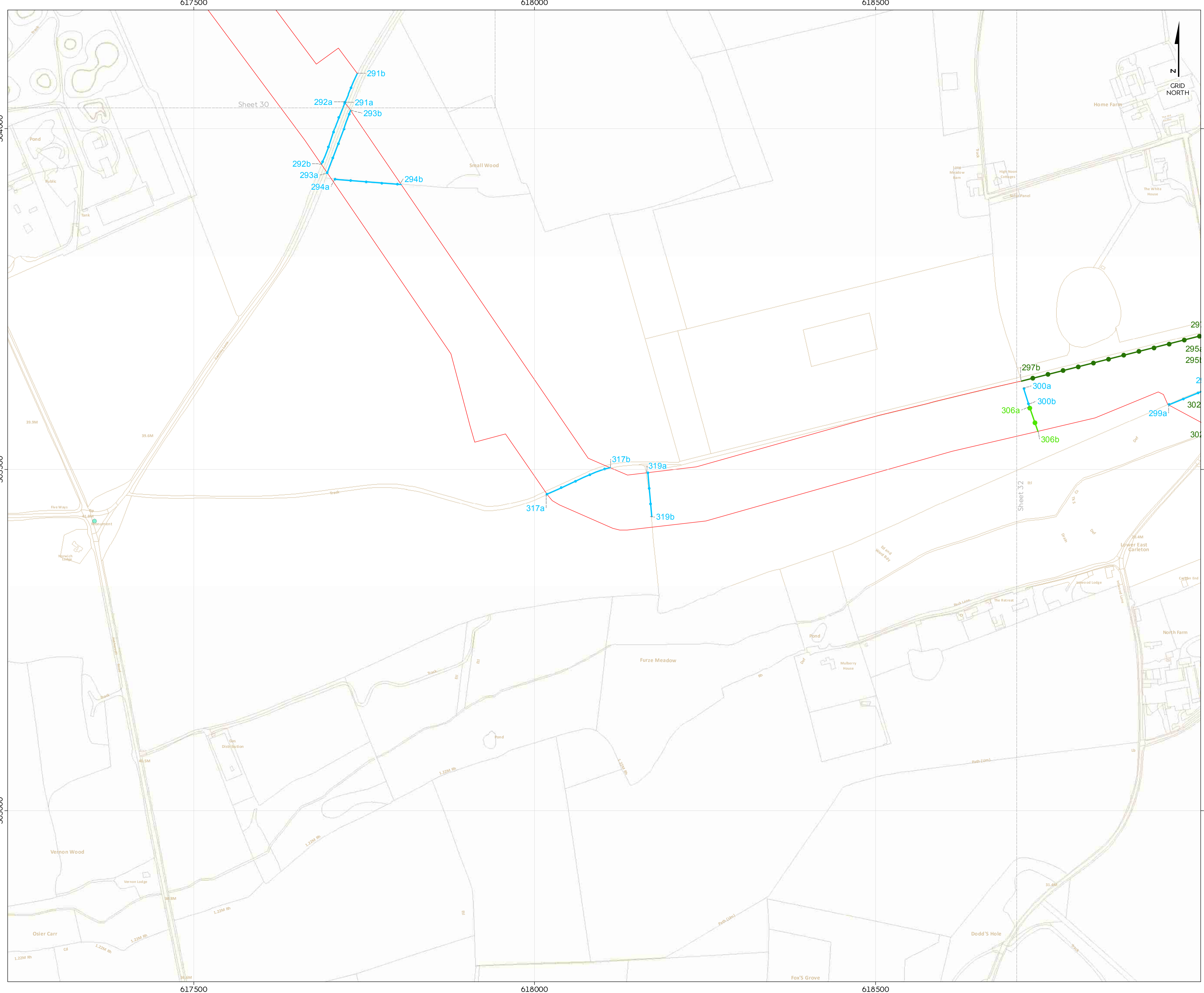


Coordinate system: British National Grid
Vertical reference: ODN
Scale @ A1: 1:2500

REV	REMARK	DATE
00	First Issue	May 2018
01	Second Issue	November 2018
...
...
...

Hornsea Project Three Offshore Wind Farm
APPF Regulations Reference: 5(2)(b)
Application Document Number: A2.10
Document no: HOW03APP09
Created by: XAHJ
Checked by: CELGO
Approved by: ANGLUY





Hornsea Project Three Offshore Wind Farm Tree Preservation Order and Hedgerow Plan Sheet 31 of 36

APPP Regulations Reference: 51201 Application Document Number: A2.10

- Hornsea Project Three**
- Order Limits
 - Tree Preservation Order
- Hedgerows**
- Important hedgerow*
 - Other hedgerow**
 - Unclassified hedgerow***

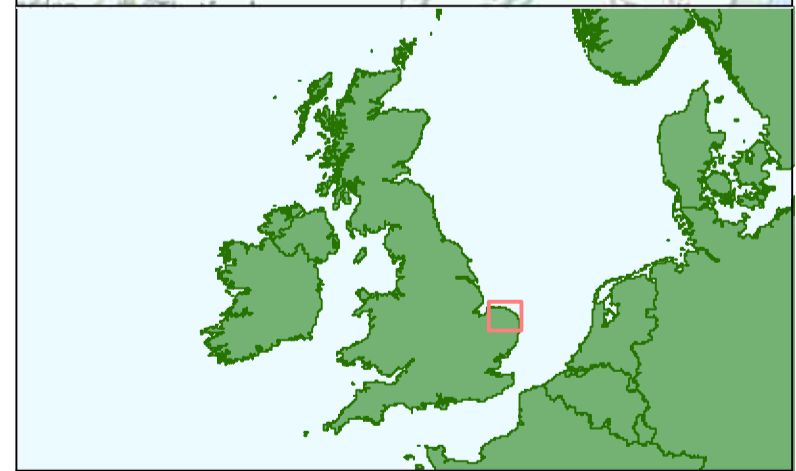
Hedgerow Notes:

Important*: The hedgerow fulfils the criteria for importance set out in the Hedgerow Regulations (1997).

Other**: The hedgerow has been surveyed as part of a field Phase 1 and/or hedgerow ecological survey. It has not been found to be important according to the Hedgerow Regulations (1997).

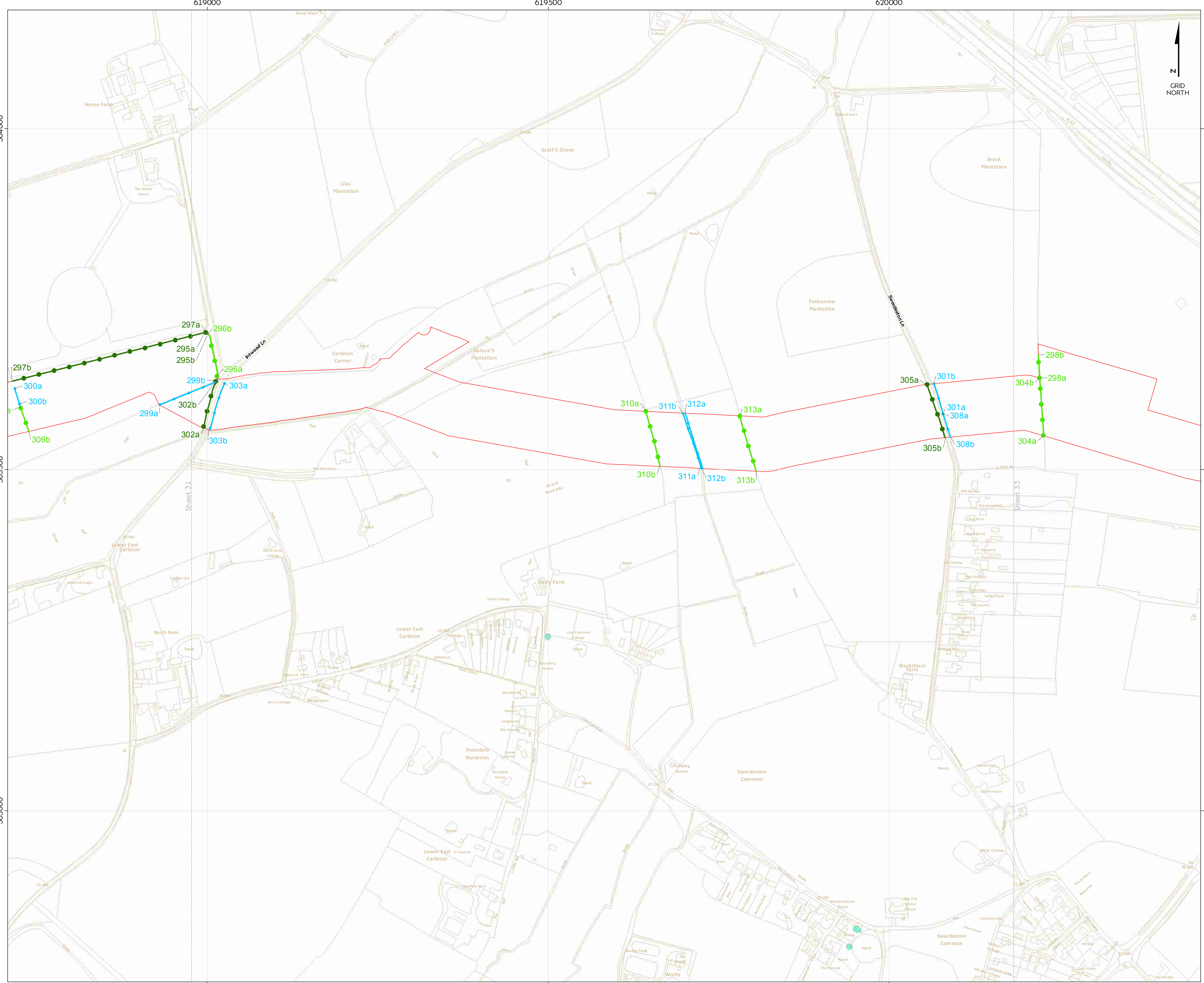
Unclassified***: The presence of these hedgerows has been determined through aerial photography only.

Source:
Agreement For Lease © Crown Copyright 2018, all rights reserved
Contains OS Open data © Crown copyright and database right 2018
Contains OS bornesmaping data © Crown copyright and database rights 2019 Ordnance Survey 0100031673



Coordinate system: British National Grid
Vertical reference: ODN
Scale @ A1: 1:2500

REV	REMARK	DATE
00	First Issue	May 2018
01	Second Issue	November 2018
...
...



Hornsea Project Three Offshore Wind Farm Tree Preservation Order and Hedgerow Plan Sheet 32 of 36

APPF Regulations Reference: 51201 Application Document Number: A2.10

- Hornsea Project Three**
- Order Limits
 - Tree Preservation Order
- Hedgerows**
- Important hedgerow*
 - Other hedgerow**
 - Unclassified hedgerow***

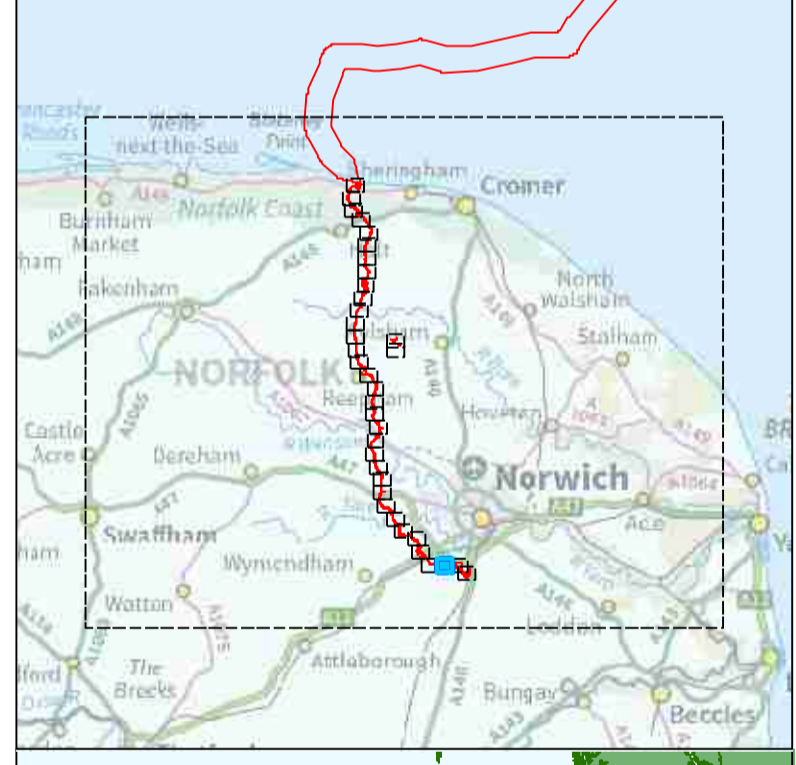
Hedgerow Notes:

Important*: The hedgerow fulfils the criteria for importance set out in the Hedgerow Regulations (1997).

Other**: The hedgerow has been surveyed as part of a field Phase 1 and/or hedgerow ecological survey. It has not been found to be important according to the Hedgerow Regulations (1997).

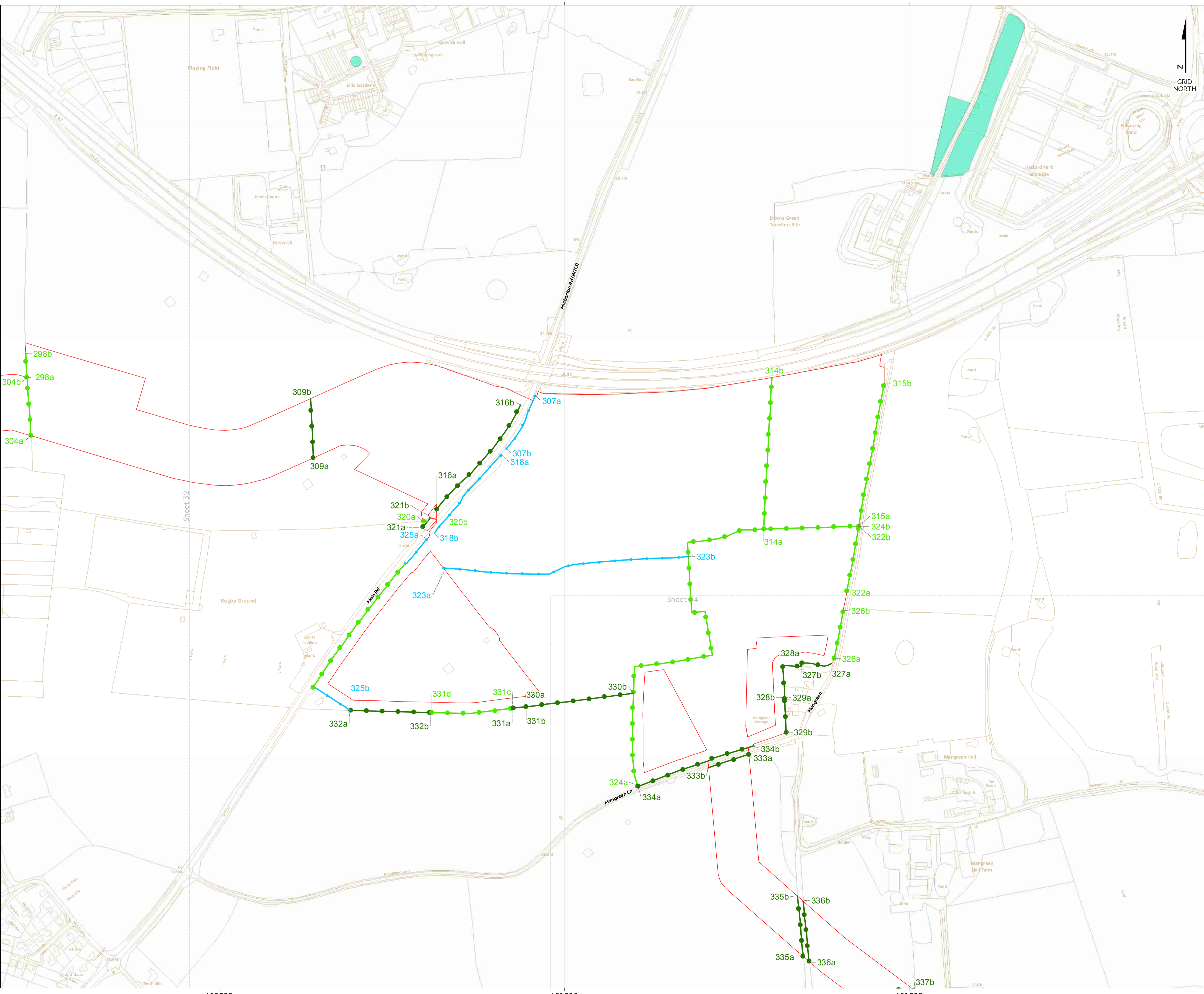
Unclassified***: The presence of these hedgerows has been determined through aerial photography only.

Source:
Agreement For Lease © Crown Copyright 2018, all rights reserved
Contains OS Open data © Crown copyright and database right 2018
Contains OS terrain data © Crown copyright and database right 2019
Ordnance Survey 0100031673



Coordinate system: British National Grid
Vertical reference: ODN
Scale @ A1: 1:2500

REV	REMARK	DATE
00	First Issue	May 2018
01	Second Issue	November 2018
...
...
...



Hornsea Project Three Offshore Wind Farm Tree Preservation Order and Hedgerow Plan Sheet 33 of 36

APPF Regulations Reference: 51281 Application Document Number: A2.10

- Hornsea Project Three**
- Order Limits
 - Tree Preservation Order
- Hedgerows**
- Important hedgerow*
 - Other hedgerow**
 - Unclassified hedgerow***

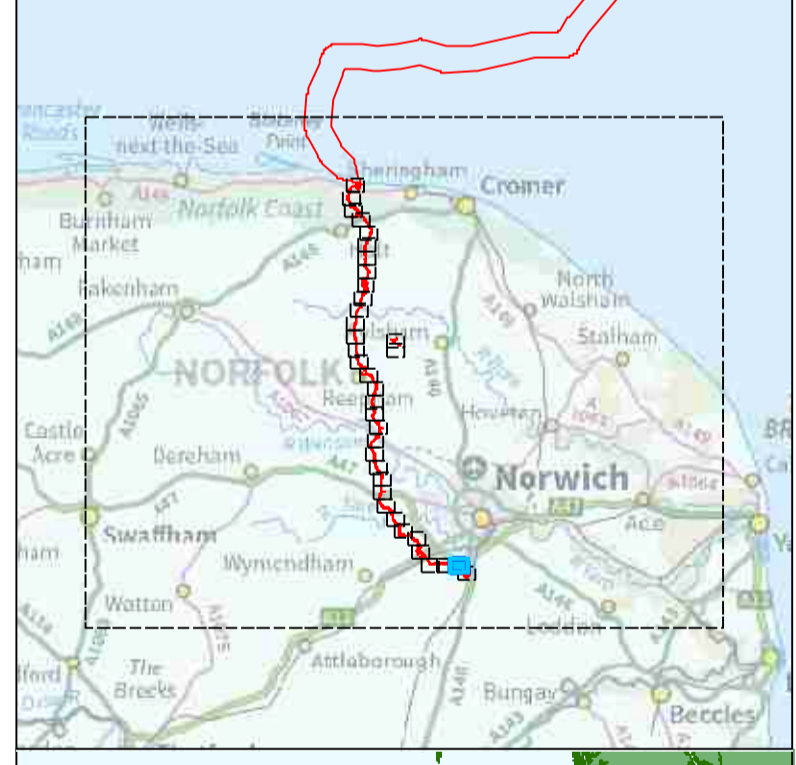
Hedgerow Notes:

Important*: The hedgerow fulfils the criteria for importance set out in the Hedgerow Regulations (1997).

Other**: The hedgerow has been surveyed as part of a field Phase 1 and/or hedgerow ecological survey. It has not been found to be important according to the Hedgerow Regulations (1997).

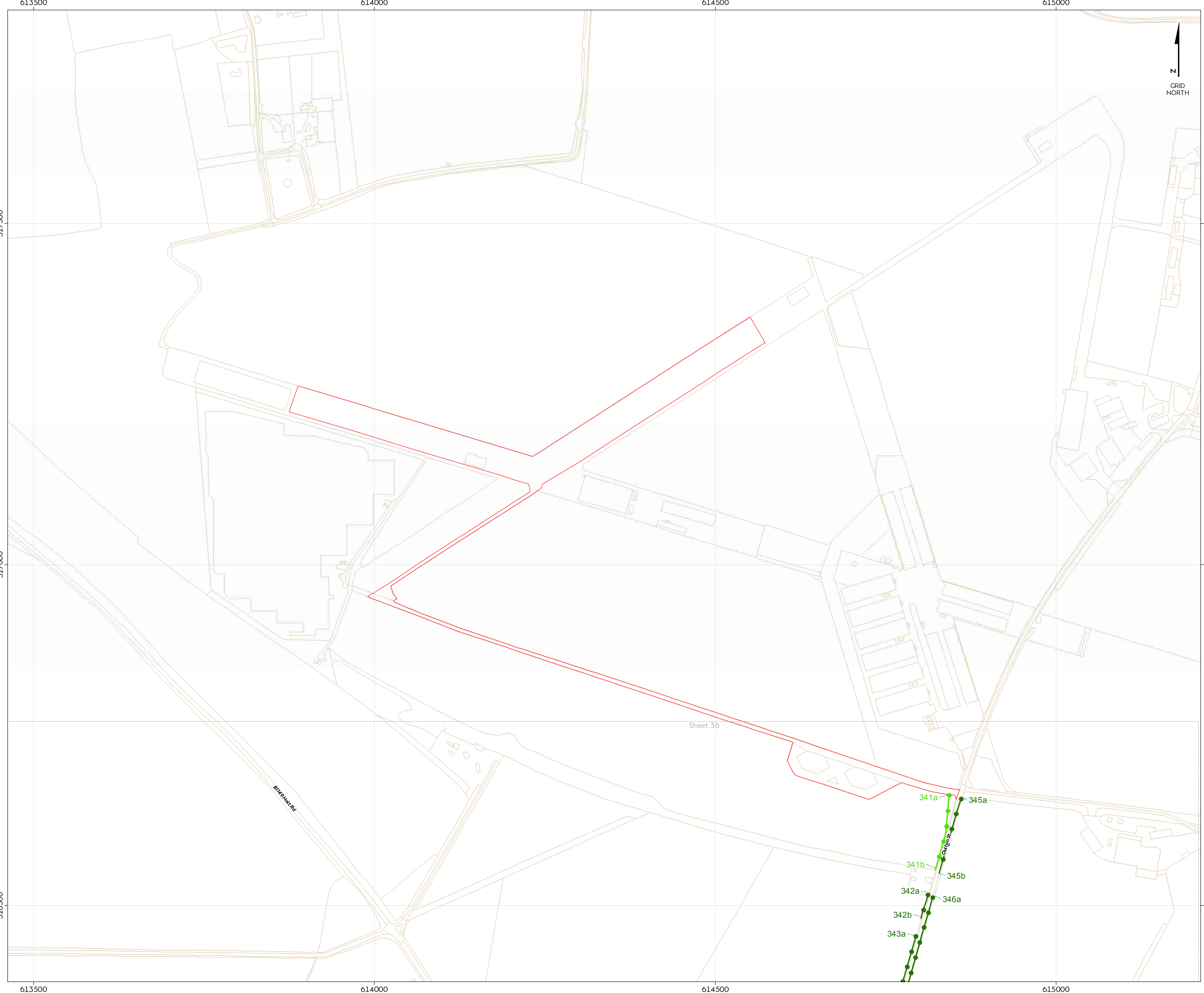
Unclassified***: The presence of these hedgerows has been determined through aerial photography only.

Source:
Agreement For Lease © Crown Copyright 2018, all rights reserved
Contains OS Open data © Crown copyright and database right 2018
Contains OS bornographic data © Crown copyright and database
rights 2019 Ordnance Survey 0100031673



Coordinate system: British National Grid
Vertical reference: ODN
Scale @ A1: 1:2500

REV	REMARK	DATE
00	First Issue	May 2018
01	Second Issue	November 2018
...
...
...



Hornsea Project Three Offshore Wind Farm Tree Preservation Order and Hedgerow Plan Sheet 35 of 36

APPP Regulations Reference: 5(2)(b) Application Document Number: A2.10

- Hornsea Project Three**
- Order Limits
 - Hedgerows**
 - Important hedgerow*
 - Other hedgerow**

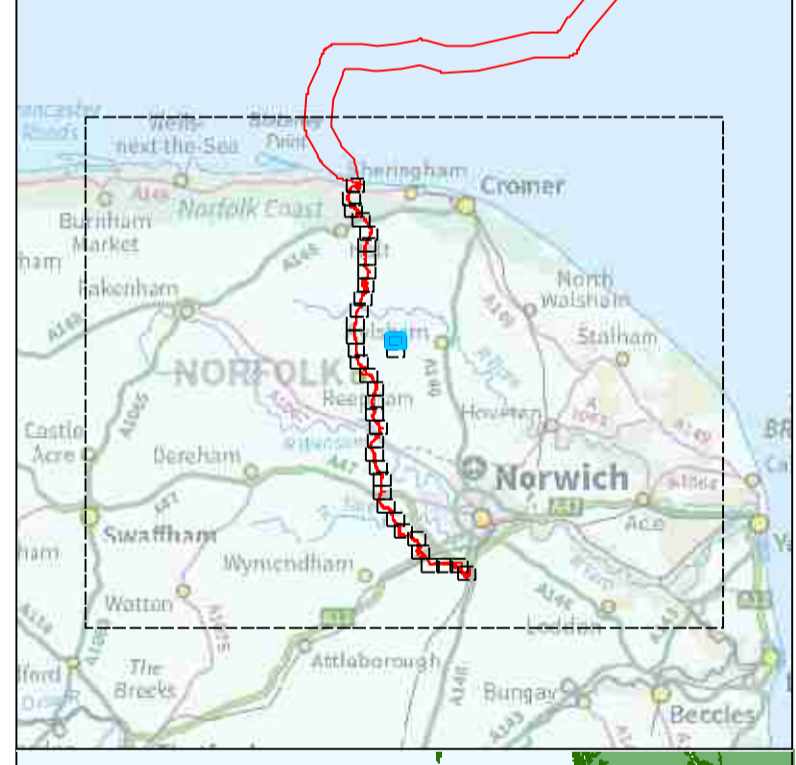
Hedgerow Notes:

Important*: The hedgerow fulfils the criteria for importance set out in the Hedgerow Regulations (1997).

Other**: The hedgerow has been surveyed as part of a field Phase 1 and/or hedgerow ecological survey. It has not been found to be important according to the Hedgerow Regulations (1997).

Unclassified***: The presence of these hedgerows has been determined through aerial photography only.

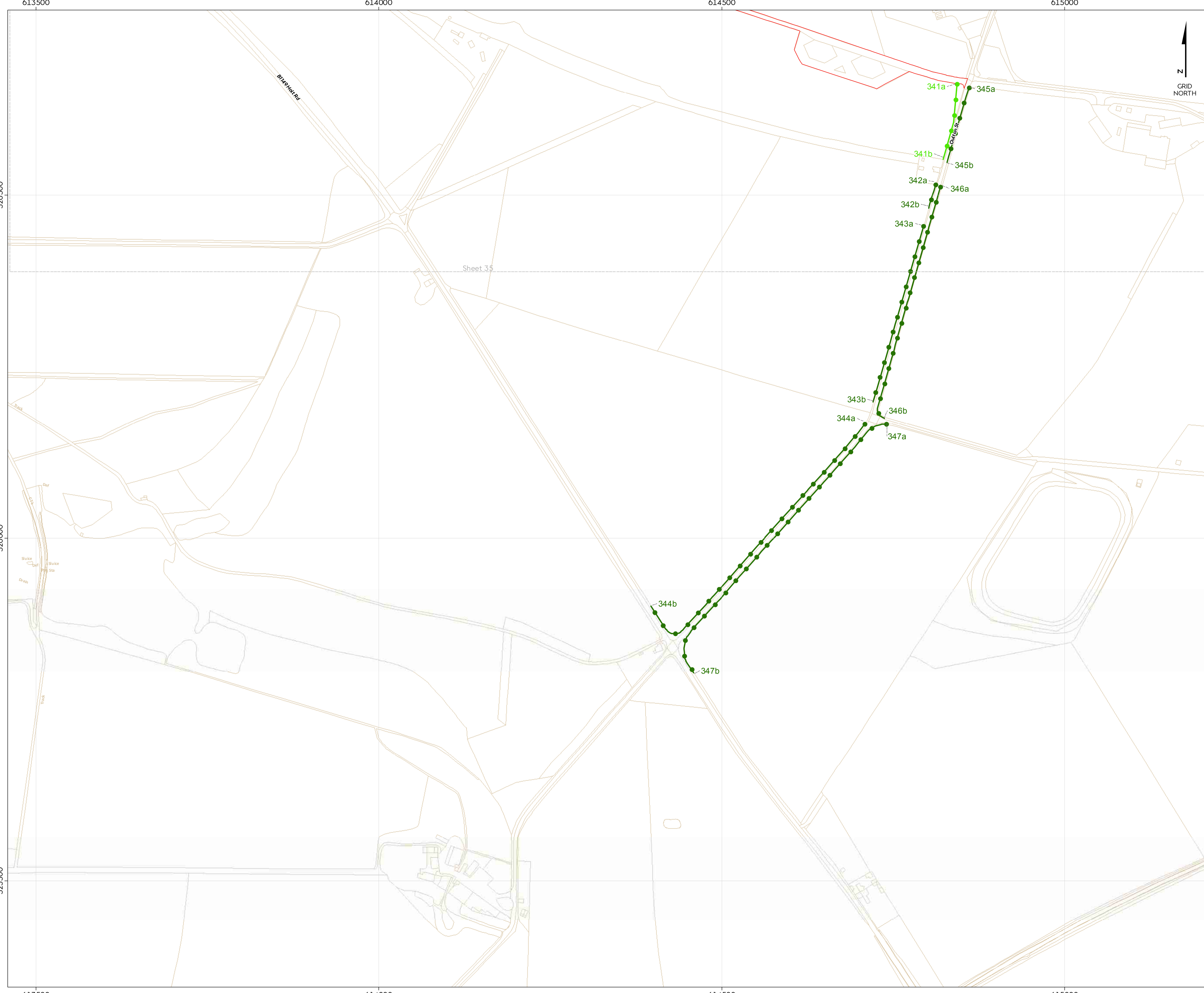
Source:
Agreement For Lease © Crown Copyright 2018, all rights reserved
Contains OS Open data © Crown copyright and database right 2018
Contains OS terrain data © Crown copyright and database rights 2019 Ordnance Survey 0100031673



Coordinate system: British National Grid
Vertical reference: ODN
Scale @ A1: 1:2500

REV	REMARK	DATE
00	First Issue	May 2018
01	Second Issue	November 2018
...
...
...

Hornsea Project Three Offshore Wind Farm
APPP Regulations Reference: 5(2)(b)
Application Document Number: A2.10
Document no: HOW 03APPP09
Created by: XAHJ
Checked by: CELGO
Approved by: ANGLUY



Hornsea Project Three Offshore Wind Farm Tree Preservation Order and Hedgerow Plan Sheet 36 of 36

APPP Regulations Reference: 51201 Application Document Number: A2.10

- Hornsea Project Three**
- Order Limits
 - Hedgerows**
 - Important hedgerow*
 - Other hedgerow**

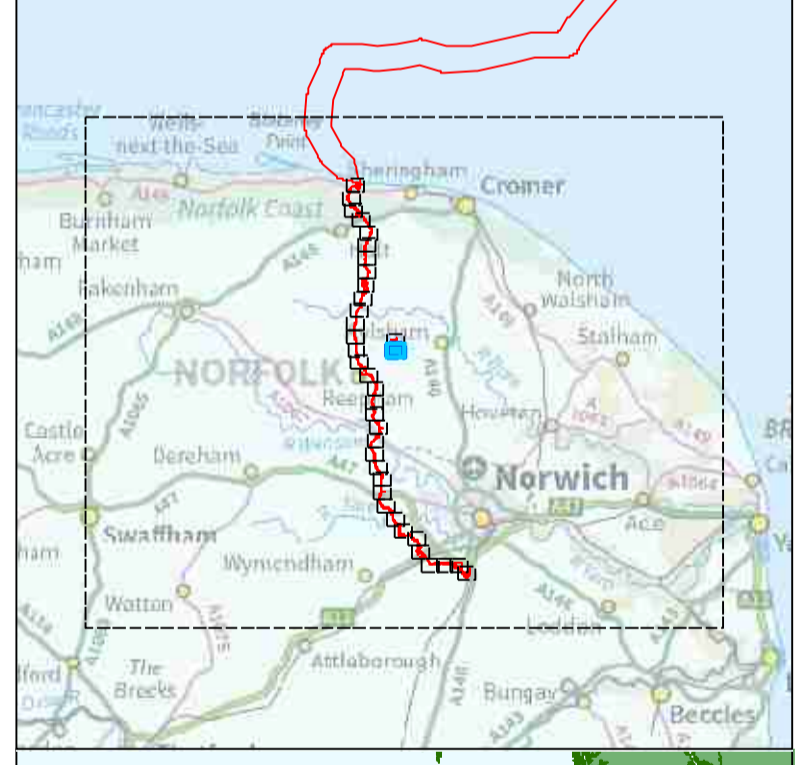
Hedgerow Notes:

Important*: The hedgerow fulfils the criteria for importance set out in the Hedgerow Regulations (1997).

Other**: The hedgerow has been surveyed as part of a field Phase 1 and/or hedgerow ecological survey. It has not been found to be important according to the Hedgerow Regulations (1997).

Unclassified***: The presence of these hedgerows has been determined through aerial photography only.

Source:
Agreement For Lease © Crown Copyright 2018, all rights reserved
Contains OS Open data © Crown copyright and database right 2018
Contains OS bornmaping data © Crown copyright and database rights 2019 Ordnance Survey 0100031673



Coordinate system: British National Grid
Vertical reference: ODN
Scale @ A1: 1:2500

REV	REMARK	DATE
00	First Issue	May 2018
01	Second Issue	November 2018
...
...
...