

Hornsea Project Three  
Offshore Wind Farm



## Hornsea Project Three Offshore Wind Farm

Special Category Land - Onshore  
PINS Document Reference: A2.11.2  
APFP Regulation: 5(2)(i)(iv)

Date: May 2018

Hornsea 3   
Offshore Wind Farm

 Orsted

## Plans and Drawings

### Special Category Land - Onshore

---

Plan Number: A2.11.2

Version: Final

Date: May 2018

Ørsted

5 Howick Place,

London, SW1P 1WG

© Orsted Power (UK) Ltd, 2018. All rights reserved

Front cover picture: Kite surfer near a UK offshore wind farm © Orsted Hornsea Project Three (UK) Ltd., 2018

# Hornsea Project Three Offshore Wind Farm Special Category Land - Onshore Index Sheet

APPF Regulations Reference: 5(2)(iv) Application Document Number: A2.11.2

## Hornsea Project Three

Order Limits

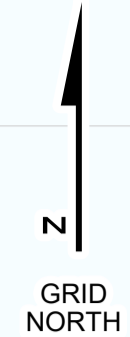
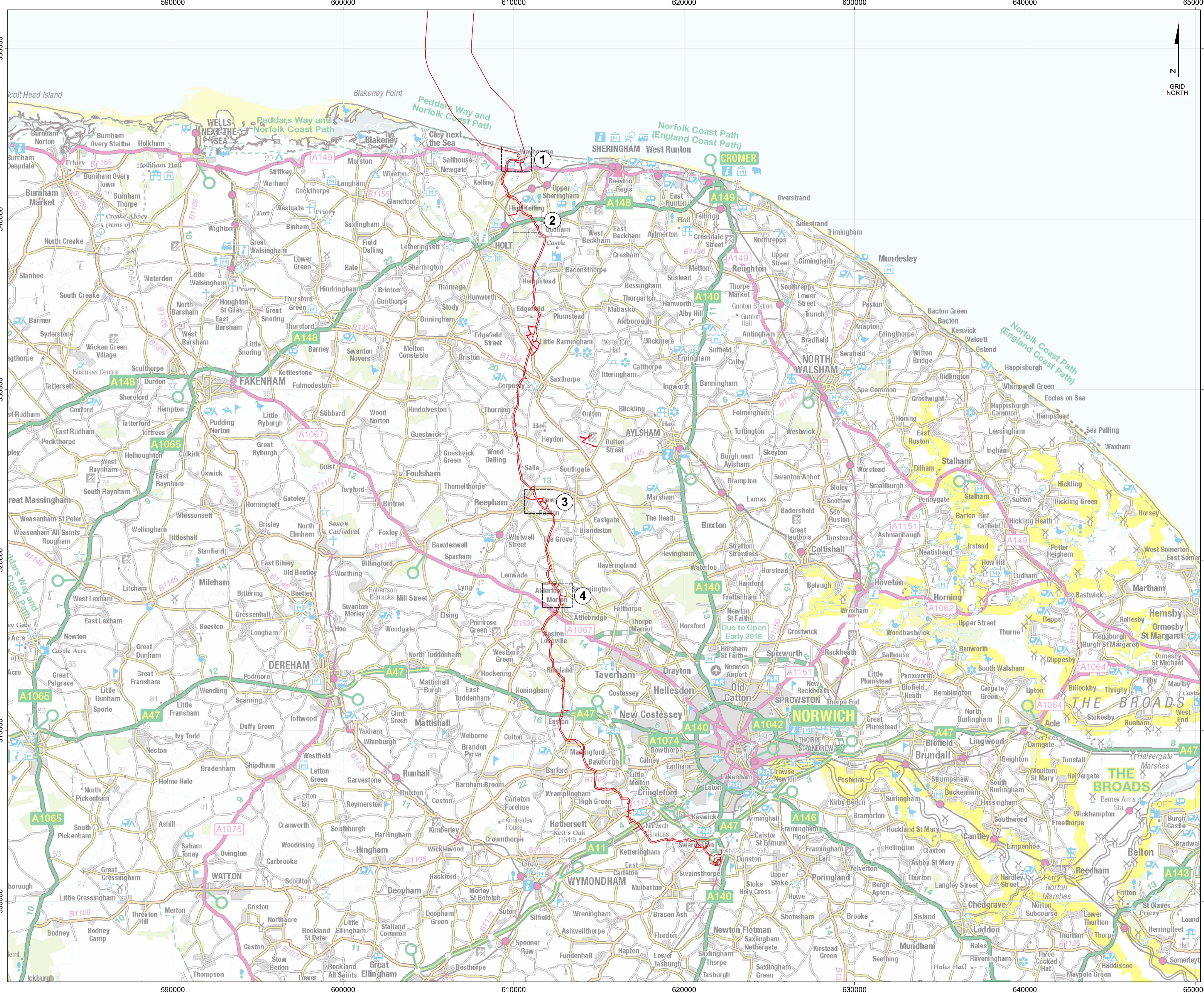
Source: Agreement For Lease © Crown Copyright 2018, all rights reserved  
Contains OS Open data © Crown copyright and database right 2018  
Contains OS basemap data © Crown copyright and database right 2017  
Ordnance Survey Licence number: 0100031673

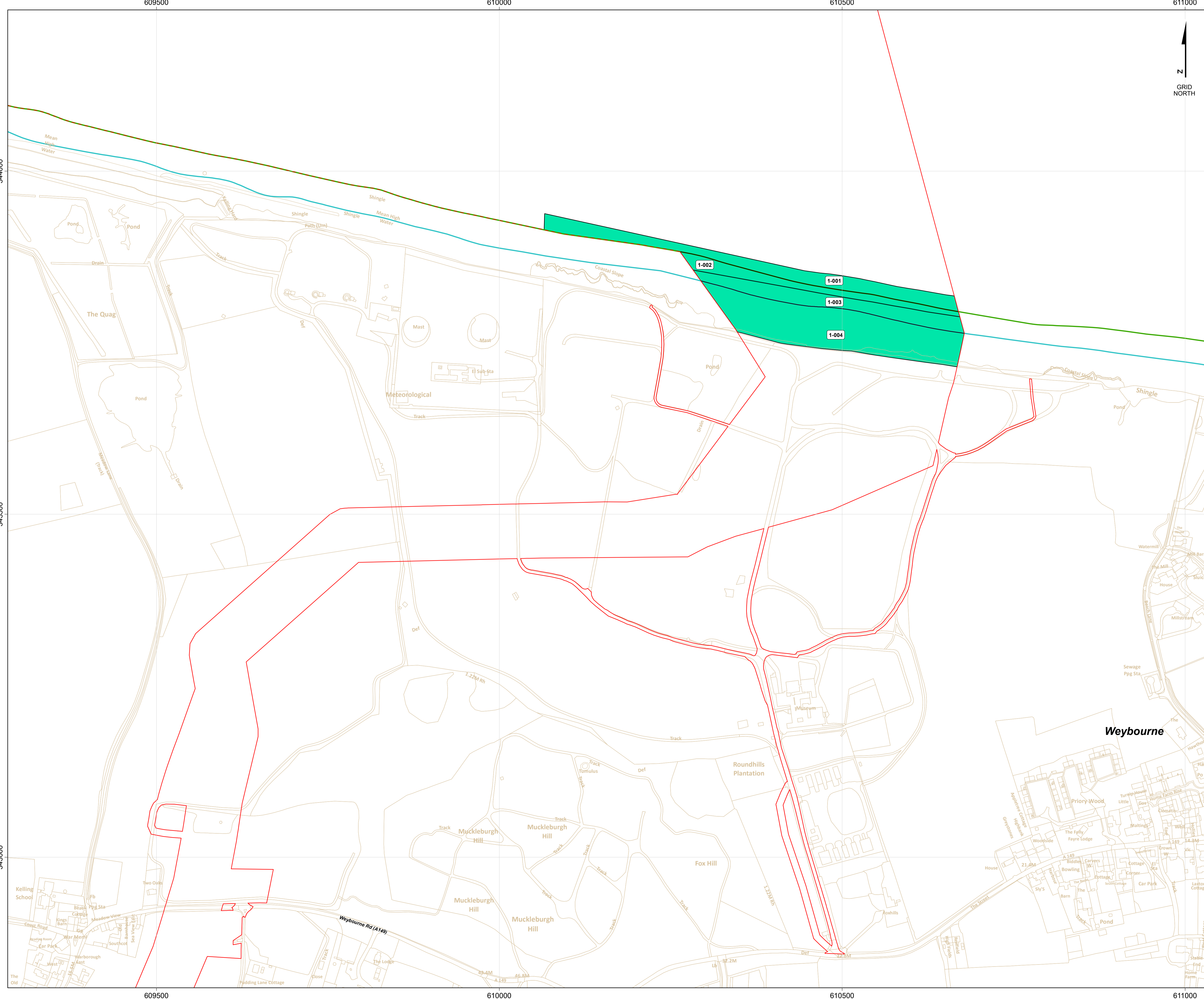


Coordinate system: British National Grid  
Vertical reference: ODN  
Scale @ A1: 1:100000

REV	REMARK	DATE
00	First Issue	May 2018

Hornsea Project Three Offshore Wind Farm  
APPF Regulations Reference: 5(2)(iv)  
Application Document Number: A2.11.2  
Drawing Number: HOW03APP2  
Created by: BENJAMIN  
Checked by: PEAKE  
Approved by: ORLMA





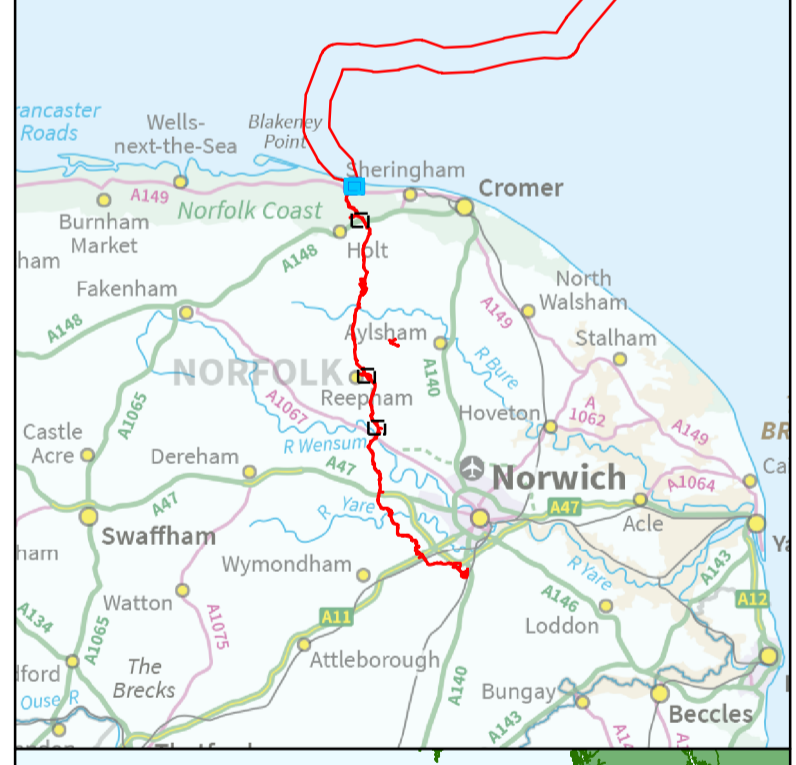
# Hornsea Project Three Offshore Wind Farm Special Category Land - Onshore

Sheet 1 of 4

APFP Regulations Reference : 5(2)(b) Application Document Number : A2.11.2

- Hornsea Project Three**
- Order Limits
  - Open Space (Foreshore)
    - 1-001, 1-002, 1-003
  - Open Space
    - 1-004
  - Mean High Water
  - Mean Low Water

Source:  
Agreement For Lease © Crown Copyright 2018, all rights reserved  
Contains OS Open data © Crown copyright and database right 2018  
Contains OS basemap data © Crown copyright and database right 2017 Ordnance Survey, Licence number: 0100031673

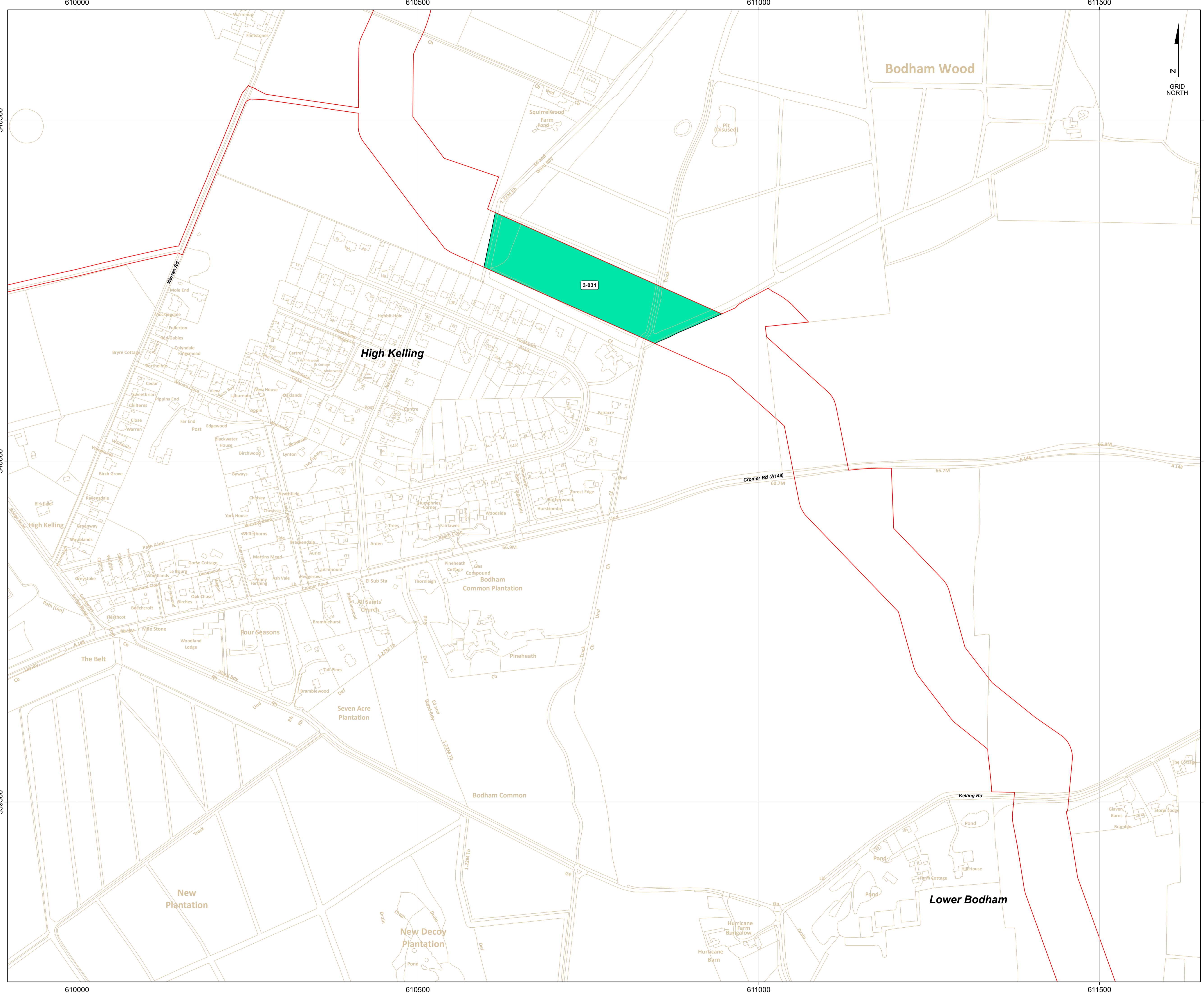


Coordinate system: British National Grid  
Vertical reference: ODN  
Scale @ A1: 1:2500

REV	REMARK	DATE
00	First Issue	May 2018

Hornsea Project Three Offshore Wind Farm  
APFP Regulations Reference: 5(2)(b)  
Application Document Number: A2.11.2  
Drawing Number: H0W03APP22  
Created by: BENSM  
Checked by: PEAKE  
Approved by: ORLMA





# Hornsea Project Three Offshore Wind Farm Special Category Land - Onshore Sheet 2 of 4

APFP Regulations Reference : 5(2)(iv) Application Document Number : A2.11.2

## Hornsea Project Three

- Order Limits
  - Open Space
- 3-031

Source:  
Agreement For Lease © Crown Copyright 2016, all rights reserved  
Contains OS Open data © Crown copyright and database right 2016  
Contains OS basemap data © Crown copyright and database rights [2017] Ordnance Survey. Licence number: 0100031673



Coordinate system: British National Grid  
Vertical reference: ODN  
Scale @ A1: 1:2500

REV	REMARK	DATE
00	First Issue	May 2018

Hornsea Project Three Offshore Wind Farm  
APFP Regulations Reference: 5(2)(iv)  
Application Document Number: A2.11.2  
Drawing Number: HOW3APP22  
Created by: BENSM  
Checked by: PEAKE  
Approved by: ORLMA

# Hornsea Project Three Offshore Wind Farm Special Category Land - Onshore Sheet 3 of 4

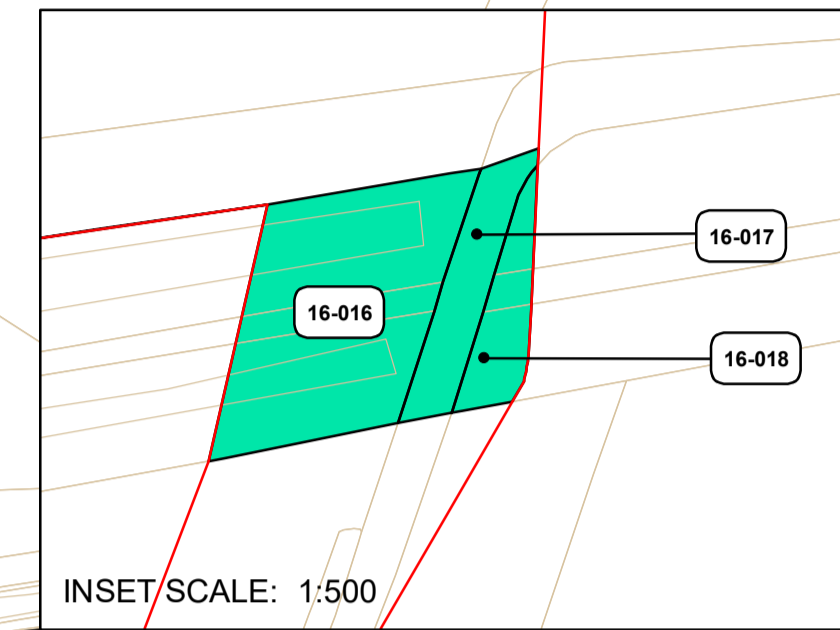
APFP Regulations Reference : 5(2)(iv) Application Document Number : A2.11.2

## Hornsea Project Three

Order Limits

Open Space

16-016, 16-017, 16-018, 16-020

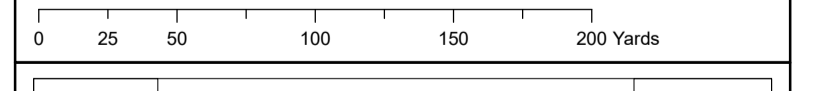


Source:  
Agreement For Lease © Crown Copyright 2018, all rights reserved  
Contains OS Open data © Crown copyright and database right 2018  
Contains OS basemap data © Crown copyright and database rights [2017] Ordnance Survey. Licence number: 0100031673



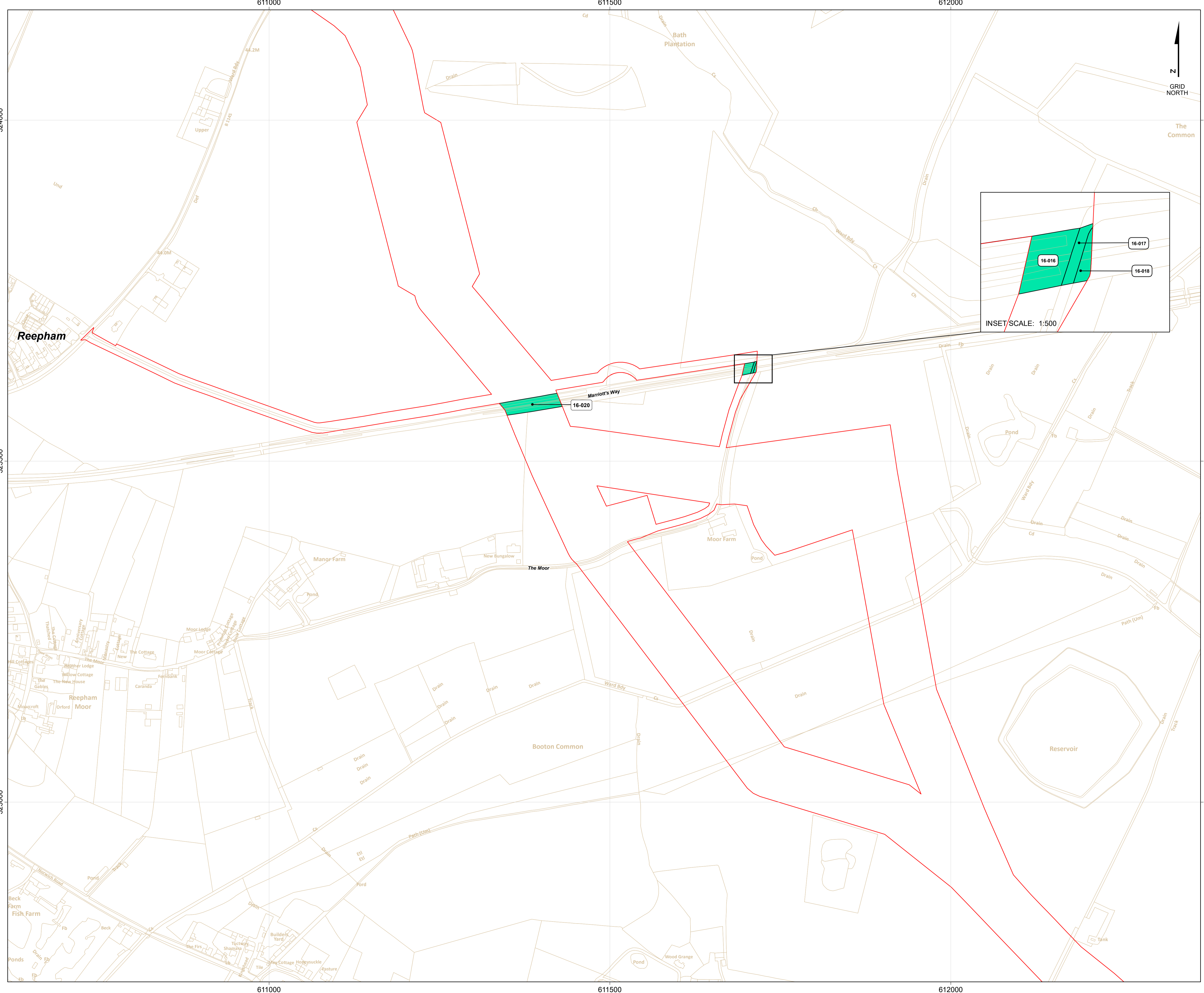
Coordinate system: British National Grid  
Vertical reference: ODN

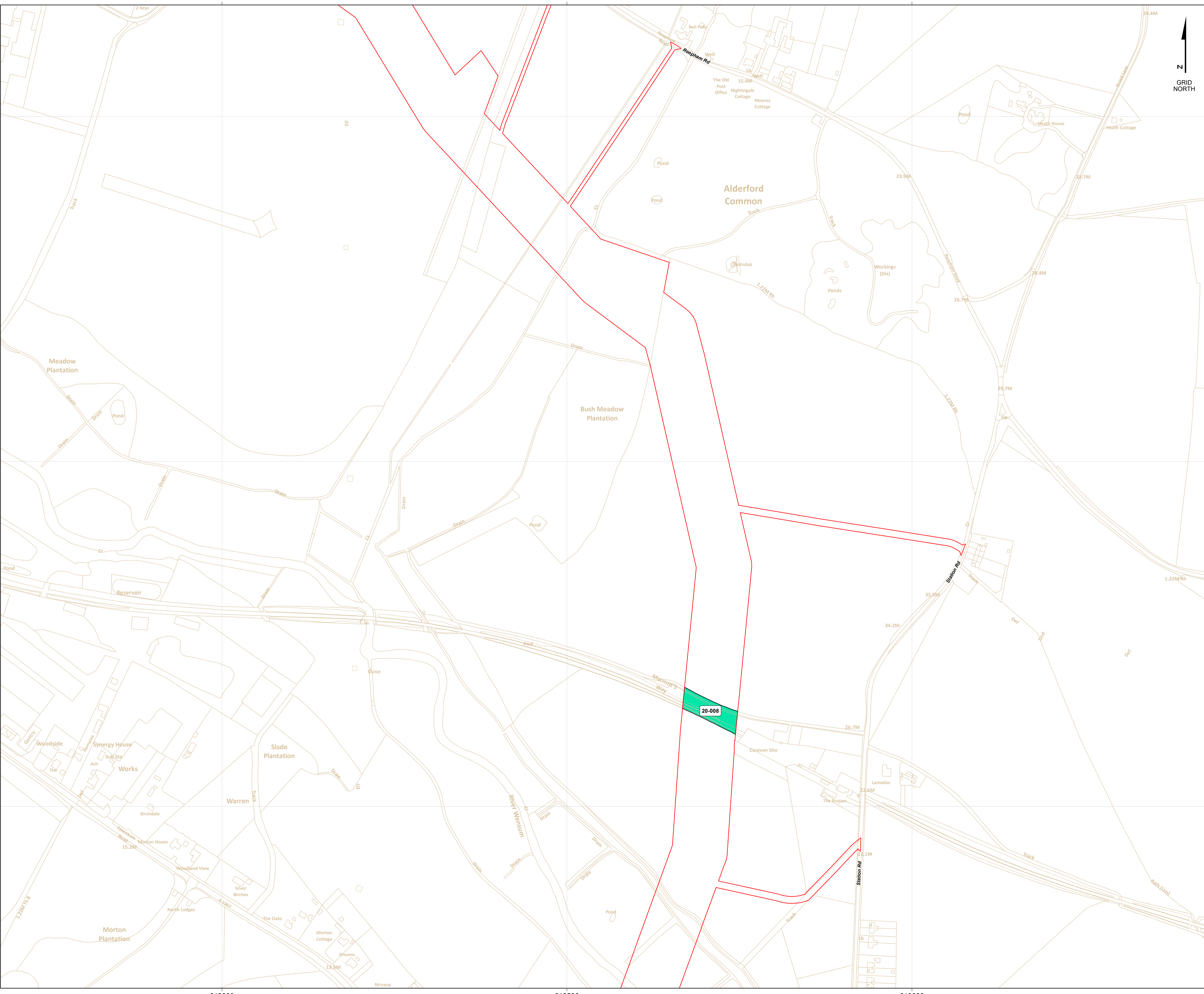
Scale @ A1: 1:2500



REV	REMARK	DATE
00	First Issue	May 2018

Hornsea Project Three Offshore Wind Farm  
APFP Regulations Reference: 5(2)(iv)  
Application Document Number: A2.11.2  
Drawing Number: HOW3APP22  
Created by: BENSM  
Checked by: PEAKE  
Approved by: ORLMA





# Hornsea Project Three Offshore Wind Farm Special Category Land - Onshore Sheet 4 of 4

APFP Regulations Reference: 5(2)(b)(v) Application Document Number: A2.11.2

**Hornsea Project Three**

- Order Limits
- Open Space

20-008

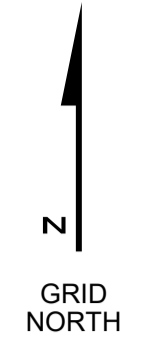
Source: Agreement For Lease © Crown Copyright 2018, all rights reserved  
Contains OS Open data © Crown copyright and database right 2018  
Contains OS basemap data © Crown copyright and database right 2017  
Ordnance Survey, Licence number: 0100031673



Coordinate system: British National Grid  
Vertical reference: ODN  
Scale @ A1: 1:2500

REV	REMARK	DATE
00	First Issue	May 2018

Hornsea Project Three Offshore Wind Farm  
APFP Regulations Reference: 5(2)(b)(v)  
Application Document Number: A2.11.2  
Drawing Number: HOW3APP22  
Created by: BENSM  
Checked by: PEAKE  
Approved by: ORLMA



318500

318000

317500

318500

318000

317500

612000

612500

613000

612000

612500

613000