

Hornsea Project Three
Offshore Wind Farm



Hornsea Project Three Offshore Wind Farm

Onshore Statutory and Non-Statutory Nature Conservation Sites
PINS Document Reference: A2.9.1
APFP Regulation: 5(2)(l)(i)

Date: May 2018

Hornsea 3 
Offshore Wind Farm

 Orsted

Plans and Drawings

Onshore Statutory and Non-Statutory Nature Conservation Sites

Plan Number: A2.9.1

Version: Final

Date: May 2018

Ørsted

5 Howick Place,

London, SW1P 1WG

© Orsted Power (UK) Ltd, 2018. All rights reserved

Front cover picture: Kite surfer near a UK offshore wind farm © Orsted Hornsea Project Three (UK) Ltd., 2018

Hornsea Project Three Offshore Wind Farm

Onshore Statutory and Non-Statutory
Nature Conservation Sites

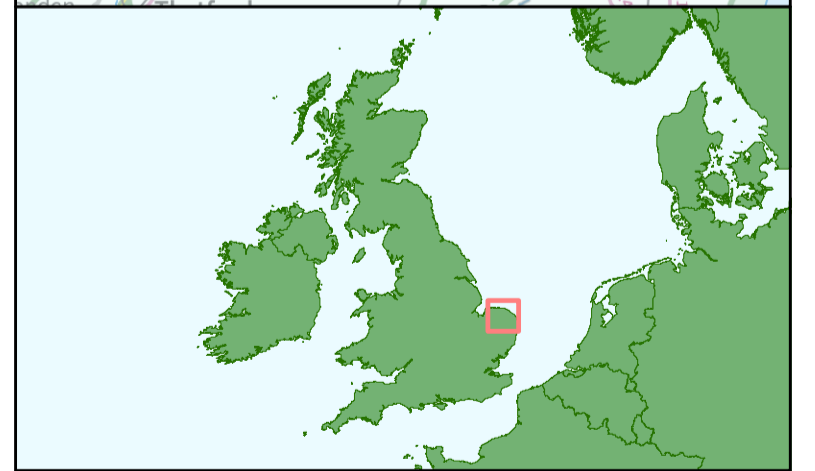
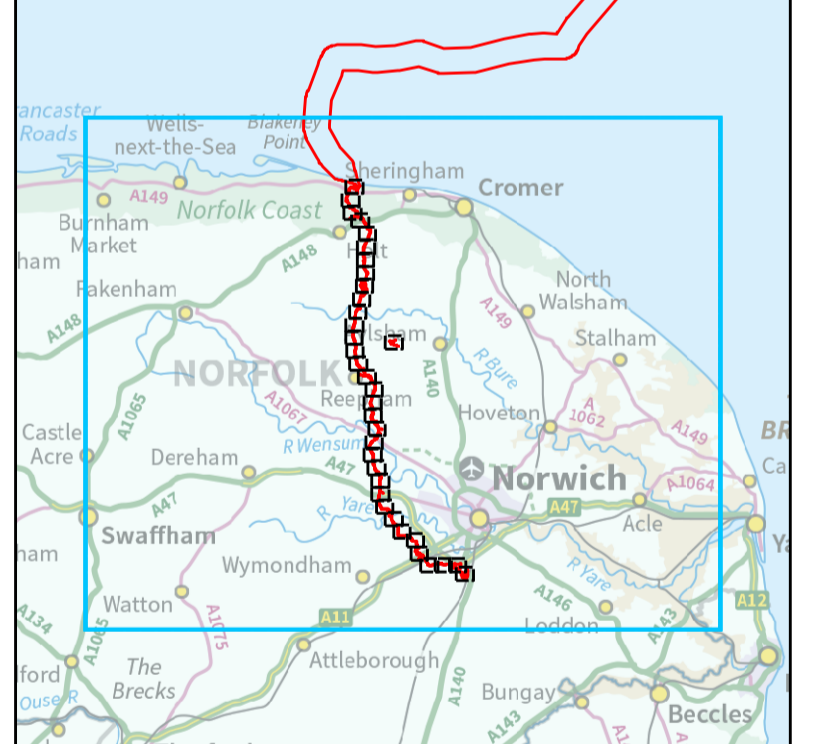
Index Sheet

APP Regulations Reference: 52(00) Application Document Number: A2.9.1

Hornsea Project Three

- Order Limits

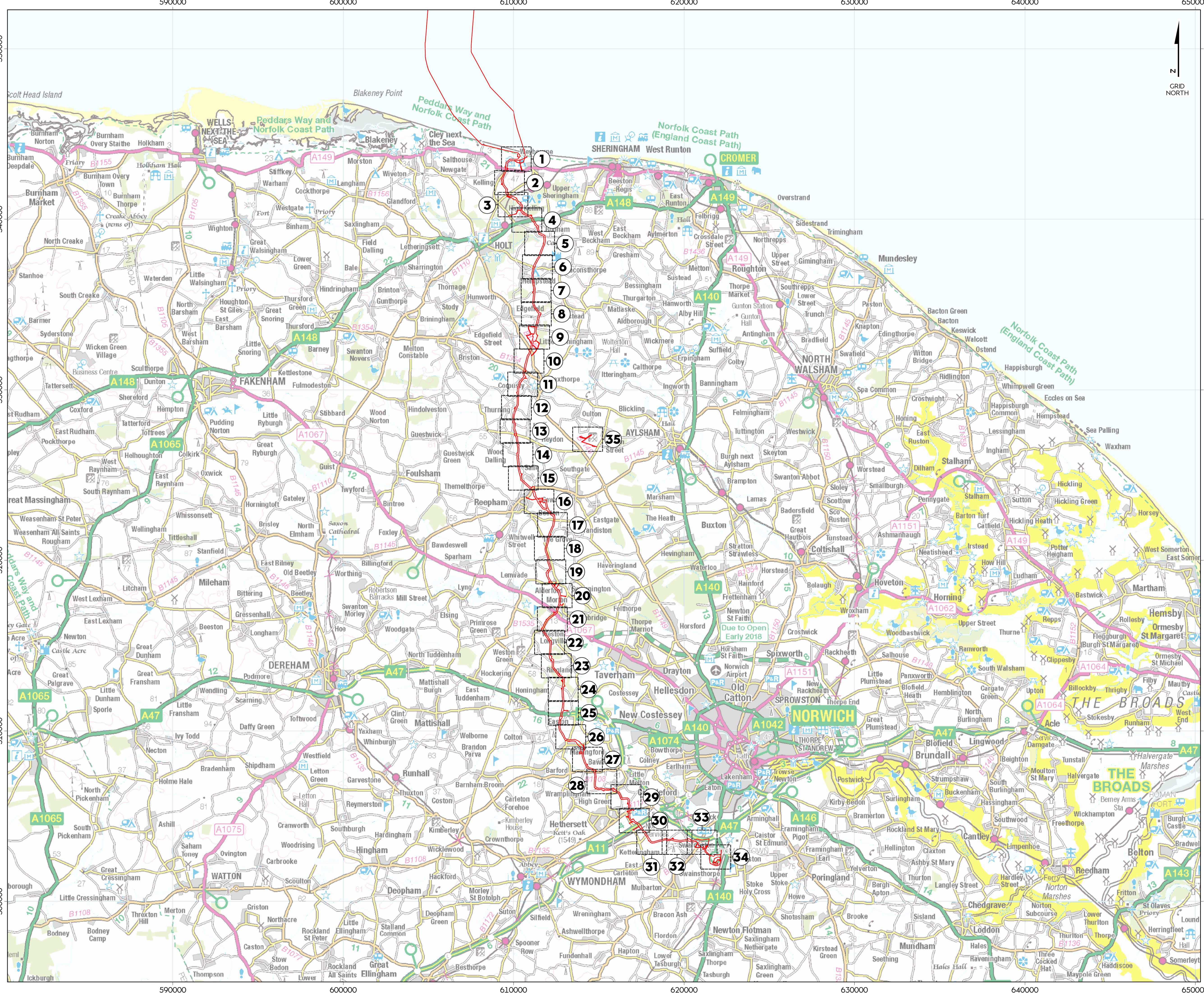
Source: Agreement for Lease © Crown Copyright 2018, all rights reserved. Designated site data © JNCC © Natural England 2017 licensed under the Open Government Licence. Contains OS Open data © Crown copyright and database right 2018. Contains OS base mapping data © Crown copyright and database rights (2017) Ordnance Survey. Licence number: 0100031673



Coordinate system: British National Grid
Vertical reference: ODN
Scale @ A1: 1:100000

| REV | REMARK | DATE |
|-----|-------------|----------|
| 00 | First Issue | May 2018 |
| ... | ... | ... |
| ... | ... | ... |
| ... | ... | ... |
| ... | ... | ... |

Hornsea Project Three Offshore Wind Farm
APP Regulations Reference: 52(00)
Application Document Number: A2.9.1
Document no: HOW3APP15
Created by: NATIHC
Checked by: ANCLU
Approved by: STLIV



590000 600000 610000 620000 630000 640000 650000

350000 340000 330000 320000 310000 300000

590000 600000 610000 620000 630000 640000 650000

350000 340000 330000 320000 310000 300000

Hornsea Project Three Offshore Wind Farm

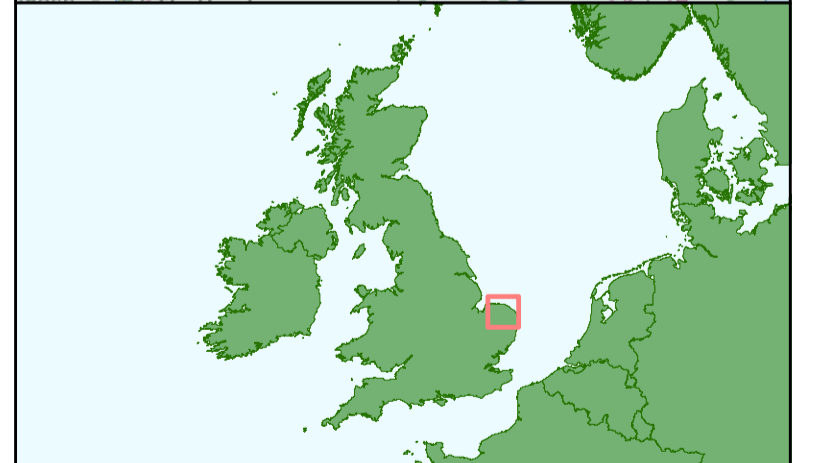
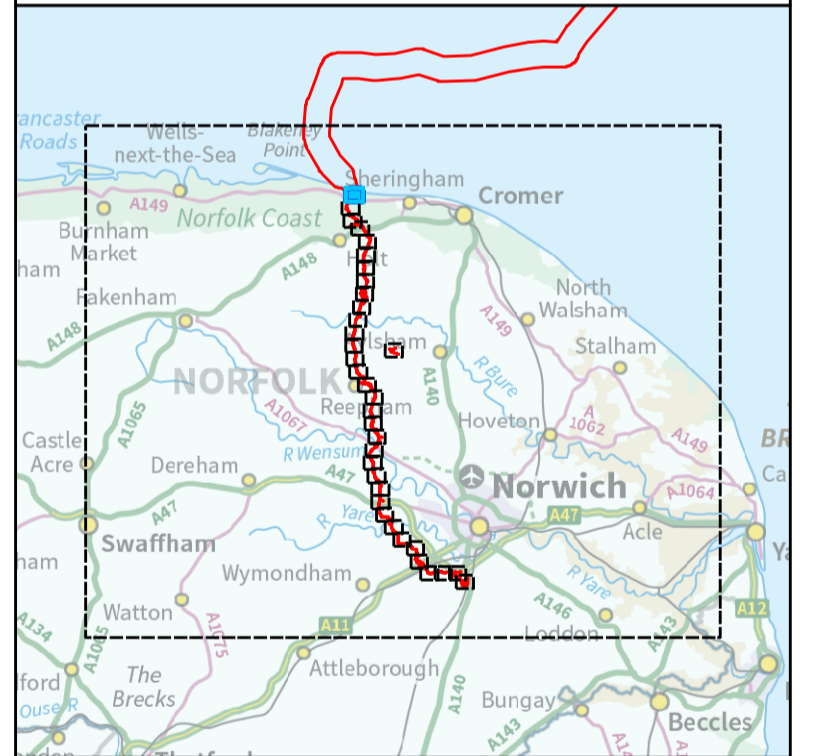
Onshore Statutory and Non-Statutory Nature Conservation Sites

Sheet 1 of 35

APP Regulations Reference : 52(00) Application Document Number : A2.9.1

- Hornsea Project Three**
- Order Limits
 - Norfolk County Wildlife Site
 - Ramsar
 - Special Area of Conservation
 - Site of Special Scientific Interest
 - Special Protection Area
 - Waterbody
 - Area of Outstanding Natural Beauty

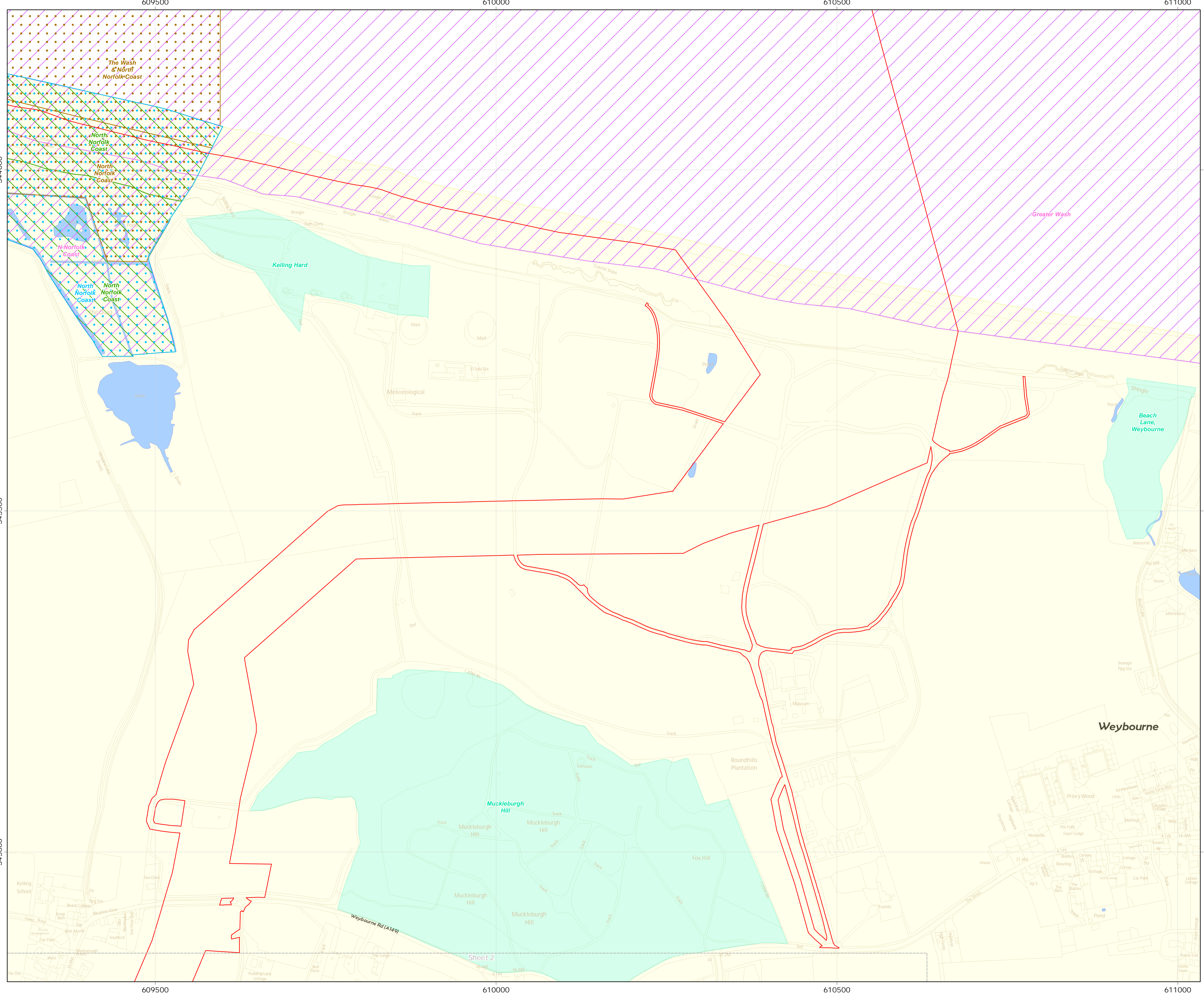
Source:
Agreement For Lease © Crown Copyright 2018, all rights reserved
Geographical data © 2018 © Natural England 2017 licensed
under the Open Government Licence
Contains OS Open data © Crown copyright and database right 2018
Contains OS Aeromaster data © Crown copyright and database
rights (2017) Ordnance Survey. Licence number: 0100031673



Coordinate system: British National Grid
Vertical reference: ODN
Scale @ A1: 1:2500

| REV | REMARK | DATE |
|-----|-------------|----------|
| 00 | First Issue | May 2018 |
| | | |
| | | |
| | | |

Hornsea Project Three Offshore Wind Farm
APP Regulations Reference: 52(00)
Application Document Number: A2.9.1
Document no: HOW03APP15
Created by: NATMCO
Checked by: ANGLVY
Approved by: STLIV



609500 610000 610500 611000

344000 343500 343000

Weybourne

Kelling Hard

Muckleburgh Hill

Beach Lane, Weybourne

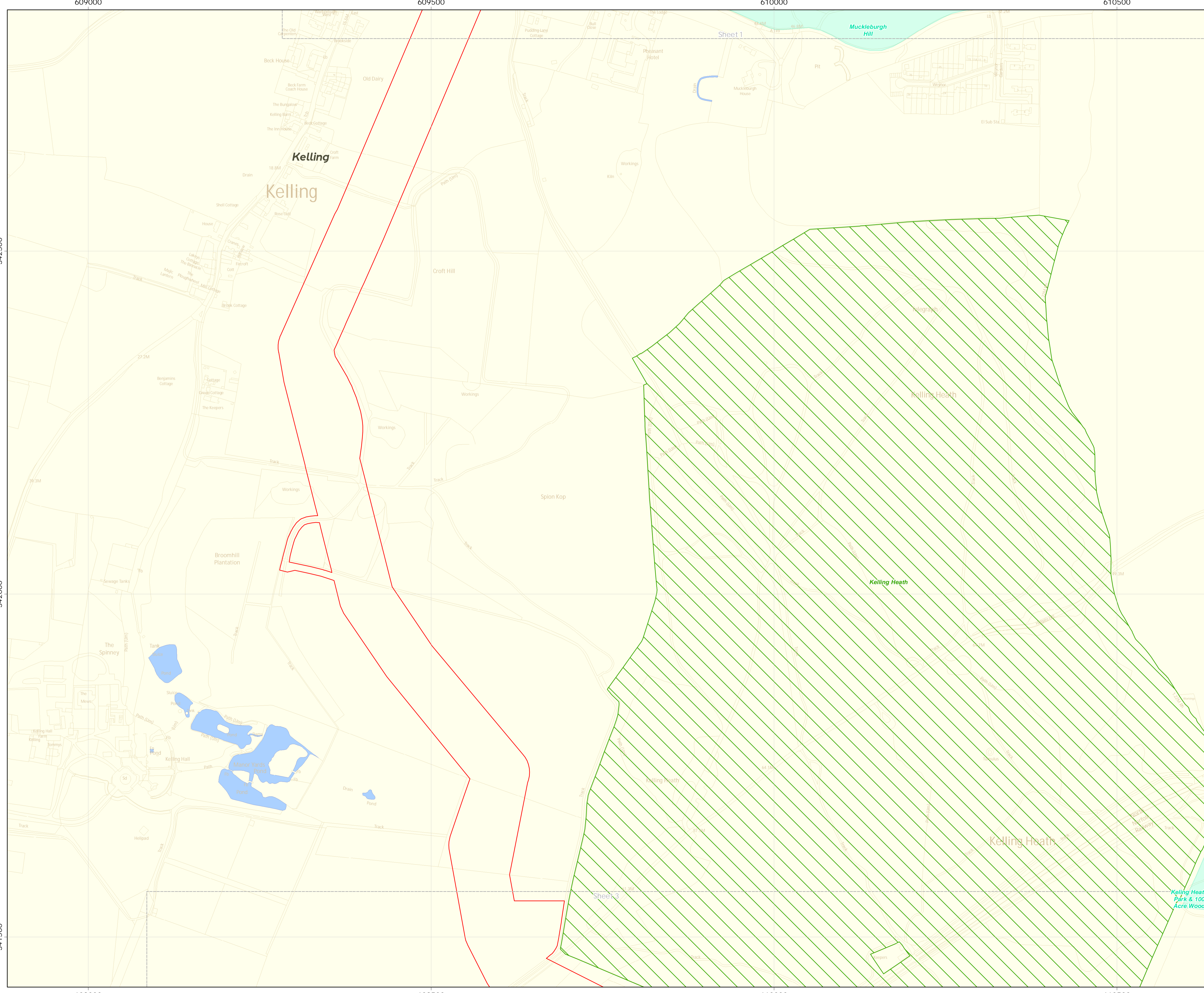
Greater Wash

Weybourne Rd (A149)

Sheet 2

609500 610000 610500 611000

343000 343500 344000



Hornsea Project Three Offshore Wind Farm

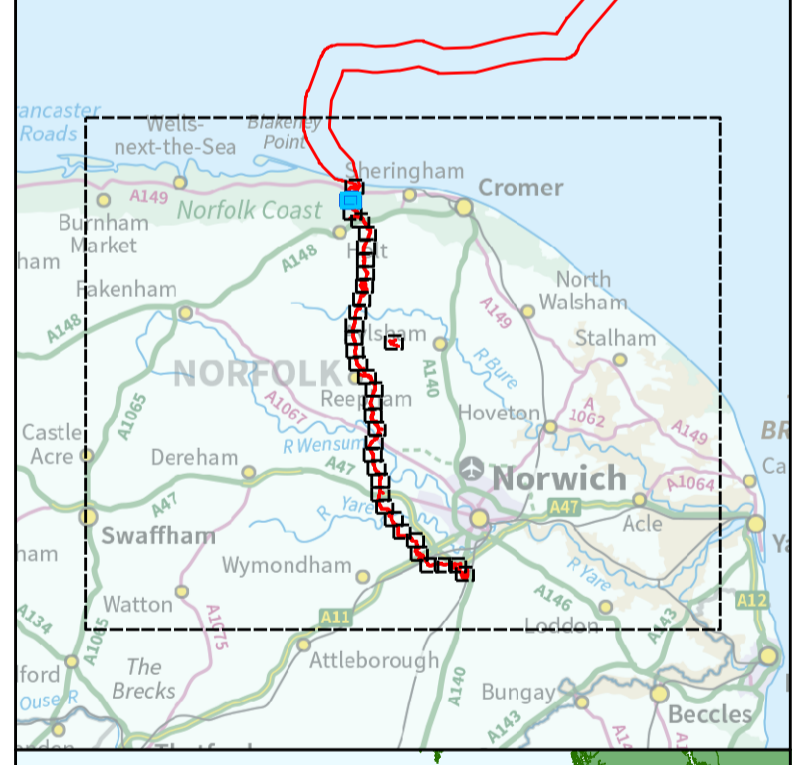
Onshore Statutory and Non-Statutory
Nature Conservation Sites

Sheet 2 of 35

APP Regulations Reference : 52(00) Application Document Number : A2 9.1

- Hornsea Project Three**
- Order Limits
 - Norfolk County Wildlife Site
 - Site of Special Scientific Interest
 - Waterbody
 - Area of Outstanding Natural Beauty

Source:
Agreement For Lease © Crown Copyright 2018, all rights reserved
Geographic data © JISC © Natural England 2017 licensed
under the Open Government Licence
Contains OS Open data © Crown copyright and database right 2018
Contains OS Aeromapping data © Crown copyright and database
rights (2017) Ordnance Survey. Licence number: 0100031673



Coordinate system: British National Grid
Vertical reference: ODN
Scale @ A1: 1:2500


0 25 50 100 150 200 Metres

0 25 50 100 150 200 Yards

GRID NORTH

| REV | REMARK | DATE |
|-----|-------------|----------|
| 00 | First Issue | May 2018 |
| ... | ... | ... |
| ... | ... | ... |
| ... | ... | ... |

Hornsea Project Three Offshore Wind Farm
APP Regulations Reference: 52(00)
Application Document Number: A2 9.1
Document no: HOW03APP15
Created by: NATM
Checked by: ANGLU
Approved by: STLIV



Hornsea Project Three Offshore Wind Farm

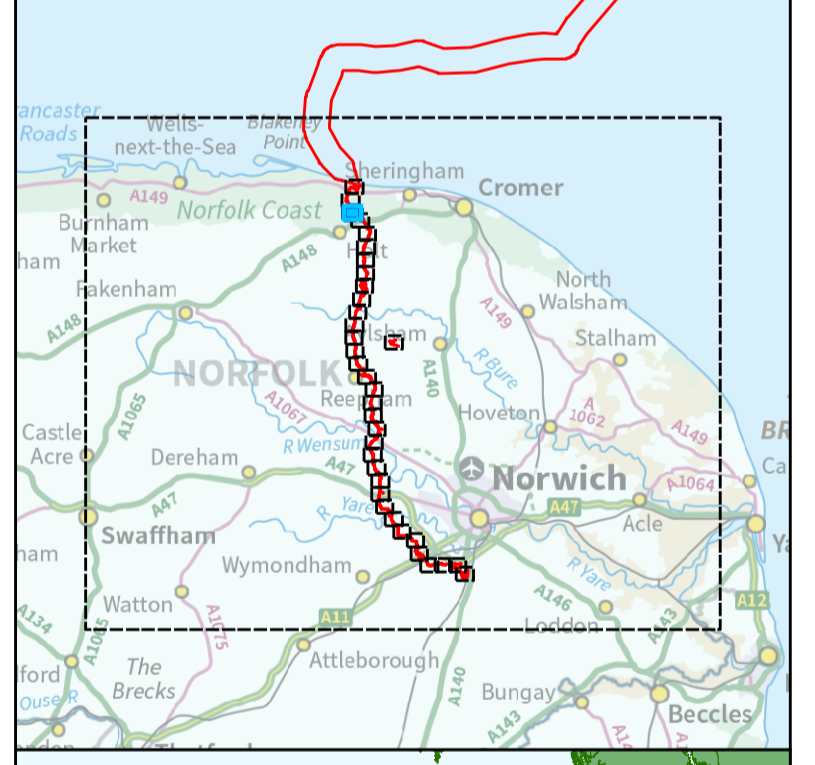
Onshore Statutory and Non-Statutory
Nature Conservation Sites

Sheet 3 of 35

APPF Regulations Reference : 52(00) Application Document Number : A2.9.1

- Hornsea Project Three**
- Order Limits
 - Norfolk County Wildlife Site
 - Site of Special Scientific Interest
 - Waterbody
 - Area of Outstanding Natural Beauty

Source:
Agreement For Lease © Crown Copyright 2018, all rights reserved
Geographical data © JISC © Natural England 2017 licensed
under the Open Government Licence
Contains OS Open data © Crown copyright and database right 2018
Contains OS Aeromapping data © Crown copyright and database
rights (2017) Ordnance Survey. Licence number: 0100031673

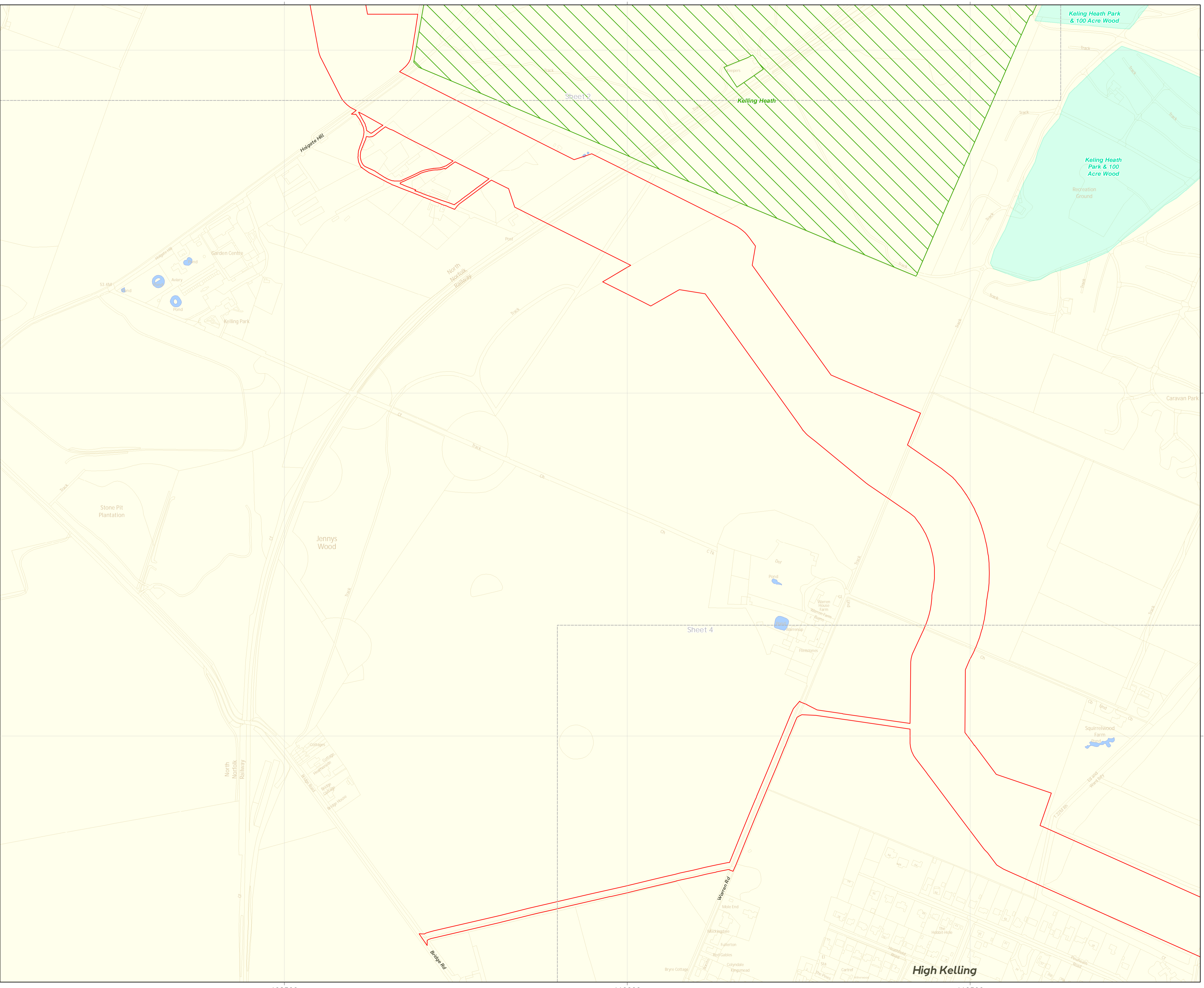


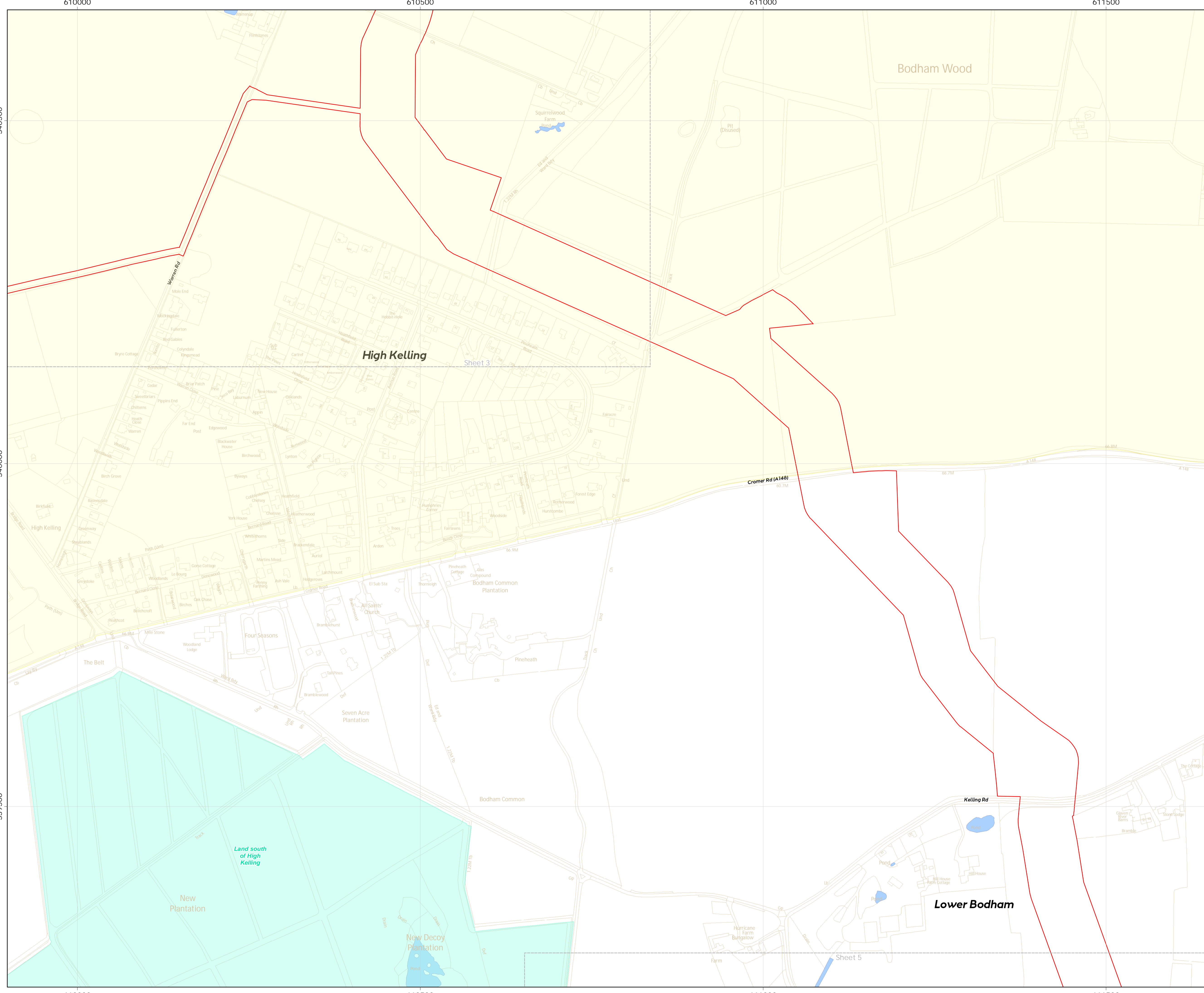
Coordinate system: British National Grid
Vertical reference: ODN
Scale @ A1: 1:2500

0 25 50 100 150 200 Metres
0 25 50 100 150 200 Yards

| REV | REMARK | DATE |
|-----|-------------|----------|
| 00 | First Issue | May 2018 |
| | | |
| | | |
| | | |

Hornsea Project Three Offshore Wind Farm
APPF Regulations Reference: 52(00)
Application Document Number: A2.9.1
Document no: HOW03APP15
Created by: NATMCO
Checked by: ANGLU
Approved by: STLIV





Hornsea Project Three Offshore Wind Farm

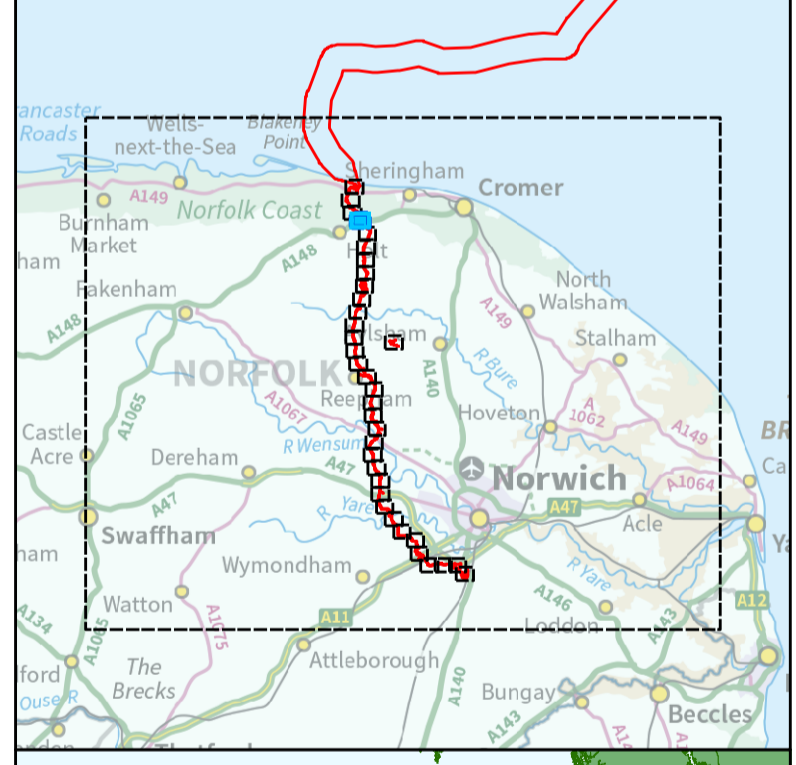
Onshore Statutory and Non-Statutory Nature Conservation Sites

Sheet 4 of 35

APPF Regulations Reference : 5(2)(00) Application Document Number : A2.9.1

- Hornsea Project Three**
- Order Limits
 - Norfolk County Wildlife Site
 - Waterbody
 - Area of Outstanding Natural Beauty

Source:
Agreement For Lease © Crown Copyright 2018, all rights reserved
Geographic data © Ordnance Survey 2017, all rights reserved
under the Open Government Licence
Contains OS Open data © Crown copyright and database right 2018
Contains OS aerial photography data © Crown copyright and database
right (2017) Ordnance Survey. Licence number: 0100031673



Coordinate system: British National Grid
Vertical reference: ODN
Scale @ A1: 1:2500


0 25 50 100 150 200 Metres

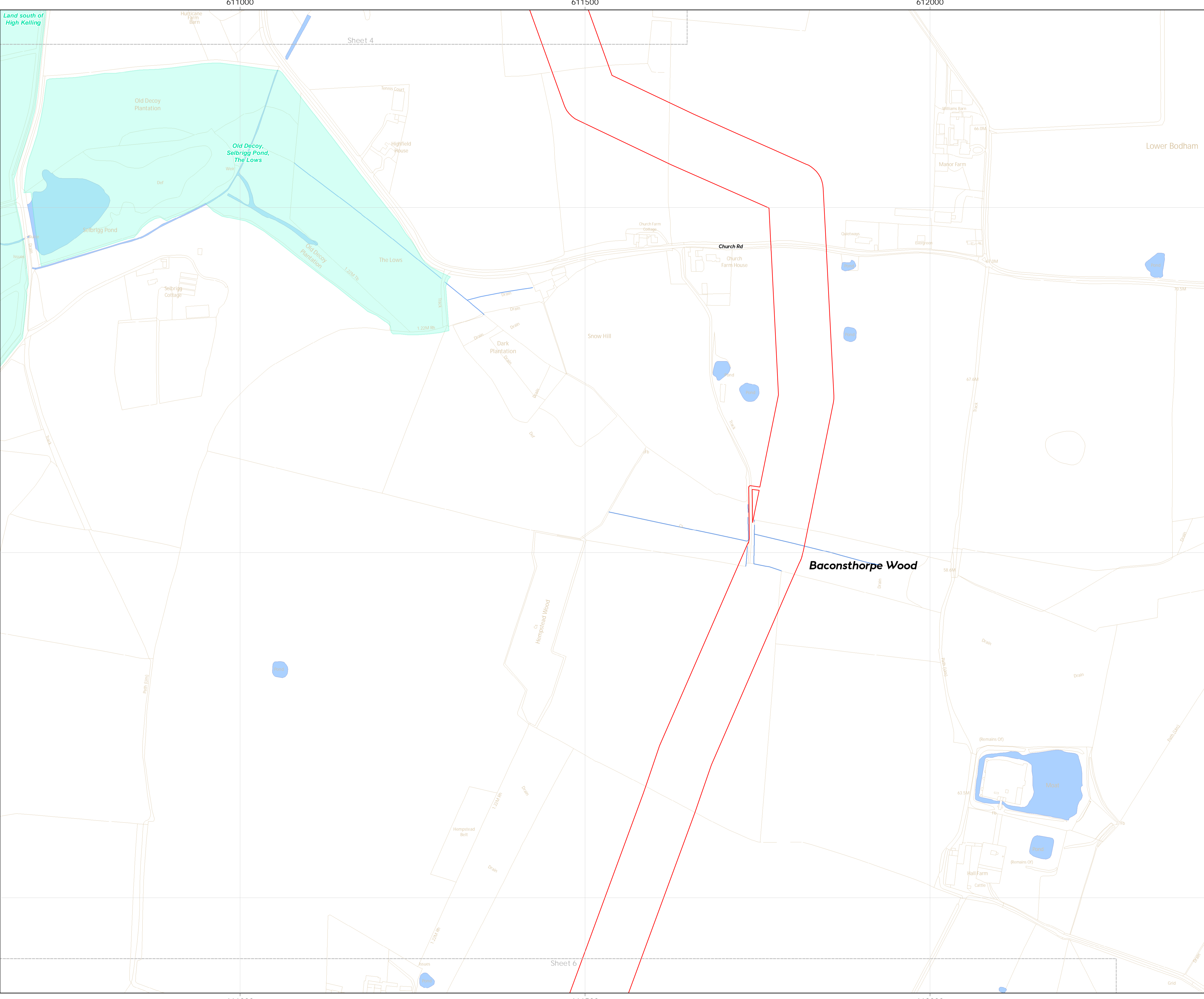
0 25 50 100 150 200 Yards

GRID NORTH

| REV | REMARK | DATE |
|-----|-------------|----------|
| 00 | First Issue | May 2018 |
| ... | ... | ... |
| ... | ... | ... |
| ... | ... | ... |

Hornsea Project Three Offshore Wind Farm
APPF Regulations Reference: 5(2)(00)
Application Document Number: A2.9.1
Document no: HOW03APP15
Created by: NATMCO
Checked by: ANGLU
Approved by: STLIV





Hornsea Project Three Offshore Wind Farm

Onshore Statutory and Non-Statutory
Nature Conservation Sites

Sheet 5 of 35

APFP Regulations Reference : 5(2)(0) Application Document Number : A2.9.1

- Hornsea Project Three**
- Order Limits
 - Norfolk County Wildlife Site
 - Waterbody

Source:
Agreement For Lease © Crown Copyright 2018, all rights reserved
Geographical data © JISC © Natural England 2017 licensed
under the Open Government Licence
Contains OS Open data © Crown copyright and database right 2018
Contains OS Aeromapping data © Crown copyright and database
rights (2017) Ordnance Survey. Licence number: 0100031673



Coordinate system: British National Grid
Vertical reference: ODN
Scale @ A1: 1:2500

0 25 50 100 150 200 Metres

0 25 50 100 150 200 Yards

GRID NORTH

| REV | REMARK | DATE |
|-----|-------------|----------|
| 00 | First Issue | May 2018 |
| ... | ... | ... |
| ... | ... | ... |
| ... | ... | ... |

Hornsea Project Three Offshore Wind Farm

Onshore Statutory and Non-Statutory
Nature Conservation Sites

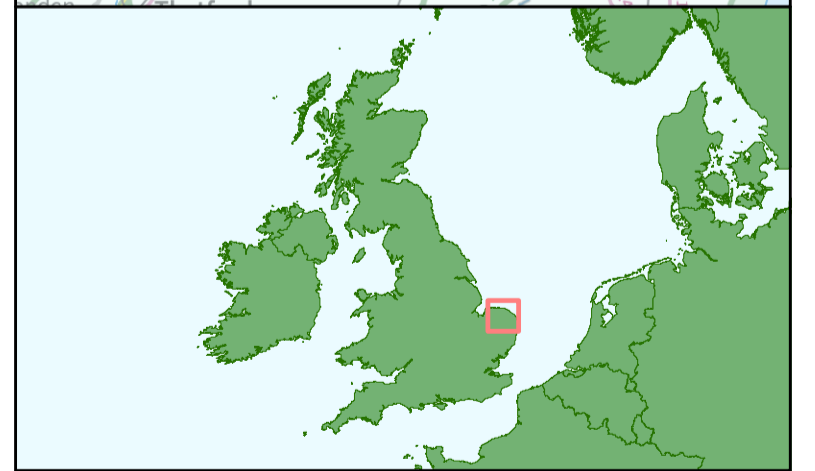
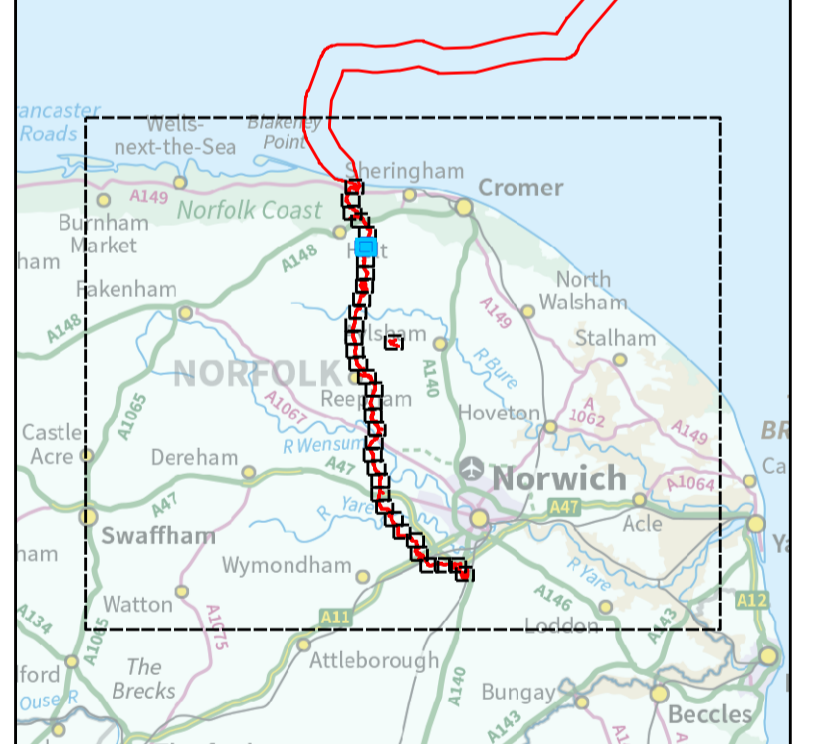
Sheet 6 of 35

APPF Regulations Reference : 52(00) Application Document Number : A2.9.1

Hornsea Project Three

- Order Limits
- Norfolk County Wildlife Site
- Waterbody

Source:
Agreement for Lease © Crown Copyright 2018, all rights reserved
Designated site data © JNCC © Natural England 2017 licensed
under the Open Government Licence
Contains OS Open data © Crown copyright and database right 2018
Contains OS base map data © Crown copyright and database
right (2017) Ordnance Survey. Licence number: 0100031673



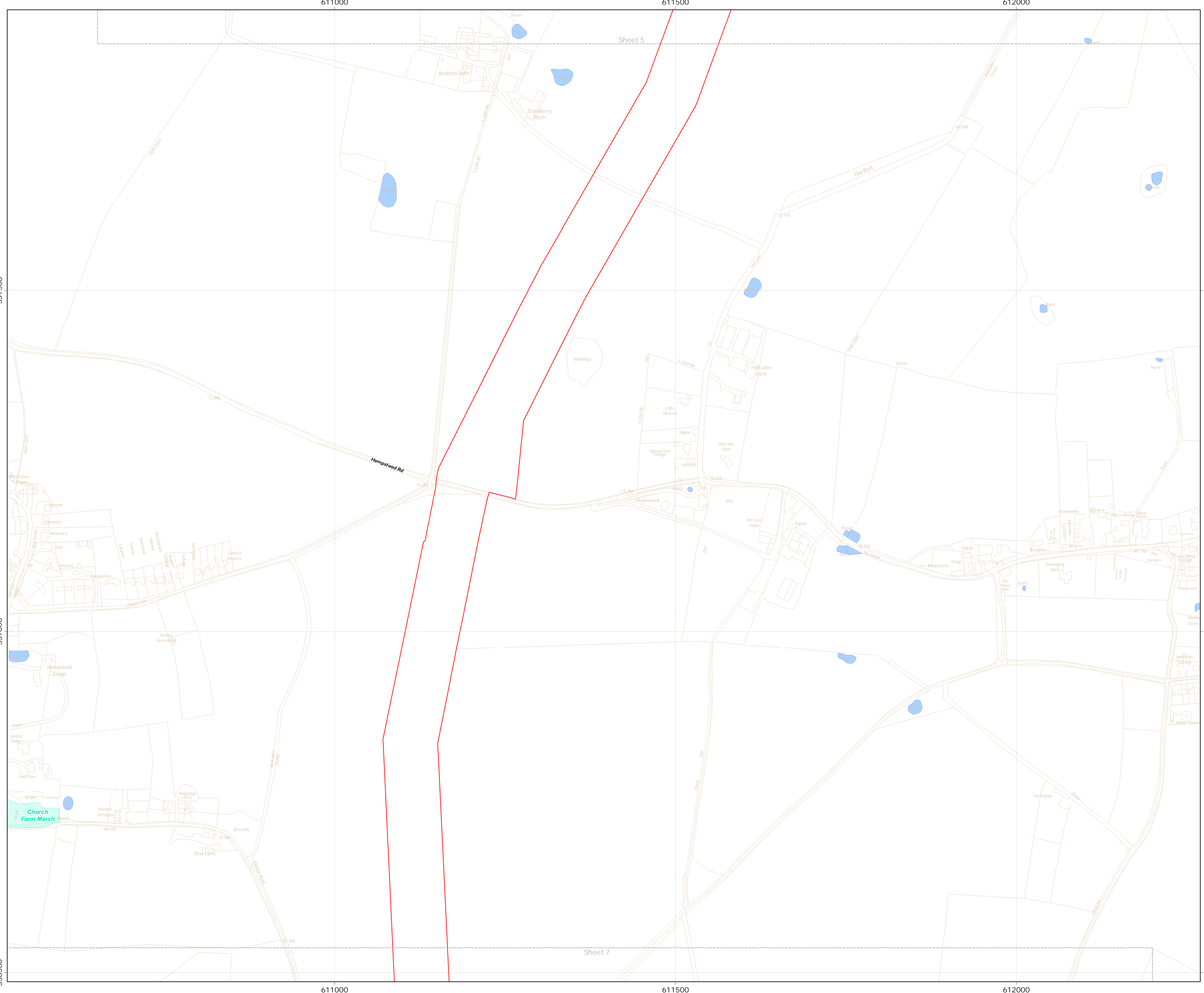
Coordinate system: British National Grid
Vertical reference: ODN

Scale @ A1: 1:2500



| REV | REMARK | DATE |
|-----|-------------|----------|
| 00 | First Issue | May 2018 |
| ... | ... | ... |
| ... | ... | ... |
| ... | ... | ... |

Hornsea Project Three Offshore Wind Farm
APPF Regulations Reference: 52(00)
Application Document Number: A2.9.1
Document no: HOW03APP15
Created by: NATMCO
Checked by: ANGLU
Approved by: STLIV



Sheet 5

Sheet 7

611000

611500

612000

337500

337000

336500

337500

337000

336500

Hornsea Project Three Offshore Wind Farm

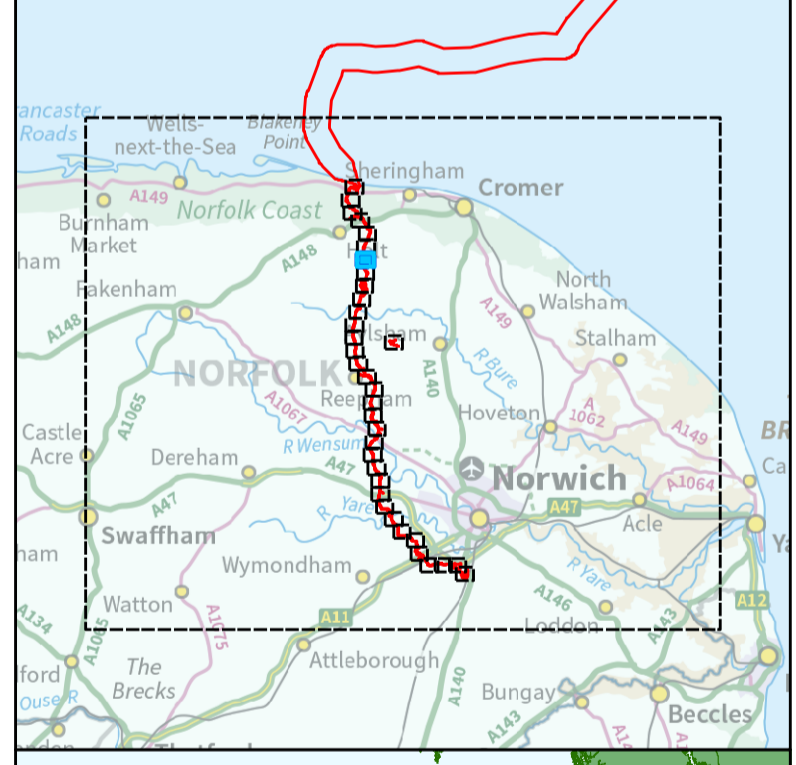
Onshore Statutory and Non-Statutory
Nature Conservation Sites

Sheet 7 of 35

APP Regulations Reference : 52(00) Application Document Number : A2.9.1

- Hornsea Project Three**
- Order Limits
 - Norfolk County Wildlife Site
 - Waterbody

Source:
Agreement For Lease © Crown Copyright 2018, all rights reserved
Geographic data © Ordnance Survey 2017, all rights reserved
under the Open Government Licence
Contains OS Open data © Crown copyright and database right 2018
Contains OS imagery data © Crown copyright and database
rights (2017) Ordnance Survey. Licence number: 0100031673



Coordinate system: British National Grid
Vertical reference: ODN
Scale @ A1: 1:2500

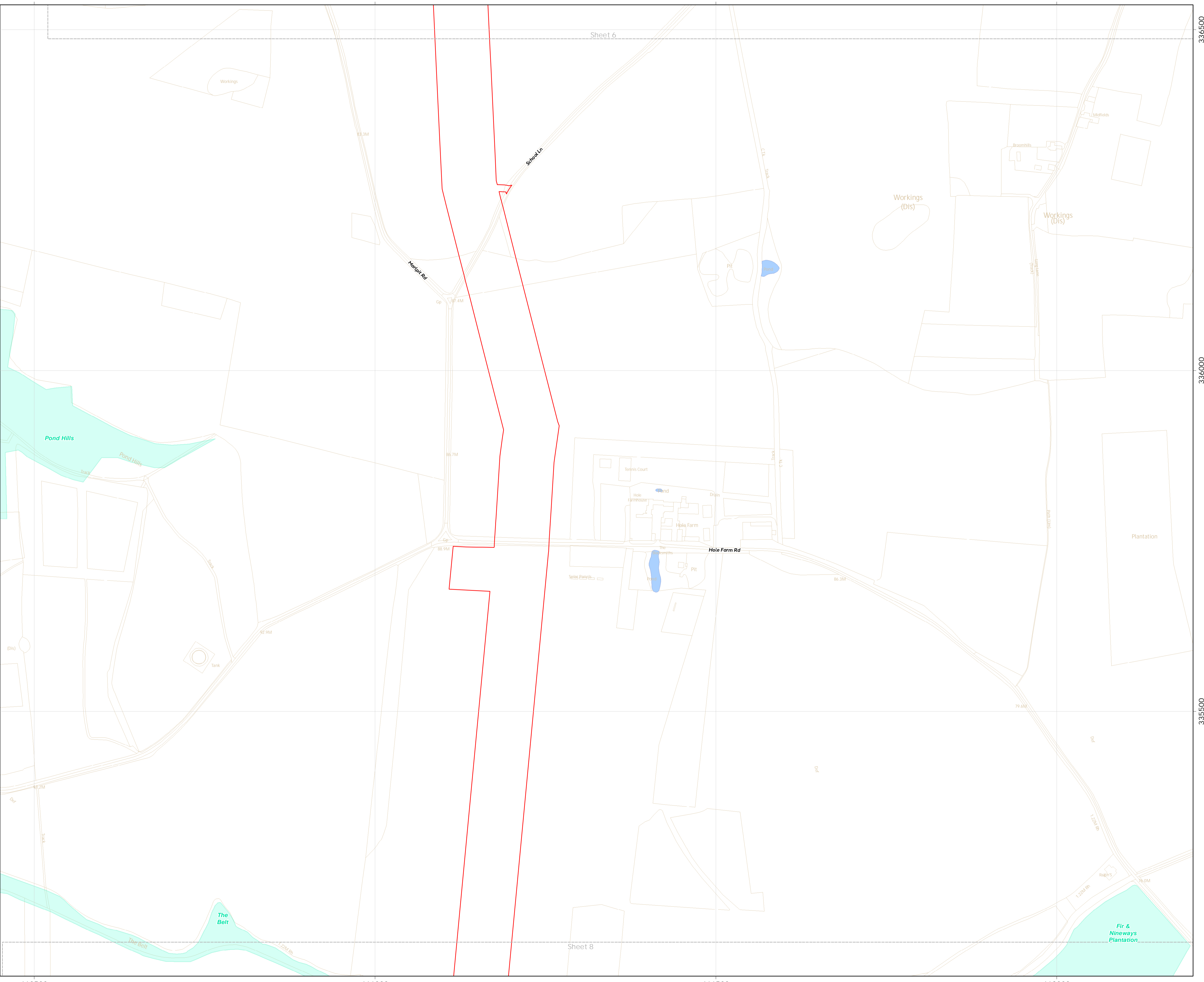
0 25 50 100 150 200 Metres

0 25 50 100 150 200 Yards

GRID NORTH

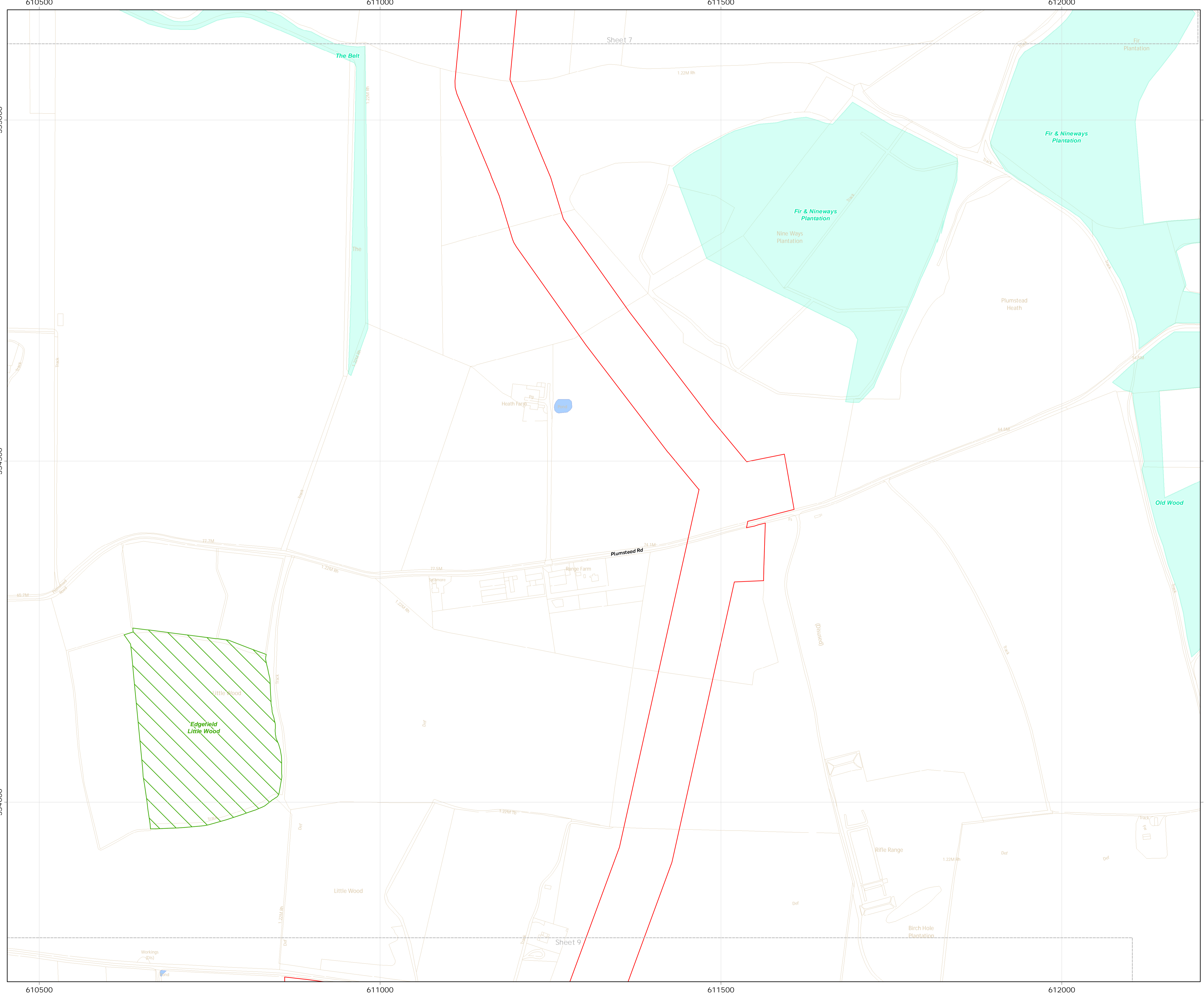
| REV | REMARK | DATE |
|-----|-------------|----------|
| 00 | First Issue | May 2018 |
| ... | ... | ... |
| ... | ... | ... |
| ... | ... | ... |
| ... | ... | ... |

Hornsea Project Three Offshore Wind Farm
APP Regulations Reference: 52(00)
Application Document Number: A2.9.1
Document no: HOW03APP15
Created by: NATMCO
Checked by: ANGLU
Approved by: STLIV



Sheet 6

Sheet 8



Hornsea Project Three Offshore Wind Farm

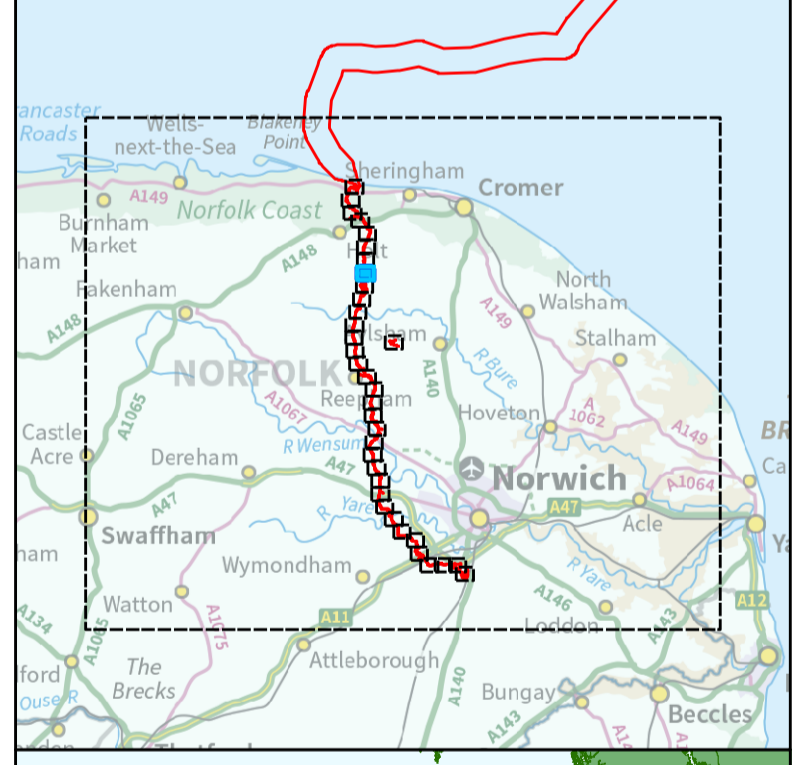
Onshore Statutory and Non-Statutory
Nature Conservation Sites

Sheet 8 of 35

APFP Regulations Reference : 52(00) Application Document Number : A2.9.1

- Hornsea Project Three**
- Order Limits
 - Norfolk County Wildlife Site
 - Site of Special Scientific Interest
 - Waterbody

Source:
Agreement for Lease © Crown Copyright 2018, all rights reserved
Geographic data © Ordnance Survey 2017, all rights reserved
under the Open Government Licence
Contains OS Open data © Crown copyright and database right 2018
Contains OS Aeromapping data © Crown copyright and database right 2017
Ordnance Survey Licence number: 0100031673



Coordinate system: British National Grid
Vertical reference: ODN
Scale @ A1: 1:2500

0 25 50 100 150 200 Metres

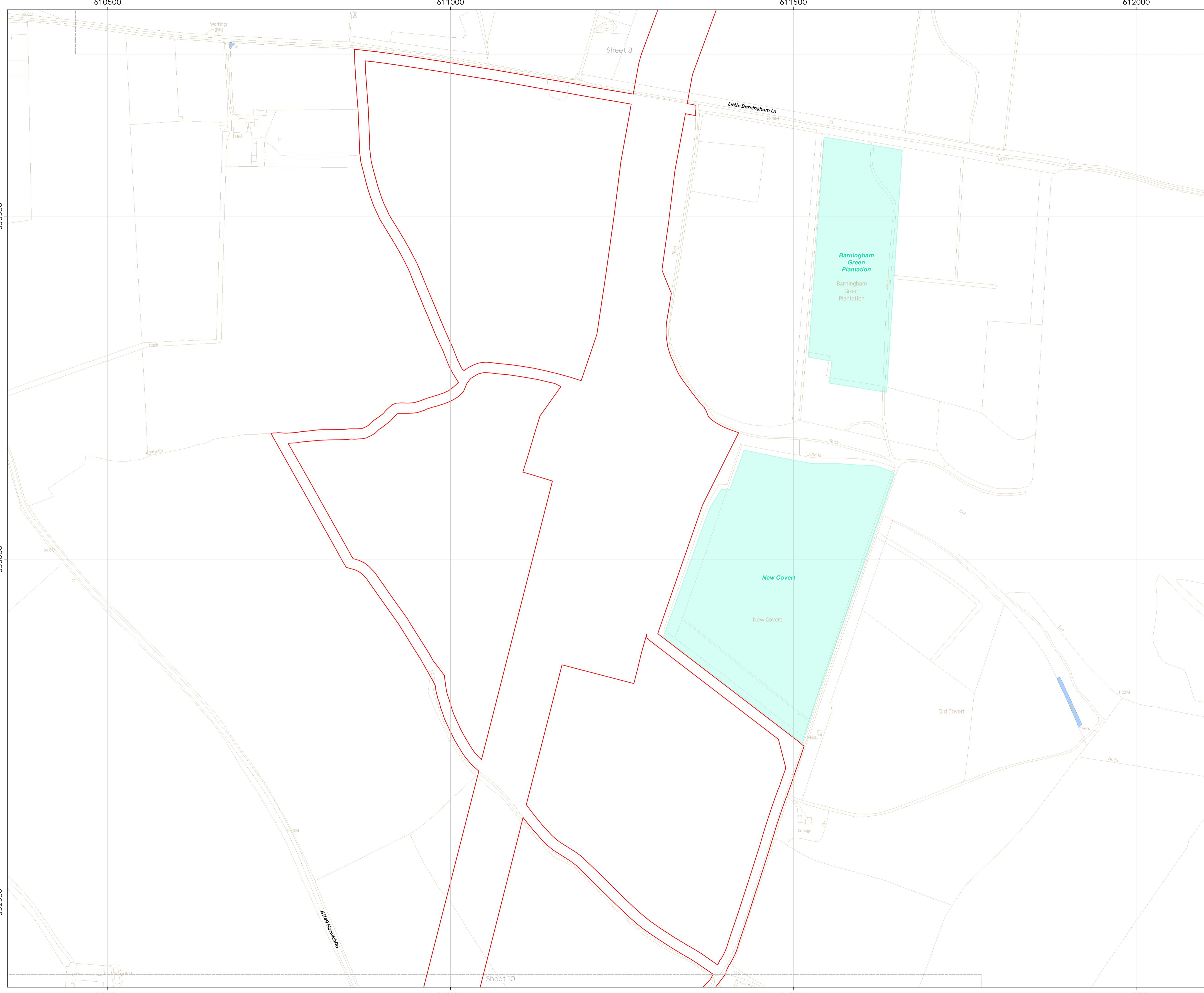
0 25 50 100 150 200 Yards

GRID NORTH

| REV | REMARK | DATE |
|-----|-------------|----------|
| 00 | First Issue | May 2018 |
| ... | ... | ... |
| ... | ... | ... |
| ... | ... | ... |

Hornsea Project Three Offshore Wind Farm
APFP Regulations Reference: 52(00)
Application Document Number: A2.9.1
Document no: HOW03APP15
Created by: NATM
Checked by: ANGLV
Approved by: STLIV





Hornsea Project Three Offshore Wind Farm

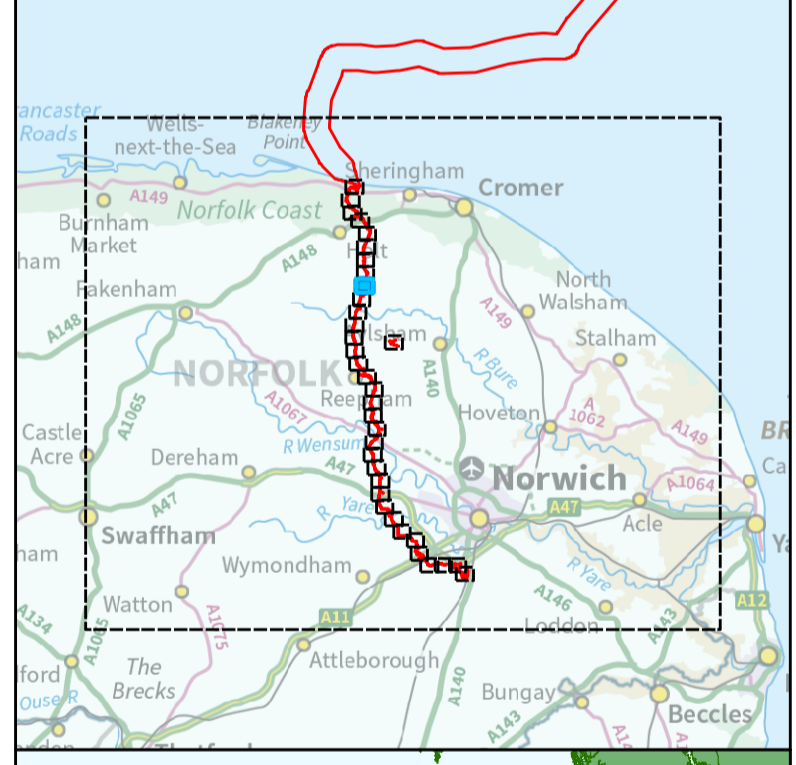
Onshore Statutory and Non-Statutory
Nature Conservation Sites

Sheet 9 of 35

APP Regulations Reference : 52(00) Application Document Number : A2.9.1

- Hornsea Project Three**
- Order Limits
 - Norfolk County Wildlife Site
 - Waterbody

Source:
Agreement for Lease © Crown Copyright 2018, all rights reserved
Geographical data © AEC © Natural England 2017 licensed
under the Open Government Licence
Contains OS Open data © Crown copyright and database right 2018
Contains OS Aeromapping data © Crown copyright and database
rights (2017) Ordnance Survey. Licence number: 0100031673



Coordinate system: British National Grid
Vertical reference: ODN
Scale @ A1: 1:2500

0 25 50 100 150 200 Metres

0 25 50 100 150 200 Yards

GRID NORTH

| REV | REMARK | DATE |
|-----|-------------|----------|
| 00 | First Issue | May 2018 |
| ... | ... | ... |
| ... | ... | ... |
| ... | ... | ... |

Hornsea Project Three Offshore Wind Farm

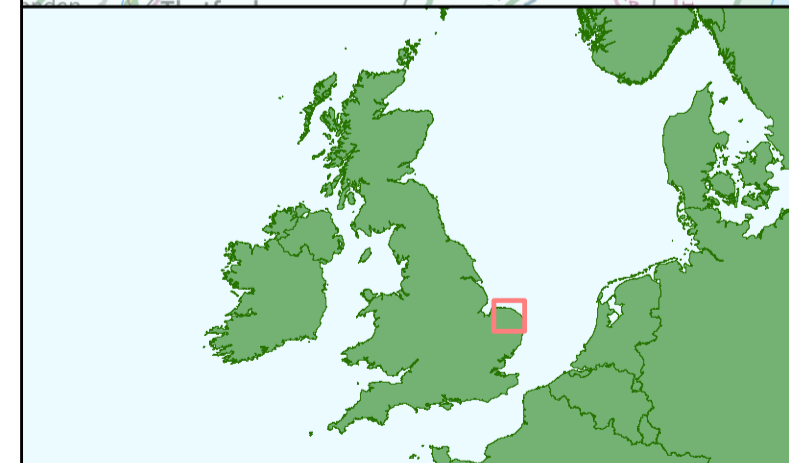
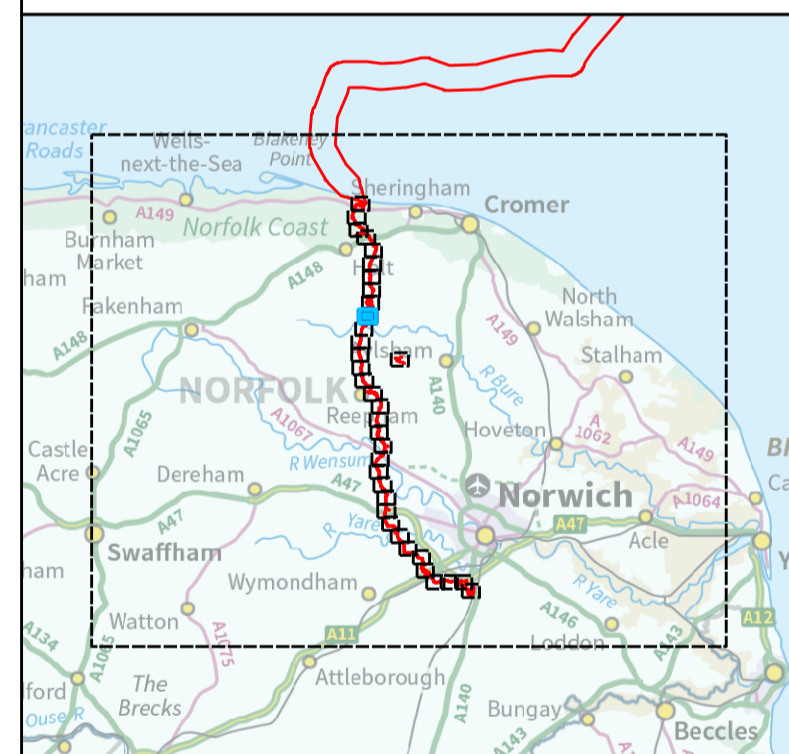
Onshore Statutory and Non-Statutory Nature Conservation Sites

Sheet 10 of 35

APFP Regulations Reference : 52(00) Application Document Number : A2.9.1

- Hornsea Project Three**
- Order Limits
 - Norfolk County Wildlife Site
 - Waterbody
 - Watercourse Boundary

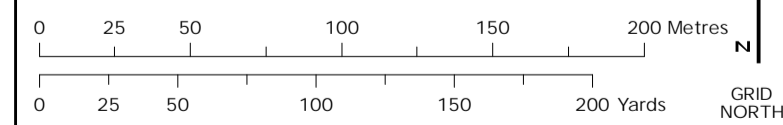
Source:
Agreement for Lease © Crown Copyright 2018, all rights reserved
Geographic data © AEC © Natural England 2017 licensed
under the Open Government Licence
Contains OS Open data © Crown copyright and database right 2018
Contains OS Aerial imagery data © Crown copyright and database
rights (2017) Ordnance Survey. Licence number: 0100031673



Coordinate system: British National Grid

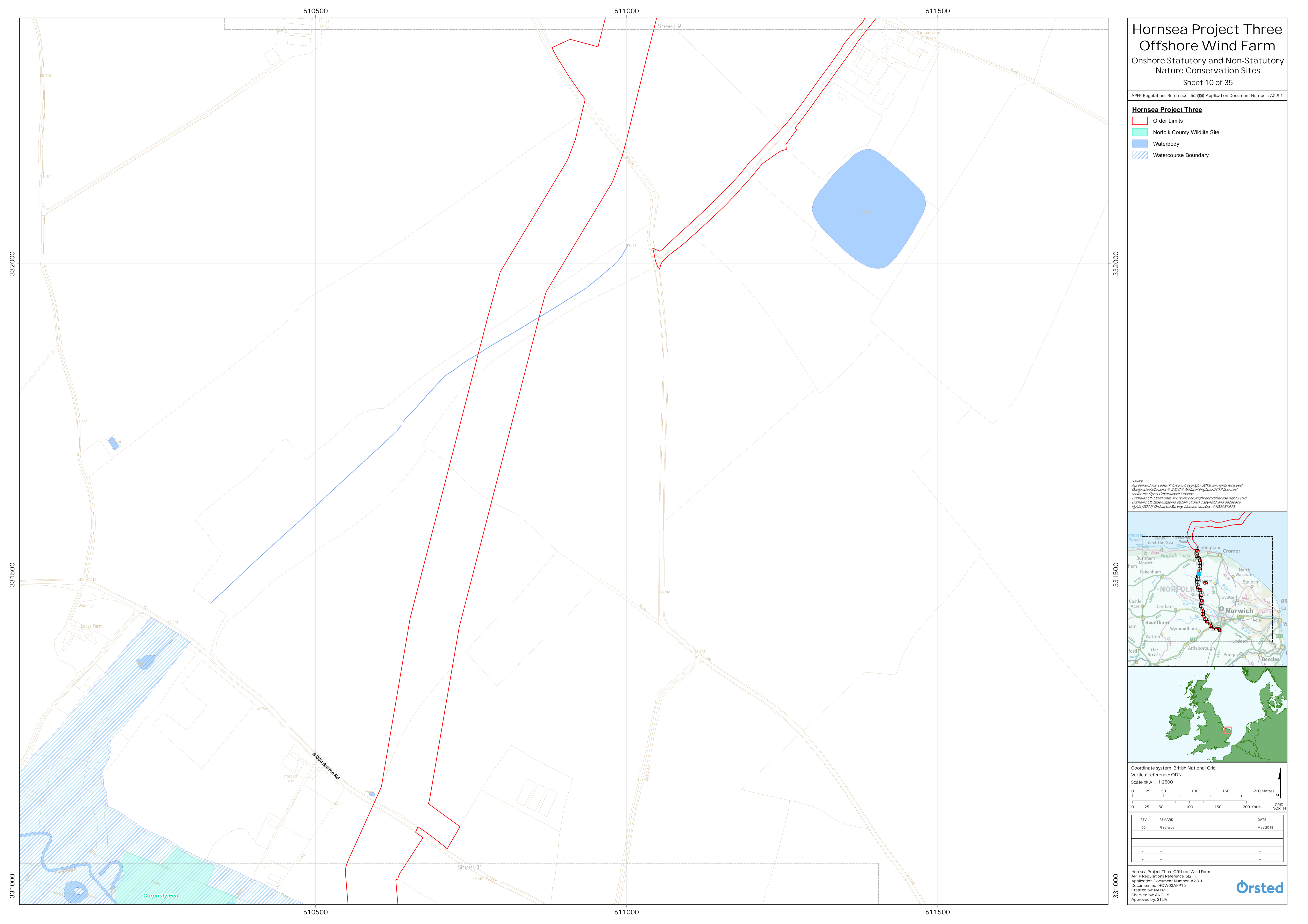
Vertical reference: ODN

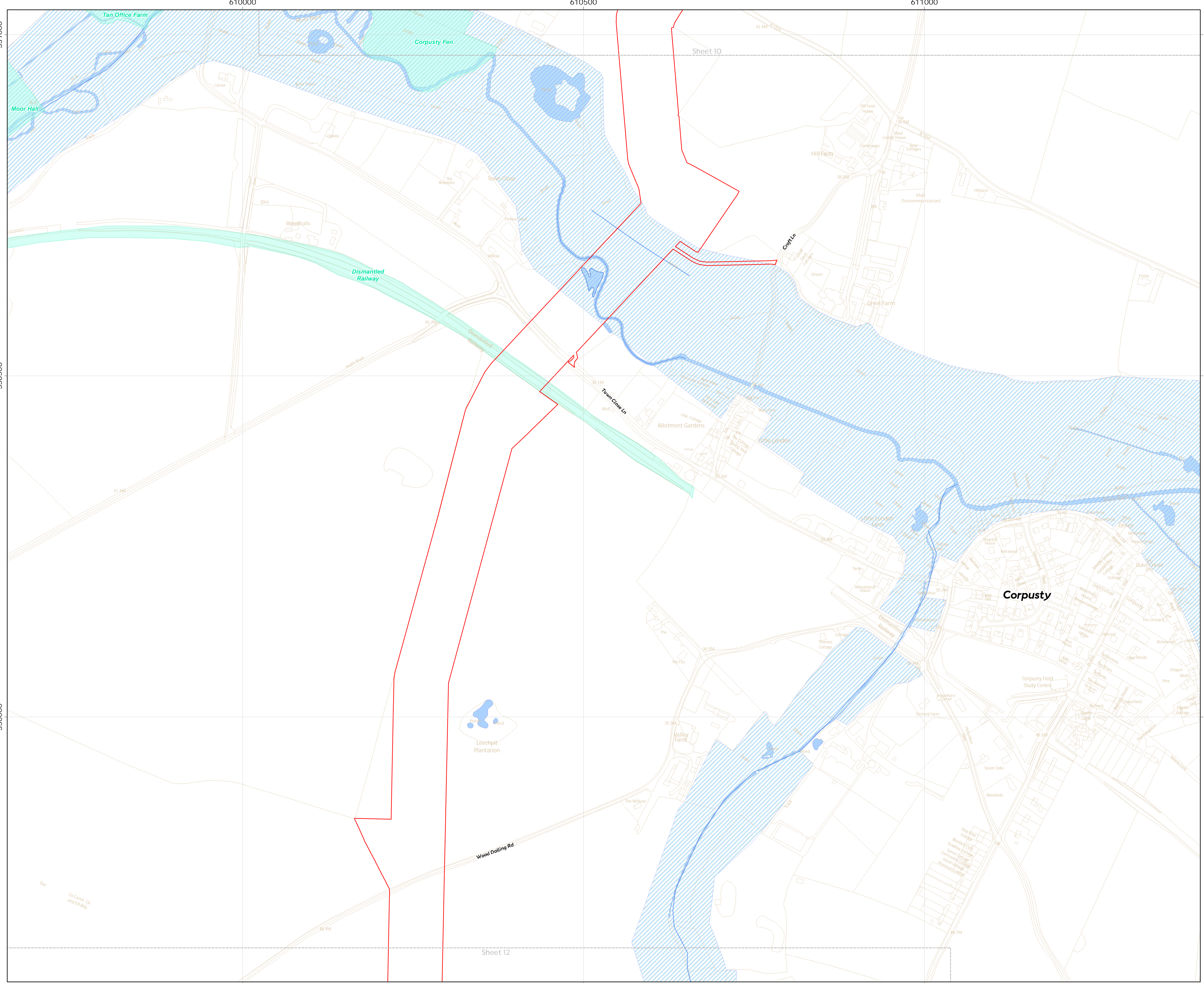
Scale @ A1: 1:2500



| REV | REMARK | DATE |
|-----|-------------|----------|
| 00 | First Issue | May 2018 |
| ... | ... | ... |
| ... | ... | ... |
| ... | ... | ... |

Hornsea Project Three Offshore Wind Farm
APFP Regulations Reference: 52(00)
Application Document Number: A2.9.1
Document no: HOW03APP15
Created by: NATMCO
Checked by: ANGLV
Approved by: STLIV





Hornsea Project Three Offshore Wind Farm

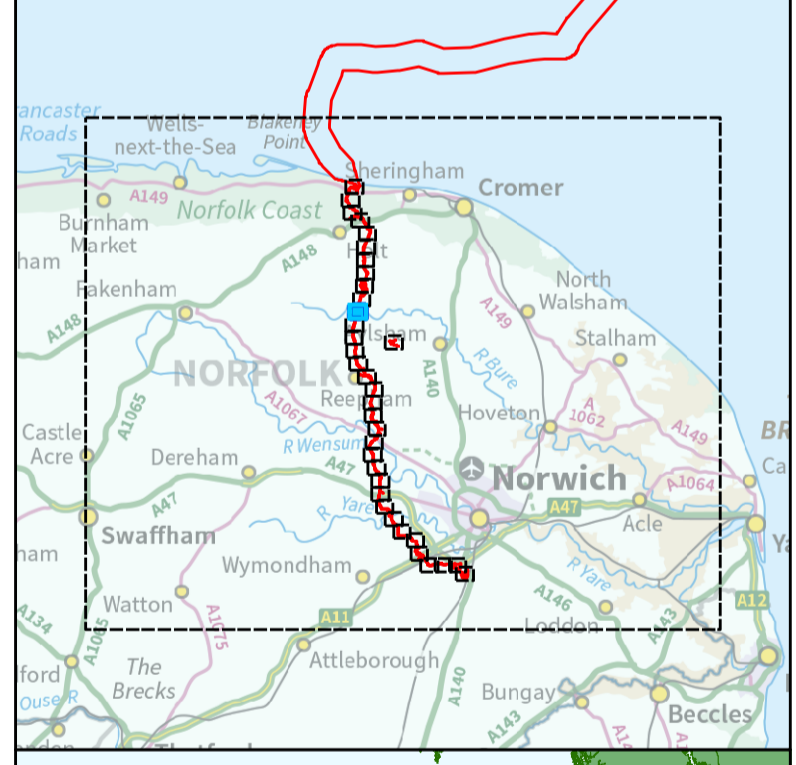
Onshore Statutory and Non-Statutory
Nature Conservation Sites

Sheet 11 of 35

APP Regulations Reference : 52(00) Application Document Number : A2.9.1

- Hornsea Project Three**
- Order Limits
 - Norfolk County Wildlife Site
 - Waterbody
 - Watercourse Boundary

Source:
Agreement For Lease © Crown Copyright 2018, all rights reserved
Designated site data © JNCC © Natural England 2017 licensed
under the Open Government Licence
Contains OS Open data © Crown copyright and database right 2018
Contains OS Namepoint data © Crown copyright and database
right (2017) Ordnance Survey. Licence number: 0100031673



Coordinate system: British National Grid
Vertical reference: ODN
Scale @ A1: 1:2500


0 25 50 100 150 200 Metres

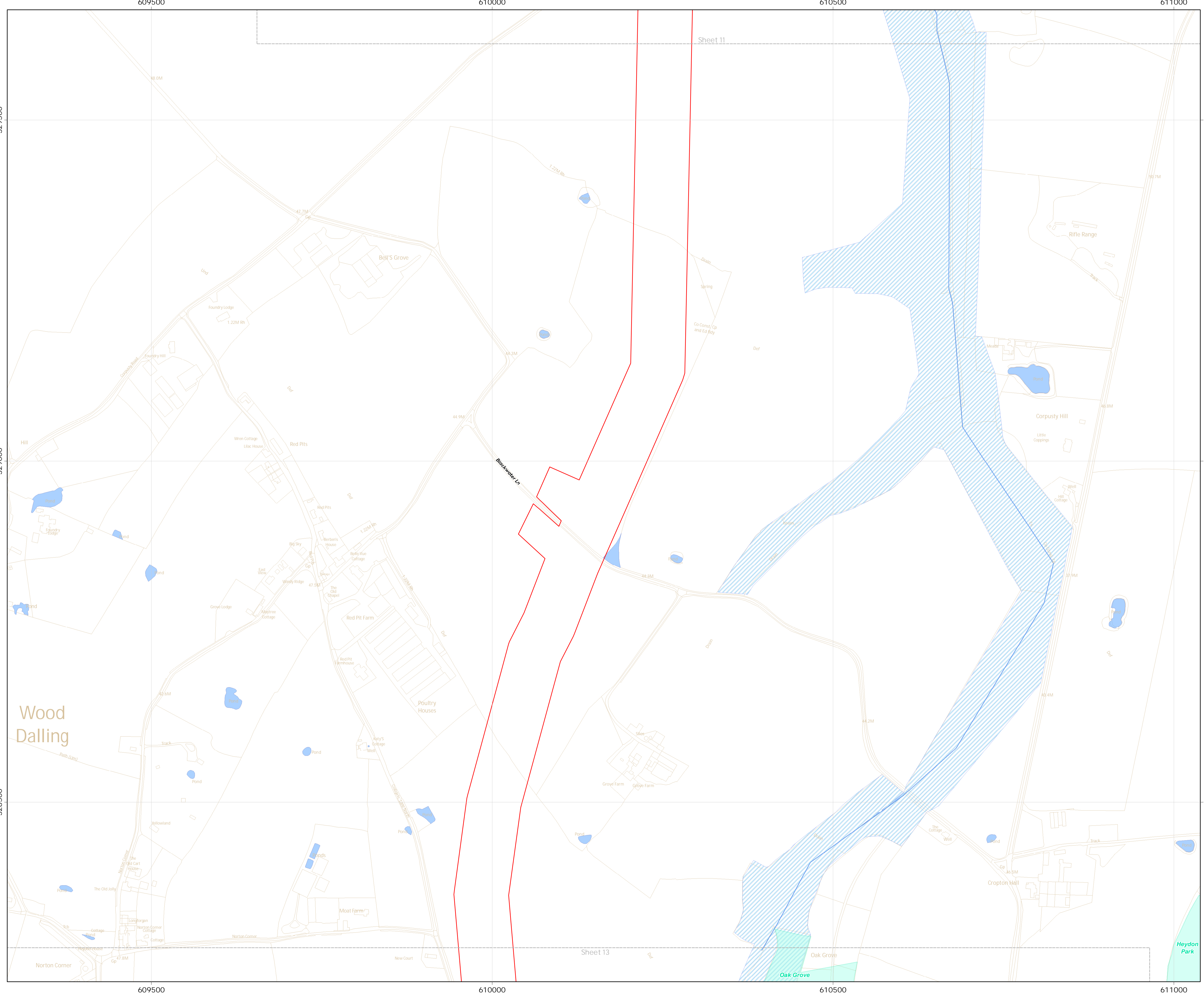
0 25 50 100 150 200 Yards

GRID NORTH

| REV | REMARK | DATE |
|-----|-------------|----------|
| 00 | First Issue | May 2018 |
| ... | ... | ... |
| ... | ... | ... |
| ... | ... | ... |

Hornsea Project Three Offshore Wind Farm
APP Regulations Reference: 52(00)
Application Document Number: A2.9.1
Document no: HOW03APP15
Created by: NATM
Checked by: ANGLU
Approved by: STLIV





Hornsea Project Three Offshore Wind Farm

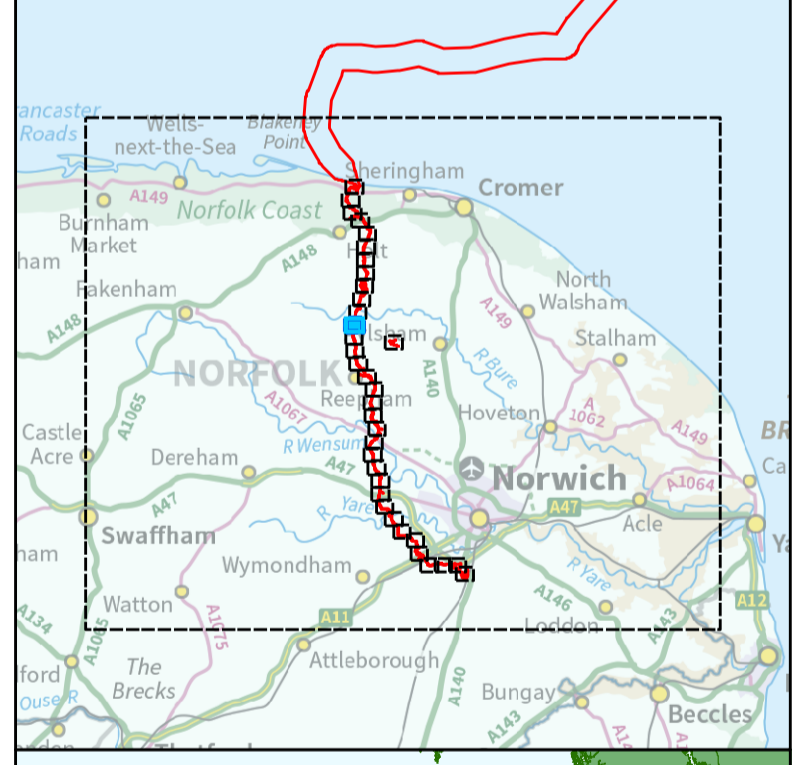
Onshore Statutory and Non-Statutory
Nature Conservation Sites

Sheet 12 of 35

APP Regulations Reference : 5(2)(0) Application Document Number : A2.9.1

- Hornsea Project Three**
- Order Limits
 - Norfolk County Wildlife Site
 - Waterbody
 - Watercourse Boundary

Source:
Agreement For Lease © Crown Copyright 2018, all rights reserved
Geographic data © 2018 © Natural England 2017 licensed
under the Open Government Licence
Contains OS Open data © Crown copyright and database right 2018
Contains OS Aeromaster data © Crown copyright and database
rights (2017) Ordnance Survey. Licence number: 0100031673



Coordinate system: British National Grid
Vertical reference: ODN
Scale @ A1: 1:2500


0 25 50 100 150 200 Metres

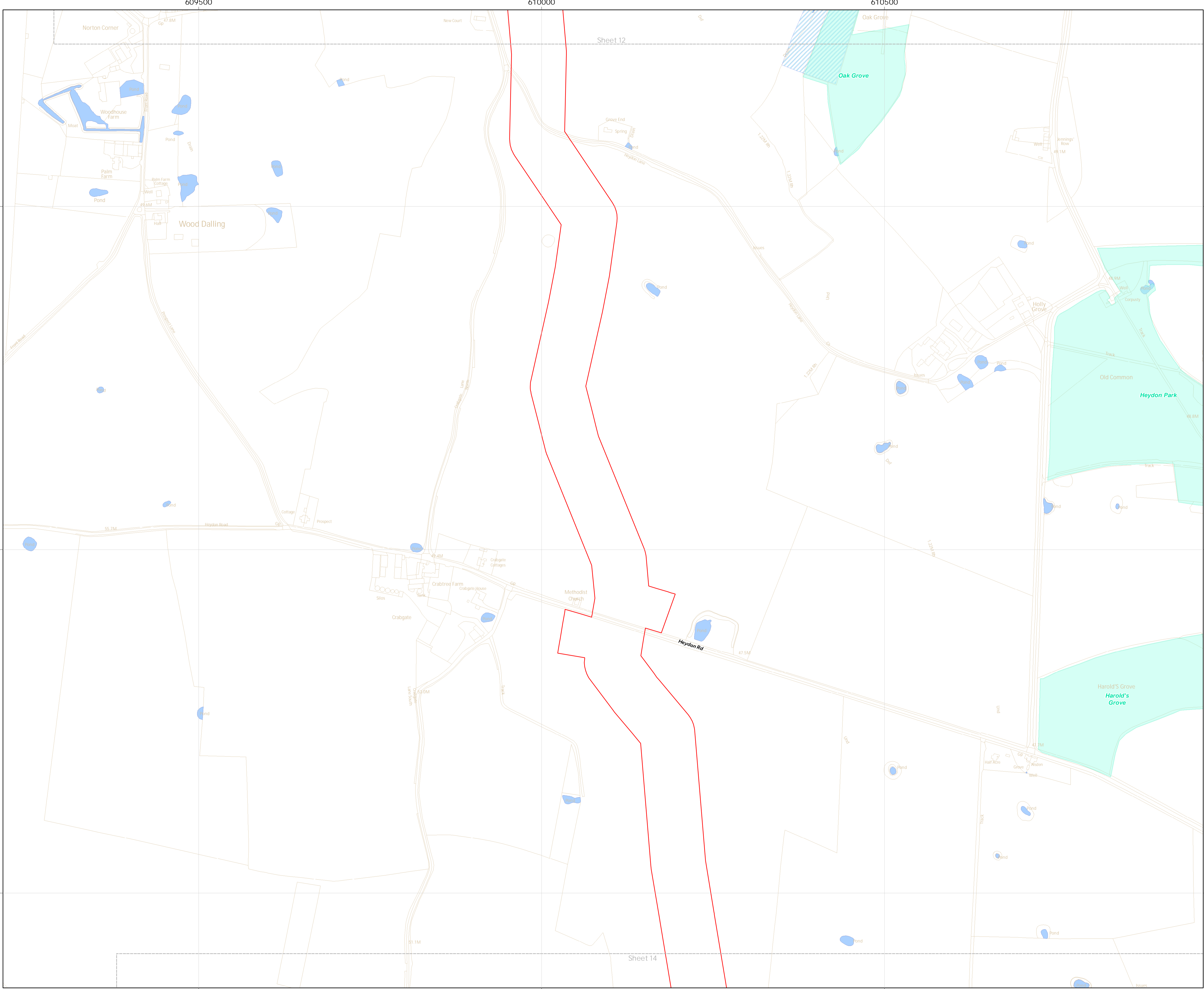
0 25 50 100 150 200 Yards

GRID NORTH

| REV | REMARK | DATE |
|-----|-------------|----------|
| 00 | First Issue | May 2018 |
| ... | ... | ... |
| ... | ... | ... |
| ... | ... | ... |

Hornsea Project Three Offshore Wind Farm
APP Regulations Reference: 5(2)(0)
Application Document Number: A2.9.1
Document no: HOW03APP15
Created by: NATMCO
Checked by: ANGLU
Approved by: STLIV





Hornsea Project Three Offshore Wind Farm

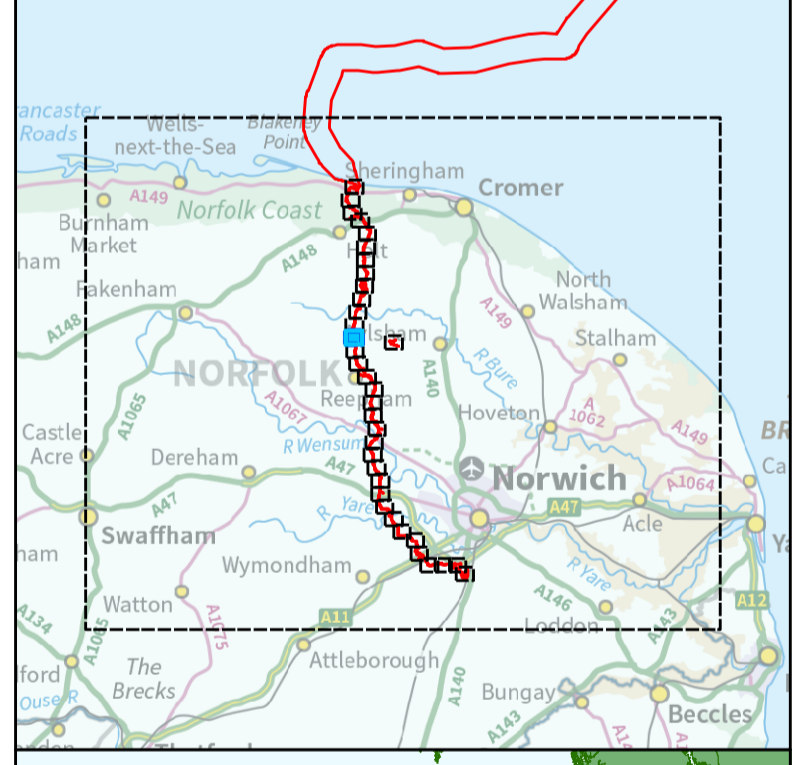
Onshore Statutory and Non-Statutory Nature Conservation Sites

Sheet 13 of 35

APFP Regulations Reference : 5(2)(0) Application Document Number : A2.9.1

- Hornsea Project Three**
- Order Limits
 - Norfolk County Wildlife Site
 - Waterbody
 - Watercourse Boundary

Source:
Agreement for Lease © Crown Copyright 2018, all rights reserved
Geographic data © JISC © Natural England 2017 licensed
under the Open Government Licence
Contains OS Open data © Crown copyright and database right 2018
Contains OS Aeromastering data © Crown copyright and database
rights (2017) Ordnance Survey. Licence number: 0100031673



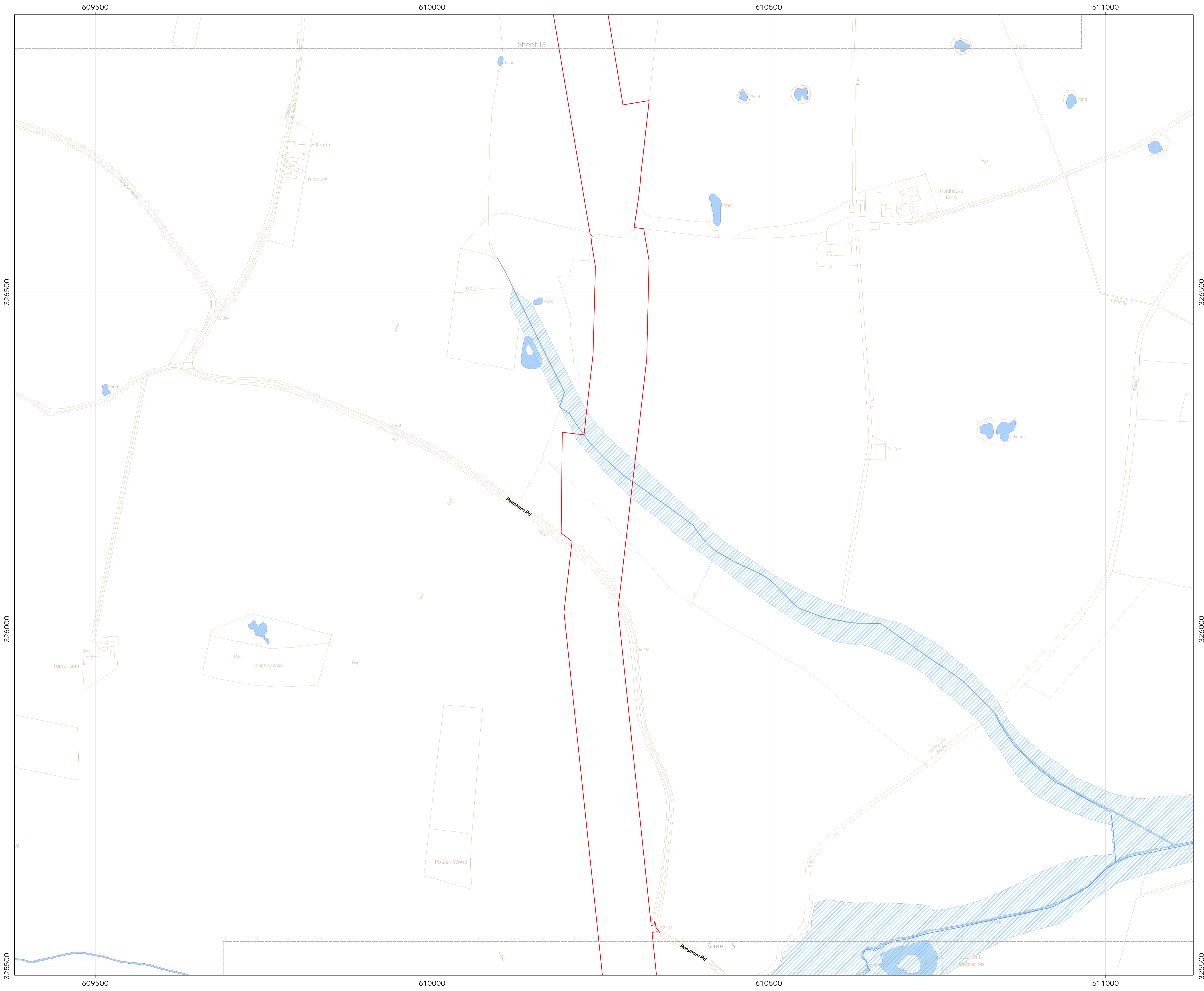
Coordinate system: British National Grid
Vertical reference: ODN
Scale @ A1: 1:2500

0 25 50 100 150 200 Metres

0 25 50 100 150 200 Yards

GRID NORTH

| REV | REMARK | DATE |
|-----|-------------|----------|
| 00 | First Issue | May 2018 |
| ... | ... | ... |
| ... | ... | ... |
| ... | ... | ... |



Hornsea Project Three Offshore Wind Farm

Onshore Statutory and Non-Statutory Nature Conservation Sites

Sheet 14 of 35

APP Regulations Reference : 52(00) Application Document Number : A2.9.1

- Hornsea Project Three**
- Order Limits
 - Waterbody
 - Watercourse Boundary

Source: Agreement for Lease © Crown Copyright 2018, all rights reserved. Geographical data © 2018 © Natural England 2017 licensed under the Open Government Licence. Contains OS Open data © Crown copyright and database right 2018. Contains OS Aeromapping data © Crown copyright and database right (2017) Ordnance Survey. Licence number: 0100031673



Coordinate system: British National Grid
 Vertical reference: ODN
 Scale @ A1: 1:2500

| REV | REMARK | DATE |
|-----|-------------|----------|
| 00 | First Issue | May 2018 |
| ... | ... | ... |
| ... | ... | ... |
| ... | ... | ... |

610000

610500

611000

325500

325500

324500

324500

324500

324500

610000

610500

611000

Hornsea Project Three

Offshore Wind Farm

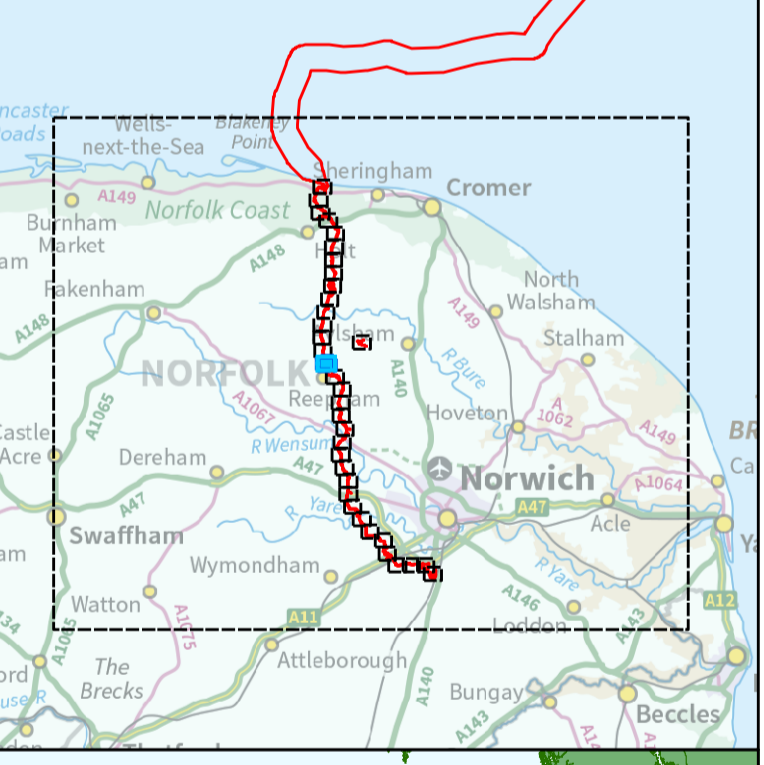
Onshore Statutory and Non-Statutory Nature Conservation Sites

Sheet 15 of 35

APPF Regulations Reference : 52(00) Application Document Number : A2.9.1

- Hornsea Project Three**
- Order Limits
 - Norfolk County Wildlife Site
 - Waterbody
 - Watercourse Boundary

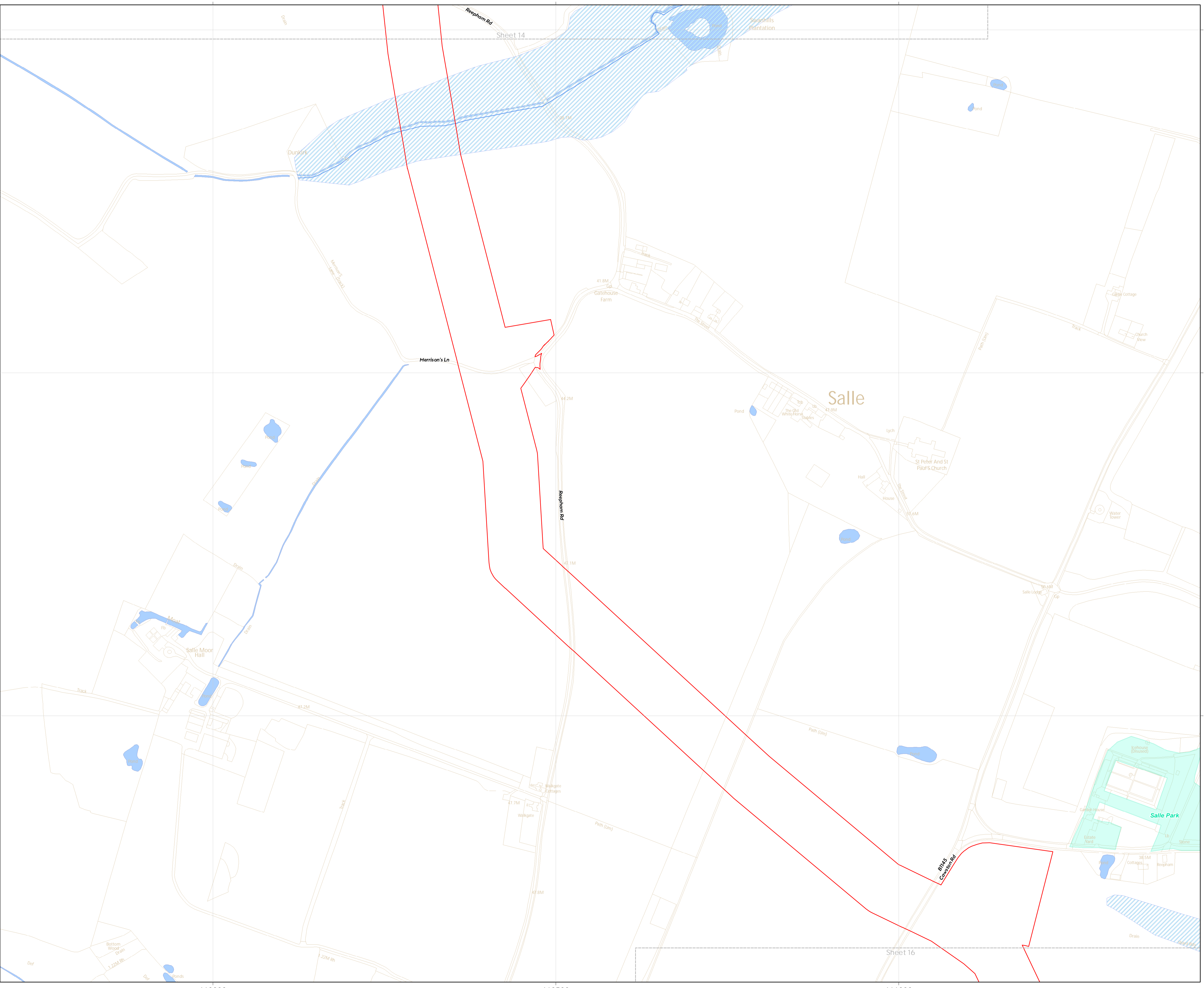
Source: Agreement For Lease © Crown Copyright 2018, all rights reserved. Designated site data © JCC © Natural England 2017 licensed under the Open Government Licence. Contains OS Open data © Crown copyright and database right 2018. Contains OS Aeromapping data © Crown copyright and database right (2017) Ordnance Survey. Licence number: 0100031673



Coordinate system: British National Grid
 Vertical reference: ODN
 Scale @ A1: 1:2500

| REV | REMARK | DATE |
|-----|-------------|----------|
| 00 | First Issue | May 2018 |
| | | |
| | | |
| | | |

Hornsea Project Three Offshore Wind Farm
 APPF Regulations Reference: 52(00)
 Application Document Number: A2.9.1
 Document no: HOW03APP15
 Created by: NATMCO
 Checked by: ANGLU
 Approved by: STLIV



611000

611500

612000

Sheet 15

Sheet 17

Hornsea Project Three Offshore Wind Farm

Onshore Statutory and Non-Statutory Nature Conservation Sites

Sheet 16 of 35

APP Regulations Reference : 52(00) Application Document Number : A2.9.1

Hornsea Project Three

- Order Limits
- Norfolk County Wildlife Site
- Special Area of Conservation
- Site of Special Scientific Interest
- Waterbody
- Watercourse Boundary

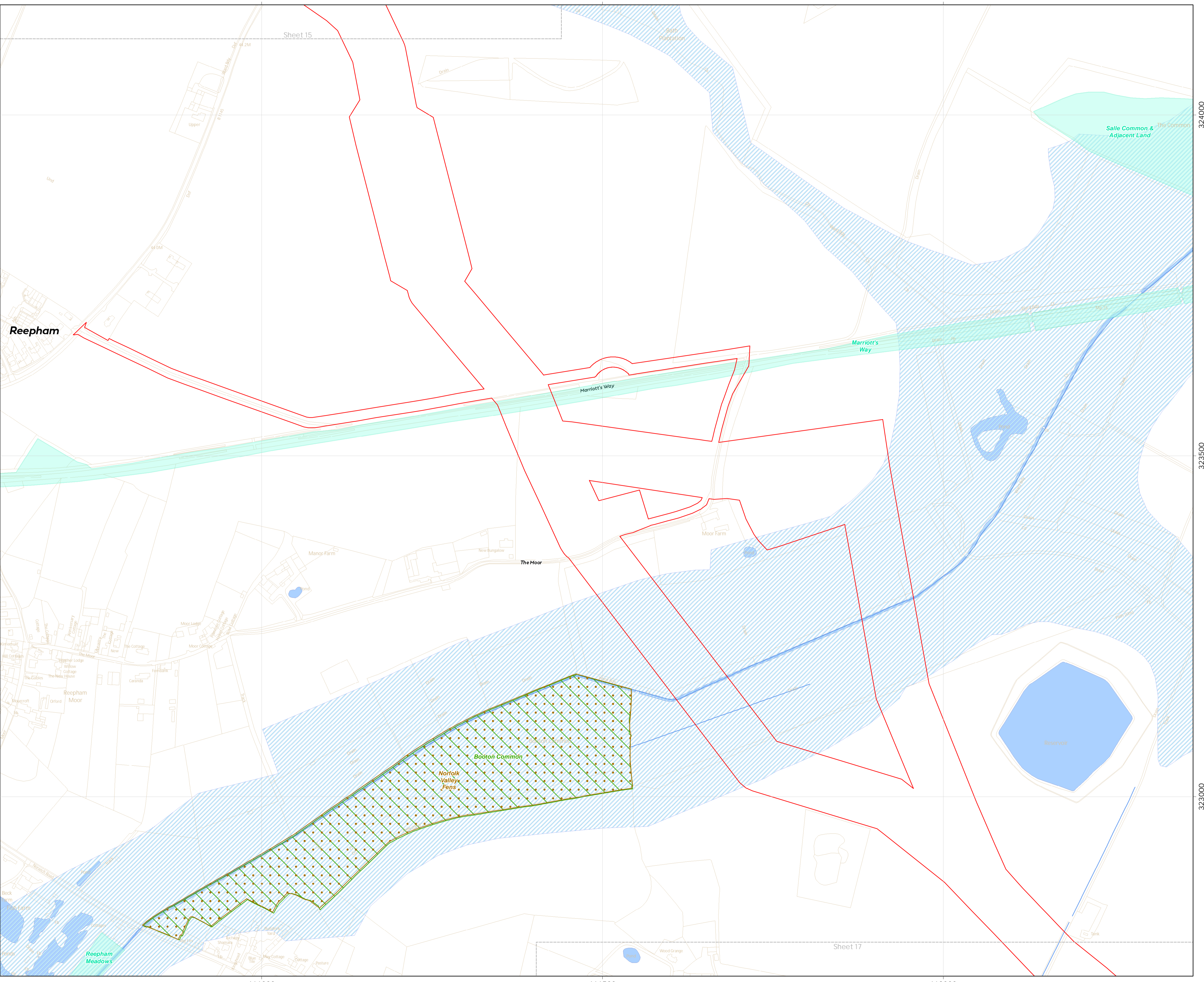
Source:
Agreement For Lease © Crown Copyright 2018, all rights reserved
Geographical data © 2018 © Natural England 2017 licensed
under the Open Government Licence
Contains OS Open data © Crown copyright and database right 2018
Contains OS Aeromapping data © Crown copyright and database
right (2017) Ordnance Survey. Licence number: 0100031673



Coordinate system: British National Grid
Vertical reference: ODN
Scale @ A1: 1:2500

| REV | REMARK | DATE |
|-----|-------------|----------|
| 00 | First Issue | May 2018 |
| ... | ... | ... |
| ... | ... | ... |
| ... | ... | ... |

Hornsea Project Three Offshore Wind Farm
APP Regulations Reference: 52(00)
Application Document Number: A2.9.1
Document no: HOW03APP15
Created by: NATMCO
Checked by: ANGLV
Approved by: STLIV



324000

324000

323500

323500

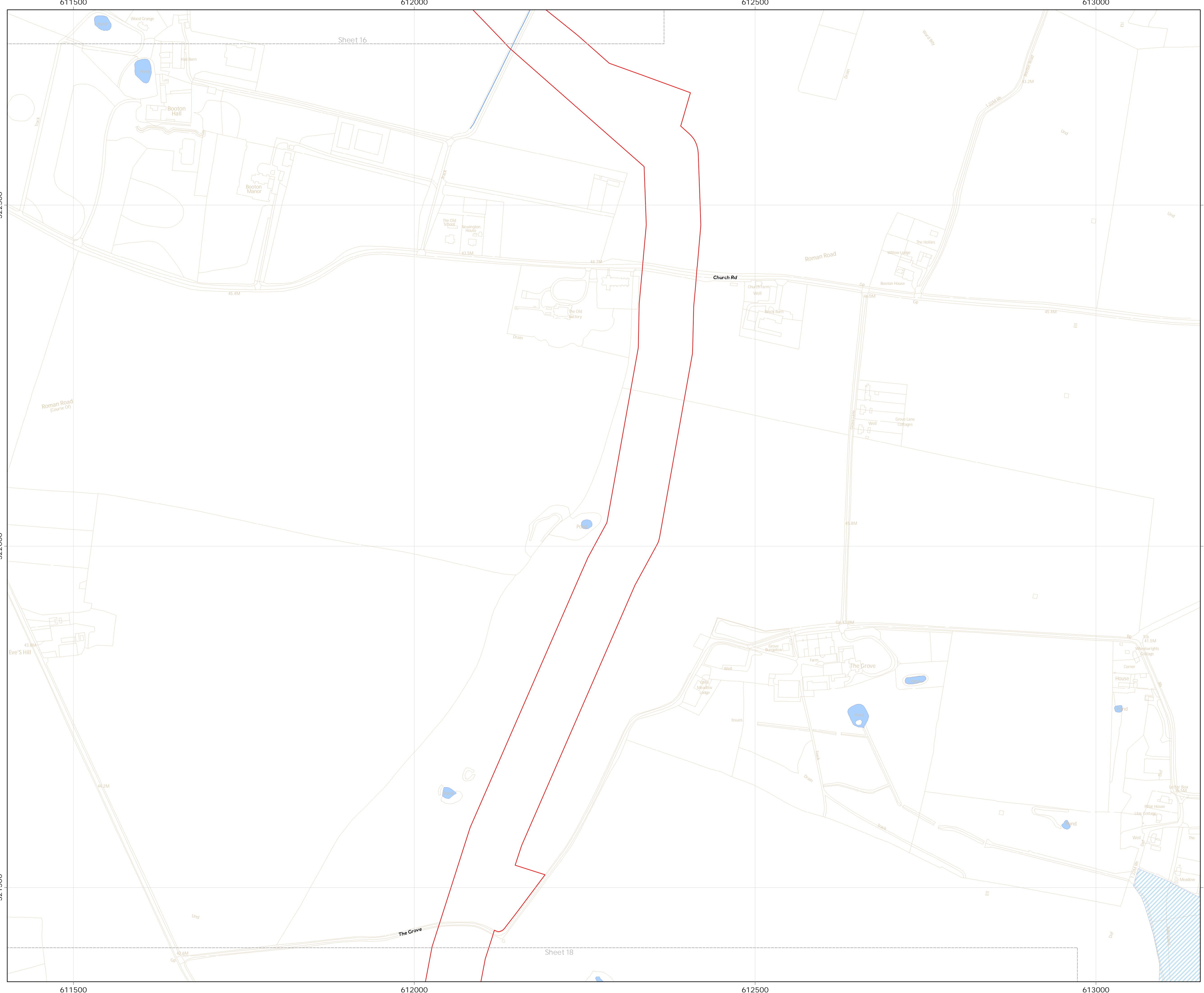
323000

323000

611000

611500

612000



Hornsea Project Three Offshore Wind Farm

Onshore Statutory and Non-Statutory Nature Conservation Sites

Sheet 17 of 35

APP Regulations Reference : 52(00) Application Document Number : A2.9.1

- Hornsea Project Three**
- Order Limits
 - Waterbody
 - Watercourse Boundary

Source:
Agreement For Lease © Crown Copyright 2018, all rights reserved
Geographic data © Ordnance Survey 2017, licensed under the Open Government Licence
Contains OS Open data © Crown copyright and database right 2018
Contains OS Aeromapping data © Crown copyright and database right (2017) Ordnance Survey. Licence number: 0100031673



Coordinate system: British National Grid
Vertical reference: ODN
Scale @ A1: 1:2500

0 25 50 100 150 200 Metres

0 25 50 100 150 200 Yards

GRID NORTH

| REV | REMARK | DATE |
|-----|-------------|----------|
| 00 | First Issue | May 2018 |
| | | |
| | | |
| | | |

611500

612000

612500

Sheet 17

The Ring

The Belt

Little Hall

45.4M

Sheet 19

Hornsea Project Three Offshore Wind Farm

Onshore Statutory and Non-Statutory
Nature Conservation Sites

Sheet 18 of 35

APPF Regulations Reference : 52(00) Application Document Number : A2.9.1

Hornsea Project Three

- Order Limits
- Waterbody
- Watercourse Boundary

Source:
Agreement For Lease © Crown Copyright 2018, all rights reserved
Geographic data © Ordnance Survey 2017 licensed
under the Open Government Licence
Contains OS Open data © Crown copyright and database right 2018
Contains OS streetview data © Crown copyright and database
rights (2017) Ordnance Survey. Licence number: 0100031673



Coordinate system: British National Grid

Vertical reference: ODN

Scale @ A1: 1:2500



| REV | REMARK | DATE |
|-----|-------------|----------|
| 00 | First Issue | May 2018 |
| | | |
| | | |
| | | |

Hornsea Project Three Offshore Wind Farm
APPF Regulations Reference: 52(00)
Application Document Number: A2.9.1
Document no: HOW03APP15
Created by: NATMCO
Checked by: ANGLUJ
Approved by: STLIV



321000

320500

320000

321000

320500

320000

611500

612000

612500

Hornsea Project Three Offshore Wind Farm

Onshore Statutory and Non-Statutory
Nature Conservation Sites

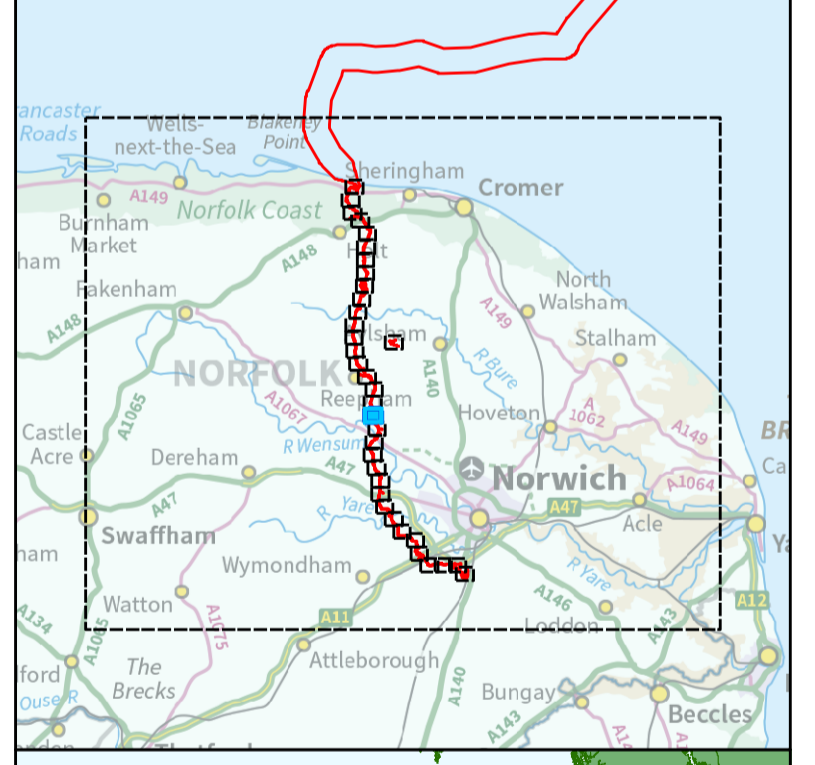
Sheet 19 of 35

APFP Regulations Reference: 52(00) Application Document Number: A2.9.1

Hornsea Project Three

- Order Limits
- Waterbody
- Watercourse Boundary

Source:
Agreement For Lease © Crown Copyright 2018, all rights reserved
Geographic data © Ordnance Survey 2017, all rights reserved
under the Open Government Licence
Contains OS Open data © Crown copyright and database right 2018
Contains OS Aeromapping data © Crown copyright and database
rights (2017) Ordnance Survey. Licence number: 0100031673



Coordinate system: British National Grid
Vertical reference: ODN
Scale @ A1: 1:2500


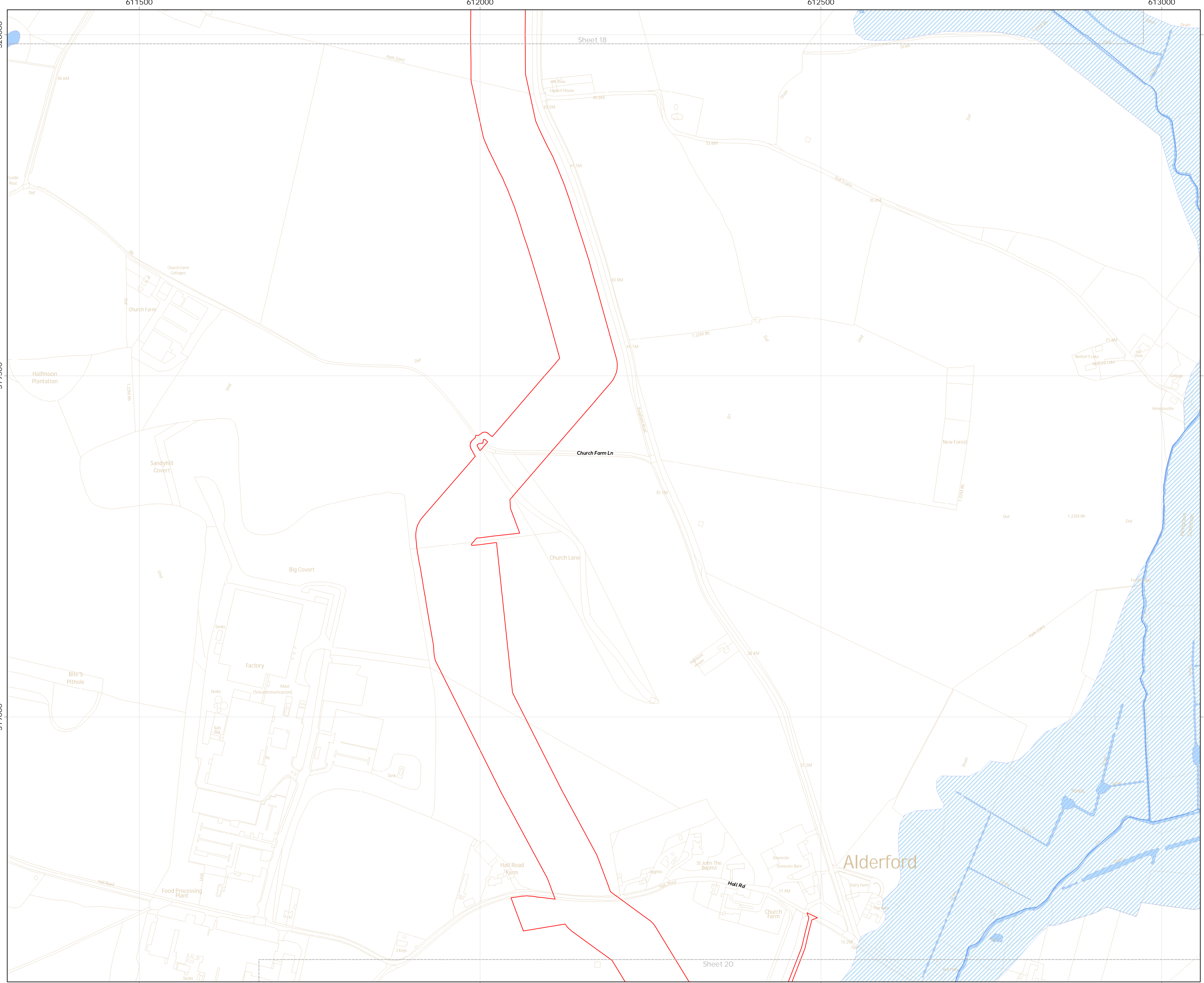
0 25 50 100 150 200 Metres

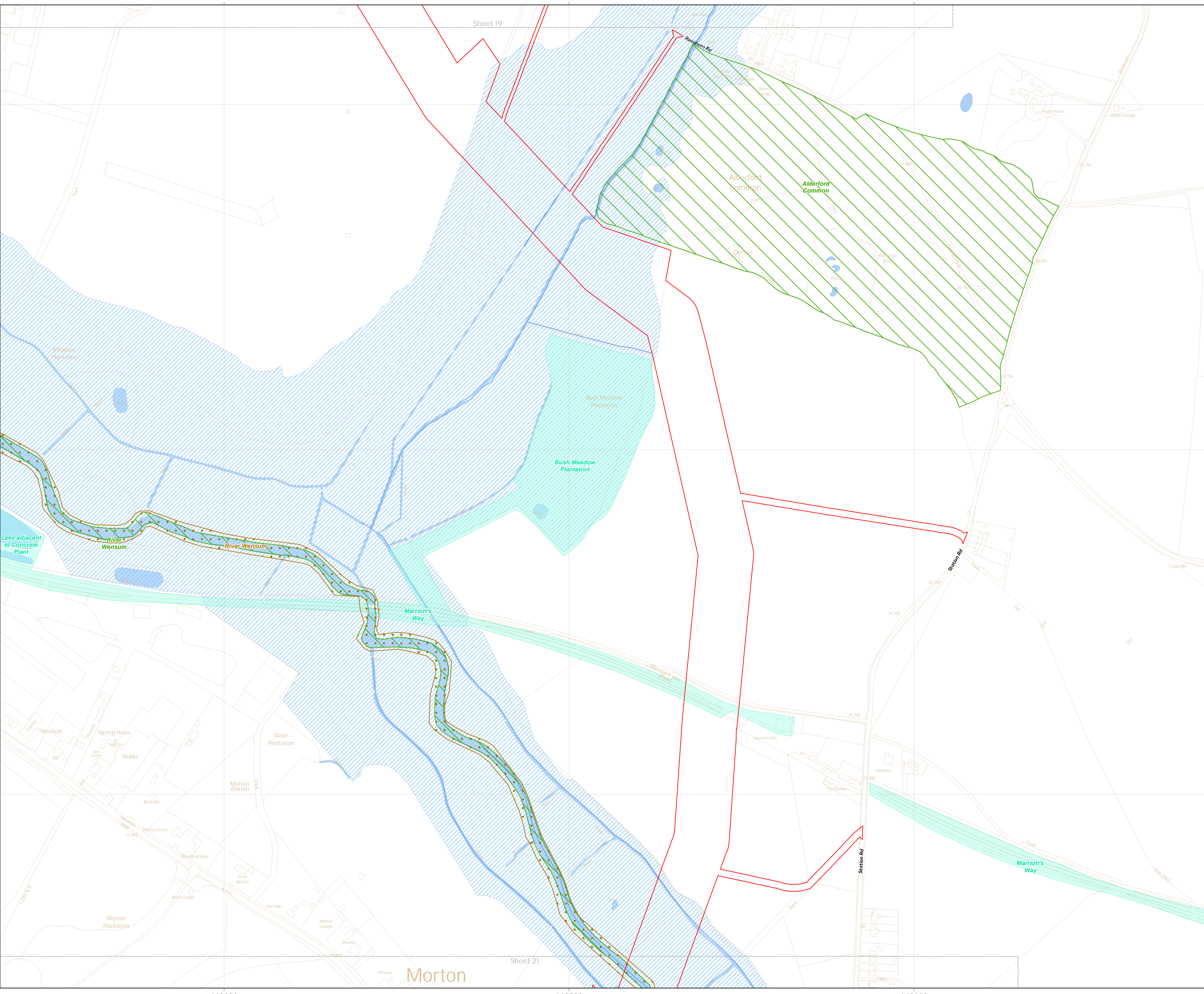
0 25 50 100 150 200 Yards

GRID NORTH

| REV | REMARK | DATE |
|-----|-------------|----------|
| 00 | First Issue | May 2018 |
| | | |
| | | |
| | | |

Hornsea Project Three Offshore Wind Farm
APFP Regulations Reference: 52(00)
Application Document Number: A2.9.1
Document no: HOW03APP15
Created by: NATMCO
Checked by: ANGLVY
Approved by: STLIV



Hornsea Project Three Offshore Wind Farm

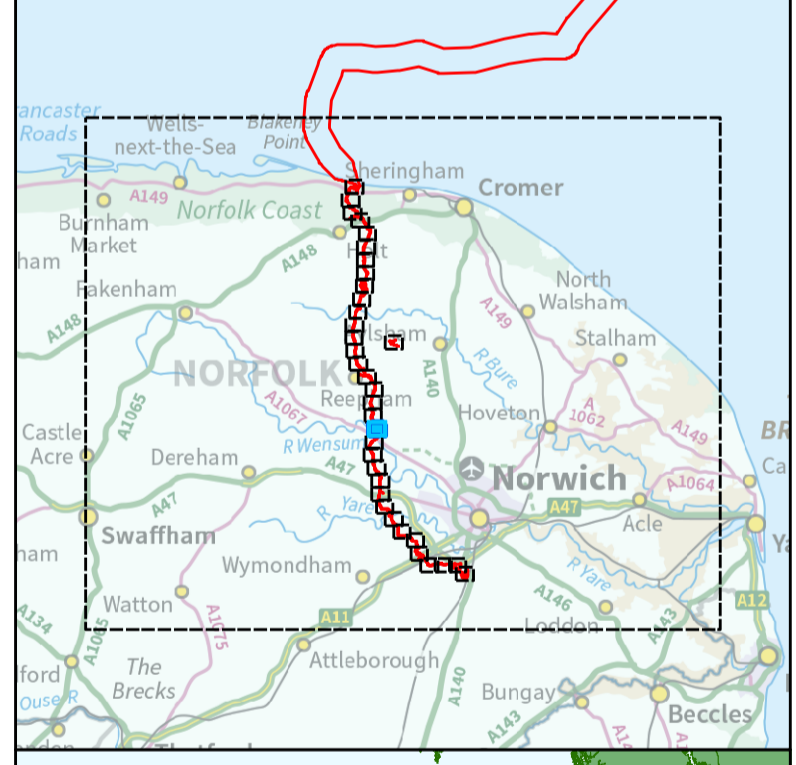
Onshore Statutory and Non-Statutory Nature Conservation Sites

Sheet 20 of 35

APP Regulations Reference : 52(00) Application Document Number : A2.9.1

- Hornsea Project Three**
- Order Limits
 - Norfolk County Wildlife Site
 - Special Area of Conservation
 - Site of Special Scientific Interest
 - Waterbody
 - Watercourse Boundary

Source:
Agreement For Lease © Crown Copyright 2018, all rights reserved
Geographic data © 2018 © Natural England 2017 licensed
under the Open Government Licence
Contains OS Open data © Crown copyright and database right 2018
Contains OS Aeromagnetic data © Crown copyright and database
rights (2017) Ordnance Survey. Licence number: 0100031673

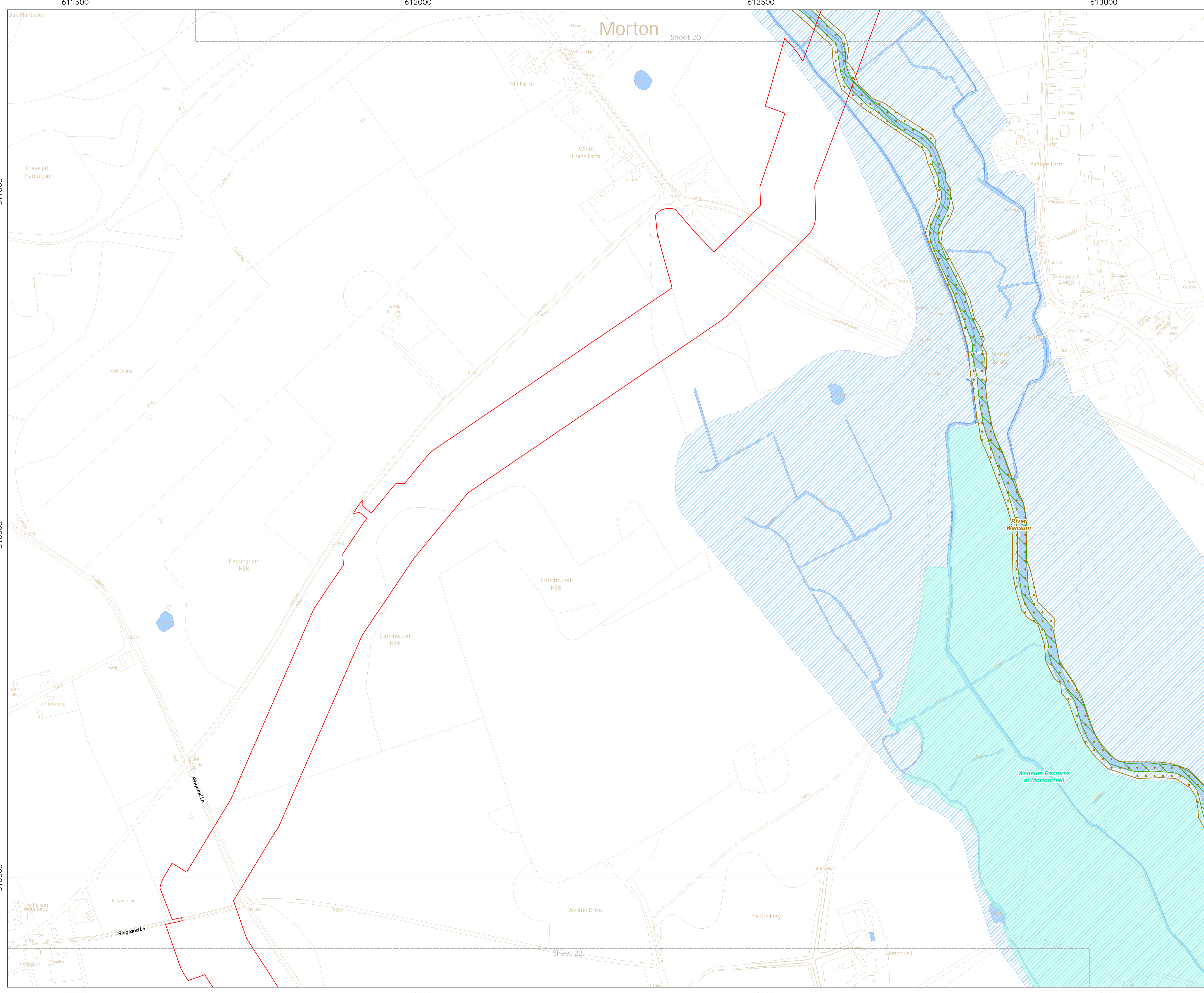


Coordinate system: British National Grid
Vertical reference: ODN
Scale @ A1: 1:2500

| REV | REMARK | DATE |
|-----|-------------|----------|
| 00 | First Issue | May 2018 |
| | | |
| | | |
| | | |

Hornsea Project Three Offshore Wind Farm
APP Regulations Reference: 52(00)
Application Document Number: A2.9.1
Document no: HOW03APP15
Created by: NATMCO
Checked by: ANGLU
Approved by: STLIV





Hornsea Project Three Offshore Wind Farm

Onshore Statutory and Non-Statutory
Nature Conservation Sites

Sheet 21 of 35

APP Regulations Reference : 52(00) Application Document Number : A2.9.1

- Hornsea Project Three**
- Order Limits
 - Norfolk County Wildlife Site
 - Special Area of Conservation
 - Site of Special Scientific Interest
 - Waterbody
 - Watercourse Boundary

Source:
Agreement For Lease © Crown Copyright 2018, all rights reserved
Geographical data © 2018 © Natural England 2017 licensed
under the Open Government Licence
Contains OS Open data © Crown copyright and database right 2018
Contains OS Aeromaster data © Crown copyright and database
rights (2017) Ordnance Survey. Licence number: 0100031673



Coordinate system: British National Grid
Vertical reference: ODN
Scale @ A1: 1:2500


0 25 50 100 150 200 Metres

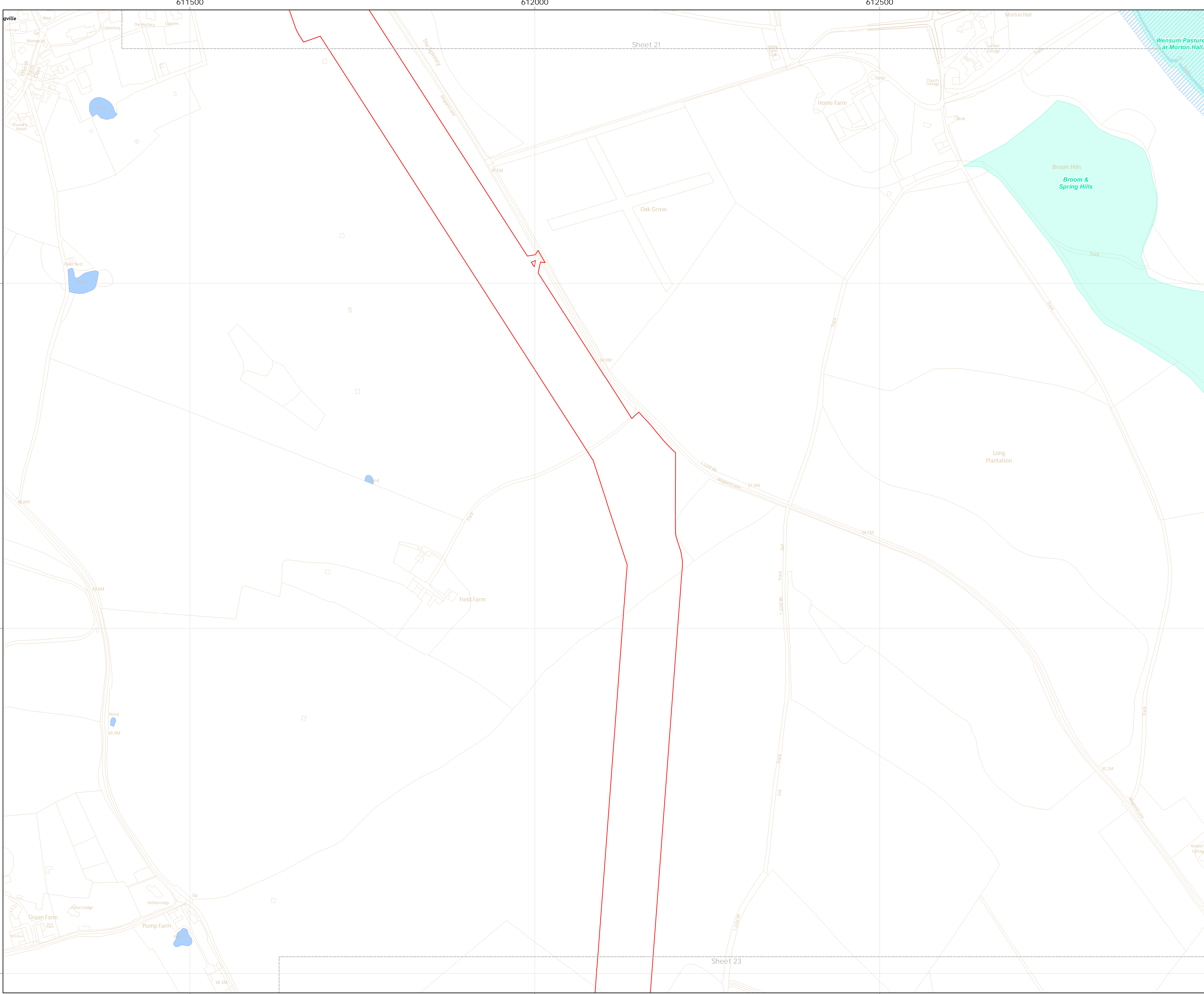
0 25 50 100 150 200 Yards

GRID NORTH

| REV | REMARK | DATE |
|-----|-------------|----------|
| 00 | First Issue | May 2018 |
| ... | ... | ... |
| ... | ... | ... |
| ... | ... | ... |

Hornsea Project Three Offshore Wind Farm
APP Regulations Reference: 52(00)
Application Document Number: A2.9.1
Document no: HOW03APP15
Created by: NATMCO
Checked by: ANGLU
Approved by: STLIV





Hornsea Project Three Offshore Wind Farm

Onshore Statutory and Non-Statutory
Nature Conservation Sites

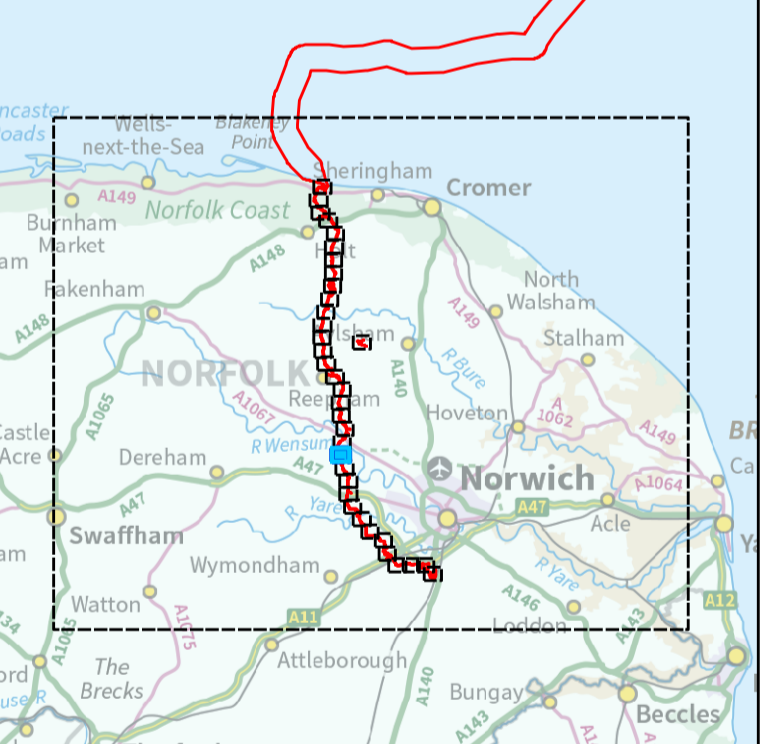
Sheet 22 of 35

APP Regulations Reference : 52(00) Application Document Number : A2.9.1

Hornsea Project Three

- Order Limits
- Norfolk County Wildlife Site
- Waterbody
- Watercourse Boundary

Source:
Agreement for Lease © Crown Copyright 2018, all rights reserved
Geographic data © 2018 © Natural England 2017 licensed
under the Open Government Licence
Contains OS Open data © Crown copyright and database right 2018
Contains OS Awareness data © Crown copyright and database
rights (2017) Ordnance Survey. Licence number: 0100031673



Coordinate system: British National Grid
Vertical reference: ODN
Scale @ A1: 1:2500

| REV | REMARK | DATE |
|-----|-------------|----------|
| 00 | First Issue | May 2018 |
| | | |
| | | |
| | | |

Hornsea Project Three Offshore Wind Farm

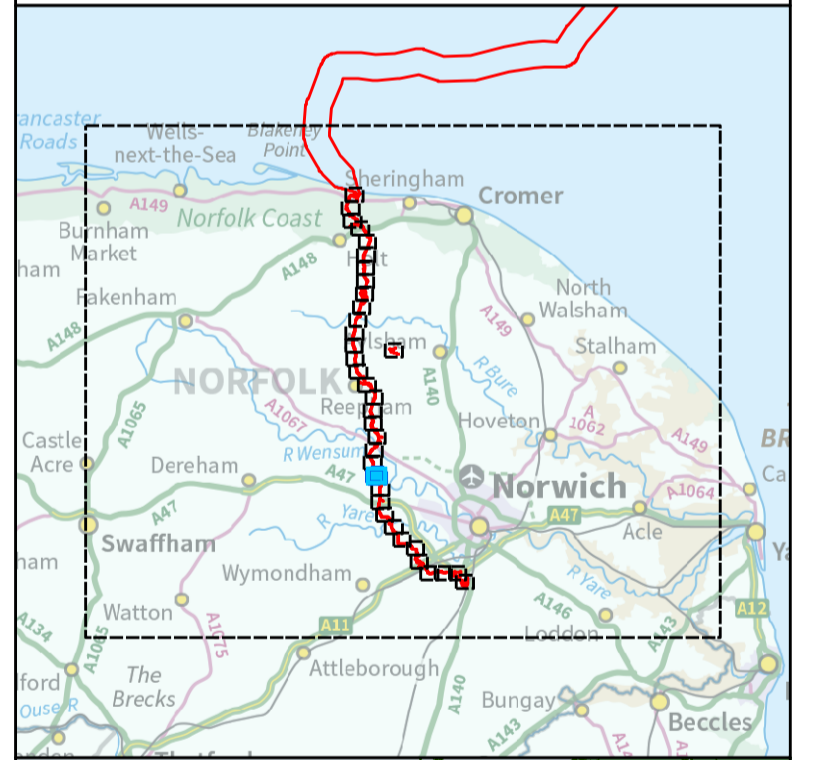
Onshore Statutory and Non-Statutory
Nature Conservation Sites
Sheet 23 of 35

APP Regulations Reference : 52(00) Application Document Number : A2.9.1

Hornsea Project Three

- Order Limits
- Norfolk County Wildlife Site

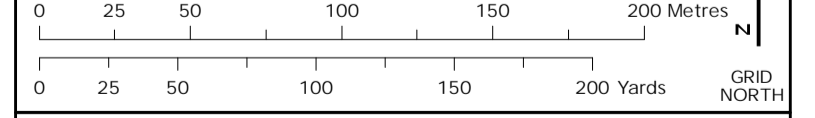
Source:
Agreement For Lease © Crown Copyright 2018, all rights reserved
Designated site data © NCC © Natural England 2017 licensed
under the Open Government Licence
Contains OS Open data © Crown copyright and database right 2018
Contains OS Aeromapping data © Crown copyright and database
rights (2017) Ordnance Survey. Licence number: 0100031673



Coordinate system: British National Grid

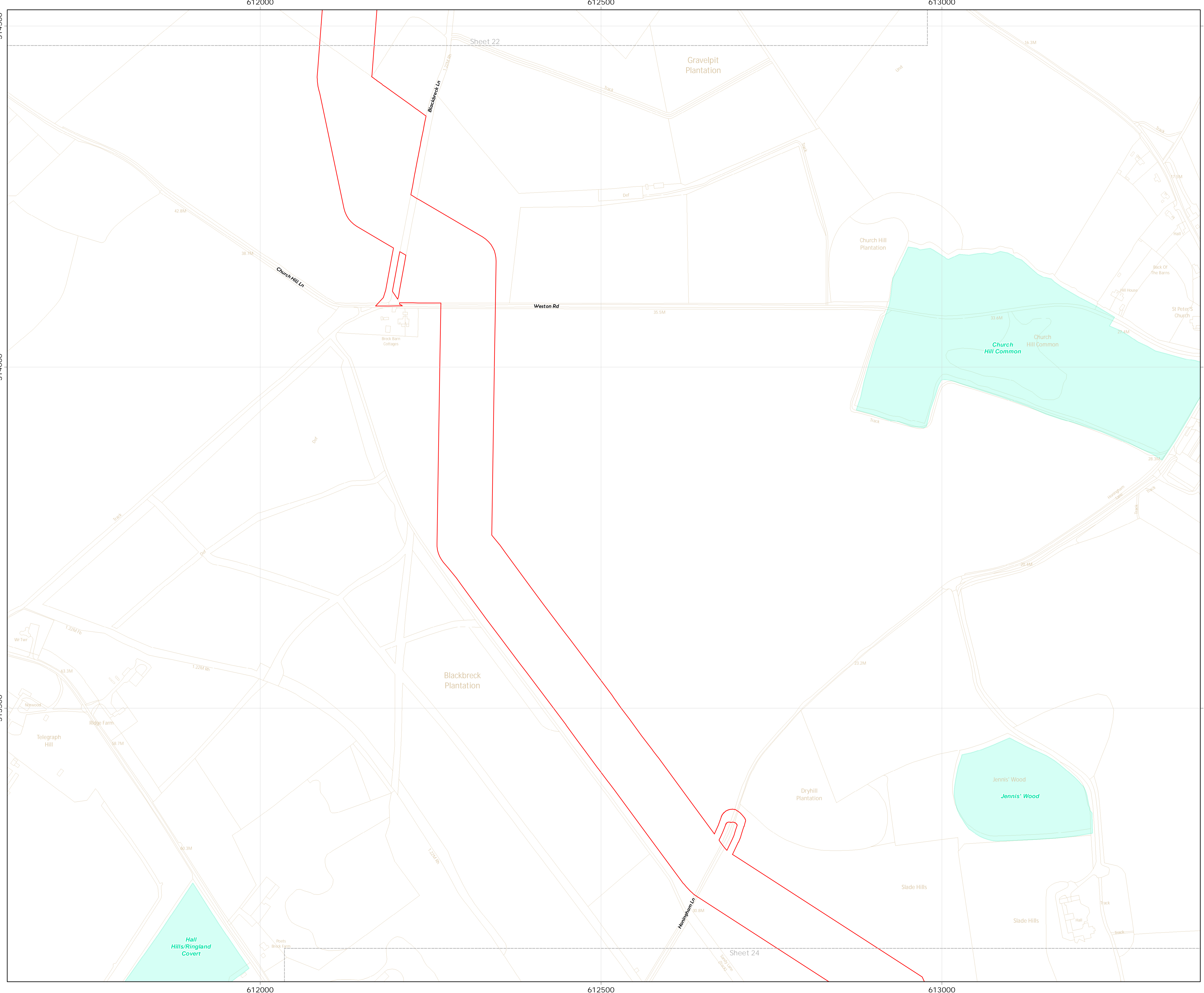
Vertical reference: ODN

Scale @ A1: 1:2500



| REV | REMARK | DATE |
|-----|-------------|----------|
| 00 | First Issue | May 2018 |
| ... | ... | ... |
| ... | ... | ... |
| ... | ... | ... |
| ... | ... | ... |

Hornsea Project Three Offshore Wind Farm
APP Regulations Reference: 52(00)
Application Document Number: A2.9.1
Document no: HOW03APP15
Created by: NATMCO
Checked by: ANGLU
Approved by: STLIV

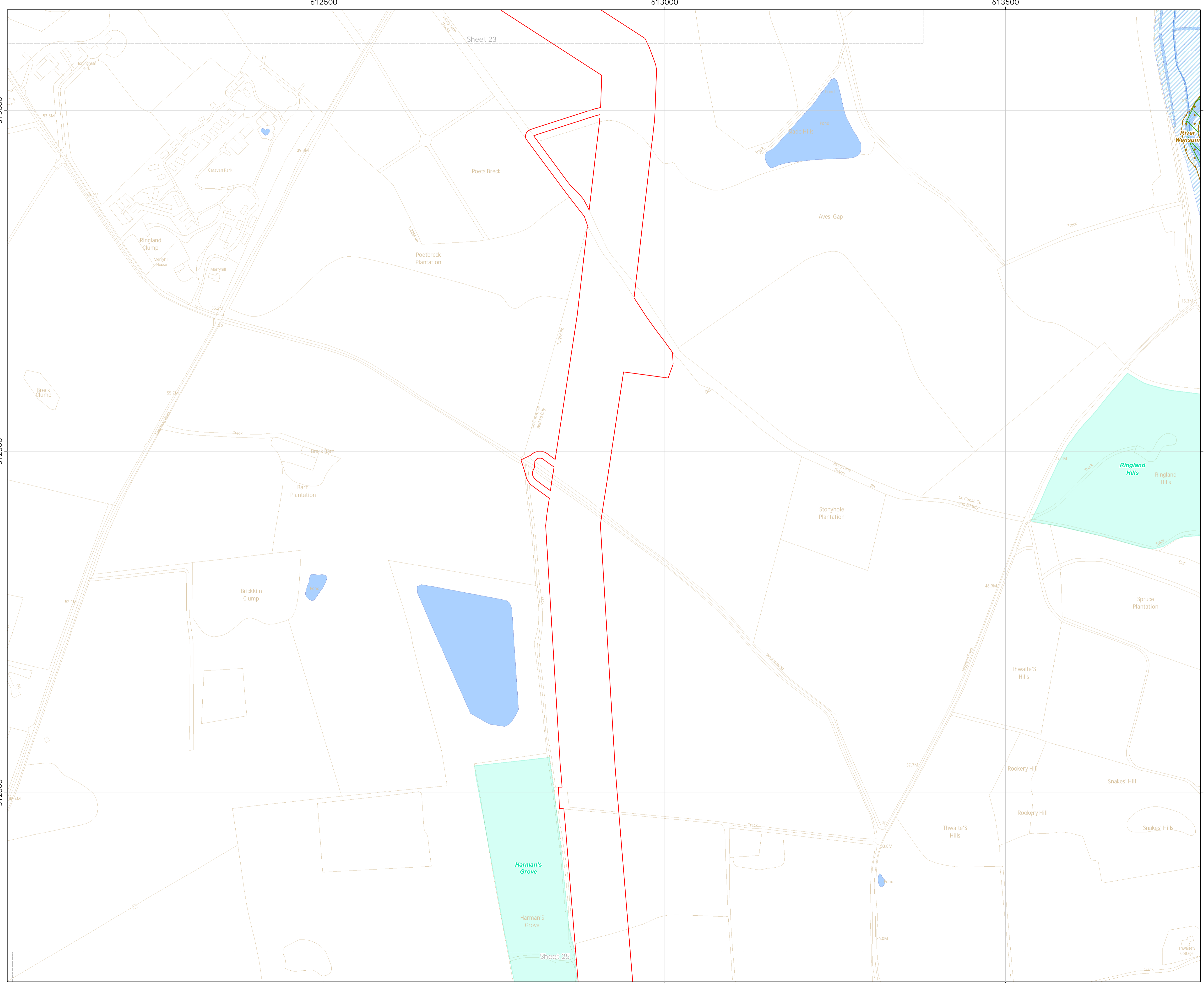


314500
314000
313500

612000 612500 613000
612000 612500 613000

Sheet 22

Sheet 24



Hornsea Project Three

Offshore Wind Farm

Onshore Statutory and Non-Statutory Nature Conservation Sites

Sheet 24 of 35

APFP Regulations Reference : 52(00) Application Document Number : A2.9.1

- Hornsea Project Three**
- Order Limits
 - Norfolk County Wildlife Site
 - Special Area of Conservation
 - Site of Special Scientific Interest
 - Waterbody
 - Watercourse Boundary

Source:
 Agreement For Lease © Crown Copyright 2018, all rights reserved
 Ordnance Survey data © JISC © Natural England 2017 licensed under the Open Government Licence
 Contains OS Open data © Crown copyright and database right 2018
 Contains OS Aeromapping data © Crown copyright and database right (2017) Ordnance Survey. Licence number: 0100031673



Coordinate system: British National Grid
 Vertical reference: ODN
 Scale @ A1: 1:2500

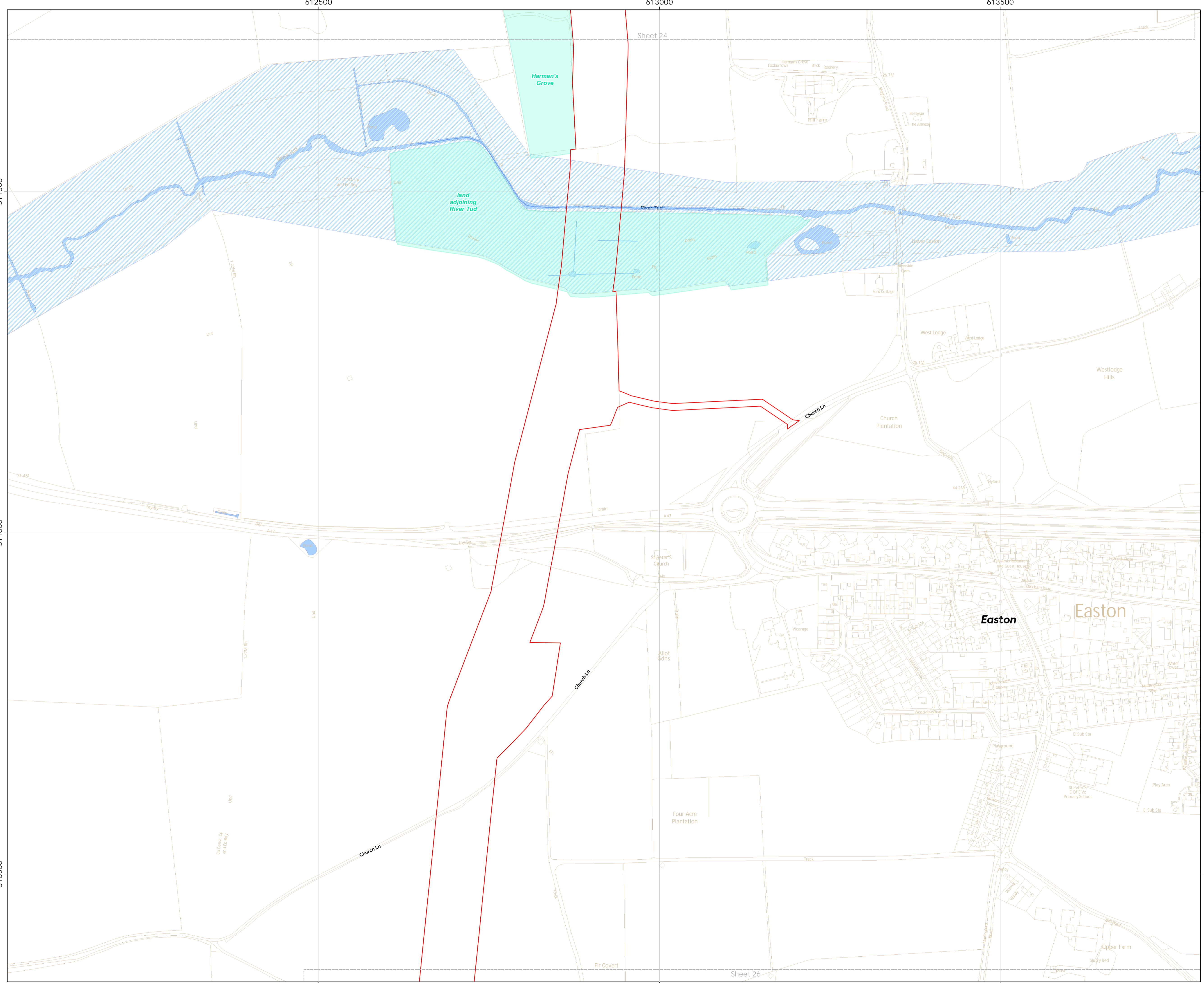
0 25 50 100 150 200 Metres

0 25 50 100 150 200 Yards

GRID NORTH

| REV | REMARK | DATE |
|-----|-------------|----------|
| 00 | First Issue | May 2018 |
| ... | ... | ... |
| ... | ... | ... |
| ... | ... | ... |

Hornsea Project Three Offshore Wind Farm
 APFP Regulations Reference: 52(00)
 Application Document Number: A2.9.1
 Document no: HOW03APP15
 Created by: NATMCO
 Checked by: ANGLU
 Approved by: STLIV



Hornsea Project Three Offshore Wind Farm

Onshore Statutory and Non-Statutory Nature Conservation Sites

Sheet 25 of 35

APP Regulations Reference : 5(2)(00) Application Document Number : A2.9.1

- Hornsea Project Three**
- Order Limits
 - Norfolk County Wildlife Site
 - Waterbody
 - Watercourse Boundary

Source:
Agreement For Lease © Crown Copyright 2018, all rights reserved
Geographical data © JISC © Natural England 2017 licensed
under the Open Government Licence
Contains OS Open data © Crown copyright and database right 2018
Contains OS base mapping data © Crown copyright and database
rights (2017) Ordnance Survey. Licence number: 0100031673



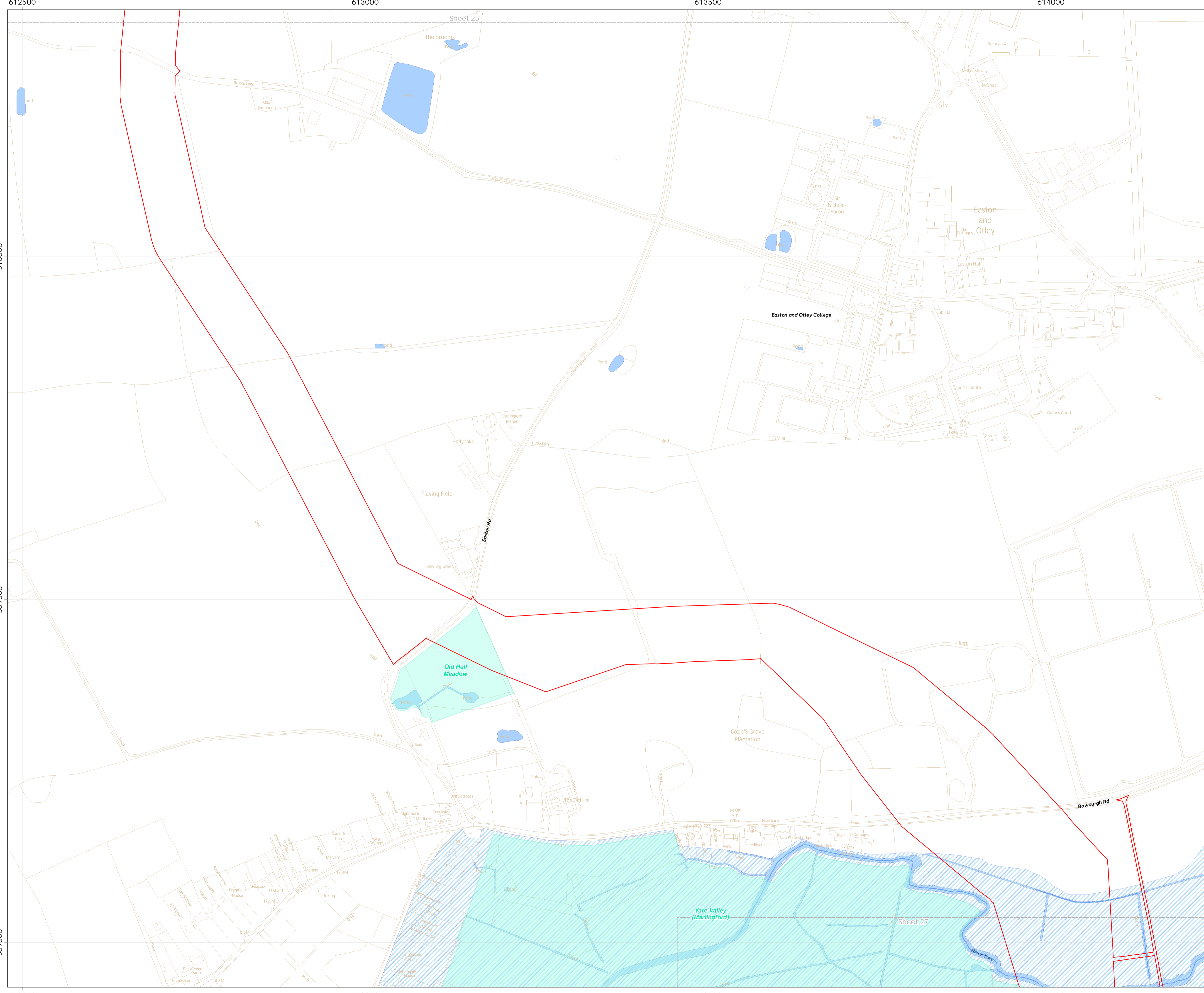
Coordinate system: British National Grid
Vertical reference: ODN
Scale @ A1: 1:2500

0 25 50 100 150 200 Metres

0 25 50 100 150 200 Yards

GRID NORTH

| REV | REMARK | DATE |
|-----|-------------|----------|
| 00 | First Issue | May 2018 |
| | | |
| | | |
| | | |



Hornsea Project Three Offshore Wind Farm

Onshore Statutory and Non-Statutory
Nature Conservation Sites

Sheet 26 of 35

APPF Regulations Reference : 52(00) Application Document Number : A2.9.1

- Hornsea Project Three**
- Order Limits
 - Norfolk County Wildlife Site
 - Waterbody
 - Watercourse Boundary

Source:
Agreement For Lease © Crown Copyright 2018, all rights reserved
Geographic data © 2018 © Natural England 2017 licensed
under the Open Government Licence
Contains OS Open data © Crown copyright and database right 2018
Contains OS Aeromapping data © Crown copyright and database
rights (2017) Ordnance Survey. Licence number: 0100031673



Coordinate system: British National Grid
Vertical reference: ODN
Scale @ A1: 1:2500


0 25 50 100 150 200 Metres

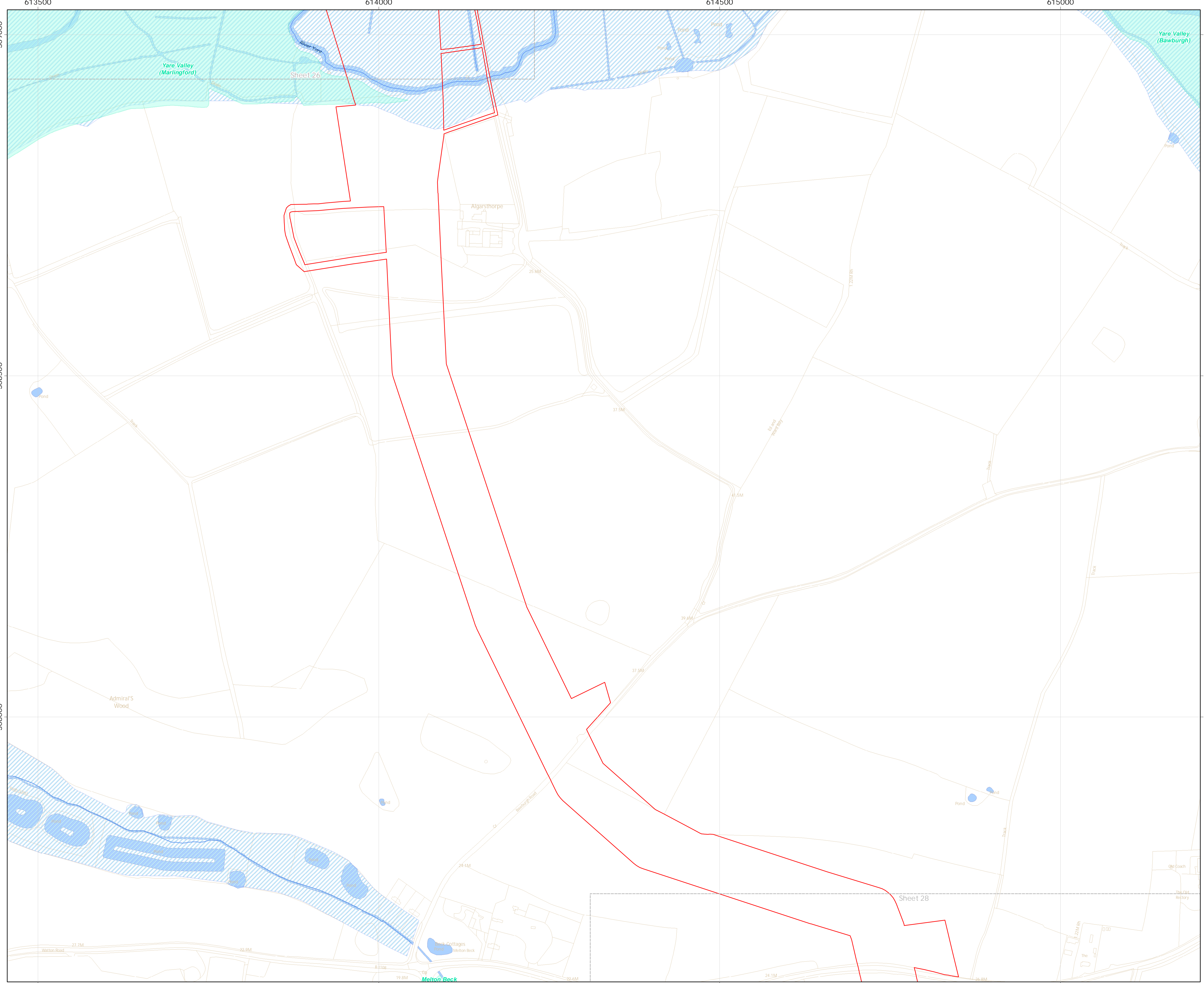
0 25 50 100 150 200 Yards

GRID NORTH

| REV | REMARK | DATE |
|-----|-------------|----------|
| 00 | First Issue | May 2018 |
| ... | ... | ... |
| ... | ... | ... |
| ... | ... | ... |

Hornsea Project Three Offshore Wind Farm
APPF Regulations Reference: 52(00)
Application Document Number: A2.9.1
Document no: HOW03APP15
Created by: NATMCO
Checked by: ANGLVY
Approved by: STLIV





Hornsea Project Three Offshore Wind Farm

Onshore Statutory and Non-Statutory
Nature Conservation Sites

Sheet 27 of 35

APP Regulations Reference : 52(00) Application Document Number : A2.9.1

- Hornsea Project Three**
- Order Limits
 - Norfolk County Wildlife Site
 - Waterbody
 - Watercourse Boundary

Source:
Agreement For Lease © Crown Copyright 2018, all rights reserved
Geographical data © 2018 © Natural England 2017 licensed
under the Open Government Licence
Contains OS Open data © Crown copyright and database right 2018
Contains OS Aeromapping data © Crown copyright and database
right (2017) Ordnance Survey. Licence number: 0100031673



Coordinate system: British National Grid
Vertical reference: ODN
Scale @ A1: 1:2500


0 25 50 100 150 200 Metres

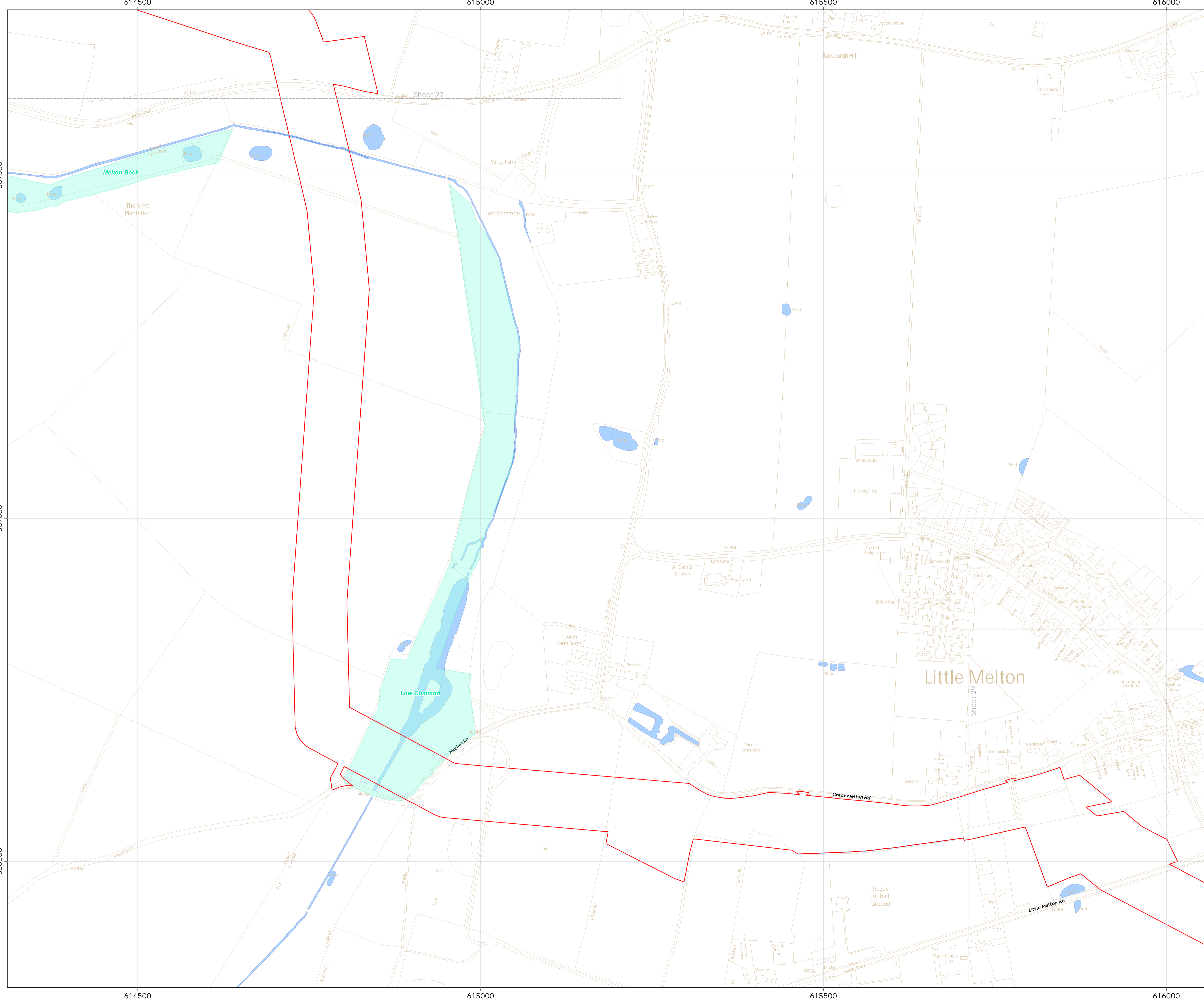
0 25 50 100 150 200 Yards

GRID NORTH

| REV | REMARK | DATE |
|-----|-------------|----------|
| 00 | First Issue | May 2018 |
| ... | ... | ... |
| ... | ... | ... |
| ... | ... | ... |

Hornsea Project Three Offshore Wind Farm
APP Regulations Reference: 52(00)
Application Document Number: A2.9.1
Document no: HOW03APP15
Created by: NATMCO
Checked by: ANGLU
Approved by: STLIV





Hornsea Project Three Offshore Wind Farm

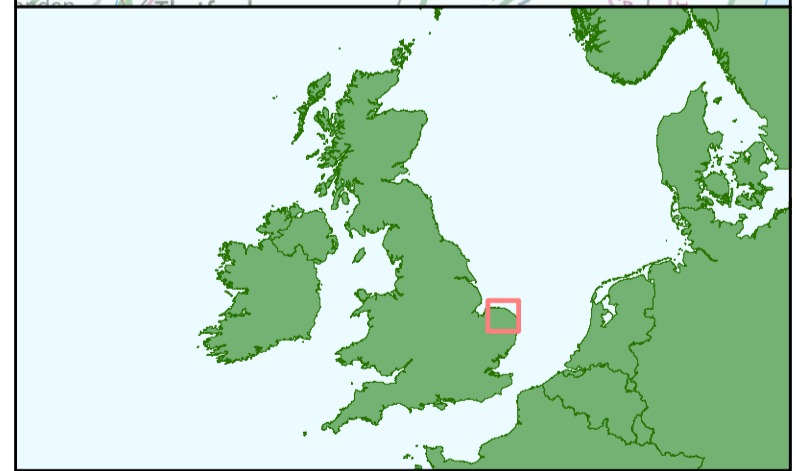
Onshore Statutory and Non-Statutory Nature Conservation Sites

Sheet 28 of 35

APPF Regulations Reference : 5(2)(00) Application Document Number : A2.9.1

- Hornsea Project Three**
- Order Limits
 - Norfolk County Wildlife Site
 - Waterbody

Source: Agreement For Lease © Crown Copyright 2018, all rights reserved. Geographical data © JISC © Natural England 2017 licensed under the Open Government Licence. Contains OS Open data © Crown copyright and database right 2018. Contains OS awarding data © Crown copyright and database right (2017) Ordnance Survey. Licence number: 0100031673



Coordinate system: British National Grid
 Vertical reference: ODN
 Scale @ A1: 1:2500

0 25 50 100 150 200 Metres

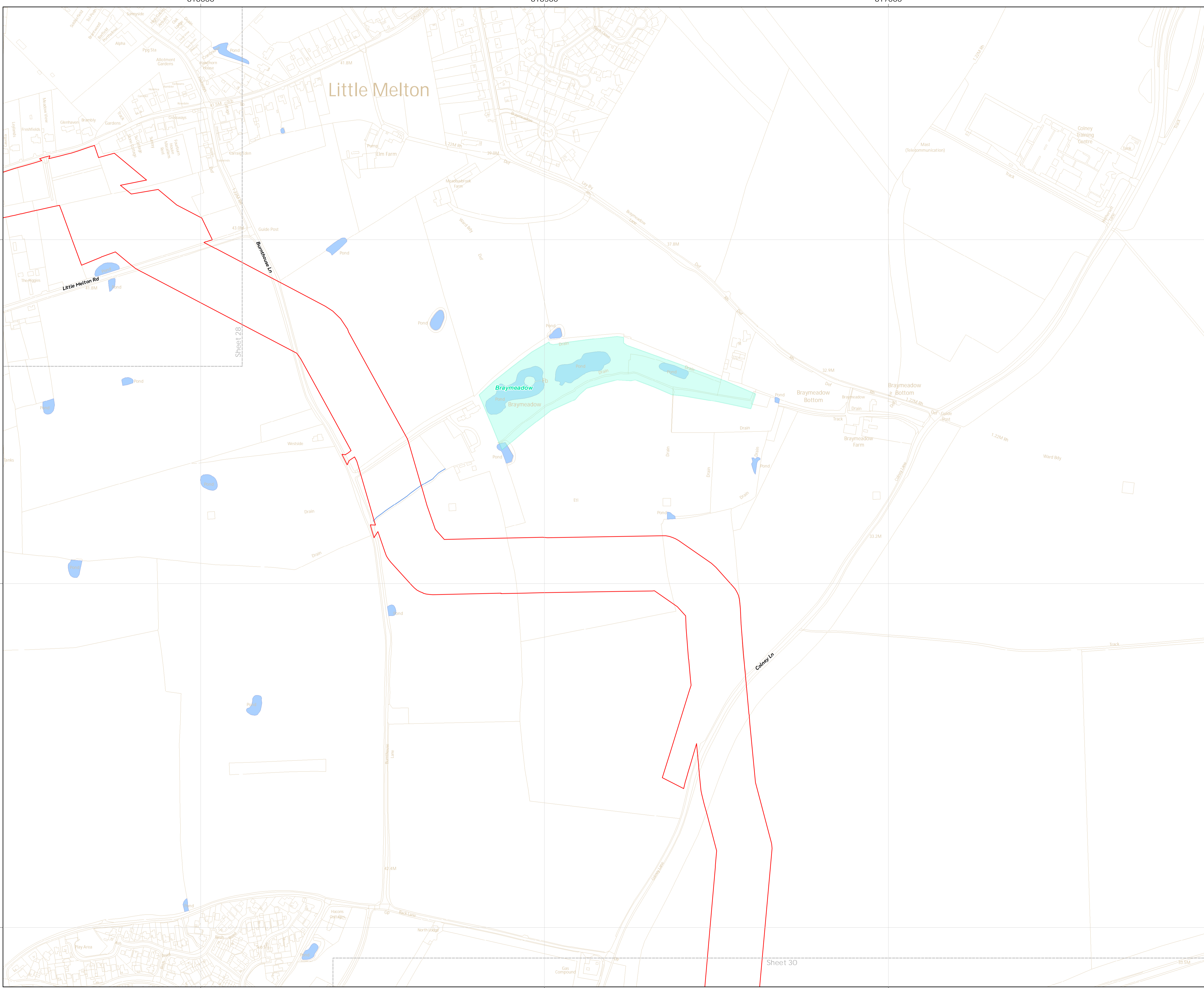
0 25 50 100 150 200 Yards

GRID NORTH

| REV | REMARK | DATE |
|-----|-------------|----------|
| 00 | First Issue | May 2018 |
| | | |
| | | |
| | | |

Hornsea Project Three Offshore Wind Farm
 APPF Regulations Reference: 5(2)(00)
 Application Document Number: A2.9.1
 Document no: HOW03APP15
 Created by: NATMCO
 Checked by: ANGLU
 Approved by: STLIV





Hornsea Project Three Offshore Wind Farm

Onshore Statutory and Non-Statutory
Nature Conservation Sites

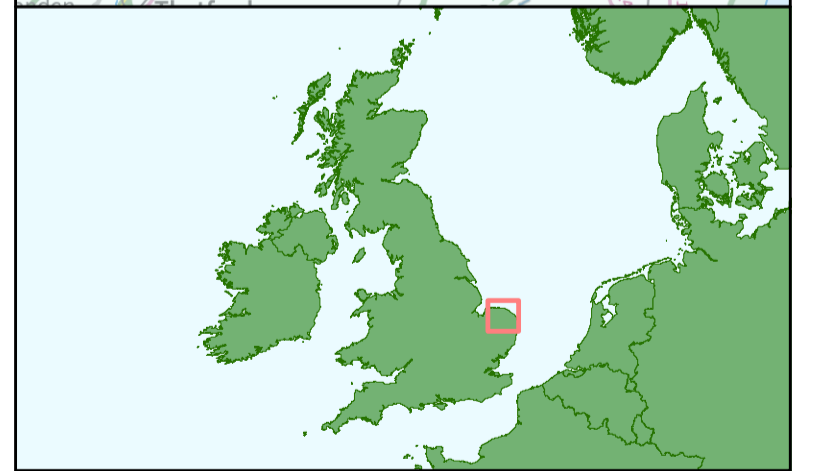
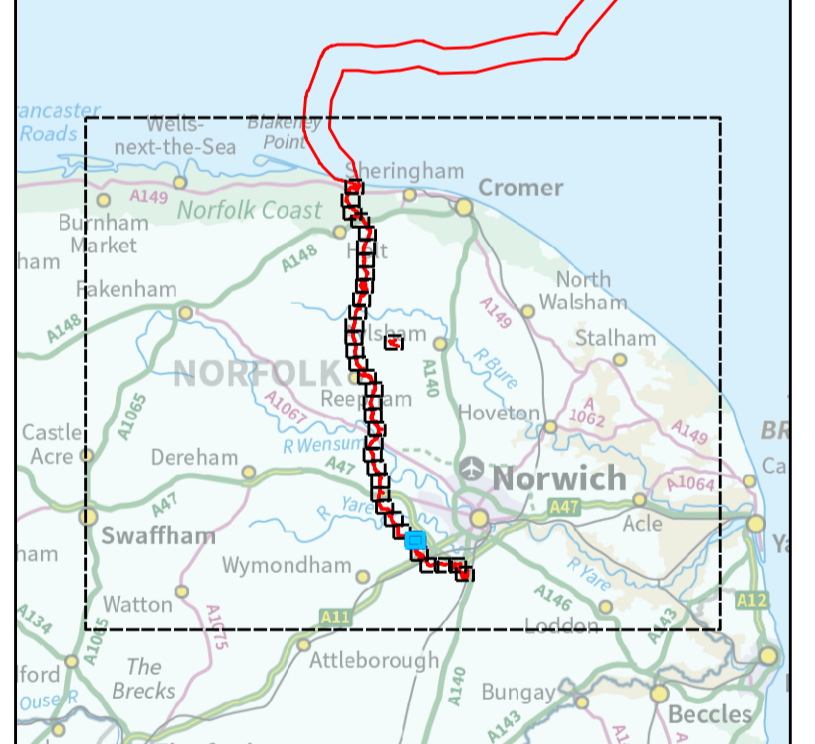
Sheet 29 of 35

APP Regulations Reference : 52(00) Application Document Number : AZ 9.1

Hornsea Project Three

- Order Limits
- Norfolk County Wildlife Site
- Waterbody

Source:
Agreement For Lease © Crown Copyright 2018, all rights reserved
Geographic data © 2018 © Natural England 2017 licensed
under the Open Government Licence
Contains OS Open data © Crown copyright and database right 2018
Contains OS Aeromapping data © Crown copyright and database
rights (2017) Ordnance Survey. Licence number: 0100031673



Coordinate system: British National Grid
Vertical reference: ODN
Scale @ A1: 1:2500


0 25 50 100 150 200 Metres

0 25 50 100 150 200 Yards

GRID NORTH

| REV | REMARK | DATE |
|-----|-------------|----------|
| 00 | First Issue | May 2018 |
| ... | ... | ... |
| ... | ... | ... |
| ... | ... | ... |

Hornsea Project Three Offshore Wind Farm
APP Regulations Reference: 52(00)
Application Document Number: AZ 9.1
Document no: HOW03APP15
Created by: NATM
Checked by: ANGLU
Approved by: STLIV



616500

617000

617500

Hornsea Project Three Offshore Wind Farm

Onshore Statutory and Non-Statutory
Nature Conservation Sites

Sheet 30 of 35

APP Regulations Reference : 52(00) Application Document Number : A2.9.1

Hornsea Project Three

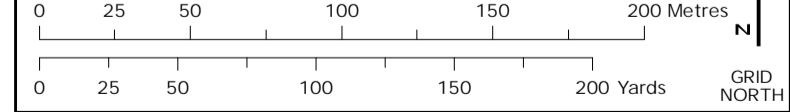
- Order Limits
- Waterbody

Source:
Agreement For Lease © Crown Copyright 2018, all rights reserved
Geographic data © 2018 © Natural England 2017 licensed
under the Open Government Licence
Contains OS Open data © Crown copyright and database right 2018
Contains OS base map data © Crown copyright and database
rights (2017) Ordnance Survey. Licence number: 0100031673



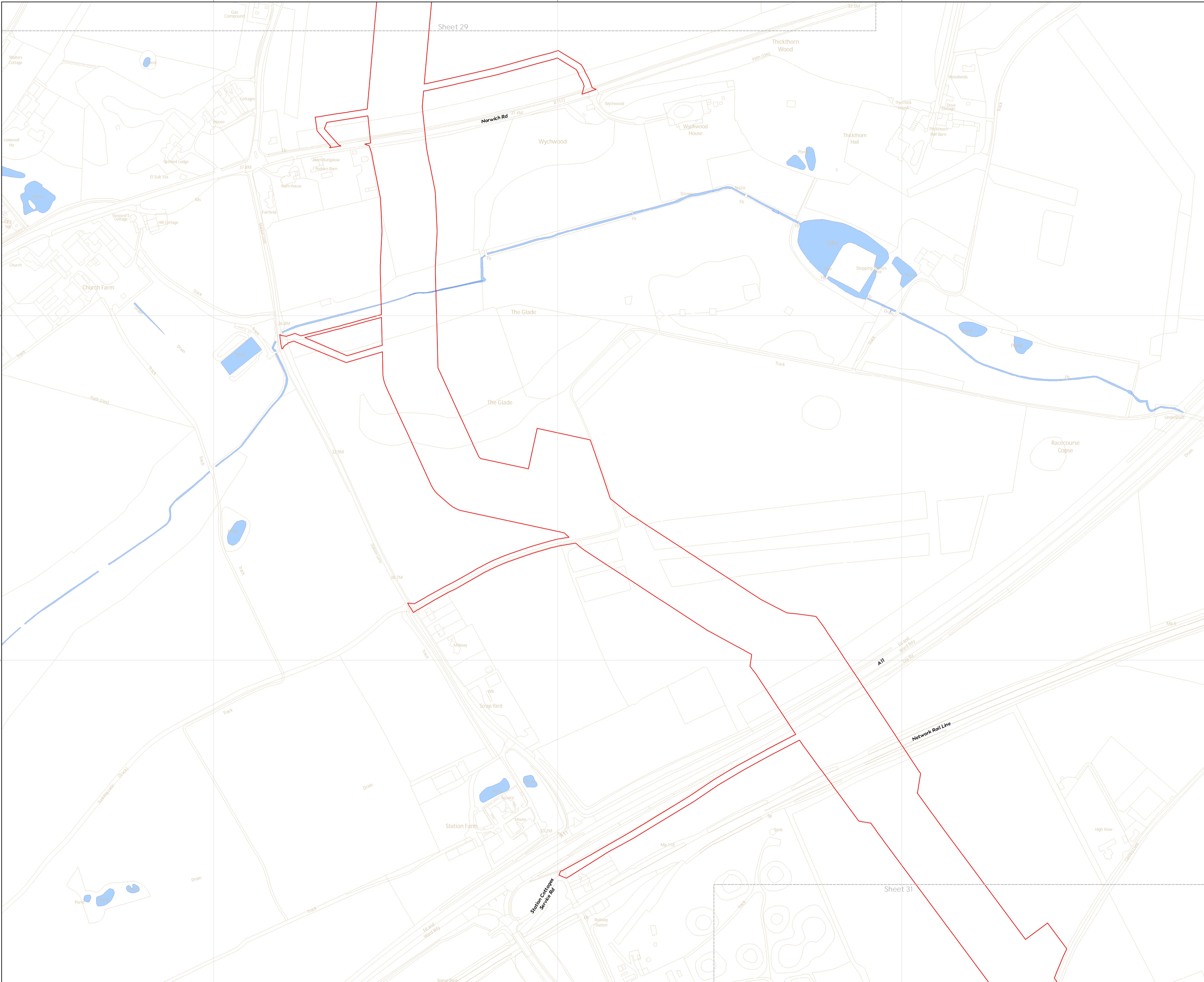
Coordinate system: British National Grid
Vertical reference: ODN

Scale @ A1: 1:2500



| REV | REMARK | DATE |
|-----|-------------|----------|
| 00 | First Issue | May 2018 |
| ... | ... | ... |
| ... | ... | ... |
| ... | ... | ... |

Hornsea Project Three Offshore Wind Farm
APP Regulations Reference: 52(00)
Application Document Number: A2.9.1
Document no: HOW03APP15
Created by: NATMCO
Checked by: ANGLV
Approved by: STLIV



616500

617000

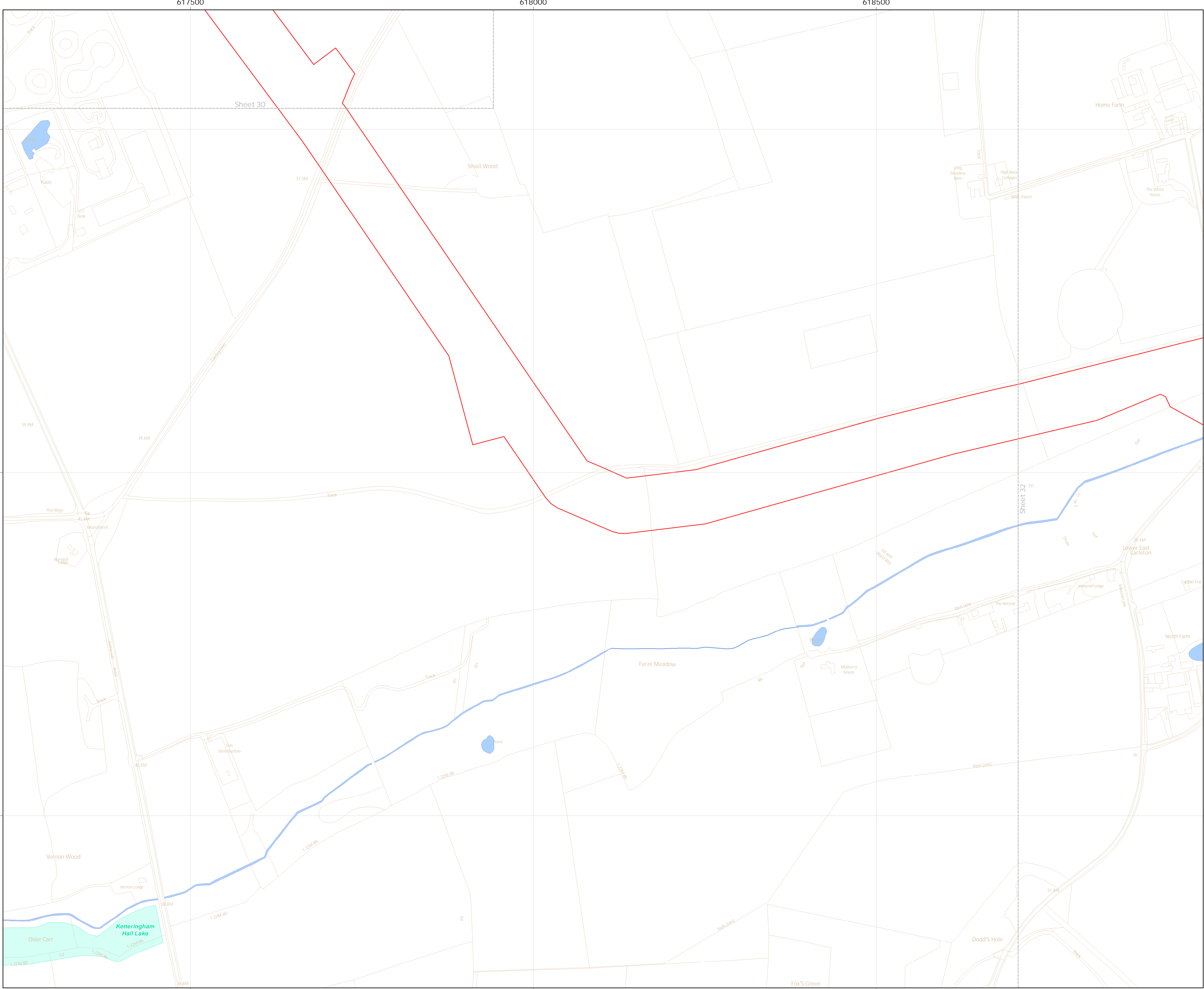
617500

305000

305000

304500

304500



Hornsea Project Three Offshore Wind Farm

Onshore Statutory and Non-Statutory
Nature Conservation Sites

Sheet 31 of 35

APP Regulations Reference : 52(00) Application Document Number : A2.9.1

Hornsea Project Three

- ▬ Order Limits
- ▭ Norfolk County Wildlife Site
- ▭ Waterbody

Source:
Agreement For Lease © Crown Copyright 2018, all rights reserved
Geographic data © AEC © Natural England 2017 licensed
under the Open Government Licence
Contains OS Open data © Crown copyright and database right 2018
Contains OS Aeromapping data © Crown copyright and database
rights (2017) Ordnance Survey. Licence number: 0100031673



Coordinate system: British National Grid
Vertical reference: ODN
Scale @ A1: 1:2500


0 25 50 100 150 200 Metres

0 25 50 100 150 200 Yards

GRID NORTH

| REV | REMARK | DATE |
|-----|-------------|----------|
| 00 | First Issue | May 2018 |
| ... | ... | ... |
| ... | ... | ... |
| ... | ... | ... |
| ... | ... | ... |

Hornsea Project Three Offshore Wind Farm
APP Regulations Reference: 52(00)
Application Document Number: A2.9.1
Document no: HOW03APP15
Created by: NATMCO
Checked by: ANGLU
Approved by: STLIV



619000

619500

620000

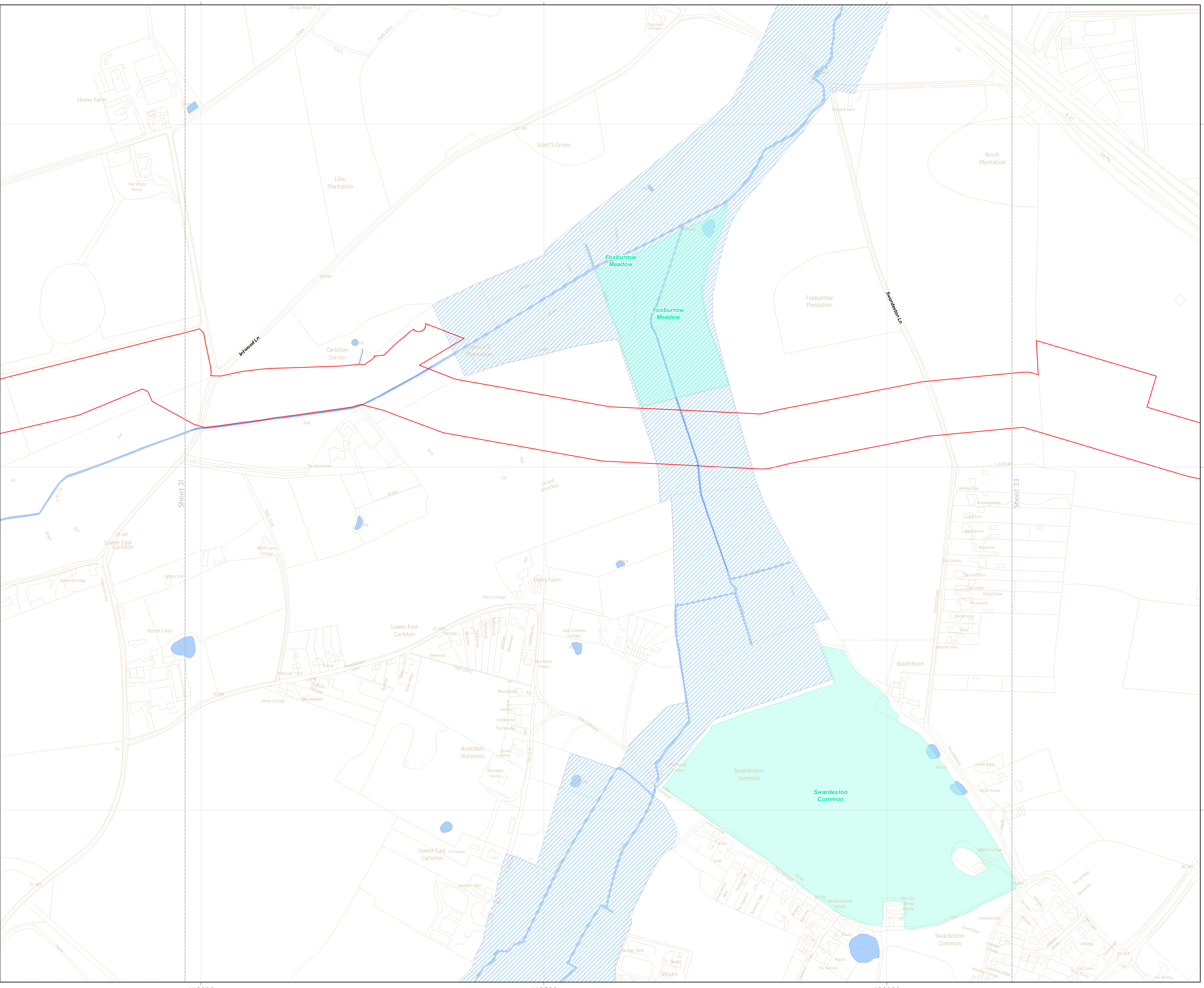
Hornsea Project Three Offshore Wind Farm

Onshore Statutory and Non-Statutory
Nature Conservation Sites

Sheet 32 of 35

APPF Regulations Reference : 52(00) Application Document Number : A2.9.1

- Hornsea Project Three**
- Order Limits
 - Norfolk County Wildlife Site
 - Waterbody
 - Watercourse Boundary



Source: Agreement for Lease © Crown Copyright 2018, all rights reserved. Designated site data © JMC © Natural England 2017 licensed under the Open Government Licence. Contains OS Open data © Crown copyright and database right 2018. Contains OS base map data © Crown copyright and database right (2017) Ordnance Survey. Licence number: 0100031673



Coordinate system: British National Grid
Vertical reference: ODN
Scale @ A1: 1:2500


0 25 50 100 150 200 Metres

0 25 50 100 150 200 Yards

GRID NORTH

| REV | REMARK | DATE |
|-----|-------------|----------|
| 00 | First Issue | May 2018 |
| ... | ... | ... |
| ... | ... | ... |
| ... | ... | ... |

Hornsea Project Three Offshore Wind Farm
APPF Regulations Reference: 52(00)
Application Document Number: A2.9.1
Document no: HOW03APP15
Created by: NATM
Checked by: ANGLU
Approved by: STLIV



619000

619500

620000

304000

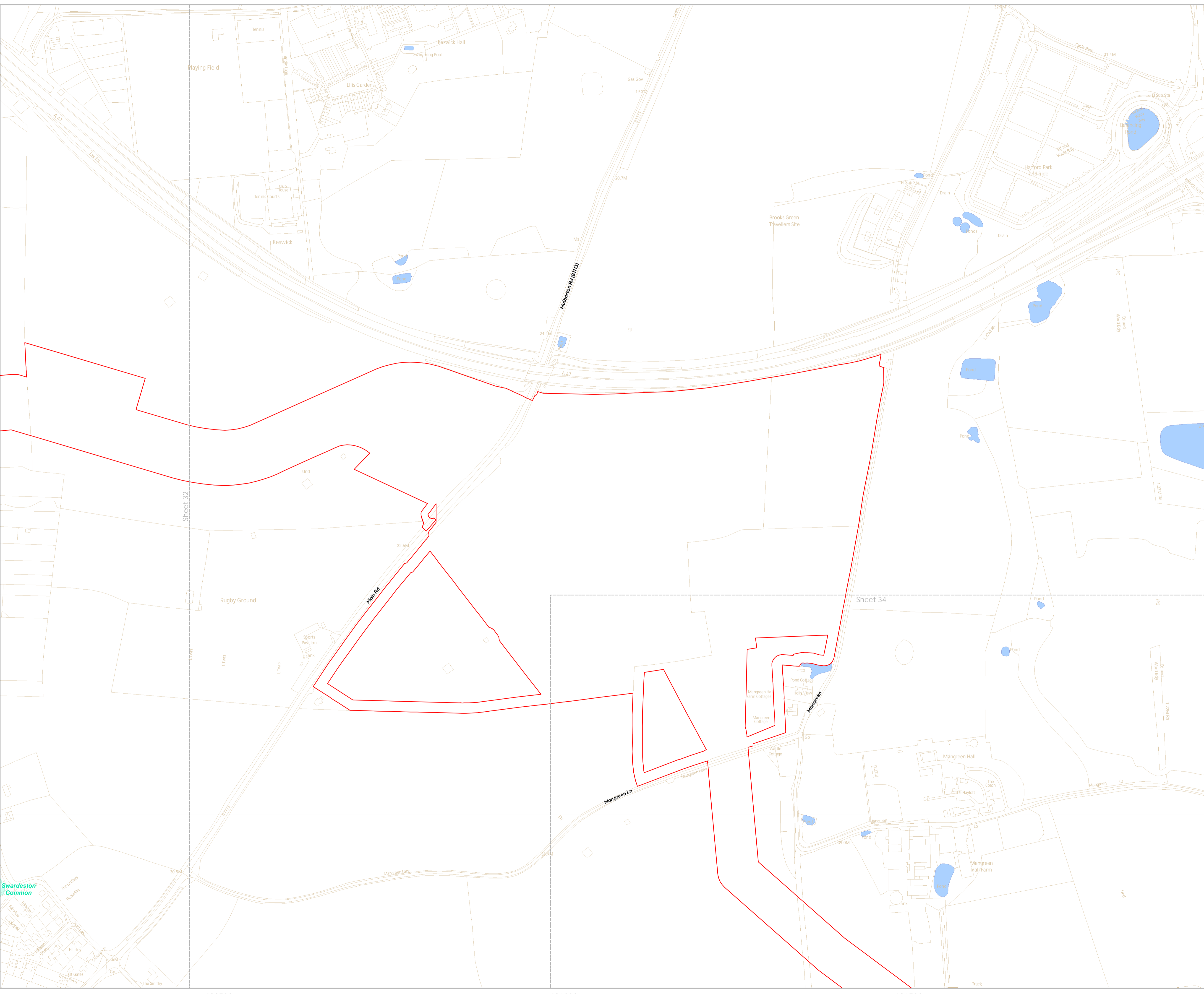
304000

303500

303500

303000

303000



Hornsea Project Three Offshore Wind Farm

Onshore Statutory and Non-Statutory
Nature Conservation Sites

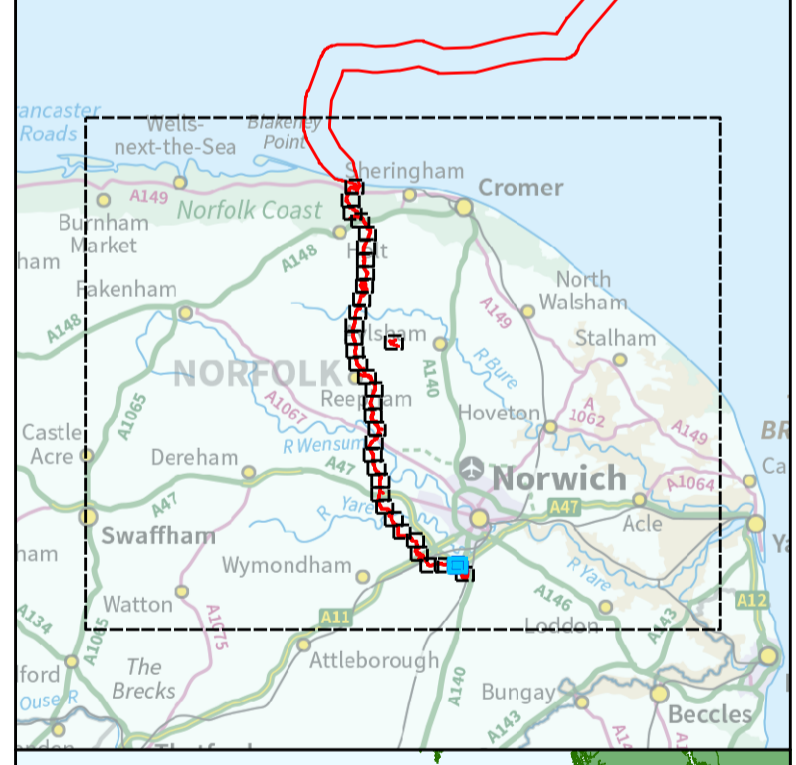
Sheet 33 of 35

APPF Regulations Reference : 52(00) Application Document Number : A2.9.1

Hornsea Project Three

- Order Limits
- Norfolk County Wildlife Site
- Waterbody

Source:
Agreement For Lease © Crown Copyright 2018, all rights reserved
Geographic data © JISC © Natural England 2017 licensed
under the Open Government Licence
Contains OS Open data © Crown copyright and database right 2018
Contains OS Aeromapping data © Crown copyright and database
rights (2017) Ordnance Survey. Licence number: 0100031673



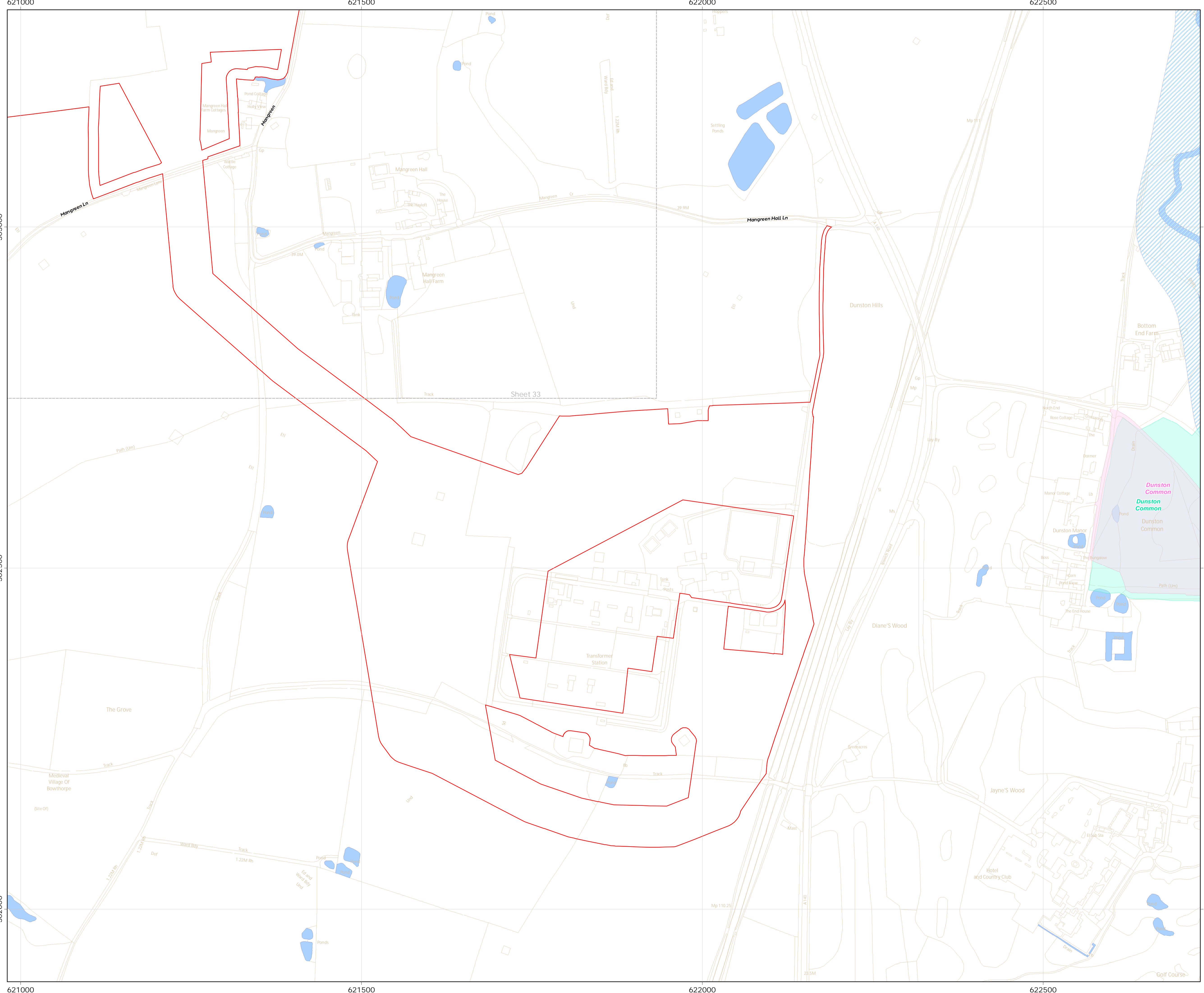
Coordinate system: British National Grid
Vertical reference: ODN
Scale @ A1: 1:2500

0 25 50 100 150 200 Metres

0 25 50 100 150 200 Yards

GRID NORTH

| REV | REMARK | DATE |
|-----|-------------|----------|
| 00 | First Issue | May 2018 |
| ... | ... | ... |
| ... | ... | ... |
| ... | ... | ... |



Hornsea Project Three Offshore Wind Farm

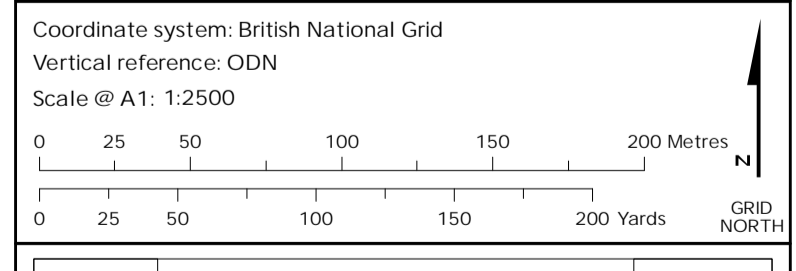
Onshore Statutory and Non-Statutory Nature Conservation Sites

Sheet 34 of 35

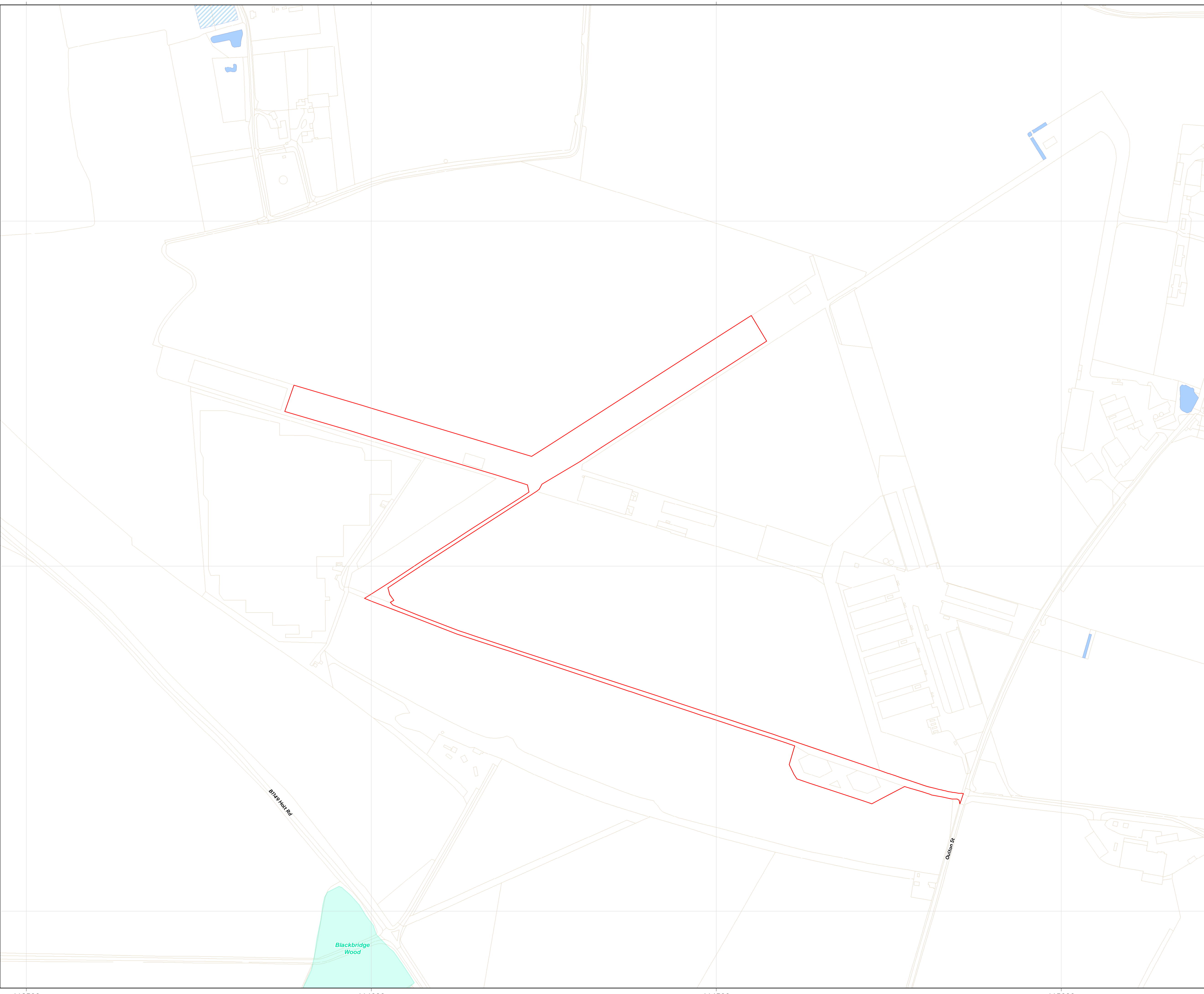
APFP Regulations Reference: 52(00) Application Document Number: A2.9.1

- Hornsea Project Three**
- Order Limits
 - Local Nature Reserve
 - Norfolk County Wildlife Site
 - Waterbody
 - Watercourse Boundary

Source: Agreement for Lease © Crown Copyright 2018, all rights reserved. Geographical data © AEC2 © Natural England 2017 licensed under the Open Government Licence. Contains OS Open data © Crown copyright and database right 2018. Contains OS Aeromagnetic data © Crown copyright and database right (2017) Ordnance Survey. Licence number: 0100031673



| REV | REMARK | DATE |
|-----|-------------|----------|
| 00 | First Issue | May 2018 |
| ... | ... | ... |
| ... | ... | ... |
| ... | ... | ... |



Hornsea Project Three Offshore Wind Farm

Onshore Statutory and Non-Statutory
Nature Conservation Sites

Sheet 35 of 35

APFP Regulations Reference : 52(00) Application Document Number : A2.9.1

- Hornsea Project Three**
- Order Limits
 - Norfolk County Wildlife Site
 - Waterbody
 - Watercourse Boundary

Source:
Agreement for Lease © Crown Copyright 2018, all rights reserved
Geographical data © AEC © Natural England 2017 licensed
under the Open Government Licence
Contains OS Open data © Crown copyright and database right 2018
Contains OS base mapping data © Crown copyright and database
rights (2017) Ordnance Survey. Licence number: 0100031673



Coordinate system: British National Grid
Vertical reference: ODN
Scale @ A1: 1:2500

| REV | REMARK | DATE |
|-----|-------------|----------|
| 00 | First Issue | May 2018 |
| | | |
| | | |
| | | |